



ENGLISH HERITAGE

HERITAGE AT
RISK
REGISTER
2009

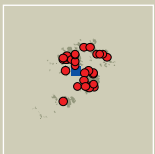
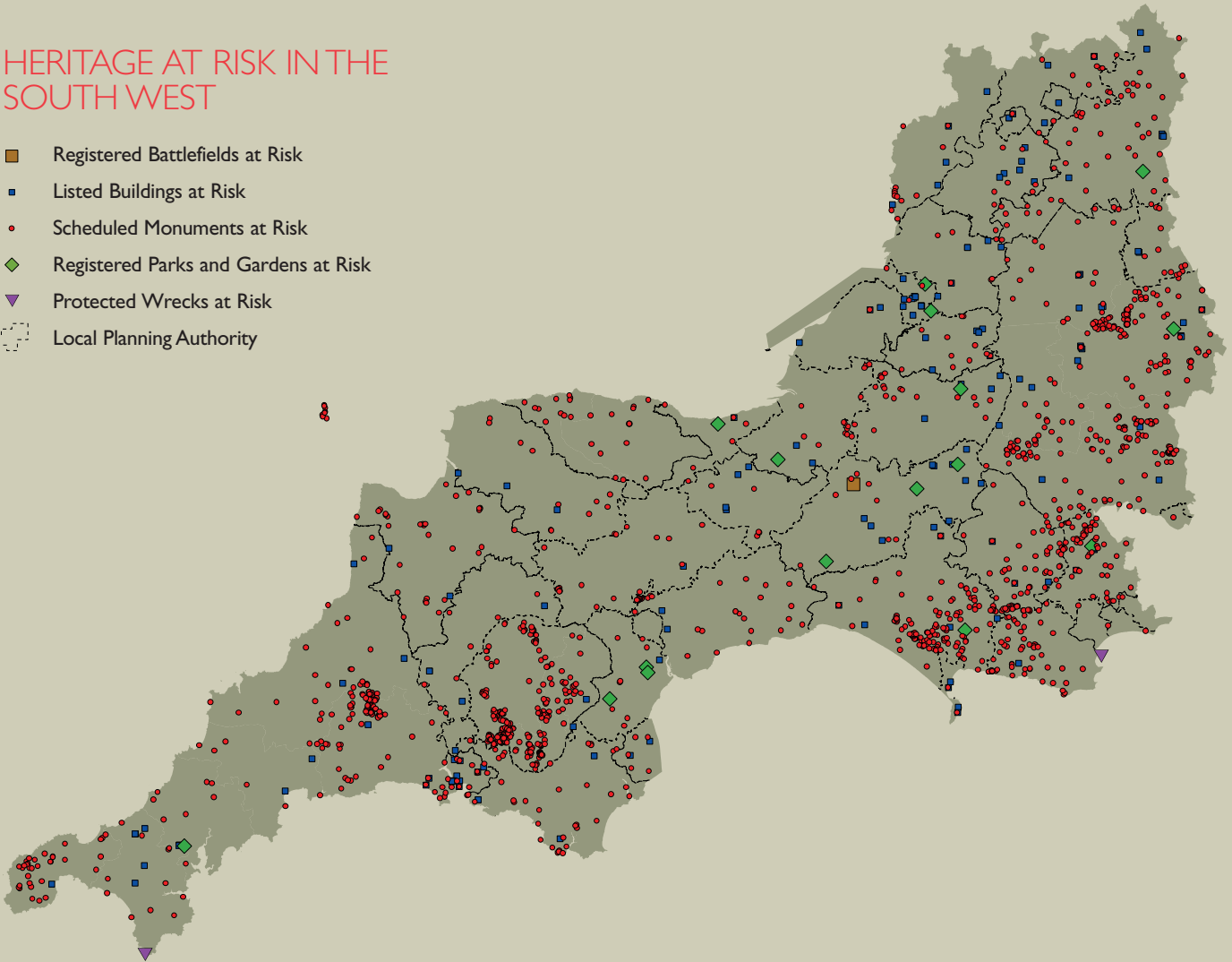
SOUTH WEST

HERITAGE AT RISK REGISTER 2009 / SOUTH WEST



HERITAGE AT RISK IN THE SOUTH WEST

- Registered Battlefields at Risk
- Listed Buildings at Risk
- Scheduled Monuments at Risk
- ◆ Registered Parks and Gardens at Risk
- ▼ Protected Wrecks at Risk
- Local Planning Authority



HERITAGE AT RISK

We are all justly proud of England's historic buildings, monuments, parks, gardens and designed landscapes, battlefields and shipwrecks. But too many of them are suffering from neglect, decay and pressure from development. Heritage at Risk is a national project to identify these endangered places and then help secure their future.

In 2008 English Heritage published its first register of Heritage at Risk – a region-by-region list of all the Grade I and II* listed buildings (and Grade II listed buildings in London), structural scheduled monuments, registered battlefields and protected wreck sites in England known to be 'at risk'. A year later, this second updated regional edition of the register has been enlarged to include details of all scheduled monuments (archaeological sites) and registered parks and gardens, as well as conservation areas designated by local authorities that are also reported to be at certain or potential risk.

The South West's historic environment is extraordinarily rich and diverse. When it is threatened by unsympathetic change or neglect, the social, environmental and economic potential of the region is endangered. Reversing neglect and finding sympathetic new uses is in all our interests.

We not only have a lot of historic assets, we have outstanding examples from all periods of history, from the prehistoric landscapes on Salisbury Plain and West Penwith to the post-war architecture of Plymouth.

52.7% OF OUR GRADE I & II* LISTED BUILDINGS AT RISK HAVE BEEN SAVED IN THE LAST TEN YEARS


Heritage at Risk is helping us understand the scale and nature of threats to each asset type and to plan our response. We have made good progress in the ten years since our buildings at risk baseline was set; more than 50% of the original entries have been removed from the register. We are improving our understanding of what affects our archaeological sites, designed landscapes and conservation areas, and to formulate plans to bring them back into favourable condition. There is a lot to do, but Heritage at Risk provides the focus.

Since 1999, 97 Grade I or II* buildings have been removed from the register as their futures have been secured. This represents over half of our regional baseline total, and is down to successful partnerships between owners, local authorities, other agencies and funders.

We have just under 7,000 scheduled monuments – one third of the country's total – in the South West. Some 1,400 remain at risk, but by building relationships with their owners, managers and partner agencies we aim to reduce this number year on year.

We now know the condition of more than 40% of the region's 1,500 conservation areas. While further data will help build up a better picture, we anticipate that the effects of recession are likely to impact on their condition in the short term.

Local authorities designate and manage conservation areas, and budgetary pressure may lead to the loss of specialist conservation advice in the short to medium term. This will not only affect progress with conservation areas at risk, but with all Heritage at Risk. Local authorities are key partners in the management of the historic environment through the planning process and as owners and managers themselves. We will be making the case for the retention of these vitally important services over the coming year, to ensure that special places continue to be cared for for everyone's benefit.



Andrew Vines, Planning and Development Regional Director, South West

Heritage at Risk 2009

The 2009 register for England includes 5,094 nationally designated sites that are at risk, along with 727 locally designated conservation areas at risk. These sites are important and irreplaceable elements of our historic environment and help contribute to local and national character. By assessing their condition and identifying which are most at risk, we can define the scale of the problem and plan and prioritise the resources needed to bring them back into good repair – and, where appropriate, into practical use – for the benefit of present and future generations.

Tackling vulnerable historic assets begins with raising awareness. The publication of this annual Register helps us to share our understanding of the risks to our heritage and to highlight and celebrate solutions.

Our regional challenges are becoming clearer each year. In the case of scheduled monuments and designated wreck sites, the problem is sheer volume of sites at risk: more than a quarter and a fifth of these sites respectively are at risk and require immediate action. Where the issue is less about volume – as is the case for Grade I and II* listed buildings, only 2.1% of which are at risk in the region – there are other challenges including future use, funding and setting appropriate policies to support positive management in the future.

Almost every solution will be down to strong partnership working with owners, managers, government agencies and local authorities.

THE NATIONAL PICTURE

The table on the opposite page sets out the number and percentage of nationally designated assets that have been identified as 'at risk'. The significant variations in the proportions at risk reflect important differences not only in the physical character of the historic assets, but also differences in the way in which they are used. Buildings generally have an economic value to their owners, particularly when capable of adaptive use. The percentage of Grade I and II* listed buildings at risk (3.1%) is thus lower than for the other asset types.

By contrast, assets that have far less economic benefit have higher percentages at risk. Archaeological monuments have little direct economic benefit and, as a result, often suffer from neglect, and a far higher percentage, 17.9%, is at risk. The main threats to historic landscapes, parks, gardens and battlefields come from either neglect or from unsympathetic development – 6% of parks and gardens and 16.3% of battlefields are currently at risk. The main threats facing wreck sites are from the forces of the sea and natural decay, and wreck sites have the highest proportion at risk (19.6%) of all asset types. The relatively low proportion of listed buildings at risk is also the result of work that has been

put in by individuals and agencies over many years to identify them and then secure their future. English Heritage began assessing the condition of listed buildings in the 1980s, publishing the first annual register of Buildings at Risk in London in 1991, and the first national register of Grade I and II* listed buildings and structural scheduled monuments at risk in 1998.

The registers have enabled English Heritage and its partners in local authorities, building preservation trusts and funding bodies, as well as owners, to understand the extent of the problem and to prioritise action and resources. As a result, the proportion of England's highest-graded (I and II*) listed buildings at risk has fallen steadily from 3.8% in the baseline year of 1999 to 3.1% this year. Of the Grade I and II* listed building and structural scheduled monument entries on the baseline register, 48% have now been removed.

While the condition of the nation's Grade I and II* listed buildings has improved, this year's Heritage at Risk registers show that England's other nationally designated heritage assets face much greater levels of risk, and highlight the scale of the challenge and the resources needed, both at a national and local level.

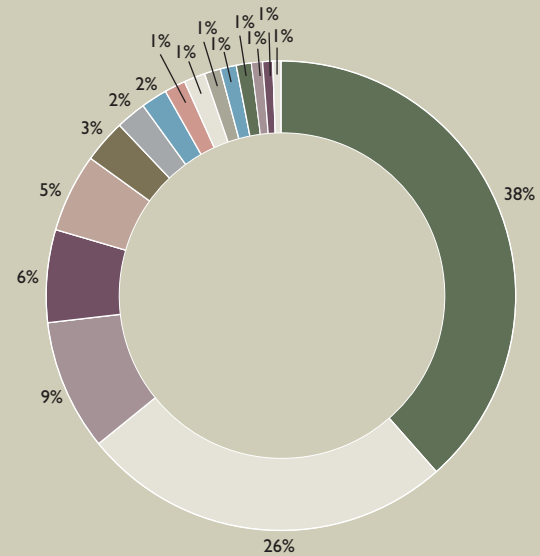
Working with property owners and our partners, we aim to achieve similar progress in reducing risk to other heritage assets. This will be challenging in the current economic climate, given the high proportion of heritage sites that do not, even in more prosperous times, generate an income. Their importance as part of our heritage is nevertheless immeasurable, and their urgent needs must not be ignored.

Inclusion of sites on this register does not imply criticism of their owners, many of whom are actively trying to secure their future. While we have tried to ensure that the information included is accurate, we will correct any errors or omissions brought to our attention. We welcome further information and corrections.

Further information on heritage at risk is given on page 20, and on our website: www.english-heritage.org.uk/risk. An interactive database providing detailed information on all heritage sites at risk nationally can also be found on our website.

SOURCE OF RISK TO SCHEDULED MONUMENTS IN THE SOUTH WEST

SOURCE OF RISK	NUMBER	PERCENTAGE
Arable ploughing / clipping	555	38
Plant growth	370	26
Scrub / tree growth	130	9
Animal burrowing	92	6
Other*	78	5
Deterioration – in need of management	43	3
Collapse / subsidence	30	2
Stock erosion	26	2
Coastal erosion	21	1
Forestry	21	1
Development requiring planning permission	16	1
Visitor erosion	16	1
Vehicle damage / erosion	15	1
Vandalism	11	1
Drainage / dewatering	10	1
Dumping	8	1



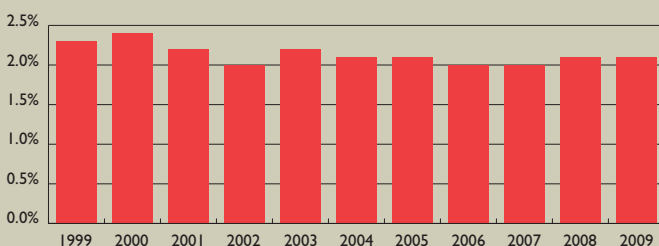
* 'Other' category includes Permitted development (0.3%), Gardening (0.3%), Digging (0.2%), Mineral extraction (0.2%), Natural erosion (0.2%), Flooding (0.1%), Metal detecting (0.1%) Public utilities (0.1%), and Rain entry (0.1%)

NUMBER AND PERCENTAGE OF HERITAGE ASSETS AT RISK NATIONALLY AND IN THE SOUTH WEST

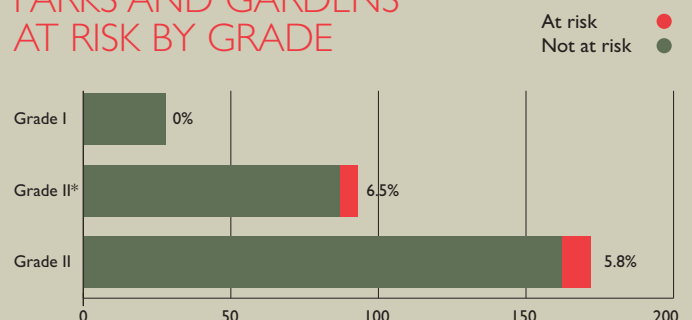
ASSET TYPE	ENGLAND 2009			SOUTH WEST 2009		
	NO. OF ASSETS	NO. OF ASSETS AT RISK	% AT RISK	NO. OF ASSETS	NO. OF ASSETS AT RISK	% AT RISK
GRADE I AND II* LISTED BUILDING ENTRIES	30,776	969	3.1%	7,090	147	2.1%
GRADE II LISTED BUILDING ENTRIES IN LONDON	16,561	401	2.4%	N/A	N/A	N/A
SCHEDULED MONUMENTS	19,719	3,535	17.9%	6,966	1,442	20.7%
REGISTERED PARKS AND GARDENS	1,600	96	6.0%	293	16	5.5%
REGISTERED BATTLEFIELDS	43	7	16.3%	8	1	12.5%
PROTECTED WRECK SITES	46	9	19.6%	23	2	8.7%

The number of assets at risk in the South West is 1,608 (England, 5,017). The total number of entries on the national register is 5,094. The difference in the national figures is due to a small number of scheduled monuments with structural elements which are not also listed Grade I or II* and which are assessed as and included on the register as buildings at risk.

PERCENTAGE OF GRADE I AND II* LISTED BUILDINGS AT RISK IN THE SOUTH WEST



PERCENTAGE OF REGISTERED PARKS AND GARDENS AT RISK BY GRADE





CASTLE HOUSE, BRIDGWATER, SOMERSET

The current downturn in the development sector may provide unforeseen opportunities for particular buildings at risk. Reduced commercial pressures mean there is time to think imaginatively about some of the more stubborn cases.

One such case is the Grade II* Castle House in Bridgwater. Bought by SAVE's building preservation trust 10 years ago, it does not have a secure future. The problems relating to its early concrete construction and low market value are complex. The SAVE trustees take the view that finding the right solution is the priority, and are not deterred by the downturn. So while the building is stabilised with temporary support, a team led by conservation architects Acanthus Ferguson Mann will undertake a full options appraisal for its repair and future use, with grant-aid from English Heritage. Image © William Palin

BUILDINGS AT RISK

Of England's 30,776 outstandingly important Grade I and II* listed buildings, 969 (3.1%) are at risk through neglect and decay (or vulnerable to becoming so). This year, the future of 69 buildings on the national register has been secured, while 64 newly identified buildings have been added. Of the entries on the original 1999 baseline register, 48% (685) have now been removed, but the rate of removal is slowing as we and our partners strive to resolve the more intractable cases.

In the past year, English Heritage offered £9.5 million to 113 buildings at risk: £8.5 million to 102 Grade I and II* listed buildings, £248,000 to Grade II buildings in London and £721,000 to places of worship (under the scheme we fund jointly with the Heritage Lottery Fund). Since 1998/99, we have offered £54.4 million in grants to Grade I and II* listed buildings at risk.

The majority of our buildings at risk are domestic, as is the case at a national level. But 16% are industrial buildings, a similar proportion to the West Midlands and North West regions. Our examples include textile processing and dyeing complexes and buildings related to mineral extraction and processing, many of which are within the West Devon and Cornwall Mining World Heritage Site.

Not surprisingly in a predominantly rural region, we have a significant proportion of agricultural buildings at risk including farmhouses, barns and dovecotes.

However, the majority of items on our register are religious, ritual and funerary structures. Examples include non-conformist chapels, particularly in Cornwall, and cemetery buildings including those at Amos Vale in Bristol.

In the last ten years, 97 Grade I or II* listed buildings at risk have been removed from the South West register. However, almost as many buildings again have been added over the same period and there are currently 165 highly graded buildings at risk in the region with a conservation deficit of just under £84m.

Last year, 10 buildings were removed from the register, but 13 were added giving a net gain of three entries. However, 13 cases made positive progress

moving into categories B, D and F indicating that a solution has been agreed. By contrast, a growing proportion of cases appears to be intractable. 80 of the South West's current entries have been deteriorating without a solution for six years or more.

Part of the problem is the cost of appropriate repairs: the 'conservation deficit'. English Heritage continues to prioritise its limited grants to buildings at risk. Nationally, £9.5 million was offered to buildings on the register in the last year.

We are also seeing some short-term impacts from the economic downturn. Buildings are being left unprotected as development schemes stall, which has led to an urgent need to make them wind and watertight until the economic situation improves. Tone Mills near Taunton and the hangars at Yatesbury airfield have been affected in this way. We will monitor the progress of developer-led solutions and identify other potential solutions such as building preservation trusts.

We have assessed that more than 40% of our buildings at risk are capable of beneficial use. This means that in the long term, they could provide housing, workspace, commercial premises or other economic uses.



66 WESTGATE, GLOUCESTER

At a time of recession key listed buildings are helping the wider regeneration of historic Gloucester. The ground floor of this modest-looking 15th-century merchant's house in the medieval core of the city was a teasshop for most of the 20th century. The upper floors were disused, and in recent years, the whole building has fallen into decline. Now repaired by Swan Developments with grants from English Heritage and the former owners, Gloucester City Council, it was removed from the Buildings at Risk Register in 2009. In future, its upper floors will be residential, while the ground floor will become a restaurant.

MONUMENTS AT RISK

Since the launch of Monuments at Risk, almost 900 scheduled monuments have been removed from the 'at risk' category, representing a reduction of around 20% nationally. Since 2008 a rigorous checking and updating exercise has been undertaken by the regional teams. While this work identified some inconsistencies (not least the inclusion of scheduled monuments containing structural elements more suitable for the Buildings at Risk register), this reduction is irrespective of these changes. By any measure the improvement represents a remarkable achievement and demonstrates the validity of the Heritage at Risk initiative.

These impressive results should not make us complacent; highlighting the risk in order to begin a dialogue with owners of monuments is only the first stage of what can be a long process. While small changes in management can often do much to improve condition, securing the future of a significant proportion of monuments will require further study, partnership working and resources. This cannot be achieved overnight.

The South West has 7,000 – or one third – of England's scheduled monuments. In 2006, a quarter of them, or approximately 1,800, were found to be at high risk.

The main threat to South West monuments comes from ploughing for arable crops. This affects 38% of monuments, particularly in the east of the region where arable farming is most prevalent. Another significant threat relating to agriculture is erosion by livestock, which is a widespread problem.

A small proportion of threats relate to human activity – visitor erosion, development, neglect and vandalism are responsible for the poor condition of 8% of the region's scheduled monuments.

Tree, plant and scrub growth also affect a quarter of all monuments, particularly in the far west and on moorlands, where bracken growth is a particular issue. This has a detrimental impact on the legibility of the

cultural landscape, and damages below-ground remains.

Since the initial survey in 2006, we have been working with owners and managers of scheduled monuments to confirm the condition of their monuments, revising it where appropriate, and then trying to solve the problems. This has resulted in a reduction in the number of monuments at risk from 1,800 in 2006 to 1,442 at present. Many of the monuments have been placed in management agreements, and we have increased our budget for the support of monuments at risk for the forthcoming year.

Repairs and enhancement may also be carried out where monuments are included in landscape-scale management programmes. We are working closely with Natural England to try to ensure that their Environmental Stewardship Schemes deliver benefits for monuments at risk across the South West.

STAPEHILL, DORSET

The significance of the Bronze Age barrow in the grounds of Stapehill Village Hall near Ferndown in Dorset was in danger of being lost as the monument had become heavily overgrown and unrecognisable as a barrow. The Stapehill Village Hall Committee has now arranged for repairs and enhancement to the barrow through the county council's Monument Management Scheme and will take on the future care of the monument.

Image © Steve Wallis,
Dorset County Council



THE DARTMOOR VISION

The Dartmoor Vision was developed by landowners, farmers and public agencies and sets out a shared approach for the sustainable management of upland grazing. The potential for conflicting historic and natural-environment land-management requirements has been overcome by the identification of several areas of Dartmoor as Premier Archaeological Landscapes (PALs), where the needs of the archaeology take precedence over biodiversity.

Many of the scheduled monuments at risk in the South-West would benefit from being included in landscape-scale environmental projects of this kind and similar schemes are already being developed for other archaeologically rich landscapes, such as Exmoor on the Devon and Somerset border.





BRISLINGTON HOUSE, BRISTOL

The creation of this pioneering asylum in 1805 marked a turning point in the treatment of mental illness. Hitherto, the mentally ill had been incarcerated in places like Bedlam, but acting on the principle that healthy exercise would contribute towards a healthy mind, Brislington incorporated airing courts, gardens and parkland. Today Brislington House is divided into apartments and the grounds include a hotel-cum-training centre (formerly the asylum director's house), five-a-side football courts, a rugby training ground and St Brendan's Sixth Form College. Development pressure on this registered landscape nevertheless continues to be intense.

PARKS AND GARDENS AT RISK

There are only 1,600 parks and gardens registered for their historic interest, so each is very special. Diverse in style and size, they reflect the fashions and aspirations of past generations. These art forms are one of the foundations to our national passion for gardens and gardening. But all is not rosy and some are threatened by development pressures or are neglected and decaying.

For the first time, English Heritage is publishing a list of those that are vulnerable as part of its Heritage at Risk register. Some 6% of sites are considered to be at risk and most of these are deteriorating. The pattern of parks and gardens at risk is similar across the country. With the aid of the Heritage at Risk register, English Heritage is able to take stock of the pressures and challenges to the historic interest of these sites, and direct advice and grants towards those whose historic significance is most at risk.

There are 293 sites on the Register of Parks and Gardens in the South West. They include private gardens, landscape parks, cemeteries and public parks. Whilst many registered sites like Stourhead and Heligan are in good condition and contribute to the economy of the region, some would benefit from better care – and around 6% give us real cause for concern.

There are many causes for decline. Numerous parklands have suffered heavy loss of trees (and therefore biodiversity), for example at Carclew, Cornwall and Redlynch in Somerset. Institutional use can result in the damaging spread of new buildings, playing fields and car parks – Brislington House, Bristol is a case in point. Registered landscapes associated with hotels seem to be particularly vulnerable, such as

Tottenham Park in Wiltshire. In recent years a new threat has emerged in the form of climate change and associated new pests and diseases.

By drawing attention to registered landscapes at risk, English Heritage hopes to encourage stakeholders to work together to prioritise these sites for action.

There are several approaches we can take to secure these important historic assets. The planning system can protect landscapes from inappropriate development. We help owners to develop management plans and encourage partner organisations, such as Natural England and the Heritage Lottery Fund, to invest in registered landscapes. We also offer modest grants to restore some historic landscapes, for example at Tregrehan, Cornwall.



REDLYNCH HOUSE, SOMERSET

Although Redlynch House was pulled down in the early 20th century, the large service range survives and is divided into apartments. The former pleasure grounds have been modified to accommodate access and garaging. The park is intensively farmed and most of its trees have gone. Former follies and temples have been lost and the most significant survivor, The Towers, is a building at risk. There is little to suggest that in the mid-18th century this was one of the most important landscape parks in Somerset. Image © Natalie Foster, Stroud District Council

BATTLEFIELDS AT RISK

The Register of Historic Battlefields contains 43 sites that have been selected as the most important, identifiable military engagements on English soil. These were often the turning points of English history – places where people risked their lives fighting for a cause. Not all regions have registered battlefields which are classified as ‘at risk’ in the national 2009 register, but as the case study below illustrates, such sites are vulnerable to loss because they can cover large areas of ground and their extents are rarely obvious. They often appear little different to other parts of the country, with their interest lying in their landscape, their archaeology and as a place of commemoration. Furthermore, while inclusion on the Register affords special consideration for the battlefield in the planning process, it does not protect against threats that do not require planning permission.

TOWTON BATTLEFIELD, NORTH YORKSHIRE

High, bleak, arable land near Tadcaster was the scene of a ten-hour battle on 29 March 1461 during the Wars of the Roses. Fought in a snow storm, the battle is said to have claimed 28,000 lives. Artefacts and arrowheads from the battle have been consistently targeted by metal detectorists, some unauthorised and working independently of any agreed archaeological survey. At least one episode of deep ploughing may have disturbed a possible mass grave. Today, the Towton Battlefield Society has a strong and active membership that seeks to protect the battlefield and promote research and education. © Glenn Foard



REGISTERED BATTLEFIELDS AT RISK IN ENGLAND


- 1 Newburn Ford (1640)
- 2 Boroughbridge (1322)
- 3 Stamford Bridge (1066)
- 4 Towton (1461)
- 5 Adwalton Moor (1643)
- 6 Newbury I (1643)
- 7 Langport (1645)



SHIPWRECKS AT RISK

Not every region's 2009 Heritage at Risk register features a shipwreck at risk, but in the English territorial sea as a whole the density of shipwreck remains is among the highest in the world. Our 46 protected sites represent a tiny proportion – just 1 in 706 – of the 32,476 pre-1945 casualties known to lie in the territorial sea. Wrecks are vulnerable to both environmental and human impacts. Because they are in remote locations, their management can be challenging – and changes to their condition are difficult to anticipate.

In 2009 English Heritage audited all designated wreck sites to better understand their condition and vulnerability. As a result, nine sites were deemed to be most at risk and are included on the national Heritage at Risk register – an example is *Swash Channel* off the Dorset coast (below).



SWASH CHANNEL WRECK, DORSET

In October 2004, archaeological assessment work in advance of channel deepening in Poole Harbour led to the discovery of this previously unrecorded wreck. A recovered fragment of Rhenish stoneware and the general form of the surviving structure of the vessel both suggest an early 17th-century ship, probably an armed vessel. Because of its national significance, the wreck was designated in December 2004. However, it is unstable and subject to dramatic shifts in exposure. Monitoring by Bournemouth University showed that 300mm of sediment had been lost across the site in just two years, resulting in the exposure of further sections of the ship to the destructive force of the sea. The vessel is now deemed to be at risk and English Heritage is working with Bournemouth University to implement a management plan to mitigate the loss. © Bournemouth University



PROTECTED WRECK SITES AT RISK IN ENGLAND

- 1 The Royal Anne (Lizard Point, Cornwall)
- 2 Swash Channel wreck site (Poole Bay, Dorset)
- 3 HM Submarine A1 (Eastern Solent)
- 4 The Hazardous (Bracklesham Bay)
- 5 The Northumberland (Goodwin Sands, Kent)
- 6 The Restoration (Goodwin Sands, Kent)
- 7 The Stirling Castle (Goodwin Sands, Kent)
- 8 The Rooswijk (Goodwin Sands, Kent)
- 9 The London (Thames Estuary)



STROUD, GLOUCESTERSHIRE

It is good practice for local authorities to produce conservation area appraisals and management plans—documents that inform local development frameworks and ensure that the continued preservation and enhancement of these special places is embedded in local policy. In Gloucestershire, conservation area appraisals have now been completed by all the district authorities, providing a 'Domesday' record of the county's conservation areas.

An exemplary appraisal has been produced for the Stroud Industrial Heritage Conservation Area. The Stroud valleys were one of the country's earliest cloth-making areas and have important survivals of later mills and transport infrastructure set within an outstanding natural landscape. The appraisal has helped the district council tailor specific local policies to ensure that future development will protect and enhance the special character of the area.

Image © Natalie Foster, Stroud District Council

CONSERVATION AREAS AT RISK

For 40 years conservation areas have been helping to preserve the special character of the nation's best-loved places – not only at the heart of our historic cities and market towns but in the suburban neighbourhoods, former industrial quarters and rural villages that together give this country its irreplaceable distinctiveness. They can encompass many elements of the historic environment: buildings; spaces; designed landscapes and archaeological remains. In this sense, they are unique designations and their value lies in the experience of the area as a whole, as opposed to being simply a collection of separate buildings.

Conservation areas were introduced by the 1967 Civic Amenities Act as 'areas of special architectural or historic interest the character or appearance of which it is desirable to preserve or enhance' (s.79). Since then, more than 9,300 have been designated by local authorities across England. This means that we all visit, work in or live in conservation areas on a regular basis: they are part of our everyday life and represent what we value most about our surroundings.

Their designation is about recognising the significance of an area – what gives it its special character – and then about managing its future. Designation is not intended to prevent change or adaptation but simply to ensure that any proposals for change are properly considered. In many conservation areas the balance is working well, but we know that in some others ill-considered change is putting their special architectural or historic interest at serious risk.

Across England as a whole, about half of all conservation areas are rural, mainly covering the centres of villages and small towns, while about a quarter are urban and the remainder primarily suburban in character. The South West's conservation areas are predominantly in rural areas and in the centre

of historic towns and cities. Compared to the rest of England, we have fewer suburban conservation areas.

By their nature, conservation areas will be among the best environments in the country and they project a positive image to visitors and inward investors. The majority of England's city, town and village centres are designated as conservation areas. Good conservation-area management can lead to better shopping areas, parks and gardens and residential neighbourhoods.

The region's conservation areas are an important part of the high-quality environment for which the South West is famous. Historic seaside towns and rural villages especially within the protected landscapes attract tourists; cities and major towns attract businesses and skilled people and will be key areas for future growth. All these environments should be positively managed to maintain their economic benefits, as well as for the enjoyment of people who spend time in them.

Conservation areas also provide design cues for new development; their character, if understood, can be used to inform distinctive new places. This will be increasingly important given the growth the region will experience in the next twenty years.



TAVISTOCK, DEVON

The centre of Tavistock, like many market towns in the South-West, needs to identify its role as the town expands. A conservation area appraisal and management plan have been drawn up to help understand the historic resource and its role in Tavistock's future development. These documents will inform development proposals and support bids for investment to help the town's physical and economic regeneration as the eastern gateway to the Cornwall and West Devon Mining World Heritage Site. Image © BBC Devon website

The 2009 Conservation Areas Survey

As the starting point to our Conservation Areas at Risk campaign we asked every local authority in England to complete a questionnaire about the condition of each of the conservation areas in its district. This is the first survey of its kind ever carried out. More than 70% of local authorities took part and the results are providing us with some very important information.

The good news is that most of our conservation areas are in a relatively stable state. From the responses received, we now know that the condition of more than 70% of them has not changed significantly over the last three years. Rather less encouraging, however, is the fact that only 15% of conservation areas have actually seen a positive improvement in their condition since 2006.

The South West's Conservation Areas at Risk survey covered 634 conservation areas, roughly 40% of the total in the region. Just under 17% of the conservation areas in the survey have been assessed to be at risk, consistent with the national average.

HOW DO WE REDUCE THE RISKS TO CONSERVATION AREAS?

As a result of our national survey we now have clear evidence that a conservation area is more likely to improve if the local authority has a dedicated conservation officer or an elected member who has been appointed as a heritage champion to promote the historic environment within the council.

Looking after conservation areas is a responsibility we all share – those of us who visit them to work or for enjoyment, those of us who own homes and businesses in them, those of us whose job it is to manage the spaces between the buildings and make decisions about their future.

Armed with the kind of robust information provided by this year's survey we and our regional partners will from now on be able to direct resources and investment much more accurately towards those conservation areas at greatest risk, and those with the greatest potential to improve the quality of life and economic prospects of people in the villages, towns and cities of which they are such crucially important components.

The initial findings for the South West are partial. Our first priority will be to encourage all local authorities to complete our survey so that we understand the condition of our conservation areas better.

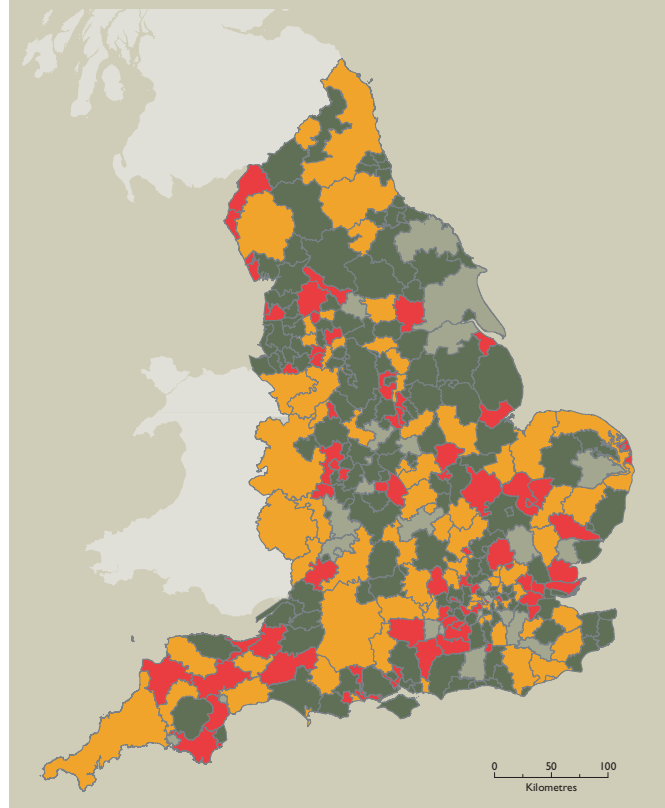
Our second priority will be to concentrate advice and financial support to conservation areas under threat from factors like vacancy and dereliction that could worsen in the current economic climate.

Finally, one third of our conservation areas at risk contain at least one listed building that is also at risk. No other region has such a high correlation between these two at-risk asset types, indicating a regional issue that we will look closely at.

CONSERVATION AREA CENSUS DATA RECEIVED FROM LOCAL PLANNING AUTHORITIES (LPAs)

- LPAs who had already completed the census by December 2008
- LPAs who completed the census when it was reopened in March 2009
- LPAs who are in the process of completing the census*
- LPAs who have not completed the census

*Includes LPAs formed as part of the April 2009 boundary changes. Eight of these newly created LPAs merged authorities who had completed the census with others who had not.



CONSERVATION AREAS AT RISK THE SOUTH WEST 2009

Bath and North East Somerset (UA)

Bathampton
 Batheaston
 Chew Magna
 Chew Stoke
 Compton Martin
 Corston
 Englishcombe
 Hinton Blewett
 Hinton Charterhouse
 (including The Green)
 Keynsham Dapps Hill
 Keynsham High Street
 Midsomer Norton and Welton
 Newton St. Loe
 North Stoke
 Paulton (including Paulton Basin)
 Radstock including Braysdown
 and Cladding
 South Stoke
 Timsbury
 Wellow

Bournemouth (UA)

Holdenhurst Village East

Bristol, City of (UA)

Cotham, Redland and Gloucester Road
 St. Michael

Cornwall (UA)

Blisland
 Bodmin
 Boscastle
 Bude
 Kilhampton
 Little Petherick
 Old Cemetery, Bodmin
 Stratton
 Wadebridge
 Week St Mary

Dartmoor (NP)

Buckfastleigh
 Moretonhampstead

East Dorset

Brog Street/Sleight Lane
 Wimborne Minster

Gloucester

Southgate Street

Mendip

Mendip Hospital, South Horrington

North Somerset (UA)

Beach Lawns, Weston-super-Mare
 Bimbeck
 Boulevard/Montpelier
 Clevedon Triangle
 Melrose/Grove Park,
 Weston-super-Mare

Purbeck

Acton
 Chaldon Herring
 East Lulworth
 Kimmeridge
 Wareham and Stoborough
 West Lulworth

South Gloucestershire (UA)

Bitton
 Chipping Sodbury
 Hanham Abbots
 Siston
 Thornbury
 Warmley
 Whitfield Tabernacle, Kingswood

Torbay (UA)

Abbey Road
 Barton
 Belgravia
 Brixham Town
 Cary Park
 Chelston
 Polsham
 Roundham and
 Paignton Harbour
 Shorton
 Torre

West Devon

Bere Alston
 Buckland Monachorum
 Exbourne
 Hatherleigh
 Lamerton
 Lifton
 North Tawton
 Northlew
 Okehampton
 Tavistock

West Dorset

Bothenhampton
 Bradford Abbas
 Bradpole
 Broadwindsor
 Cattistock
 Charminster
 Charmouth
 Chickerell
 Chideock and Seatown
 Dorchester

Frampton
 Herrison, Charminster
 Litton Cheney
 Maiden Newton and
 Higher Frome Vauchurch
 Owermoigne
 Piddletrenthide
 Portesham
 Puddletown
 Shipton Gorge
 Symondsburys
 West Knighton
 Whitchurch Canonicorum
 Winterbourne Abbas

Wiltshire (UA)

Atworth
 Hilperton
 Hilperton Road, Trowbridge
 Melksham
 Newtown, Trowbridge
 Warminster
 Westbury
 Wilcot Road, Pewsey

Reducing the risks

English Heritage is committed to securing a year-on-year reduction in the number of heritage sites at risk. This will be challenging with the additional assets now on the register and the varying nature of risk to each asset type. Each asset type and individual case will require a different approach and solution.

There are, however, approaches that are important for all assets at risk. Resolving cases requires working in close partnership with owners, local planning authorities and other relevant organisations and partners.

Advice and understanding are essential. Historic Environment Records, maintained by local authorities, provide a repository of information on local historic assets. They underpin the work of local-authority historic-environment services and can help improve the protection, conservation and management of heritage assets.

English Heritage provides on-line advice and guidance to local authorities, owners and managers of sites through the Historic Environment Local Management (HELM) website www.helm.org.uk.

Maintenance of heritage assets is essential to help prevent sites becoming 'at risk', and those that are already at risk from decaying further and the escalation of cost of their repair and consolidation. Buildings, for instance, decay rapidly when left empty. Avoiding vacancy through short-term lets or schemes that provide property protection through residential occupation are low-cost approaches that can maintain buildings until a permanent solution can be found.

LISTED BUILDINGS

English Heritage's role in securing the future of buildings at risk is primarily to provide practical advice, guidance and resources to local authorities and owners. English Heritage's involvement in cases is determined by the importance of the building and the complexity of the issues. English Heritage can help with analysis of the issues, investigation of the feasibility of options and brokering solutions. Although buildings at risk will continue to be a priority for English Heritage repair grants, grant-aid is limited in relation to demand. Grants from other public sources, notably the Heritage Lottery Fund, continue to be essential in helping secure the future of buildings at risk.

In exceptional cases, English Heritage may acquire and repair a particularly important building at risk, where it is clear that the scale and complexities are such that direct involvement is the best way of securing its long-term future.

Local authorities have a primary role in protecting the historic environment. The creation of a local 'at-risk' register is the first step in tackling neglected buildings in

order to assess and monitor the scale of the problem and prioritise resources and action. Local authorities can also take action to secure the preservation of historic buildings through the use of statutory notices. Some councils have a successful track record, but generally these powers are under-used. It is essential that local authorities make best use of their powers to secure buildings at risk, to 'stop the rot' and prevent the costs escalating beyond the point where it is economic to repair.

To help local authorities make more frequent and timely use of their statutory powers, English Heritage runs a grant scheme to underwrite a significant proportion of the irrecoverable costs involved in serving Urgent Works and Repairs Notices.

Building preservation trusts can be the key to saving buildings at risk. Some trusts cover geographical areas; others specialise in particular types of building or are formed to save just one building. Determined individuals and trusts have saved numerous buildings at risk, working in partnership with other organisations such as local and national amenity societies, including Save Britain's Heritage, the Society for the Protection of Ancient Buildings, The Victorian Society and the Georgian Group.

SCHEDULED MONUMENTS

Although a significant proportion of scheduled monuments remain at risk, in many cases the problems can be reduced by either small changes to land management or better-informed decision-making. This is reinforced by the success in reducing the number of monuments at risk since the release of the interim figures in 2008, which shows how the simple act of disseminating information and advice can go a long way towards improving condition. English Heritage provides on-line advice to the owners and managers of sites via the Historic Environment Local Management web site www.helm.org.uk; through its Historic Environment Field Advisers and through the network of local authority Historic Environment Countryside Advisers that we have co-sponsored with local authority partners.

While many owners and managers of scheduled monuments address their long-term care on a voluntary basis, some monuments do require significant resources in order to stabilise their condition, to carry

out repairs, or to change the way in which the land on and around them is used. English Heritage therefore works closely with the Heritage Lottery Fund to identify important sites deserving grant-aid and in partnership with Natural England who delivers the Environmental Stewardship agri-environment scheme on behalf of Defra.

The English Heritage National Monuments Record and local authority Historic Environment Records have increased the information available to land managers and we are continuing to develop their services, most recently through the Selected Heritage Inventory for Natural England (SHINE) project, through which owners will be able to view online information on scheduled monuments and other archaeological features on their holdings.

In all cases – whether for rural or urban monuments – close co-operation with owners and land managers is the key to making further progress.

PARKS AND GARDENS

The registered status of parks and gardens is a material consideration in the determination of planning applications. The new PPS 15 and its companion guidance will therefore help planning authorities to assess and mitigate the impact of development on our irreplaceable heritage of designed landscapes.

English Heritage can engage only with the highest-priority proposals for change and we shall be reviewing our priorities for casework as a result of this year's Heritage at Risk register findings. We shall also continue to support the professional training courses and apprenticeship schemes that are vital to the long-term conservation of England's historic parks and gardens.

English Heritage encourages the development of conservation management plans for registered historic parks and gardens, especially those in complicated multiple ownership. We are also keen for bursars and estate teams to use management plans to help conserve important but fragile landscapes in the care of schools, hospitals, hotels and other institutional owners.

Following our recent review of the grading of registered cemeteries we are committed to helping communities to raise awareness of the importance of their historic burial grounds. Towards this end, a new advice note on the conservation of memorials will also be published this summer as a successor to our more general guidance on the conservation of historic cemeteries, *Paradise Preserved*.

BATTLEFIELDS

The limited level of statutory protection that registered battlefields receive means that there is relatively modest direct impact that English Heritage can have on their future. English Heritage will work with owners to develop management plans for registered sites, and in appropriate cases, assist with funding management

plans. We will develop positive landscape strategies with owners and partners such as Defra. In some circumstances, we may encourage the conversion from arable to pasture of especially sensitive locations to protect the battlefield archaeology and as part of a wider drive to prevent unauthorised or damaging metal-detecting.

English Heritage will also continue to encourage greater access to battlefields and improve their amenity value and visitors' appreciation of the impact these historic events had on our development as a nation.

Local authorities can help reduce the risk to battlefields by designating registered battlefields as conservation areas, providing further protection and making sure that registered battlefields are explicitly taken into account in Local Development Frameworks. Local authorities can also invite comments from the Battlefields Trust on planning applications affecting the setting of registered sites.

WRECK SITES

At the strategic level, the major sources of risk to designated wreck sites have now been identified, and in terms of high-priority sites practical requirements have been identified in conservation management plans.

Risks to protected wreck sites can often be reduced through education, provision of marker buoys, or planning policies that take full account of their national importance. However, some sites require significant resources to stabilise their condition or to carry out detailed archaeological assessments of their conservation requirements. Although English Heritage has statutory power to allocate funds to promote the preservation and maintenance of protected wreck sites, its financial resources can solve only a small proportion of the problems.

In spite of the inherent difficulties with caring for this type of site, careful management must be maintained if we are to pass them on to future generations in as good a condition as reasonably possible. It is therefore close co-operation between the owners of protected wreck sites (where known), authorised divers and all organisations charged with care for the marine and coastal environment that will make the real difference to their long-term survival.

Practical advice on the management of historic wreck sites, whether at the coast-edge or under water, is available from English Heritage's Maritime Archaeology Team (maritime@english-heritage.org.uk) and from www.helm.org.uk.

Publications and guidance

English Heritage has produced the following publications relating to heritage at risk:

- *Buildings at Risk: A New Strategy* (1998)
- *Conservation Areas at Risk* (2009) public campaign booklet
- *Conservation Areas at Risk* (2009) campaign leaflet for local authorities
- *Monuments at Risk* (2008) – summary of scheduled monuments at risk in each of our nine regions: East Midlands, East of England, London, North-East, North-West, South-East, South-West, West Midlands, Yorkshire and the Humber
- *Protected Wreck Sites at Risk: A Risk Management Handbook* (2007)

HERITAGE AT RISK ON THE WEB

To find out more about the Heritage at Risk programme visit www.english-heritage.org.uk/risk where you will find an interactive database providing detailed information on all heritage sites at risk nationally.

For further information about the different classes of designated heritage assets, including listed buildings, scheduled monuments, registered parks and gardens, registered battlefields and protected wreck sites visit the Heritage Protection section of our website www.english-heritage.org.uk/heritageprotection

CONSERVATION POLICIES AND GUIDANCE

The following publications are among the numerous helpful guidance documents now available on our website: www.english-heritage.org.uk/helm

Conservation Principles, Policies and Guidance for the Sustainable Management of the Historic Environment (2008)

Enabling Development and the Conservation of Significant Places (2008)

Guidance on the Management of Conservation Areas (2006)

Guidance on Conservation Area Appraisals (2006)

Guidance Notes and Application Forms for Grants to Local Authorities

- *Grants to Local Authorities to Underwrite Urgent Works Notices* (1998)
- *Acquisition Grants to Local Authorities to Underwrite Repairs Notices* (1998)
- *Grants for Historic Buildings, Monuments and Designed Landscapes* (2004)

Managing Local Authority Heritage Assets: Some Guiding Principles for Decision Makers (2003)

Paradise Preserved: An Introduction to the Assessment, Evaluation, Conservation and Management of Historic Cemeteries (2002)

Stopping the Rot: A Step by Step Guide to Serving Urgent Works and Repairs Notices (1998)

The Disposal of Historic Assets: Guidance Note for Government Departments and Non-Departmental Public Bodies (1999)

Further copies of this register and those for the other eight English regions are available free of charge from:

English Heritage Customer Services Department,
PO Box 569, Swindon SN2 2YP
Telephone: 0870 333 1181 Fax: 01793 414926
Email: customers@english-heritage.org.uk

REGISTER 2009

The register – content and assessment criteria	22
Key to the entries	24
Heritage at Risk entries	26
Bath and North East Somerset (UA)	26
Bournemouth (UA)	28
Bristol, City of (UA)	28
Cornwall (UA)	30
Devon	60
Dorset	119
Gloucestershire	159
Isles of Scilly (UA)	172
North Somerset (UA)	176
Plymouth, City of (UA)	177
Poole (UA)	180
Somerset	180
South Gloucestershire (UA)	192
Swindon (UA)	193
Torbay (UA)	195
Wiltshire (UA)	196
Conservation Areas at Risk	231

The register: content and criteria

DESIGNATION

All of the historic environment matters – but there are some elements which warrant extra protection through the planning system. Ever since 1882, when the first Act protecting archaeology was passed, government has been developing the designation system. Listing emerged from the post-blitz 1940s Planning Acts, and is now applied to about half a million buildings ranging from palaces to street lamps. Around 20,000 archaeological sites are scheduled, which introduces tight management controls, and some 1600 designed landscapes are registered, as are 43 battlefields.

English Heritage, as the government's expert adviser, is responsible for making recommendations – but it is still the Secretary of State at the DCMS who makes the decisions. Understanding and appreciation develop constantly, which makes keeping the designation base up to date a never-ending challenge. While responding to threat-driven cases, we also seek to work strategically. Recent developments have seen a greater striving for openness, and better communication of what makes something special. This register includes the following heritage assets at risk:

- Grade I and II* listed buildings and structural scheduled monuments
- scheduled monuments (archaeological sites)
- registered parks and gardens (including cemeteries)
- registered battlefields (where applicable)
- protected wreck sites (where applicable)
- conservation areas.

LISTED BUILDINGS

Definition

A listed building is a building (or structure) that has been designated as being of 'special architectural or historic interest'. The older and rarer a building is, the more likely it is to be listed. Buildings less than 30 years old are listed only if they are of outstanding quality and under threat.

Listed buildings are graded I, II* and II. Grade I and II* are particularly important buildings of outstanding interest; together they amount to 8% of all listed buildings. The remaining 92% are of special interest and are listed Grade II.

Entries on the statutory list of buildings of special architectural or historic interest may comprise a number of separate buildings. Formal residential terraces are the most obvious example. Entries on this register reflect how buildings are grouped and recorded on the statutory list.

Structures can occasionally be both listed and scheduled as monuments.

Criteria for inclusion on this register

Buildings included on this register are listed Grade I and II*, and some are structural scheduled monuments. Buildings are assessed for inclusion on the register on the basis of condition and, where applicable, occupancy (or use). The condition of buildings on the register ranges from 'very bad' to 'poor', 'fair' and (occasionally) 'good'. The register also includes buildings that are vulnerable to becoming at risk because they are empty, under-used or face redundancy without a new use to secure their future.

Occupancy (or use) is noted as 'vacant', 'part-occupied', 'occupied', or occasionally, 'unknown'; for many structural monuments, occupancy is not applicable.

Assessing vulnerability in the case of a building in fair condition necessarily involves judgement and discretion. A few buildings on the register are in good condition, having been repaired or mothballed, but a new use or owner is still to be secured.

Buildings are removed from the 'at risk' register when fully repaired/consolidated, their future secured, and where appropriate, occupied.

Priority for action

Once a building is identified as at risk or vulnerable and included on the register, priority for action is assessed on a scale of A to F, where 'A' is the highest priority for a building which is deteriorating rapidly with no solution to secure its future, and 'F' is the lowest priority where a repair scheme is in progress and an end use has been secured.

SCHEDULED MONUMENTS

Definition

Scheduled monuments are our most valued archaeological sites and landscapes, England's 19,719 examples have been designated because of their national importance. Scheduled monuments are not graded, and most have limited potential for beneficial use. They span more than 6,000 years of human activity, from prehistoric burial mounds to 20th-century military and industrial remains. For the millennia before written history scheduled monuments are the only testament to innumerable generations of people of whom there is no other record.

The later 20th century saw unprecedented changes to the landscape. As a result, types of historic site that once were commonplace began to become rare. Those that survive often represent just small islands of what once characterised broad sweeps of our towns and countryside. Although protected by law, scheduled monuments are still at risk from a wide range of processes. In particular, they can frequently be exposed to intense pressures beyond the reach of the

planning system. These include damage from cultivation, forestry and – often most seriously of all – wholly natural processes such as scrub growth, animal burrowing and erosion.

Criteria for inclusion on this register

Once damaged or destroyed, scheduled monuments and the information they contain cannot be replaced. In 2008 English Heritage surveyed the condition of each of the nation's scheduled monuments. This has allowed the identification of national and regional priorities for action. All the monuments included in this regional register have been identified as being 'at risk'. Put simply, this means that on the basis of their current condition and vulnerability they are susceptible to significant loss to their fabric in the near future. They are then further sub-divided in terms of the severity of the threat that they face, ranging from those in 'optimal' condition (the best that can be achieved) to others whose 'extensive significant problems' are likely to be more difficult to resolve.

HISTORIC PARKS AND GARDENS

Definition

There are 1,600 designed landscapes on the current English Heritage Register of Historic Parks and Gardens of Special Historic Interest. These registered landscapes, which can be Grade I, II* or II, include private gardens, public parks and other green spaces, country estates and cemeteries. They are valued for their beauty, diversity and historical importance but in contrast to the number of listed historic buildings this is a very small group of assets.

Inclusion on the register of parks and gardens brings no additional statutory controls, but it is a material consideration in the determination of planning applications. Local authorities are required to consult English Heritage on applications affecting sites registered as Grade I or II* and the Garden History Society on sites of all grades.

Criteria for inclusion on this register

The identification of sites at risk begins with a desk-top appraisal of the condition and vulnerability of each registered park and garden. This allows them to be provisionally categorised as at low, medium or high risk. These rankings are then checked by our regional expert advisers and adjusted to reflect steps already taken by owners to address problems.

Sites assessed as being at risk are typically affected by development and neglect. They have frequently been altered by development or are faced with major change. They are generally not protected by conservation management plans or conservation area status. The original function of these landscapes has often changed; divided ownership may also have resulted in the loss of the cohesive character

of the place. Unless the entry gives information on the state of repair of the site as a whole, it should not be assumed that the surroundings are themselves at risk.

CONSERVATION AREAS

Definition

Conservation areas are areas of special architectural or historic interest the character or appearance of which it is desirable to preserve or enhance. Designated by local authorities, for more than 40 years they have proved a highly effective mechanism for managing change on an area-wide basis. There are currently some 9,300 in England including town and city centres, suburbs, industrial areas, rural landscapes, cemeteries and residential areas. They form the historic backcloth to national and local life and are a crucial component of local identity and community cohesion.

Criteria for inclusion on this register

In the first survey of its kind ever undertaken, English Heritage in 2008 asked every local authority in England to fill out a census form for each of its conservation areas. Responses were received for approximately 60% of conservation areas, highlighting current threats and trends. Based on the local authority's own assessment, those which have deteriorated over the last three years, or are expected to do so over the next three years, are defined as being at risk – 1 in 7, or about 14% of the total in the survey.

This is the first step in building up a comprehensive national picture of the condition of England's conservation areas. At present, the survey is incomplete, so the results need to be treated with caution. However, understanding the emerging trends will help English Heritage and local authorities to address those at greatest risk, and to mobilise local groups to reinforce their support for the historic environment in communities across the country.

BATTLEFIELDS

Definition

English Heritage's register of historic battlefields has identified 43 nationally significant sites ranging in date from 991 to 1685. These are places where people risked their lives fighting for a cause; reputations were made or lost, history was set and people died. The outcome of these battles was influenced by where they were fought and traces of the events of the day will have been left across the landscape. Battlefields are cherished for many reasons, as a commemoration of the event and those who died, as a resource for understanding the course of the battle, and for the light they can shed on the times in which the battle was fought. They are vulnerable to insensitive development and to poorly managed investigation such as large-scale metal-detecting. While this designation introduces no

additional statutory controls, one of its primary objectives is to encourage policies and other mechanisms that ensure that change and development affecting battlefields are sensitive and appropriate.

Criteria for inclusion on this register

Of the 43 registered battlefields, 7 are deemed to be at risk of loss of historic significance and are included on this register. The identified risks and threats come from:

- development pressure – for example, because they lie on urban fringes or are subject to development pressures within the site
- arable cultivation
- unregulated metal-detecting.

One major impact or a combination of several factors can be enough to raise the risk at a particular site. Of the seven sites deemed to be most at risk, five are in decline and two are stable.

WRECK SITES

Definition

England's 46 protected wreck sites represent a tiny proportion of the 32,476 pre-1945 wrecks and recorded casualties that are known to lie in the territorial sea – just 1 in 706. Wreck sites can be of importance for different reasons: the distinctive design or construction of a ship, the story it can tell about its past, its association with notable people or events, its cargo, flora and fauna or its role as a focus for the local community.

The Protection of Wrecks Act 1973 empowers the appropriate Secretary of State to designate a restricted area around a vessel to protect it or its contents from unauthorised interference. Local authorities are able to react to foreshore infrastructure projects through the planning process, thereby securing the preservation of important remains in this intertidal zone.

Criteria for inclusion on this register

In 2009 English Heritage audited all designated wreck sites to better understand their current condition and vulnerability, the way they are being managed, and what needs to be done to ensure that their significance is maintained for present and future generations. As a result, nine sites were deemed to be at risk.

Key to the entries

ORDER

Entries are grouped and ordered alphabetically first by county or unitary authority, and then by local planning authority (unitary authority/national park/district or borough).

Asset types are grouped within the relevant planning authority in the following order:

- listed buildings and structural monuments
- scheduled monuments
- registered parks and gardens
- registered battlefields
- protected wreck sites are listed at the end of the county or unitary authority off which they are located.

Within each asset type, sites are ordered alphabetically by parish and site name.

Conservation areas at risk are listed together on page 231.

DESIGNATION

The lead designation is noted for each entry, and includes:

- Listed Building (LB) Grade I, II* or II
- Scheduled Monument (SM)
- Registered Park and Garden (RPG) Grade I, II* or II
- Registered Battlefield
- Protected Wreck Site
- Conservation Area (CA)
- World Heritage Site (WHS).

For buildings and registered parks and gardens, other designations that apply to each site are also noted. Their location within a conservation area or World Heritage Site is noted where applicable.

Given the difference in each asset type and also the varying nature of the risks to which they are exposed, there will inevitably be differences in how risk is assessed and how the information is categorised.

CONDITION

For buildings at risk, condition is graded as: 'very bad', 'poor', 'fair' and 'good'.

For sites that cover areas (scheduled monuments, registered parks and gardens and wreck sites) one overall condition category is recorded. The category may relate only to the one part of the site or monument that is at risk and not the whole site:

- extensive significant problems (i.e. under plough, collapse)
- generally unsatisfactory with major localised problems

- generally satisfactory but with significant localised problems
- generally satisfactory but with minor localised problems
- optimal (ie the best we can realistically expect to achieve)
- significant decline
- unknown.

'Unknown' is noted for a number of scheduled monuments that are below-ground and where their condition cannot be established.

OCCUPANCY

For buildings that can be occupied or have a use, the main vulnerability is vacancy, or under-use. Occupancy (or use) is noted as follows:

- vacant
- part occupied
- occupied
- unknown
- not applicable.

VULNERABILITY

Principal Vulnerability is noted for scheduled monuments and may relate only to the part of the monument which is at risk, and include:

- animal burrowing
- arable ploughing
- coastal erosion
- collapse
- deterioration
- scrub / tree growth
- visitor erosion.

For registered parks and gardens, vulnerability is noted as high, medium and low.

PRIORITY

For buildings at risk, the following priority categories are used as an indication of trend and as a means of prioritising action:

- A** Immediate risk of further rapid deterioration or loss of fabric; no solution agreed.
- B** Immediate risk of further rapid deterioration or loss of fabric; solution agreed but not yet implemented.
- C** Slow decay; no solution agreed.
- D** Slow decay; solution agreed but not yet implemented.
- E** Under repair or in fair to good repair, but no user identified; or under threat of vacancy with no obvious new user (applicable only to buildings capable of beneficial use).
- F** Repair scheme in progress and (where applicable) end use or user identified; functionally redundant buildings with new use agreed but not yet implemented.

If the priority category has changed since the 2008 register, the previous category is given in brackets.

TREND

Trend for scheduled monuments, registered parks and gardens, battlefields and wreck sites may relate only to the part of the site that is at risk and is categorised as:

- declining
- stable
- improving
- unknown.

OWNERSHIP

A principal ownership category is given for each entry, although many scheduled monuments, registered parks and gardens, and battlefields are in divided ownership. For registered parks and gardens, single or multiple ownership is noted.

CONTACT

This is the member of the English Heritage regional team who acts as a first point of contact for the case, and to whom enquiries should be addressed. We are not in any sense agents for the owners of the sites included, but we will endeavour to put people in touch with them where appropriate.

ABBREVIATIONS

CA	Conservation Area
EH	English Heritage
HLF	Heritage Lottery Fund
LA	Local Authority
LB/LBs	Listed Building/s
NP	National Park
RPG	Registered Park and Garden
SM/SMs	Scheduled Monument/s
UA	Unitary Authority
WHS	World Heritage Site

BATH AND NORTH EAST SOMERSET (UA)



SITE NAME:	King Edwards School, Broad Street, Bath
DESIGNATION:	Listed Building Grade II*, WHS, CA
CONDITION:	Fair
OCCUPANCY:	Vacant
PRIORITY:	E (E)
OWNERSHIP:	Company

School. 1752. A public house scheme was refused a licence by magistrates in 1997 and was upheld by Bristol Crown Court. A new scheme for use as a hotel was submitted but withdrawn in 2006. Works to repair the roof have been successfully completed. The threat of decay has therefore diminished but the building remains vacant. The owner has initiated discussions regarding reuse.

Contact: Isla Macneal 0117 975 0742

SITE NAME:	Cleveland Baths, Hampton Row, Bath
DESIGNATION:	Listed Building Grade II*, WHS, CA
CONDITION:	Very bad
OCCUPANCY:	Vacant
PRIORITY:	A (A)
OWNERSHIP:	Local Authority

Dating from 1815, Cleveland Baths are believed to be the oldest surviving public outdoor swimming pools in England. At the centre is the former caretaker's cottage with attached changing rooms in the form of a miniature Georgian crescent flanking the swimming pool. The Baths were closed in 1984 and used for a short time as a trout farm. A feasibility study was completed March 2006 for the Cleveland Pool Trust.

Contact: Isla Macneal 0117 975 0742



SITE NAME:	Royal Crescent Lawn Railings, Royal Crescent, Bath
DESIGNATION:	Listed Building Grade I, WHS, CA
CONDITION:	Poor
OCCUPANCY:	Not applicable
PRIORITY:	E (C)
OWNERSHIP:	Company

Early C19 wrought-iron railings that form the boundary between Royal Crescent and its lawn. Both the railings and their stone bases are in poor condition and deteriorating. Ownership changed in 2003 when not-for-profit company was formed. Repairs to railings and their stone bases are underway with English Heritage grant aid.

Contact: Sarah Ball 0117 975 0666



SITE NAME:	Hinton Priory, Hinton Charterhouse
DESIGNATION:	Listed Building Grade I, SM
CONDITION:	Poor
OCCUPANCY:	Not applicable
PRIORITY:	C (C)
OWNERSHIP:	Private

Early C13 Carthusian monastery, chapter house and refectory still standing. Later stables, coachhouse and garden buildings incorporate earlier material and follow original complex layout of cloister and cells. All structures in use except chapterhouse. Issues of decay and subsidence across site causing structural damage.

Contact: Mel Barge 0117 975 1300



SITE NAME:	St Thomas a Beckett Church, Pensford, Publow
DESIGNATION:	Listed Building Grade II*, CA
CONDITION:	Fair
OCCUPANCY:	Not applicable
PRIORITY:	C (C)
OWNERSHIP:	Private

Parish church. Late C14 tower. The remainder of the church was rebuilt in 1869. The tower and nave of this redundant church are in separate ownership. The tower is owned by the Churches Conservation Trust which repairs and opens the tower to the public. Planning permission and listed building consent were granted for conversion to a single family dwelling in October 2008.

Contact: Isla Macneal 0117 975 0742

SITE NAME: **Wansdyke: section 1230yds (1120m) eastwards from Burnt House Inn, Bath and North East Somerset**

DESIGNATION:	Scheduled Monument	CONDITION:	Generally unsatisfactory with major localised problems
PRINCIPAL VULNERABILITY:	Gardening	TREND:	Declining
OWNERSHIP:	Private	CONTACT:	Kate Difford 0117 975 0706

SITE NAME: **Camerton Romano-British town and associated Prehistoric and early medieval monuments, Camerton**

DESIGNATION:	Scheduled Monument	CONDITION:	Extensive significant problems i.e. under plough, collapse
PRINCIPAL VULNERABILITY:	Arable ploughing	TREND:	Stable
OWNERSHIP:	Private	CONTACT:	Kate Difford 0117 975 0706

PRIORITY (FOR BUILDINGS)

A
Immediate risk of further rapid deterioration or loss of fabric; no solution agreed.

B
Immediate risk of further rapid deterioration or loss of fabric; solution agreed but not yet implemented.

C
Slow decay, no solution agreed.

D
Slow decay, solution agreed but not yet implemented.

E
Under repair or in fair to good repair; but no user identified; or under threat of vacancy with no obvious new user (applicable only to buildings capable of beneficial use).

F
Repair scheme in progress and (where applicable) end use or user identified; functionally redundant buildings with new use agreed but not yet implemented.

SITE NAME:	Hillfort west of Tunley Farm, Camerton		
DESIGNATION:	Scheduled Monument	CONDITION:	Generally satisfactory but with significant localised problems
PRINCIPAL VULNERABILITY:	Deterioration – in need of management	TREND:	Declining
OWNERSHIP:	Private	CONTACT:	Kate Difford 0117 975 0706

SITE NAME:	Richmont Castle, East Harptree		
DESIGNATION:	Scheduled Monument	CONDITION:	Generally satisfactory but with significant localised problems
PRINCIPAL VULNERABILITY:	Deterioration – in need of management	TREND:	Declining
OWNERSHIP:	Private	CONTACT:	Kate Difford 0117 975 0706

SITE NAME:	Roman road 720yds (660m) long, north of Abbey Farm, Hinton Charterhouse		
DESIGNATION:	Scheduled Monument	CONDITION:	Extensive significant problems i.e. under plough, collapse
PRINCIPAL VULNERABILITY:	Arable ploughing	TREND:	Declining
OWNERSHIP:	Private	CONTACT:	Kate Difford 0117 975 0706

SITE NAME:	Stantonbury camp and adjacent sections of Wansdyke, Marksbury		
DESIGNATION:	Scheduled Monument	CONDITION:	Generally unsatisfactory with major localised problems
PRINCIPAL VULNERABILITY:	Extensive animal burrowing	TREND:	Declining
OWNERSHIP:	Other	CONTACT:	Kate Difford 0117 975 0706

SITE NAME:	Lansdown Roman camp, North Stoke		
DESIGNATION:	Scheduled Monument	CONDITION:	Generally satisfactory but with significant localised problems
PRINCIPAL VULNERABILITY:	Arable ploughing	TREND:	Declining
OWNERSHIP:	Private	CONTACT:	Kate Difford 0117 975 0706

SITE NAME:	Little Down camp, North Stoke		
DESIGNATION:	Scheduled Monument	CONDITION:	Extensive significant problems i.e. under plough, collapse
PRINCIPAL VULNERABILITY:	Arable ploughing	TREND:	Declining
OWNERSHIP:	Private	CONTACT:	Kate Difford 0117 975 0706

SITE NAME:	Wansdyke: south east of Newbarn Farm, Norton Malreward		
DESIGNATION:	Scheduled Monument	CONDITION:	Generally satisfactory but with significant localised problems
PRINCIPAL VULNERABILITY:	Arable clipping	TREND:	Declining
OWNERSHIP:	Private	CONTACT:	Kate Difford 0117 975 0706

SITE NAME:	Roman villa at Upper Hayes, Wellow		
DESIGNATION:	Scheduled Monument	CONDITION:	Generally satisfactory but with minor localised problems
PRINCIPAL VULNERABILITY:	Arable clipping	TREND:	Declining
OWNERSHIP:	Private	CONTACT:	Kate Difford 0117 975 0706

Note:
If the priority category has changed since the 2008 register, the previous category is given in brackets.

ABBREVIATIONS
CA Conservation Area
EH English Heritage
HLF Heritage Lottery Fund

LA Local Authority
LB/LBs Listed Building/s
NP National Park

RPG Registered Park and Garden
SM/SMs Scheduled Monument/s
UA Unitary Authority

WHS World Heritage Site

BOURNEMOUTH (UA)

SITE NAME: **Two round barrows 300yds (270m) north west of Double Dykes, Hengistbury Head, Bournemouth**

DESIGNATION:	Scheduled Monument	CONDITION:	Generally unsatisfactory with major localised problems
PRINCIPAL VULNERABILITY:	Scrub / tree growth	TREND:	Declining
OWNERSHIP:	Local Authority	CONTACT:	Kate Difford 0117 975 0706

BRISTOL, CITY OF (UA)



SITE NAME: **Lower Lodge to Ashton Court, Ashton Road, Bristol**

DESIGNATION:	Listed Building Grade II*, CA, RPG II
CONDITION:	Very bad
OCCUPANCY:	Vacant
PRIORITY:	A (New)
OWNERSHIP:	Local Authority

Picturesque gothic style entrance lodge built 1805 by Henry Wood. Limestone ashlar; two storeys with wrought iron gates. Vacant with hole in main roof, signs of structural distress in ashlar. Doors and windows blocked on ground floor but upper storey open to weather.

Contact: Justin Ayton 0117 975 0687



SITE NAME: **28 Portland Square, Bristol**

DESIGNATION:	Listed Building Grade I, CA
CONDITION:	Fair
OCCUPANCY:	Vacant
PRIORITY:	C (New)
OWNERSHIP:	Company

One of a terrace of seven houses located in a largely complete Georgian Square, designed by Daniel Hogue and built 1789-1820. Limestone ashlar; brick stacks, slate mansard roofs, double-depth plan. Late Georgian style, 4 storeys with attic and basement. Unoccupied with broken windows and leaking roof.

Contact: Justin Ayton 0117 975 0687



SITE NAME: **Church of St Michael and attached railings, St Michaels Hill, Bristol**

DESIGNATION:	Listed Building Grade II*, CA
CONDITION:	Poor
OCCUPANCY:	Vacant
PRIORITY:	B (B)
OWNERSHIP:	Religious organisation

Church, rebuilt in 1775-77 in a Gothick style, but retaining the mid C15 tower; the interior is divided in three aisles by classical colonnades and has some late C19 fittings. The church is now redundant, and has been vacant for over six years. A number of schemes have been proposed, but have all fallen through.

Contact: Justin Ayton 0117 975 0687



SITE NAME: **Carriage Works, 104 Stokes Croft, Bristol**

DESIGNATION:	Listed Building Grade II*, CA
CONDITION:	Very bad
OCCUPANCY:	Vacant
PRIORITY:	A (A)
OWNERSHIP:	Private

Carriage works, 1862. A notable building in a manner recognised as particular to the city. Large and complex site including 4 Ashley Road (grade II) also in very bad condition. A planning application for mixed use development has been submitted and is under negotiation.

Contact: Justin Ayton 0117 975 0687



SITE NAME: **Entrance lodges and gates, Arnos Vale Cemetery, Bath Road, Brislington, Bristol**

DESIGNATION:	Listed Building Grade II*, CA, RPG II*
CONDITION:	Very bad
OCCUPANCY:	Vacant
PRIORITY:	E (E)
OWNERSHIP:	Local Authority

Entrance lodges and gates. 1837-8, by Charles Underwood, to Arnos Vale Cemetery, which was laid out as arcadian landscape in 1836-40. The whole cemetery is in poor condition but now owned by Local Authority. Repairs have been completed on West Lodge and are underway on East Lodge, both with English Heritage grant aid. Heritage Lottery Fund has awarded grant for repair of the landscape and buildings.

Contact: Arnold Root 0117 975 0665

PRIORITY

A
Immediate risk of further rapid deterioration or loss of fabric; no solution agreed.

B
Immediate risk of further rapid deterioration or loss of fabric; solution agreed but not yet implemented.

C
Slow decay, no solution agreed.

D
Slow decay, solution agreed but not yet implemented.

E
Under repair or in fair to good repair; but no user identified; or under threat of vacancy with no obvious new user (applicable only to buildings capable of beneficial use).

F
Repair scheme in progress and (where applicable) end use or user identified; functionally redundant buildings with new use agreed but not yet implemented.

	<p>SITE NAME: Mortuary Chapel, Arnos Vale Cemetery, Bath Road, Brislington, Bristol</p> <p>DESIGNATION: Listed Building Grade II*, CA, RPG II*</p> <p>CONDITION: Very bad</p> <p>OCCUPANCY: Vacant</p> <p>PRIORITY: B (B)</p> <p>OWNERSHIP: Local Authority</p>	<p>Church of England chapel circa 1840, located in Arnos Vale Cemetery, laid out as an arcadian landscape in 1836-40. The chapel is semi-derelict. Heritage Lottery Fund grant has been awarded for the repair of the landscape and buildings. Repairs are currently being carried out.</p> <p>Contact: Arnold Root 0117 975 0665</p>
	<p>SITE NAME: Nonconformist Mortuary Chapel, Arnos Vale Cemetery, Bath Road, Brislington, Bristol</p> <p>DESIGNATION: Listed Building Grade II*, CA, RPG II*</p> <p>CONDITION: Poor</p> <p>OCCUPANCY: Not applicable</p> <p>PRIORITY: B (B)</p> <p>OWNERSHIP: Local Authority</p>	<p>Nonconformist mortuary chapel, by Charles Underwood, circa 1840. Open-plan, neo-classical style. Unoccupied and repeatedly vandalised. Stonework deteriorating, roof in poor condition, extensive structural damage to the interior. Heritage Lottery Fund grant has been awarded for the repair of the landscape and buildings and repairs are currently being carried out.</p> <p>Contact: Arnold Root 0117 975 0665</p>
	<p>SITE NAME: Clifton Observatory, Clifton, Bristol</p> <p>DESIGNATION: Listed Building Grade II*, CA</p> <p>CONDITION: Fair</p> <p>OCCUPANCY: Part occupied</p> <p>PRIORITY: F (F)</p> <p>OWNERSHIP: Private</p>	<p>Former windmill, now camera obscura. Built C18, camera obscura early C19. Interior winding stair leads up to obscura and down to a tunnel leading to Ghyston's Cave on the side of the Avon Gorge. Following extensive negotiations, a scheme of repair and conversion is advanced and one planning application has been approved, with a second under consideration.</p> <p>Contact: Justin Ayton 0117 975 0687</p>
	<p>SITE NAME: St James Priory, Whitson Street, Horsefair, Bristol</p> <p>DESIGNATION: Listed Building Grade I</p> <p>CONDITION: Very bad</p> <p>OCCUPANCY: Part occupied</p> <p>PRIORITY: C (C)</p> <p>OWNERSHIP: Religious organisation</p>	<p>Redundant former parish church, an important medieval priory site in Bristol city centre. The church, which was the former nave of the priory church, retains a surprising amount of Romanesque fabric, including an early wheel window. The condition of the roofs is parlous and earlier emergency works have failed. A substantial HLF grant has been awarded and EH has also offered grant towards major repairs.</p> <p>Contact: Arnold Root 0117 975 0665</p>
	<p>SITE NAME: Stair Turret (Holy Cross) Inns Court Vicarage, Inns Court Green, Knowle, Bristol</p> <p>DESIGNATION: Listed Building Grade II*</p> <p>CONDITION: Fair</p> <p>OCCUPANCY: Vacant</p> <p>PRIORITY: C (C)</p> <p>OWNERSHIP: Religious organisation</p>	<p>C15 stair turret attached to C20 building. Situated in middle of a housing estate. In need of re-roofing and stone repairs.</p> <p>Contact: Arnold Root 0117 975 0665</p>
	<p>SITE NAME: 31 and 32 Portland Square, St Paul, Bristol</p> <p>DESIGNATION: Listed Building Grade I, CA</p> <p>CONDITION: Very bad</p> <p>OCCUPANCY: Vacant</p> <p>PRIORITY: D (A)</p> <p>OWNERSHIP: Private</p>	<p>Terraced houses, 1789-1820. Emergency repairs carried out with English Heritage grant aid. Wind and weathertight, but masonry continues to decay. There has been a partial collapse of the facade. Consent has been given for repair and residential conversion.</p> <p>Contact: Justin Ayton 0117 975 0687</p>

Note:
If the priority category has changed since the 2008 register, the previous category is given in brackets.

ABBREVIATIONS

CA Conservation Area
EH English Heritage
HLF Heritage Lottery Fund

LA Local Authority
LB/LBs Listed Building/s
NP National Park

RPG Registered Park and Garden
SM/SMs Scheduled Monument/s
UA Unitary Authority

WHS World Heritage Site



SITE NAME: **Timber Lodge,
Blaise Castle Estate,
Henbury Road, Henbury**

DESIGNATION: Listed Building Grade II*, CA, RPG II*

CONDITION: Poor

OCCUPANCY: Vacant

PRIORITY: C (C)

OWNERSHIP: Local Authority

Early C19 cottage ornée, finely detailed and of uncommon design. Repairs were grant aided by English Heritage but the building has subsequently been vandalised. Roof now covered with metal sheeting. Unoccupied and in urgent need of use.

Contact: Arnold Root 0117 975 0665

SITE NAME: **Anti-aircraft gun site, Purdown, Bristol**

DESIGNATION: Scheduled Monument

CONDITION: Generally unsatisfactory
with major localised problems

PRINCIPAL VULNERABILITY: Deterioration – in need of management

TREND: Declining

OWNERSHIP: Private

CONTACT: Kate Difford 0117 975 0706

SITE NAME: **Civil War earthworks on Brandon Hill, Bristol**

DESIGNATION: Scheduled Monument

CONDITION: Generally unsatisfactory
with major localised problems

PRINCIPAL VULNERABILITY: Deterioration – in need of management

TREND: Declining

OWNERSHIP: Local Authority

CONTACT: Kate Difford 0117 975 0706

SITE NAME: **Heavy Anti-aircraft battery 520m east of Holes Mouth, Bristol**

DESIGNATION: Scheduled Monument

CONDITION: Generally unsatisfactory
with major localised problems

PRINCIPAL VULNERABILITY: Vandalism

TREND: Declining

OWNERSHIP: Local Authority

CONTACT: Kate Difford 0117 975 0706

SITE NAME: **Brislington House, Bristol**

DESIGNATION: Registered Park and Garden Grade II*, also CA, 5 LBS

CONDITION: Extensive significant problems

VULNERABILITY: High


TREND: Deteriorating

OWNERSHIP: Mixed, multiple owners

One of the first and most influential asylum landscapes in Britain. Now subdivided between a Sixth Form College, private residential development in the former asylum building, extensive commercial sports facilities and a management training centre. Nevertheless key components of the designed landscape such as the boundary belts, park walls, drives and park lodges survive. Part of the park is in Bath and North East Somerset Unitary Authority.

Contact: Kim Auston 0117 975 0696

CORNWALL (UA)



SITE NAME: **Codda Farmhouse,
Bolventor,
Altarnun**

DESIGNATION: Listed Building Grade II*

CONDITION: Poor

OCCUPANCY: Part occupied

PRIORITY: C (C)

OWNERSHIP: Private

Farmhouse. C17 or earlier. Partly collapsed. Although some repairs to the habitable part of the house have been undertaken, the shippon and ancillary buildings are in poor condition. The temporary roof has recently been renewed and an LBC granted for repair of the collapsing gable end.

Contact: Rebecca Child 0117 975 0674



SITE NAME: **Scraesdon Fort,
Antony**

DESIGNATION: Listed Building Grade II, SM

CONDITION: Poor

OCCUPANCY: Vacant

PRIORITY: F (F)

OWNERSHIP: Government

Fort, circa 1868. Used for military training purposes. A programme of works to remove vegetation and rotting timber has been carried out. The main gates have been repaired and there is a commitment to renew the bridge, but further works are still required to stop water ingress west of the entrance. A conservation plan has been prepared.

Contact: Michael Turner 020 7973 3808

PRIORITY (FOR BUILDINGS)

A
Immediate risk of further rapid deterioration or loss of fabric; no solution agreed.

B
Immediate risk of further rapid deterioration or loss of fabric; solution agreed but not yet implemented.

C
Slow decay, no solution agreed.

D
Slow decay, solution agreed but not yet implemented.

E
Under repair or in fair to good repair, but no user identified; or under threat of vacancy with no obvious new user (applicable only to buildings capable of beneficial use).

F
Repair scheme in progress and (where applicable) end use or user identified; functionally redundant buildings with new use agreed but not yet implemented.



SITE NAME:	Tregantle Fort, Antony
DESIGNATION:	Listed Building Grade II, SM
CONDITION:	Fair
OCCUPANCY:	Vacant
PRIORITY:	F (D)
OWNERSHIP:	Government

Fort, built 1858-1865. A phased programme of repairs to the asphalt roof of Keep is complete. No end use has been identified. The interior is still in poor condition, but now drying out. Further repairs to the Keep have been agreed and partially carried out.

Contact: Michael Turner 020 7973 3808



SITE NAME:	Barn about 40m south east of Tremaer, Maer, Bude Stratton
DESIGNATION:	Listed Building Grade II*
CONDITION:	Poor
OCCUPANCY:	Part occupied
PRIORITY:	C (C)
OWNERSHIP:	Private

Rare example of late medieval barn in Cornwall in a hamlet now dominated by a popular caravan site not far from Bude. Approximately one third of the historic roof of cruck type (rare in Cornwall) survived late C20 fire. Historic element not in use and in poor condition. Small cob-built rear wing roofless and collapsing. Remainder re-roofed in corrugated iron and last used as riding stables.

Contact: Francis Kelly 0117 975 0725



SITE NAME:	Boiler House to Robinson's Shaft at South Crofty Mine, Station Road, Pool, Carn Brea
DESIGNATION:	Listed Building Grade II*, WHS
CONDITION:	Poor
OCCUPANCY:	Vacant
PRIORITY:	D (C)
OWNERSHIP:	Local Authority

Boiler house to pump engine, built 1903. Relates to an outstanding group of early C20 buildings around Robinson's Shaft, which is the most complete surviving part of South Crofty mine, the last working tin mine in Europe, remarkable for its degree of preservation. Boiler house is unroofed and internal machinery at risk. Works to convert Robinson's complex into a heritage centre are expected to start in 2009.

Contact: Simon Ramsden 0117 975 0676



SITE NAME:	Carpenters' shop, workshops and forge at Robinson's Shaft, South Crofty, Station Road, Pool, Carn Brea
DESIGNATION:	Listed Building Grade II*, WHS
CONDITION:	Poor
OCCUPANCY:	Vacant
PRIORITY:	D (C)
OWNERSHIP:	Local Authority

Carpenters' shop, sawmill, workshop and forge, built 1903-10. Building not secure or weather tight and the missing and deteriorating timber boarding is a concern. Part of the Robinson's complex, the most complete surviving part of the South Crofty mine, and remarkable for its degree of preservation. Site under constant threat from vandalism. Works are planned to convert Robinson's complex into a heritage centre.

Contact: Simon Ramsden 0117 975 0676



SITE NAME:	Compressor House and associated buildings at Robinson's Shaft, South Crofty Mine, Station Road, Pool, Carn Brea
DESIGNATION:	Listed Building Grade II*, WHS
CONDITION:	Poor
OCCUPANCY:	Part occupied
PRIORITY:	D (C)
OWNERSHIP:	Local Authority

Whim engine house and compressor house, chimney and electricity sub-station (1908-09). Part of the Robinson's Shaft complex, the most complete surviving part of South Crofty workings, the last working tin mine in Europe, and remarkable for its degree of preservation. Site is under constant threat from vandalism. Works to convert Robinson's complex into a heritage centre are expected to start in 2009.

Contact: Simon Ramsden 0117 975 0676



SITE NAME:	Pump Engine House at Robinson's Shaft, South Crofty Mine, Station Road, Pool, Carn Brea
DESIGNATION:	Listed Building Grade II*, WHS
CONDITION:	Poor
OCCUPANCY:	Vacant
PRIORITY:	D (C)
OWNERSHIP:	Local Authority

Pump engine house to tin mine, built in 1903. Part of the Robinson's Shaft complex, which is the most complete surviving part of South Crofty workings, the last working tin mine in Europe. Remarkable for its degree of preservation. Site faces constant threat from vandalism. Works to convert Robinson's complex into a heritage centre are expected to start in 2009.

Contact: Simon Ramsden 0117 975 0676

Note:
If the priority category has changed since the 2008 register, the previous category is given in brackets.

ABBREVIATIONS

CA Conservation Area
EH English Heritage
HLF Heritage Lottery Fund

LA Local Authority
LB/LBs Listed Building/s
NP National Park

RPG Registered Park and Garden
SM/SMs Scheduled Monument/s
UA Unitary Authority

WHS World Heritage Site



SITE NAME: **13 High Street,
Launceston**

DESIGNATION: Listed Building Grade II*

CONDITION: Poor

OCCUPANCY: Part occupied

PRIORITY: A (A)

OWNERSHIP: Company

Jettied and timber framed corner house, prominent on town's market square. Roof structure is in very poor condition with partial collapse, valley plate propped. Lintels of principal first floor window propped. The Local Authority and English Heritage are monitoring condition. LBC for structural repairs has been submitted (2009).

Contact: Francis Kelly 0117 975 0725



SITE NAME: **Freemasons Hall,
Quay Street,
Lostwithiel**

DESIGNATION: Listed Building Grade I, CA

CONDITION: Fair

OCCUPANCY: Vacant

PRIORITY: E (C)

OWNERSHIP: Trust

C13 former hall of the Duchy Palace, a masonic hall since 1878. A building preservation trust has acquired the building; an options appraisal has been carried out and proposals for its re-use are being developed.

Contact: Rebecca Child 0117 975 0674



SITE NAME: **Dry sand and green sand shop,
Perran Foundry, Perran Wharf,
Mylor**

DESIGNATION: Listed Building Grade II*

CONDITION: Very bad

OCCUPANCY: Not applicable

PRIORITY: B (B)

OWNERSHIP: Private

Early to mid C19 mould and casting buildings, subsequently used for storage. This is the main furnace building which in the C19 must have been hot and dangerous. Impressive and surprisingly intact but very vulnerable because of its deteriorating condition. Urgent repairs carried out early 2005. Listed building consent and planning permission for repair and conversion granted 2008.

Contact: Rebecca Child 0117 975 0674



SITE NAME: **Engineers Shop,
Perran Foundry,
Perran Wharf, Mylor**

DESIGNATION: Listed Building Grade II*

CONDITION: Very bad

OCCUPANCY: Not applicable

PRIORITY: B (B)

OWNERSHIP: Private

Engineers shop, boring mill and pattern shop circa early/mid C18. This building's machinery was driven by two waterwheels turned by water from the leat passing parallel to the south and discharged into the river running parallel on the north side. The machinery has since been removed but many of the original openings survive. Listed building consent and planning permission for repair and conversion granted 2008.

Contact: Rebecca Child 0117 975 0674



SITE NAME: **New Pattern Shop,
Perran Foundry,
Perran Wharf, Mylor**

DESIGNATION: Listed Building Grade II*

CONDITION: Very bad

OCCUPANCY: Not applicable

PRIORITY: B (B)

OWNERSHIP: Private

Early C19 pattern shop. It is one of the most visually exciting buildings on site and despite serious problems retains most of its original structural fabric. A loading doorway at the southwest end of the building is spanned by an arched iron lintel dated 1865. Urgent repairs carried out early 2005. Listed building consent and planning permission for repair and conversion granted 2008.

Contact: Rebecca Child 0117 975 0674



SITE NAME: **Warehouse (formerly listed as office),
Perran Foundry, Perran Wharf,
Mylor**

DESIGNATION: Listed Building Grade II*

CONDITION: Very bad

OCCUPANCY: Not applicable

PRIORITY: B (B)

OWNERSHIP: Private

Mid C19 warehouse serving the former iron foundry, subsequently used as offices. It forms part of the Perran Foundry site which was established in 1791 and was the second major iron foundry to be established in Cornwall. Urgent repairs were carried out early 2005. Listed building consent and planning permission for repair and conversion granted 2008.

Contact: Rebecca Child 0117 975 0674

PRIORITY (FOR BUILDINGS)

A
Immediate risk of further rapid deterioration or loss of fabric; no solution agreed.

B
Immediate risk of further rapid deterioration or loss of fabric; solution agreed but not yet implemented.

C
Slow decay, no solution agreed.

D
Slow decay, solution agreed but not yet implemented.

E
Under repair or in fair to good repair, but no user identified; or under threat of vacancy with no obvious new user (applicable only to buildings capable of beneficial use).

F
Repair scheme in progress and (where applicable) end use or user identified; functionally redundant buildings with new use agreed but not yet implemented.



SITE NAME:	Trinity Methodist Chapel, Chywoone Hill, Newlyn, Penzance
DESIGNATION:	Listed Building Grade II*, CA
CONDITION:	Poor
OCCUPANCY:	Not applicable
PRIORITY:	C (C)
OWNERSHIP:	Religious organisation

Nonconformist Wesleyan chapel circa 1834, enlarged 1866. One of the best and most complete early C19 chapels in Cornwall. No longer used for religious worship. Heritage Lottery Fund application for use by local community is under consideration.

Contact: Francis Kelly 0117 975 0725



SITE NAME:	Sara's Foundry, Tolgus Place, Redruth
DESIGNATION:	Listed Building Grade II*
CONDITION:	Very bad
OCCUPANCY:	Not applicable
PRIORITY:	A (A)
OWNERSHIP:	Private

C19 and C20 iron foundry and engineering works, containing a large quantity of tools and associated machinery. Buildings continue to deteriorate and are now in a very vulnerable condition. Discussions are taking place about the possibility of the Princes Trust taking on the building.

Contact: Phil McMahon 0117 975 0699



SITE NAME:	Charlestown Methodist Church, Charlestown Road, St Austell
DESIGNATION:	Listed Building Grade II*, WHS, CA
CONDITION:	Very bad
OCCUPANCY:	Vacant
PRIORITY:	A (A)
OWNERSHIP:	Private

Wesleyan chapel (1827) and attached schoolroom (mid C19). No longer used for worship. Building weather tight following Urgent Works Notice but condition is very bad with collapse of organ floor imminent and rear building gutted. Future uses are under discussion.

Contact: Francis Kelly 0117 975 0725



SITE NAME:	Hockings House Bible Christian Chapel, St Cleer
DESIGNATION:	Listed Building Grade II*
CONDITION:	Very bad
OCCUPANCY:	Not applicable
PRIORITY:	A (C)
OWNERSHIP:	Private

Chapel dated 1846. Exceptionally well-preserved interior with gallery and good quality original fittings including leaders' pew. Now separated from the small Sunday School and Gig House attached provides scope for modest conversion. The chapel is prone to vandalism and its condition, particularly the roof, continues to deteriorate.

Contact: Francis Kelly 0117 975 0725



SITE NAME:	Gatehouse to Trenethick Barton Farmhouse, Wendron
DESIGNATION:	Listed Building Grade I
CONDITION:	Very bad
OCCUPANCY:	Vacant
PRIORITY:	B (B)
OWNERSHIP:	Private

Gatehouse or barbican, C16. Granite ashlar gatehouse with scantle slate roof. Now in a precarious condition with protective roof.

Contact: Rebecca Child 0117 975 0674



SITE NAME:	Wesleyan Chapel, Porkellis, Wendron
DESIGNATION:	Listed Building Grade II*
CONDITION:	Poor
OCCUPANCY:	Part occupied
PRIORITY:	C (A)
OWNERSHIP:	Private

1866 Wesleyan Methodist chapel. The congregation has moved into the Sunday School and the chapel was sold to a private buyer. Owner has addressed the most serious roof leak and is assessing potential for conversion to residential use.

Contact: Francis Kelly 0117 975 0725

SITE NAME: **Two hut circles 400m WSW of Furhouse, Advent**

DESIGNATION:	Scheduled Monument	CONDITION:	Generally unsatisfactory with major localised problems
PRINCIPAL VULNERABILITY:	Extensive vehicle damage/erosion	TREND:	Declining
OWNERSHIP:	Private	CONTACT:	Kate Difford 0117 975 0706

Note:
If the priority category has changed since the 2008 register, the previous category is given in brackets.

ABBREVIATIONS

CA Conservation Area
EH English Heritage
HLF Heritage Lottery Fund

LA Local Authority
LB/LBs Listed Building/s
NP National Park

RPG Registered Park and Garden
SM/SMs Scheduled Monument/s
UA Unitary Authority

WHS World Heritage Site

SITE NAME: Co-axial field system, hut circle settlements, cairnfield and land boundaries on Carne Down, Altarnun			
DESIGNATION:	Scheduled Monument	CONDITION:	Generally unsatisfactory with major localised problems
PRINCIPAL VULNERABILITY:	Moderate stock erosion	TREND:	Declining
OWNERSHIP:	Private	CONTACT:	Kate Difford 0117 975 0706

SITE NAME: Cross on Halvana Moor, Altarnun			
DESIGNATION:	Scheduled Monument	CONDITION:	Extensive significant problems i.e. under plough, collapse
PRINCIPAL VULNERABILITY:	Forestry	TREND:	Unknown
OWNERSHIP:	Government or Agency	CONTACT:	Kate Difford 0117 975 0706

SITE NAME: Deserted medieval settlement and field system with incorporated prehistoric settlement and field system and post-medieval farmhouse north west of Tresibbet Farm, Altarnun			
DESIGNATION:	Scheduled Monument	CONDITION:	Generally unsatisfactory with major localised problems
PRINCIPAL VULNERABILITY:	Scrub / tree growth	TREND:	Improving
OWNERSHIP:	Private	CONTACT:	Kate Difford 0117 975 0706

SITE NAME: Nine Stones stone circle 1.03km NNW of Bowhayland Farm, Altarnun			
DESIGNATION:	Scheduled Monument	CONDITION:	Generally unsatisfactory with major localised problems
PRINCIPAL VULNERABILITY:	Extensive stock erosion	TREND:	Stable
OWNERSHIP:	Private	CONTACT:	Kate Difford 0117 975 0706

SITE NAME: Platform cairn with rim bank and central cairn, and a secondary cairn, on the summit of Carne Down, Altarnun			
DESIGNATION:	Scheduled Monument	CONDITION:	Generally unsatisfactory with major localised problems
PRINCIPAL VULNERABILITY:	Moderate stock erosion	TREND:	Declining
OWNERSHIP:	Private	CONTACT:	Kate Difford 0117 975 0706

SITE NAME: Prehistoric coaxial field system, incorporated and adjacent hut circles, stone setting, linear boundaries and medieval settlement on Fox Tor and Treburland Farm, Altarnun			
DESIGNATION:	Scheduled Monument	CONDITION:	Generally unsatisfactory with major localised problems
PRINCIPAL VULNERABILITY:	Scrub / tree growth	TREND:	Declining
OWNERSHIP:	Private	CONTACT:	Kate Difford 0117 975 0706

SITE NAME: Prehistoric irregular field system and hut circle settlement with adjacent medieval regular field system and deserted settlement south east of Tresibbet Farm, Altarnun			
DESIGNATION:	Scheduled Monument	CONDITION:	Generally unsatisfactory with major localised problems
PRINCIPAL VULNERABILITY:	Scrub / tree growth	TREND:	Improving
OWNERSHIP:	Private	CONTACT:	Kate Difford 0117 975 0706

SITE NAME: Prehistoric stone alignment 1km SSE of Eastmoorgate, Altarnun			
DESIGNATION:	Scheduled Monument	CONDITION:	Generally unsatisfactory with major localised problems
PRINCIPAL VULNERABILITY:	Moderate stock erosion	TREND:	Stable
OWNERSHIP:	Private	CONTACT:	Kate Difford 0117 975 0706

PRIORITY (FOR BUILDINGS)

A
Immediate risk of further rapid deterioration or loss of fabric; no solution agreed.

B
Immediate risk of further rapid deterioration or loss of fabric; solution agreed but not yet implemented.

C
Slow decay, no solution agreed.

D
Slow decay, solution agreed but not yet implemented.

E
Under repair or in fair to good repair, but no user identified; or under threat of vacancy with no obvious new user (applicable only to buildings capable of beneficial use).

F
Repair scheme in progress and (where applicable) end use or user identified; functionally redundant buildings with new use agreed but not yet implemented.

SITE NAME:	Two adjacent prehistoric coaxial field systems incorporating regular field systems, stone hut circles, cairns and medieval fields on East Moor and Ridge, Altarnun		
DESIGNATION:	Scheduled Monument	CONDITION:	Generally unsatisfactory with major localised problems
PRINCIPAL VULNERABILITY:	Plant growth	TREND:	Declining
OWNERSHIP:	Private	CONTACT:	Kate Difford 0117 975 0706

SITE NAME:	Hut circle group and enclosure north east of Carwen, Blisland		
DESIGNATION:	Scheduled Monument	CONDITION:	Extensive significant problems i.e. under plough, collapse
PRINCIPAL VULNERABILITY:	Scrub / tree growth	TREND:	Declining
OWNERSHIP:	Private	CONTACT:	Kate Difford 0117 975 0706

SITE NAME:	Castle Pencaire hillfort, two rounds and a field system, Tregonning Hill, Breage		
DESIGNATION:	Scheduled Monument	CONDITION:	Generally unsatisfactory with major localised problems
PRINCIPAL VULNERABILITY:	Scrub / tree growth	TREND:	Declining
OWNERSHIP:	Private	CONTACT:	Kate Difford 0117 975 0706

SITE NAME:	Trewarvas Mine engine houses, Breage		
DESIGNATION:	Scheduled Monument	CONDITION:	Generally unsatisfactory with major localised problems
PRINCIPAL VULNERABILITY:	Collapse	TREND:	Declining
OWNERSHIP:	Private	CONTACT:	Kate Difford 0117 975 0706

SITE NAME:	Group of round barrows south east of Middle Taphouse, Broadoak		
DESIGNATION:	Scheduled Monument	CONDITION:	Extensive significant problems i.e. under plough, collapse
PRINCIPAL VULNERABILITY:	Arable ploughing	TREND:	Declining
OWNERSHIP:	Private	CONTACT:	Kate Difford 0117 975 0706

SITE NAME:	Group of round barrows south of Penadlake, Broadoak		
DESIGNATION:	Scheduled Monument	CONDITION:	Generally satisfactory but with significant localised problems
PRINCIPAL VULNERABILITY:	Arable clipping	TREND:	Declining
OWNERSHIP:	Private	CONTACT:	Kate Difford 0117 975 0706

SITE NAME:	Round barrow 310yds (280m) south of Kilmansag, Broadoak		
DESIGNATION:	Scheduled Monument	CONDITION:	Generally satisfactory but with significant localised problems
PRINCIPAL VULNERABILITY:	Scrub / tree growth	TREND:	Declining
OWNERSHIP:	Private	CONTACT:	Kate Difford 0117 975 0706

SITE NAME:	Round barrow south of Middle Taphouse, Broadoak		
DESIGNATION:	Scheduled Monument	CONDITION:	Generally satisfactory but with significant localised problems
PRINCIPAL VULNERABILITY:	Extensive stock erosion	TREND:	Declining
OWNERSHIP:	Private	CONTACT:	Kate Difford 0117 975 0706

Note:
If the priority category has changed since the 2008 register, the previous category is given in brackets.

ABBREVIATIONS
CA Conservation Area
EH English Heritage
HLF Heritage Lottery Fund

LA Local Authority
LB/LBs Listed Building/s
NP National Park

RPG Registered Park and Garden
SM/SMs Scheduled Monument/s
UA Unitary Authority

WHS World Heritage Site

SITE NAME: Round barrows west of West Taphouse, Broadoak			
DESIGNATION:	Scheduled Monument	CONDITION:	Generally satisfactory but with significant localised problems
PRINCIPAL VULNERABILITY:	Arable clipping	TREND:	Declining
OWNERSHIP:	Private	CONTACT:	Kate Difford 0117 975 0706

SITE NAME: Gunnislake Clitters copper, tin, arsenic and wolfram mine, Calstock			
DESIGNATION:	Scheduled Monument	CONDITION:	Extensive significant problems i.e. under plough, collapse
PRINCIPAL VULNERABILITY:	Deterioration – in need of management	TREND:	Stable
OWNERSHIP:	Private	CONTACT:	Kate Difford 0117 975 0706

SITE NAME: Tamar Canal, Gunnislake, Calstock			
DESIGNATION:	Scheduled Monument	CONDITION:	Generally satisfactory but with significant localised problems
PRINCIPAL VULNERABILITY:	Scrub / tree growth	TREND:	Improving
OWNERSHIP:	Private	CONTACT:	Kate Difford 0117 975 0706

SITE NAME: Carvannel cliff castle, Camborne			
DESIGNATION:	Scheduled Monument	CONDITION:	Generally unsatisfactory with major localised problems
PRINCIPAL VULNERABILITY:	Coastal erosion	TREND:	Declining
OWNERSHIP:	Private	CONTACT:	Kate Difford 0117 975 0706

SITE NAME: Group of round barrows north of Grey Mare Lodge, Cardinham			
DESIGNATION:	Scheduled Monument	CONDITION:	Generally satisfactory but with significant localised problems
PRINCIPAL VULNERABILITY:	Arable clipping	TREND:	Declining
OWNERSHIP:	Private	CONTACT:	Kate Difford 0117 975 0706

SITE NAME: St Bellarmin's Chapel, Cardinham			
DESIGNATION:	Scheduled Monument	CONDITION:	Generally satisfactory but with significant localised problems
PRINCIPAL VULNERABILITY:	Plant growth	TREND:	Declining
OWNERSHIP:	Private	CONTACT:	Kate Difford 0117 975 0706

SITE NAME: Trezance Holy Well and chapel enclosure, Cardinham			
DESIGNATION:	Scheduled Monument	CONDITION:	Generally satisfactory but with significant localised problems
PRINCIPAL VULNERABILITY:	Scrub / tree growth	TREND:	Declining
OWNERSHIP:	Private	CONTACT:	Kate Difford 0117 975 0706

SITE NAME: Carn Brea Castle, Carn Brea			
DESIGNATION:	Scheduled Monument	CONDITION:	Generally unsatisfactory with major localised problems
PRINCIPAL VULNERABILITY:	Scrub / tree growth	TREND:	Stable
OWNERSHIP:	Local Authority	CONTACT:	Kate Difford 0117 975 0706

PRIORITY (FOR BUILDINGS)

A
Immediate risk of further rapid deterioration or loss of fabric; no solution agreed.

B
Immediate risk of further rapid deterioration or loss of fabric; solution agreed but not yet implemented.

C
Slow decay, no solution agreed.

D
Slow decay, solution agreed but not yet implemented.

E
Under repair or in fair to good repair, but no user identified; or under threat of vacancy with no obvious new user (applicable only to buildings capable of beneficial use).

F
Repair scheme in progress and (where applicable) end use or user identified; functionally redundant buildings with new use agreed but not yet implemented.

SITE NAME:	Great Wheal Busy engine house and mine buildings, Chacewater		
DESIGNATION:	Scheduled Monument	CONDITION:	Generally satisfactory but with significant localised problems
PRINCIPAL VULNERABILITY:	Deterioration – in need of management	TREND:	Declining
OWNERSHIP:	Private	CONTACT:	Kate Difford 0117 975 0706

SITE NAME:	Melangoose camp, Colan		
DESIGNATION:	Scheduled Monument	CONDITION:	Generally satisfactory but with significant localised problems
PRINCIPAL VULNERABILITY:	Scrub / tree growth	TREND:	Declining
OWNERSHIP:	Private	CONTACT:	Kate Difford 0117 975 0706

SITE NAME:	Round 300yds (270m) WSW of High Cross, Constantine		
DESIGNATION:	Scheduled Monument	CONDITION:	Extensive significant problems i.e. under plough, collapse
PRINCIPAL VULNERABILITY:	Arable ploughing	TREND:	Declining
OWNERSHIP:	Private	CONTACT:	Kate Difford 0117 975 0706

SITE NAME:	Killibury Castle later Prehistoric hillfort, Egloshayle		
DESIGNATION:	Scheduled Monument	CONDITION:	Extensive significant problems i.e. under plough, collapse
PRINCIPAL VULNERABILITY:	Deterioration – in need of management	TREND:	Declining
OWNERSHIP:	Private	CONTACT:	Kate Difford 0117 975 0706

SITE NAME:	Tregeare camp, Egloskerry		
DESIGNATION:	Scheduled Monument	CONDITION:	Generally satisfactory but with significant localised problems
PRINCIPAL VULNERABILITY:	Scrub / tree growth	TREND:	Declining
OWNERSHIP:	Private	CONTACT:	Kate Difford 0117 975 0706

SITE NAME:	Jewish and Congregationalist cemeteries at Ponsharden, Falmouth		
DESIGNATION:	Scheduled Monument	CONDITION:	Generally unsatisfactory with major localised problems
PRINCIPAL VULNERABILITY:	Deterioration – in need of management	TREND:	Declining
OWNERSHIP:	Private	CONTACT:	Kate Difford 0117 975 0706

SITE NAME:	Cliff castle west of Gunwalloe Church, Gunwalloe		
DESIGNATION:	Scheduled Monument	CONDITION:	Generally satisfactory but with significant localised problems
PRINCIPAL VULNERABILITY:	Coastal erosion	TREND:	Declining
OWNERSHIP:	Private	CONTACT:	Kate Difford 0117 975 0706

SITE NAME:	Rectangular camp south west of Trevarnon Round, Gwinear-Gwithian		
DESIGNATION:	Scheduled Monument	CONDITION:	Generally unsatisfactory with major localised problems
PRINCIPAL VULNERABILITY:	Arable ploughing	TREND:	Declining
OWNERSHIP:	Private	CONTACT:	Kate Difford 0117 975 0706

Note:
If the priority category has changed since the 2008 register, the previous category is given in brackets.

ABBREVIATIONS
CA Conservation Area
EH English Heritage
HLF Heritage Lottery Fund

LA Local Authority
LB/LBs Listed Building/s
NP National Park

RPG Registered Park and Garden
SM/SMs Scheduled Monument/s
UA Unitary Authority

WHS World Heritage Site

SITE NAME: Round near Lower Nanterrow, Gwinear-Gwithian			
DESIGNATION:	Scheduled Monument	CONDITION:	Extensive significant problems i.e. under plough, collapse
PRINCIPAL VULNERABILITY:	Arable ploughing	TREND:	Declining
OWNERSHIP:	Private	CONTACT:	Kate Difford 0117 975 0706

SITE NAME: Trevarnon Round, Gwithian, Gwinear-Gwithian			
DESIGNATION:	Scheduled Monument	CONDITION:	Extensive significant problems i.e. under plough, collapse
PRINCIPAL VULNERABILITY:	Arable ploughing	TREND:	Declining
OWNERSHIP:	Private	CONTACT:	Kate Difford 0117 975 0706

SITE NAME: Castle Kayle (earthwork), Phillack, Hayle			
DESIGNATION:	Scheduled Monument	CONDITION:	Extensive significant problems i.e. under plough, collapse
PRINCIPAL VULNERABILITY:	Permitted development	TREND:	Declining
OWNERSHIP:	Private	CONTACT:	Kate Difford 0117 975 0706

SITE NAME: 'Headon Barrow' near Headon Cross, Jacobstow			
DESIGNATION:	Scheduled Monument	CONDITION:	Generally unsatisfactory with major localised problems
PRINCIPAL VULNERABILITY:	Scrub / tree growth	TREND:	Declining
OWNERSHIP:	Private	CONTACT:	Kate Difford 0117 975 0706

SITE NAME: Round 200m north west of Penventinnie, Kenwyn			
DESIGNATION:	Scheduled Monument	CONDITION:	Generally unsatisfactory with major localised problems
PRINCIPAL VULNERABILITY:	Extensive animal burrowing	TREND:	Declining
OWNERSHIP:	Private	CONTACT:	Kate Difford 0117 975 0706

SITE NAME: Camp north east of Northcott Park Quarry, Kilkhampton			
DESIGNATION:	Scheduled Monument	CONDITION:	Generally unsatisfactory with major localised problems
PRINCIPAL VULNERABILITY:	Plant growth	TREND:	Declining
OWNERSHIP:	Local Authority	CONTACT:	Kate Difford 0117 975 0706

SITE NAME: Group of four round barrows east of Bottaborough, Kilkhampton			
DESIGNATION:	Scheduled Monument	CONDITION:	Generally satisfactory but with significant localised problems
PRINCIPAL VULNERABILITY:	Gardening	TREND:	Stable
OWNERSHIP:	Private	CONTACT:	Kate Difford 0117 975 0706

SITE NAME: Five bowl barrows 480m and 510m north of Hendra Farm, Ladock			
DESIGNATION:	Scheduled Monument	CONDITION:	Generally unsatisfactory with major localised problems
PRINCIPAL VULNERABILITY:	Extensive vehicle damage/erosion	TREND:	Declining
OWNERSHIP:	Private	CONTACT:	Kate Difford 0117 975 0706

PRIORITY (FOR BUILDINGS)

A
Immediate risk of further rapid deterioration or loss of fabric; no solution agreed.

B
Immediate risk of further rapid deterioration or loss of fabric; solution agreed but not yet implemented.

C
Slow decay, no solution agreed.

D
Slow decay, solution agreed but not yet implemented.

E
Under repair or in fair to good repair, but no user identified; or under threat of vacancy with no obvious new user (applicable only to buildings capable of beneficial use).

F
Repair scheme in progress and (where applicable) end use or user identified; functionally redundant buildings with new use agreed but not yet implemented.

SITE NAME:	Round and annexe 720m WSW of Tregear, Ladock		
DESIGNATION:	Scheduled Monument	CONDITION:	Generally unsatisfactory with major localised problems
PRINCIPAL VULNERABILITY:	Arable ploughing	TREND:	Declining
OWNERSHIP:	Private	CONTACT:	Kate Difford 0117 975 0706

SITE NAME:	Giants Hedge, Lerryn to Lanreath, Lanreath		
DESIGNATION:	Scheduled Monument	CONDITION:	Generally satisfactory but with significant localised problems
PRINCIPAL VULNERABILITY:	Other	TREND:	Declining
OWNERSHIP:	Private	CONTACT:	Kate Difford 0117 975 0706

SITE NAME:	Mabel Barrow, Lansallos		
DESIGNATION:	Scheduled Monument	CONDITION:	Extensive significant problems i.e. under plough, collapse
PRINCIPAL VULNERABILITY:	Arable ploughing	TREND:	Declining
OWNERSHIP:	Private	CONTACT:	Kate Difford 0117 975 0706

SITE NAME:	St Saviour's Chapel, Polruan, Lanteglos		
DESIGNATION:	Scheduled Monument	CONDITION:	Generally satisfactory but with significant localised problems
PRINCIPAL VULNERABILITY:	Other	TREND:	Declining
OWNERSHIP:	Private	CONTACT:	Kate Difford 0117 975 0706

SITE NAME:	Earlier Prehistoric hillfort, two cairns, medieval pound and adjacent Prehistoric field systems, hut circles and transhumance huts on Stowe's Hill, Linkinhorne		
DESIGNATION:	Scheduled Monument	CONDITION:	Generally satisfactory but with significant localised problems
PRINCIPAL VULNERABILITY:	Plant growth	TREND:	Declining
OWNERSHIP:	Private	CONTACT:	Kate Difford 0117 975 0706

SITE NAME:	Early medieval transhumance hut 740m west of Blackcoombe Farm, Linkinhorne		
DESIGNATION:	Scheduled Monument	CONDITION:	Generally unsatisfactory with major localised problems
PRINCIPAL VULNERABILITY:	Plant growth	TREND:	Declining
OWNERSHIP:	Private	CONTACT:	Kate Difford 0117 975 0706

SITE NAME:	Medieval and post-medieval tin and copper mines with medieval field system on the middle and lower northern slopes of Caradon Hill, Linkinhorne		
DESIGNATION:	Scheduled Monument	CONDITION:	Generally satisfactory but with significant localised problems
PRINCIPAL VULNERABILITY:	Plant growth	TREND:	Declining
OWNERSHIP:	Private	CONTACT:	Kate Difford 0117 975 0706

SITE NAME:	Neolithic long cairn, Prehistoric regular and irregular aggregate field systems, linear boundaries and medieval enclosure 625m west of Blackcoombe Farm, Linkinhorne		
DESIGNATION:	Scheduled Monument	CONDITION:	Generally unsatisfactory with major localised problems
PRINCIPAL VULNERABILITY:	Plant growth	TREND:	Declining
OWNERSHIP:	Private	CONTACT:	Kate Difford 0117 975 0706

Note:
If the priority category has changed since the 2008 register, the previous category is given in brackets.

ABBREVIATIONS

CA Conservation Area
EH English Heritage
HLF Heritage Lottery Fund

LA Local Authority
LB/LBs Listed Building/s
NP National Park

RPG Registered Park and Garden
SM/SMs Scheduled Monument/s
UA Unitary Authority

WHS World Heritage Site

SITE NAME: Prehistoric enclosure with adjacent stone hut circle 780m NNE of Minions, Linkinhorne			
DESIGNATION:	Scheduled Monument	CONDITION:	Generally satisfactory but with significant localised problems
PRINCIPAL VULNERABILITY:	Plant growth	TREND:	Improving
OWNERSHIP:	Private	CONTACT:	Kate Difford 0117 975 0706

SITE NAME: Prehistoric enclosure with three adjacent hut circles 700m NNE of Minions, Linkinhorne			
DESIGNATION:	Scheduled Monument	CONDITION:	Generally satisfactory but with significant localised problems
PRINCIPAL VULNERABILITY:	Plant growth	TREND:	Improving
OWNERSHIP:	Private	CONTACT:	Kate Difford 0117 975 0706

SITE NAME: Prehistoric funerary cist 1.275km NW of Wardbrook Farm, Linkinhorne			
DESIGNATION:	Scheduled Monument	CONDITION:	Generally unsatisfactory with major localised problems
PRINCIPAL VULNERABILITY:	Flooding	TREND:	Declining
OWNERSHIP:	Private	CONTACT:	Kate Difford 0117 975 0706

SITE NAME: Prehistoric linear boundaries, cairn and enclosure 1.225km north west of Wardbrook Farm, Linkinhorne			
DESIGNATION:	Scheduled Monument	CONDITION:	Generally satisfactory but with significant localised problems
PRINCIPAL VULNERABILITY:	Moderate stock erosion	TREND:	Declining
OWNERSHIP:	Private	CONTACT:	Kate Difford 0117 975 0706

SITE NAME: Prehistoric linear boundary and field system, medieval enclosure and tin miners' caches 1.06km north west of Wardbrook Farm, Linkinhorne			
DESIGNATION:	Scheduled Monument	CONDITION:	Generally satisfactory but with significant localised problems
PRINCIPAL VULNERABILITY:	Scrub / tree growth	TREND:	Declining
OWNERSHIP:	Private	CONTACT:	Kate Difford 0117 975 0706

SITE NAME: Prehistoric round cairn on Caradon Hill, 310m west of Heather House, Linkinhorne			
DESIGNATION:	Scheduled Monument	CONDITION:	Generally satisfactory but with significant localised problems
PRINCIPAL VULNERABILITY:	Plant growth	TREND:	Declining
OWNERSHIP:	Private	CONTACT:	Kate Difford 0117 975 0706

SITE NAME: Prehistoric unenclosed hut circle settlement incorporating a medieval tin miners' cache and medieval shelter 1.285km north-west of Wardbrook Farm, Linkinhorne			
DESIGNATION:	Scheduled Monument	CONDITION:	Generally satisfactory but with minor localised problems
PRINCIPAL VULNERABILITY:	Plant growth	TREND:	Stable
OWNERSHIP:	Private	CONTACT:	Kate Difford 0117 975 0706

SITE NAME: Round cairn 580m north west of Wardbrook Farm, Linkinhorne			
DESIGNATION:	Scheduled Monument	CONDITION:	Generally satisfactory but with minor localised problems
PRINCIPAL VULNERABILITY:	Plant growth	TREND:	Improving
OWNERSHIP:	Private	CONTACT:	Kate Difford 0117 975 0706

PRIORITY (FOR BUILDINGS)

A
Immediate risk of further rapid deterioration or loss of fabric; no solution agreed.

B
Immediate risk of further rapid deterioration or loss of fabric; solution agreed but not yet implemented.

C
Slow decay, no solution agreed.

D
Slow decay, solution agreed but not yet implemented.

E
Under repair or in fair to good repair, but no user identified; or under threat of vacancy with no obvious new user (applicable only to buildings capable of beneficial use).

F
Repair scheme in progress and (where applicable) end use or user identified; functionally redundant buildings with new use agreed but not yet implemented.

SITE NAME:	Round cairn 775m north west of Wardbrook Farm, Linkinhorne		
DESIGNATION:	Scheduled Monument	CONDITION:	Generally satisfactory but with minor localised problems
PRINCIPAL VULNERABILITY:	Plant growth	TREND:	Declining
OWNERSHIP:	Private	CONTACT:	Kate Difford 0117 975 0706

SITE NAME:	Round cairn with central cist on Bearah Common, 1.106km north of Wardbrook Farm, Linkinhorne		
DESIGNATION:	Scheduled Monument	CONDITION:	Generally satisfactory but with significant localised problems
PRINCIPAL VULNERABILITY:	Plant growth	TREND:	Stable
OWNERSHIP:	Private	CONTACT:	Kate Difford 0117 975 0706

SITE NAME:	Stone hut circle 812m north west of Wardbrook Farm, Linkinhorne		
DESIGNATION:	Scheduled Monument	CONDITION:	Generally satisfactory but with significant localised problems
PRINCIPAL VULNERABILITY:	Plant growth	TREND:	Declining
OWNERSHIP:	Private	CONTACT:	Kate Difford 0117 975 0706

SITE NAME:	Two adjacent transhumance huts on Caradon Hill, 450m north of East Caradon Farm, Linkinhorne		
DESIGNATION:	Scheduled Monument	CONDITION:	Generally unsatisfactory with major localised problems
PRINCIPAL VULNERABILITY:	Plant growth	TREND:	Declining
OWNERSHIP:	Private	CONTACT:	Kate Difford 0117 975 0706

SITE NAME:	Round 450yds (405m) north west of Lower Chellev Farm, Ludgvan		
DESIGNATION:	Scheduled Monument	CONDITION:	Extensive significant problems i.e. under plough, collapse
PRINCIPAL VULNERABILITY:	Arable ploughing	TREND:	Declining
OWNERSHIP:	Private	CONTACT:	Kate Difford 0117 975 0706

SITE NAME:	Ancient village and fields at Boswarva Carn, Madron		
DESIGNATION:	Scheduled Monument	CONDITION:	Generally unsatisfactory with major localised problems
PRINCIPAL VULNERABILITY:	Scrub / tree growth	TREND:	Declining
OWNERSHIP:	Private	CONTACT:	Kate Difford 0117 975 0706

SITE NAME:	Barrow 800yds (730m) WNW of Boswens Farm, Madron		
DESIGNATION:	Scheduled Monument	CONDITION:	Generally satisfactory but with significant localised problems
PRINCIPAL VULNERABILITY:	Moderate visitor erosion	TREND:	Declining
OWNERSHIP:	Private	CONTACT:	Kate Difford 0117 975 0706

SITE NAME:	Chun Downs prehistoric landscape complex, incorporating Chun Cromlech, Chun Castle, and barrow 200yds (180m) south west of Chun Farm, Madron		
DESIGNATION:	Scheduled Monument	CONDITION:	Generally unsatisfactory with major localised problems
PRINCIPAL VULNERABILITY:	Scrub / tree growth	TREND:	Declining
OWNERSHIP:	Private	CONTACT:	Kate Difford 0117 975 0706

Note:
If the priority category has changed since the 2008 register, the previous category is given in brackets.

ABBREVIATIONS
CA Conservation Area
EH English Heritage
HLF Heritage Lottery Fund

LA Local Authority
LB/LBs Listed Building/s
NP National Park

RPG Registered Park and Garden
SM/SMs Scheduled Monument/s
UA Unitary Authority

WHS World Heritage Site

SITE NAME: Courtyard house 300yds (270m) north west of Middle Carnaquidden, Madron			
DESIGNATION:	Scheduled Monument	CONDITION:	Generally unsatisfactory with major localised problems
PRINCIPAL VULNERABILITY:	Scrub / tree growth	TREND:	Declining
OWNERSHIP:	Private	CONTACT:	Kate Difford 0117 975 0706

SITE NAME: Courtyard houses north east of Newmill, Madron			
DESIGNATION:	Scheduled Monument	CONDITION:	Generally unsatisfactory with major localised problems
PRINCIPAL VULNERABILITY:	Scrub / tree growth	TREND:	Declining
OWNERSHIP:	Private	CONTACT:	Kate Difford 0117 975 0706

SITE NAME: Hut circles with associated field system 400yds (360m) south west of Little Higher Bosulow, Madron			
DESIGNATION:	Scheduled Monument	CONDITION:	Generally unsatisfactory with major localised problems
PRINCIPAL VULNERABILITY:	Scrub / tree growth	TREND:	Declining
OWNERSHIP:	Private	CONTACT:	Kate Difford 0117 975 0706

SITE NAME: Round 300yds (270m) north east of Newmill, Madron			
DESIGNATION:	Scheduled Monument	CONDITION:	Generally unsatisfactory with major localised problems
PRINCIPAL VULNERABILITY:	Scrub / tree growth	TREND:	Declining
OWNERSHIP:	Private	CONTACT:	Kate Difford 0117 975 0706

SITE NAME: Round barrow 530yds (480m) north west of Nancothan Cottages, Madron			
DESIGNATION:	Scheduled Monument	CONDITION:	Extensive significant problems i.e. under plough, collapse
PRINCIPAL VULNERABILITY:	Arable ploughing	TREND:	Declining
OWNERSHIP:	Private	CONTACT:	Kate Difford 0117 975 0706

SITE NAME: Settlement 450yds (400m) north west of Middle Carnaquidden, Madron			
DESIGNATION:	Scheduled Monument	CONDITION:	Generally unsatisfactory with major localised problems
PRINCIPAL VULNERABILITY:	Scrub / tree growth	TREND:	Stable
OWNERSHIP:	Private	CONTACT:	Kate Difford 0117 975 0706

SITE NAME: Cawsand Fort, Maker-with-Rame			
DESIGNATION:	Scheduled Monument	CONDITION:	Generally satisfactory but with significant localised problems
PRINCIPAL VULNERABILITY:	Development requiring planning permission	TREND:	Declining
OWNERSHIP:	Private	CONTACT:	Kate Difford 0117 975 0706

SITE NAME: Earthwork redoubts Nos 1, 2 and 3, Maker-with-Rame			
DESIGNATION:	Scheduled Monument	CONDITION:	Generally satisfactory but with significant localised problems
PRINCIPAL VULNERABILITY:	Development requiring planning permission	TREND:	Declining
OWNERSHIP:	Private	CONTACT:	Kate Difford 0117 975 0706

PRIORITY (FOR BUILDINGS)

A
Immediate risk of further rapid deterioration or loss of fabric; no solution agreed.

B
Immediate risk of further rapid deterioration or loss of fabric; solution agreed but not yet implemented.

C
Slow decay, no solution agreed.

D
Slow decay, solution agreed but not yet implemented.

E
Under repair or in fair to good repair, but no user identified; or under threat of vacancy with no obvious new user (applicable only to buildings capable of beneficial use).

F
Repair scheme in progress and (where applicable) end use or user identified; functionally redundant buildings with new use agreed but not yet implemented.

SITE NAME:	Incomplete Palmerstonian fort 650yds (600m) west of Forder, Maker-with-Rame		
DESIGNATION:	Scheduled Monument	CONDITION:	Generally satisfactory but with significant localised problems
PRINCIPAL VULNERABILITY:	Localised/limited stock erosion	TREND:	Declining
OWNERSHIP:	Private	CONTACT:	Kate Difford 0117 975 0706

SITE NAME:	Mount Edgcumbe round barrow, Maker-with-Rame		
DESIGNATION:	Scheduled Monument	CONDITION:	Generally unsatisfactory with major localised problems
PRINCIPAL VULNERABILITY:	Extensive stock erosion	TREND:	Declining
OWNERSHIP:	Local Authority	CONTACT:	Kate Difford 0117 975 0706

SITE NAME:	Round barrow 500yds (460m) west of Trevassack, Mawgan-in-Meneage		
DESIGNATION:	Scheduled Monument	CONDITION:	Generally unsatisfactory with major localised problems
PRINCIPAL VULNERABILITY:	Scrub / tree growth	TREND:	Declining
OWNERSHIP:	Private	CONTACT:	Kate Difford 0117 975 0706

SITE NAME:	Hillfort at Blacketon Farm, Menheniot		
DESIGNATION:	Scheduled Monument	CONDITION:	Generally satisfactory but with significant localised problems
PRINCIPAL VULNERABILITY:	Other	TREND:	Declining
OWNERSHIP:	Private	CONTACT:	Kate Difford 0117 975 0706

SITE NAME:	Inswork Chapel, Millbrook		
DESIGNATION:	Scheduled Monument	CONDITION:	Generally satisfactory but with significant localised problems
PRINCIPAL VULNERABILITY:	Development requiring planning permission	TREND:	Declining
OWNERSHIP:	Private	CONTACT:	Kate Difford 0117 975 0706

SITE NAME:	Croftoe British village, Morvah		
DESIGNATION:	Scheduled Monument	CONDITION:	Generally unsatisfactory with major localised problems
PRINCIPAL VULNERABILITY:	Scrub / tree growth	TREND:	Declining
OWNERSHIP:	Private	CONTACT:	Kate Difford 0117 975 0706

SITE NAME:	Tor Noon field system, Morvah		
DESIGNATION:	Scheduled Monument	CONDITION:	Generally satisfactory but with significant localised problems
PRINCIPAL VULNERABILITY:	Scrub / tree growth	TREND:	Declining
OWNERSHIP:	Private	CONTACT:	Kate Difford 0117 975 0706

SITE NAME:	Round barrow on Bin Down, Morval		
DESIGNATION:	Scheduled Monument	CONDITION:	Generally satisfactory but with significant localised problems
PRINCIPAL VULNERABILITY:	Other	TREND:	Declining
OWNERSHIP:	Private	CONTACT:	Kate Difford 0117 975 0706

Note:
If the priority category has changed since the 2008 register, the previous category is given in brackets.

ABBREVIATIONS
CA Conservation Area
EH English Heritage
HLF Heritage Lottery Fund

LA Local Authority
LB/LBs Listed Building/s
NP National Park

RPG Registered Park and Garden
SM/SMs Scheduled Monument/s
UA Unitary Authority

WHS World Heritage Site

SITE NAME: Trelvegue promontory camp and two barrows, Newquay			
DESIGNATION:	Scheduled Monument	CONDITION:	Generally satisfactory but with significant localised problems
PRINCIPAL VULNERABILITY:	Extensive visitor erosion	TREND:	Improving
OWNERSHIP:	Local Authority	CONTACT:	Kate Difford 0117 975 0706

SITE NAME: Hut circle settlement 975m north east of Trewortha Farm, North Hill			
DESIGNATION:	Scheduled Monument	CONDITION:	Generally unsatisfactory with major localised problems
PRINCIPAL VULNERABILITY:	Scrub / tree growth	TREND:	Declining
OWNERSHIP:	Private	CONTACT:	Kate Difford 0117 975 0706

SITE NAME: Platform cairn 667m ENE of Trewortha Farm, North Hill			
DESIGNATION:	Scheduled Monument	CONDITION:	Generally unsatisfactory with major localised problems
PRINCIPAL VULNERABILITY:	Scrub / tree growth	TREND:	Declining
OWNERSHIP:	Private	CONTACT:	Kate Difford 0117 975 0706

SITE NAME: Prehistoric irregular aggregate field system with incorporated stone hut circle 1.125km south west of East Castick Farm, North Hill			
DESIGNATION:	Scheduled Monument	CONDITION:	Generally satisfactory but with significant localised problems
PRINCIPAL VULNERABILITY:	Scrub / tree growth	TREND:	Declining
OWNERSHIP:	Private	CONTACT:	Kate Difford 0117 975 0706

SITE NAME: Round cairn 1.175km WSW of East Castick Farm, North Hill			
DESIGNATION:	Scheduled Monument	CONDITION:	Generally unsatisfactory with major localised problems
PRINCIPAL VULNERABILITY:	Scrub / tree growth	TREND:	Declining
OWNERSHIP:	Private	CONTACT:	Kate Difford 0117 975 0706

SITE NAME: Round cairn 617m ENE of Trewortha Farm, North Hill			
DESIGNATION:	Scheduled Monument	CONDITION:	Generally unsatisfactory with major localised problems
PRINCIPAL VULNERABILITY:	Scrub / tree growth	TREND:	Declining
OWNERSHIP:	Private	CONTACT:	Kate Difford 0117 975 0706

SITE NAME: Round cairn 750m ENE of Trewortha Farm, North Hill			
DESIGNATION:	Scheduled Monument	CONDITION:	Generally satisfactory but with significant localised problems
PRINCIPAL VULNERABILITY:	Scrub / tree growth	TREND:	Declining
OWNERSHIP:	Private	CONTACT:	Kate Difford 0117 975 0706

SITE NAME: Round cairn 800m WSW of Tolcarne Farm, North Hill			
DESIGNATION:	Scheduled Monument	CONDITION:	Generally unsatisfactory with major localised problems
PRINCIPAL VULNERABILITY:	Scrub / tree growth	TREND:	Declining
OWNERSHIP:	Private	CONTACT:	Kate Difford 0117 975 0706

PRIORITY (FOR BUILDINGS)

A
Immediate risk of further rapid deterioration or loss of fabric; no solution agreed.

B
Immediate risk of further rapid deterioration or loss of fabric; solution agreed but not yet implemented.

C
Slow decay, no solution agreed.

D
Slow decay, solution agreed but not yet implemented.

E
Under repair or in fair to good repair, but no user identified; or under threat of vacancy with no obvious new user (applicable only to buildings capable of beneficial use).

F
Repair scheme in progress and (where applicable) end use or user identified; functionally redundant buildings with new use agreed but not yet implemented.

SITE NAME:	Round cairn 910m WSW of Tolcarne Farm, North Hill		
DESIGNATION:	Scheduled Monument	CONDITION:	Generally unsatisfactory with major localised problems
PRINCIPAL VULNERABILITY:	Scrub / tree growth	TREND:	Declining
OWNERSHIP:	Private	CONTACT:	Kate Difford 0117 975 0706

SITE NAME:	Round cairn with central cist 1.05km east of Trewortha Farm, North Hill		
DESIGNATION:	Scheduled Monument	CONDITION:	Generally satisfactory but with significant localised problems
PRINCIPAL VULNERABILITY:	Scrub / tree growth	TREND:	Declining
OWNERSHIP:	Private	CONTACT:	Kate Difford 0117 975 0706

SITE NAME:	Round cairn with central cist 1km ENE of Trewortha Farm, North Hill		
DESIGNATION:	Scheduled Monument	CONDITION:	Generally satisfactory but with significant localised problems
PRINCIPAL VULNERABILITY:	Scrub / tree growth	TREND:	Declining
OWNERSHIP:	Private	CONTACT:	Kate Difford 0117 975 0706

SITE NAME:	Round cairn with central cist 970m ENE of Trewortha Farm, North Hill		
DESIGNATION:	Scheduled Monument	CONDITION:	Generally satisfactory but with significant localised problems
PRINCIPAL VULNERABILITY:	Scrub / tree growth	TREND:	Declining
OWNERSHIP:	Private	CONTACT:	Kate Difford 0117 975 0706

SITE NAME:	Round cairn with double orthostatic kerb and cist 497m south east of Trewortha Farm, North Hill		
DESIGNATION:	Scheduled Monument	CONDITION:	Generally satisfactory but with significant localised problems
PRINCIPAL VULNERABILITY:	Scrub / tree growth	TREND:	Declining
OWNERSHIP:	Private	CONTACT:	Kate Difford 0117 975 0706

SITE NAME:	Stone hut circle 1.225km WSW of East Castick Farm, North Hill		
DESIGNATION:	Scheduled Monument	CONDITION:	Generally satisfactory but with significant localised problems
PRINCIPAL VULNERABILITY:	Scrub / tree growth	TREND:	Declining
OWNERSHIP:	Private	CONTACT:	Kate Difford 0117 975 0706

SITE NAME:	Stone hut circle 1.34km south west of East Castick Farm, North Hill		
DESIGNATION:	Scheduled Monument	CONDITION:	Generally unsatisfactory with major localised problems
PRINCIPAL VULNERABILITY:	Scrub / tree growth	TREND:	Declining
OWNERSHIP:	Private	CONTACT:	Kate Difford 0117 975 0706

SITE NAME:	Stone hut circle 1.35km south west of East Castick Farm, North Hill		
DESIGNATION:	Scheduled Monument	CONDITION:	Generally unsatisfactory with major localised problems
PRINCIPAL VULNERABILITY:	Scrub / tree growth	TREND:	Declining
OWNERSHIP:	Private	CONTACT:	Kate Difford 0117 975 0706

Note:
If the priority category has changed since the 2008 register, the previous category is given in brackets.

ABBREVIATIONS
CA Conservation Area
EH English Heritage
HLF Heritage Lottery Fund

LA Local Authority
LB/LBs Listed Building/s
NP National Park

RPG Registered Park and Garden
SM/SMs Scheduled Monument/s
UA Unitary Authority

WHS World Heritage Site

SITE NAME: Stone hut circle 1.365km south west of East Castick Farm, North Hill			
DESIGNATION:	Scheduled Monument	CONDITION:	Generally unsatisfactory with major localised problems
PRINCIPAL VULNERABILITY:	Scrub / tree growth	TREND:	Declining
OWNERSHIP:	Private	CONTACT:	Kate Difford 0117 975 0706

SITE NAME: Stone hut circle 1.37km south west of East Castick Farm, North Hill			
DESIGNATION:	Scheduled Monument	CONDITION:	Generally unsatisfactory with major localised problems
PRINCIPAL VULNERABILITY:	Scrub / tree growth	TREND:	Declining
OWNERSHIP:	Private	CONTACT:	Kate Difford 0117 975 0706

SITE NAME: Stone hut circle 758m north east of Trewortha Farm, North Hill			
DESIGNATION:	Scheduled Monument	CONDITION:	Generally unsatisfactory with major localised problems
PRINCIPAL VULNERABILITY:	Scrub / tree growth	TREND:	Declining
OWNERSHIP:	Private	CONTACT:	Kate Difford 0117 975 0706

SITE NAME: Stone hut circle with concentric annexe 1.4km south west of East Castick Farm, North Hill			
DESIGNATION:	Scheduled Monument	CONDITION:	Generally unsatisfactory with major localised problems
PRINCIPAL VULNERABILITY:	Scrub / tree growth	TREND:	Declining
OWNERSHIP:	Private	CONTACT:	Kate Difford 0117 975 0706

SITE NAME: Three adjoining Prehistoric linear boundaries on Bearah Tor, 687m south west of Nodmans Bowda Farm, North Hill			
DESIGNATION:	Scheduled Monument	CONDITION:	Generally unsatisfactory with major localised problems
PRINCIPAL VULNERABILITY:	Scrub / tree growth	TREND:	Declining
OWNERSHIP:	Private	CONTACT:	Kate Difford 0117 975 0706

SITE NAME: Three round cairns 578m ENE of Trewortha Farm, North Hill			
DESIGNATION:	Scheduled Monument	CONDITION:	Generally unsatisfactory with major localised problems
PRINCIPAL VULNERABILITY:	Scrub / tree growth	TREND:	Declining
OWNERSHIP:	Private	CONTACT:	Kate Difford 0117 975 0706

SITE NAME: Three stone hut circles 1.055km ENE of Trewortha Farm, North Hill			
DESIGNATION:	Scheduled Monument	CONDITION:	Generally unsatisfactory with major localised problems
PRINCIPAL VULNERABILITY:	Scrub / tree growth	TREND:	Declining
OWNERSHIP:	Private	CONTACT:	Kate Difford 0117 975 0706

SITE NAME: Three stone hut circles 1.06km north east of Trewortha Farm, North Hill			
DESIGNATION:	Scheduled Monument	CONDITION:	Generally unsatisfactory with major localised problems
PRINCIPAL VULNERABILITY:	Scrub / tree growth	TREND:	Declining
OWNERSHIP:	Private	CONTACT:	Kate Difford 0117 975 0706

PRIORITY (FOR BUILDINGS)

A
Immediate risk of further rapid deterioration or loss of fabric; no solution agreed.

B
Immediate risk of further rapid deterioration or loss of fabric; solution agreed but not yet implemented.

C
Slow decay, no solution agreed.

D
Slow decay, solution agreed but not yet implemented.

E
Under repair or in fair to good repair, but no user identified; or under threat of vacancy with no obvious new user (applicable only to buildings capable of beneficial use).

F
Repair scheme in progress and (where applicable) end use or user identified; functionally redundant buildings with new use agreed but not yet implemented.

SITE NAME:	Two round cairns 557m ENE of Trewortha Farm, North Hill		
DESIGNATION:	Scheduled Monument	CONDITION:	Generally unsatisfactory with major localised problems
PRINCIPAL VULNERABILITY:	Scrub / tree growth	TREND:	Declining
OWNERSHIP:	Private	CONTACT:	Kate Difford 0117 975 0706

SITE NAME:	Two stone hut circles 1.035km ENE of Trewortha Farm, North Hill		
DESIGNATION:	Scheduled Monument	CONDITION:	Generally unsatisfactory with major localised problems
PRINCIPAL VULNERABILITY:	Scrub / tree growth	TREND:	Declining
OWNERSHIP:	Private	CONTACT:	Kate Difford 0117 975 0706

SITE NAME:	Two stone hut circles and adjacent Prehistoric boundary wall 575m west of West Berriow Farm, North Hill		
DESIGNATION:	Scheduled Monument	CONDITION:	Generally unsatisfactory with major localised problems
PRINCIPAL VULNERABILITY:	Scrub / tree growth	TREND:	Declining
OWNERSHIP:	Private	CONTACT:	Kate Difford 0117 975 0706

SITE NAME:	Unenclosed hut circle settlement and adjacent Prehistoric linear boundary 800m SSE of Trewortha Farm, North Hill		
DESIGNATION:	Scheduled Monument	CONDITION:	Generally unsatisfactory with major localised problems
PRINCIPAL VULNERABILITY:	Scrub / tree growth	TREND:	Declining
OWNERSHIP:	Private	CONTACT:	Kate Difford 0117 975 0706

SITE NAME:	Unenclosed hut circle settlement incorporating a small cairn 875m ENE of Trewortha Farm, North Hill		
DESIGNATION:	Scheduled Monument	CONDITION:	Generally satisfactory but with significant localised problems
PRINCIPAL VULNERABILITY:	Scrub / tree growth	TREND:	Declining
OWNERSHIP:	Private	CONTACT:	Kate Difford 0117 975 0706

SITE NAME:	Unenclosed hut circle settlement with adjacent enclosure and linear boundary 1.41km south west of East Castick Farm, North Hill		
DESIGNATION:	Scheduled Monument	CONDITION:	Generally unsatisfactory with major localised problems
PRINCIPAL VULNERABILITY:	Scrub / tree growth	TREND:	Declining
OWNERSHIP:	Private	CONTACT:	Kate Difford 0117 975 0706

SITE NAME:	Unenclosed hut circle settlement with incorporated enclosure 1.5km north west of Wardbrook Farm, North Hill		
DESIGNATION:	Scheduled Monument	CONDITION:	Generally unsatisfactory with major localised problems
PRINCIPAL VULNERABILITY:	Scrub / tree growth	TREND:	Declining
OWNERSHIP:	Private	CONTACT:	Kate Difford 0117 975 0706

SITE NAME:	Three barrows 550m ENE of Cansford, Otterham		
DESIGNATION:	Scheduled Monument	CONDITION:	Generally satisfactory but with significant localised problems
PRINCIPAL VULNERABILITY:	Plant growth	TREND:	Stable
OWNERSHIP:	Private	CONTACT:	Kate Difford 0117 975 0706

Note:
If the priority category has changed since the 2008 register, the previous category is given in brackets.

ABBREVIATIONS
CA Conservation Area
EH English Heritage
HLF Heritage Lottery Fund

LA Local Authority
LB/LBs Listed Building/s
NP National Park

RPG Registered Park and Garden
SM/SMs Scheduled Monument/s
UA Unitary Authority

WHS World Heritage Site

SITE NAME: Roundago, hut circle and field system on Castallack Carn, Paul			
DESIGNATION:	Scheduled Monument	CONDITION:	Generally satisfactory but with significant localised problems
PRINCIPAL VULNERABILITY:	Scrub / tree growth	TREND:	Stable
OWNERSHIP:	Private	CONTACT:	Kate Difford 0117 975 0706

SITE NAME: Bake Rings later prehistoric-Roman round with attached enclosure and outwork, Pelynt			
DESIGNATION:	Scheduled Monument	CONDITION:	Extensive significant problems i.e. under plough, collapse
PRINCIPAL VULNERABILITY:	Arable ploughing	TREND:	Declining
OWNERSHIP:	Private	CONTACT:	Kate Difford 0117 975 0706

SITE NAME: Group of three round barrows north of Hendra, Pelynt			
DESIGNATION:	Scheduled Monument	CONDITION:	Generally satisfactory but with significant localised problems
PRINCIPAL VULNERABILITY:	Arable ploughing	TREND:	Declining
OWNERSHIP:	Private	CONTACT:	Kate Difford 0117 975 0706

SITE NAME: Hall Rings, Pelynt			
DESIGNATION:	Scheduled Monument	CONDITION:	Extensive significant problems i.e. under plough, collapse
PRINCIPAL VULNERABILITY:	Arable ploughing	TREND:	Declining
OWNERSHIP:	Private	CONTACT:	Kate Difford 0117 975 0706

SITE NAME: Ten barrows south of Wilton Mill, Pelynt			
DESIGNATION:	Scheduled Monument	CONDITION:	Generally unsatisfactory with major localised problems
PRINCIPAL VULNERABILITY:	Arable ploughing	TREND:	Declining
OWNERSHIP:	Private	CONTACT:	Kate Difford 0117 975 0706

SITE NAME: Clapper Bridge, Quethiock			
DESIGNATION:	Scheduled Monument	CONDITION:	Generally satisfactory but with significant localised problems
PRINCIPAL VULNERABILITY:	Extensive vehicle damage/erosion	TREND:	Declining
OWNERSHIP:	Local Authority	CONTACT:	Kate Difford 0117 975 0706

SITE NAME: Black Head promontory fort, Restormel			
DESIGNATION:	Scheduled Monument	CONDITION:	Generally unsatisfactory with major localised problems
PRINCIPAL VULNERABILITY:	Scrub / tree growth	TREND:	Declining
OWNERSHIP:	Private	CONTACT:	Kate Difford 0117 975 0706

SITE NAME: D-Day landing craft maintenance site, 170m north of Saltash Pier, Saltash			
DESIGNATION:	Scheduled Monument	CONDITION:	Generally satisfactory but with significant localised problems
PRINCIPAL VULNERABILITY:	Moderate visitor erosion	TREND:	Declining
OWNERSHIP:	Local Authority	CONTACT:	Kate Difford 0117 975 0706

PRIORITY (FOR BUILDINGS)

A
Immediate risk of further rapid deterioration or loss of fabric; no solution agreed.

B
Immediate risk of further rapid deterioration or loss of fabric; solution agreed but not yet implemented.

C
Slow decay, no solution agreed.

D
Slow decay, solution agreed but not yet implemented.

E
Under repair or in fair to good repair, but no user identified; or under threat of vacancy with no obvious new user (applicable only to buildings capable of beneficial use).

F
Repair scheme in progress and (where applicable) end use or user identified; functionally redundant buildings with new use agreed but not yet implemented.

SITE NAME:	Caer Bran, Sancreed		
DESIGNATION:	Scheduled Monument	CONDITION:	Generally unsatisfactory with major localised problems
PRINCIPAL VULNERABILITY:	Scrub / tree growth	TREND:	Declining
OWNERSHIP:	Private	CONTACT:	Kate Difford 0117 975 0706

SITE NAME:	Field system on Boswens Common, Sancreed		
DESIGNATION:	Scheduled Monument	CONDITION:	Generally unsatisfactory with major localised problems
PRINCIPAL VULNERABILITY:	Scrub / tree growth	TREND:	Declining
OWNERSHIP:	Private	CONTACT:	Kate Difford 0117 975 0706

SITE NAME:	Goldherring British village, Sancreed		
DESIGNATION:	Scheduled Monument	CONDITION:	Extensive significant problems i.e. under plough, collapse
PRINCIPAL VULNERABILITY:	Scrub / tree growth	TREND:	Declining
OWNERSHIP:	Private	CONTACT:	Kate Difford 0117 975 0706

SITE NAME:	Hut circle north of Botrea, Sancreed		
DESIGNATION:	Scheduled Monument	CONDITION:	Generally unsatisfactory with major localised problems
PRINCIPAL VULNERABILITY:	Scrub / tree growth	TREND:	Stable
OWNERSHIP:	Private	CONTACT:	Kate Difford 0117 975 0706

SITE NAME:	Hut circles and field system on north west edge of Boswens Common, Sancreed		
DESIGNATION:	Scheduled Monument	CONDITION:	Generally unsatisfactory with major localised problems
PRINCIPAL VULNERABILITY:	Scrub / tree growth	TREND:	Declining
OWNERSHIP:	Private	CONTACT:	Kate Difford 0117 975 0706

SITE NAME:	Bolster Bank, St Agnes		
DESIGNATION:	Scheduled Monument	CONDITION:	Generally satisfactory but with minor localised problems
PRINCIPAL VULNERABILITY:	Arable clipping	TREND:	Stable
OWNERSHIP:	Private	CONTACT:	Kate Difford 0117 975 0706

SITE NAME:	Wheal Kitty 20th century tin processing works, St Agnes		
DESIGNATION:	Scheduled Monument	CONDITION:	Generally unsatisfactory with major localised problems
PRINCIPAL VULNERABILITY:	Deterioration – in need of management	TREND:	Declining
OWNERSHIP:	Private	CONTACT:	Kate Difford 0117 975 0706

SITE NAME:	Promontory fort and Civil War battery, Little Dennis Head, St Anthony-in-Meneage		
DESIGNATION:	Scheduled Monument	CONDITION:	Generally unsatisfactory with major localised problems
PRINCIPAL VULNERABILITY:	Scrub / tree growth	TREND:	Declining
OWNERSHIP:	Private	CONTACT:	Kate Difford 0117 975 0706

Note:
If the priority category has changed since the 2008 register, the previous category is given in brackets.

ABBREVIATIONS
CA Conservation Area
EH English Heritage
HLF Heritage Lottery Fund

LA Local Authority
LB/LBs Listed Building/s
NP National Park

RPG Registered Park and Garden
SM/SMs Scheduled Monument/s
UA Unitary Authority

WHS World Heritage Site

SITE NAME: Deserted village of Garrow, St Breward	
DESIGNATION: Scheduled Monument	CONDITION: Generally unsatisfactory with major localised problems
PRINCIPAL VULNERABILITY: Scrub / tree growth	TREND: Declining
OWNERSHIP: Private	CONTACT: Kate Difford 0117 975 0706

SITE NAME: Camp 900yds (820m) south east of St Buryan village, St Buryan	
DESIGNATION: Scheduled Monument	CONDITION: Extensive significant problems i.e. under plough, collapse
PRINCIPAL VULNERABILITY: Arable ploughing	TREND: Declining
OWNERSHIP: Private	CONTACT: Kate Difford 0117 975 0706

SITE NAME: Round barrow 200yds (180m) north of the Merry Maidens, St Buryan	
DESIGNATION: Scheduled Monument	CONDITION: Generally unsatisfactory with major localised problems
PRINCIPAL VULNERABILITY: Scrub / tree growth	TREND: Declining
OWNERSHIP: Private	CONTACT: Kate Difford 0117 975 0706

SITE NAME: Earlier Prehistoric hillfort, adjacent round cairn with incorporated shelter, and tor cairn on Tregarrick Tor, St Cleer	
DESIGNATION: Scheduled Monument	CONDITION: Generally satisfactory but with significant localised problems
PRINCIPAL VULNERABILITY: Plant growth	TREND: Improving
OWNERSHIP: Private	CONTACT: Kate Difford 0117 975 0706

SITE NAME: Embanked platform cairn with central mound 375m north west of Trewalla Farm, St Cleer	
DESIGNATION: Scheduled Monument	CONDITION: Generally satisfactory but with minor localised problems
PRINCIPAL VULNERABILITY: Scrub / tree growth	TREND: Declining
OWNERSHIP: Private	CONTACT: Kate Difford 0117 975 0706

SITE NAME: Kerbed platform cairn with kerbed central mound and outer bank 600m east of Trewalla Farm, St Cleer	
DESIGNATION: Scheduled Monument	CONDITION: Generally satisfactory but with significant localised problems
PRINCIPAL VULNERABILITY: Vandalism	TREND: Stable
OWNERSHIP: Private	CONTACT: Kate Difford 0117 975 0706

SITE NAME: Platform cairn with central mound 760m ESE of Lambadla Farm, St Cleer	
DESIGNATION: Scheduled Monument	CONDITION: Generally satisfactory but with significant localised problems
PRINCIPAL VULNERABILITY: Plant growth	TREND: Stable
OWNERSHIP: Private	CONTACT: Kate Difford 0117 975 0706

SITE NAME: Platform cairn with central mound 900m ESE of Lambadla Farm, St Cleer	
DESIGNATION: Scheduled Monument	CONDITION: Generally satisfactory but with minor localised problems
PRINCIPAL VULNERABILITY: Plant growth	TREND: Stable
OWNERSHIP: Private	CONTACT: Kate Difford 0117 975 0706

PRIORITY (FOR BUILDINGS)

A
Immediate risk of further rapid deterioration or loss of fabric; no solution agreed.

B
Immediate risk of further rapid deterioration or loss of fabric; solution agreed but not yet implemented.

C
Slow decay, no solution agreed.

D
Slow decay, solution agreed but not yet implemented.

E
Under repair or in fair to good repair, but no user identified; or under threat of vacancy with no obvious new user (applicable only to buildings capable of beneficial use).

F
Repair scheme in progress and (where applicable) end use or user identified; functionally redundant buildings with new use agreed but not yet implemented.

SITE NAME:	Prehistoric cist, cairns and cairnfield on north east Smallacombe Downs, 570m north west of Smallacombe Tor, St Cleer		
DESIGNATION:	Scheduled Monument	CONDITION:	Generally satisfactory but with significant localised problems
PRINCIPAL VULNERABILITY:	Plant growth	TREND:	Stable
OWNERSHIP:	Private	CONTACT:	Kate Difford 0117 975 0706

SITE NAME:	Prehistoric enclosure 325m west of Trewalla Farm, St Cleer		
DESIGNATION:	Scheduled Monument	CONDITION:	Generally unsatisfactory with major localised problems
PRINCIPAL VULNERABILITY:	Plant growth	TREND:	Declining
OWNERSHIP:	Private	CONTACT:	Kate Difford 0117 975 0706

SITE NAME:	Prehistoric enclosure and field system, two hut circles and parts of a medieval field system 350m south east of Sparretts Farm, St Cleer		
DESIGNATION:	Scheduled Monument	CONDITION:	Generally unsatisfactory with major localised problems
PRINCIPAL VULNERABILITY:	Plant growth	TREND:	Declining
OWNERSHIP:	Private	CONTACT:	Kate Difford 0117 975 0706

SITE NAME:	Prehistoric enclosure containing a stone hut circle and parts of a medieval field system, 500m south east of Sparretts Farm, St Cleer		
DESIGNATION:	Scheduled Monument	CONDITION:	Generally satisfactory but with significant localised problems
PRINCIPAL VULNERABILITY:	Plant growth	TREND:	Stable
OWNERSHIP:	Private	CONTACT:	Kate Difford 0117 975 0706

SITE NAME:	Prehistoric irregular aggregate field system with incorporated stone hut circles 375m SSE of Sparretts Farm, St Cleer		
DESIGNATION:	Scheduled Monument	CONDITION:	Generally unsatisfactory with major localised problems
PRINCIPAL VULNERABILITY:	Plant growth	TREND:	Improving
OWNERSHIP:	Private	CONTACT:	Kate Difford 0117 975 0706

SITE NAME:	Prehistoric irregular and regular aggregate field systems with incorporated stone hut circles 750m ENE of Siblyback Farm, St Cleer		
DESIGNATION:	Scheduled Monument	CONDITION:	Generally unsatisfactory with major localised problems
PRINCIPAL VULNERABILITY:	Plant growth	TREND:	Declining
OWNERSHIP:	Private	CONTACT:	Kate Difford 0117 975 0706

SITE NAME:	Prehistoric irregular and regular aggregate field systems, enclosure, stone hut circles, cairnfield and kerbed boulder 750m ESE of Siblyback Farm, St Cleer		
DESIGNATION:	Scheduled Monument	CONDITION:	Generally unsatisfactory with major localised problems
PRINCIPAL VULNERABILITY:	Plant growth	TREND:	Improving
OWNERSHIP:	Private	CONTACT:	Kate Difford 0117 975 0706

SITE NAME:	Prehistoric regular aggregate field system with incorporated and adjacent stone hut circles and an adjacent enclosure 550m WSW of Trewalla Farm, St Cleer		
DESIGNATION:	Scheduled Monument	CONDITION:	Generally satisfactory but with significant localised problems
PRINCIPAL VULNERABILITY:	Plant growth	TREND:	Declining
OWNERSHIP:	Private	CONTACT:	Kate Difford 0117 975 0706

Note:
If the priority category has changed since the 2008 register, the previous category is given in brackets.

ABBREVIATIONS

CA Conservation Area
EH English Heritage
HLF Heritage Lottery Fund

LA Local Authority
LB/LBs Listed Building/s
NP National Park

RPG Registered Park and Garden
SM/SMs Scheduled Monument/s
UA Unitary Authority

WHS World Heritage Site

SITE NAME: Prehistoric to medieval settlements, field systems, enclosures and cairns, with post-medieval boundary and railway on north east Smallacombe Down, St Cleer			
DESIGNATION:	Scheduled Monument	CONDITION:	Generally unsatisfactory with major localised problems
PRINCIPAL VULNERABILITY:	Forestry	TREND:	Improving
OWNERSHIP:	Private	CONTACT:	Kate Difford 0117 975 0706

SITE NAME: Prehistoric to post-medieval field systems, boundaries, settlements and railway at Smallacombe Parks and north eastern Siblyback Moor, St Cleer			
DESIGNATION:	Scheduled Monument	CONDITION:	Generally satisfactory but with significant localised problems
PRINCIPAL VULNERABILITY:	Forestry	TREND:	Stable
OWNERSHIP:	Private	CONTACT:	Kate Difford 0117 975 0706

SITE NAME: Round cairn 450m east of Sparretts Farm, St Cleer			
DESIGNATION:	Scheduled Monument	CONDITION:	Generally unsatisfactory with major localised problems
PRINCIPAL VULNERABILITY:	Plant growth	TREND:	Improving
OWNERSHIP:	Private	CONTACT:	Kate Difford 0117 975 0706

SITE NAME: Round cairn 472m SSW of Caradon Hill summit, St Cleer			
DESIGNATION:	Scheduled Monument	CONDITION:	Generally unsatisfactory with major localised problems
PRINCIPAL VULNERABILITY:	Moderate vehicle damage/erosion	TREND:	Declining
OWNERSHIP:	Private	CONTACT:	Kate Difford 0117 975 0706

SITE NAME: Round cairn 480m SSW of Caradon Hill summit, St Cleer			
DESIGNATION:	Scheduled Monument	CONDITION:	Generally unsatisfactory with major localised problems
PRINCIPAL VULNERABILITY:	Vandalism	TREND:	Stable
OWNERSHIP:	Private	CONTACT:	Kate Difford 0117 975 0706

SITE NAME: Round cairn 525m east of Trewalla Farm, St Cleer			
DESIGNATION:	Scheduled Monument	CONDITION:	Generally satisfactory but with significant localised problems
PRINCIPAL VULNERABILITY:	Plant growth	TREND:	Declining
OWNERSHIP:	Private	CONTACT:	Kate Difford 0117 975 0706

SITE NAME: Round cairn 527m SSW of Caradon Hill summit, St Cleer			
DESIGNATION:	Scheduled Monument	CONDITION:	Generally satisfactory but with minor localised problems
PRINCIPAL VULNERABILITY:	Plant growth	TREND:	Declining
OWNERSHIP:	Private	CONTACT:	Kate Difford 0117 975 0706

SITE NAME: Round cairn 557m SSW of Caradon Hill summit, St Cleer			
DESIGNATION:	Scheduled Monument	CONDITION:	Generally satisfactory but with significant localised problems
PRINCIPAL VULNERABILITY:	Moderate vehicle damage/erosion	TREND:	Declining
OWNERSHIP:	Private	CONTACT:	Kate Difford 0117 975 0706

PRIORITY (FOR BUILDINGS)

A
Immediate risk of further rapid deterioration or loss of fabric; no solution agreed.

B
Immediate risk of further rapid deterioration or loss of fabric; solution agreed but not yet implemented.

C
Slow decay, no solution agreed.

D
Slow decay, solution agreed but not yet implemented.

E
Under repair or in fair to good repair, but no user identified; or under threat of vacancy with no obvious new user (applicable only to buildings capable of beneficial use).

F
Repair scheme in progress and (where applicable) end use or user identified; functionally redundant buildings with new use agreed but not yet implemented.

SITE NAME: Round cairn 725m ESE of Trewalla Farm, St Cleer			
DESIGNATION:	Scheduled Monument	CONDITION:	Generally satisfactory but with significant localised problems
PRINCIPAL VULNERABILITY:	Plant growth	TREND:	Declining
OWNERSHIP:	Private	CONTACT:	Kate Difford 0117 975 0706

SITE NAME: Round cairn 740m SSW of Caradon Hill summit, St Cleer			
DESIGNATION:	Scheduled Monument	CONDITION:	Generally satisfactory but with minor localised problems
PRINCIPAL VULNERABILITY:	Plant growth	TREND:	Declining
OWNERSHIP:	Private	CONTACT:	Kate Difford 0117 975 0706

SITE NAME: Round cairn 800m ESE of Lambadla Farm, St Cleer			
DESIGNATION:	Scheduled Monument	CONDITION:	Generally satisfactory but with significant localised problems
PRINCIPAL VULNERABILITY:	Plant growth	TREND:	Improving
OWNERSHIP:	Private	CONTACT:	Kate Difford 0117 975 0706

SITE NAME: Round cairn 812m ESE of Trewalla Farm, St Cleer			
DESIGNATION:	Scheduled Monument	CONDITION:	Generally satisfactory but with significant localised problems
PRINCIPAL VULNERABILITY:	Plant growth	TREND:	Declining
OWNERSHIP:	Private	CONTACT:	Kate Difford 0117 975 0706

SITE NAME: Round cairn 840m south east of Trewalla Farm, St Cleer			
DESIGNATION:	Scheduled Monument	CONDITION:	Generally satisfactory but with significant localised problems
PRINCIPAL VULNERABILITY:	Plant growth	TREND:	Declining
OWNERSHIP:	Private	CONTACT:	Kate Difford 0117 975 0706

SITE NAME: Round cairn and shelters 812m SSW of Caradon Hill summit, St Cleer			
DESIGNATION:	Scheduled Monument	CONDITION:	Generally satisfactory but with significant localised problems
PRINCIPAL VULNERABILITY:	Public utilities	TREND:	Declining
OWNERSHIP:	Private	CONTACT:	Kate Difford 0117 975 0706

SITE NAME: Round cairn with peripheral berm 402m SSW of Caradon Hill summit, St Cleer			
DESIGNATION:	Scheduled Monument	CONDITION:	Generally satisfactory but with significant localised problems
PRINCIPAL VULNERABILITY:	Moderate vehicle damage/erosion	TREND:	Declining
OWNERSHIP:	Private	CONTACT:	Kate Difford 0117 975 0706

SITE NAME: South Caradon 19th century copper mine, St Cleer			
DESIGNATION:	Scheduled Monument	CONDITION:	Generally unsatisfactory with major localised problems
PRINCIPAL VULNERABILITY:	Collapse	TREND:	Declining
OWNERSHIP:	Private	CONTACT:	Kate Difford 0117 975 0706

Note:
If the priority category has changed since the 2008 register, the previous category is given in brackets.

ABBREVIATIONS
CA Conservation Area
EH English Heritage
HLF Heritage Lottery Fund

LA Local Authority
LB/LBs Listed Building/s
NP National Park

RPG Registered Park and Garden
SM/SMs Scheduled Monument/s
UA Unitary Authority

WHS World Heritage Site

SITE NAME: Stone hut circle 425m south east of Sparretts Farm, St Cleer			
DESIGNATION:	Scheduled Monument	CONDITION:	Generally satisfactory but with minor localised problems
PRINCIPAL VULNERABILITY:	Plant growth	TREND:	Improving
OWNERSHIP:	Private	CONTACT:	Kate Difford 0117 975 0706

SITE NAME: Stone hut circle 685m south east of Trewalla Farm, St Cleer			
DESIGNATION:	Scheduled Monument	CONDITION:	Generally satisfactory but with significant localised problems
PRINCIPAL VULNERABILITY:	Plant growth	TREND:	Stable
OWNERSHIP:	Private	CONTACT:	Kate Difford 0117 975 0706

SITE NAME: Stone hut circle 750m ESE of Trewalla Farm, St Cleer			
DESIGNATION:	Scheduled Monument	CONDITION:	Generally satisfactory but with significant localised problems
PRINCIPAL VULNERABILITY:	Plant growth	TREND:	Declining
OWNERSHIP:	Private	CONTACT:	Kate Difford 0117 975 0706

SITE NAME: Stone hut circle 800m ESE of Trewalla Farm, St Cleer			
DESIGNATION:	Scheduled Monument	CONDITION:	Generally satisfactory but with significant localised problems
PRINCIPAL VULNERABILITY:	Plant growth	TREND:	Declining
OWNERSHIP:	Private	CONTACT:	Kate Difford 0117 975 0706

SITE NAME: Stone hut circle centred 460m ESE of Sparretts Farm, St Cleer			
DESIGNATION:	Scheduled Monument	CONDITION:	Generally satisfactory but with minor localised problems
PRINCIPAL VULNERABILITY:	Plant growth	TREND:	Improving
OWNERSHIP:	Private	CONTACT:	Kate Difford 0117 975 0706

SITE NAME: The Tinnors' Dyke 160yds (150m) in length south of Hendergrove Wood, St Cleer			
DESIGNATION:	Scheduled Monument	CONDITION:	Generally satisfactory but with significant localised problems
PRINCIPAL VULNERABILITY:	Arable ploughing	TREND:	Declining
OWNERSHIP:	Private	CONTACT:	Kate Difford 0117 975 0706

SITE NAME: Tor cairn with adjacent sub-rectangular hut 650m SSW of Caradon Hill summit, St Cleer			
DESIGNATION:	Scheduled Monument	CONDITION:	Generally satisfactory but with minor localised problems
PRINCIPAL VULNERABILITY:	Plant growth	TREND:	Stable
OWNERSHIP:	Private	CONTACT:	Kate Difford 0117 975 0706

SITE NAME: Two adjacent stone hut circles 265m WNW of Trewalla Farm, St Cleer			
DESIGNATION:	Scheduled Monument	CONDITION:	Generally unsatisfactory with major localised problems
PRINCIPAL VULNERABILITY:	Plant growth	TREND:	Declining
OWNERSHIP:	Private	CONTACT:	Kate Difford 0117 975 0706

PRIORITY (FOR BUILDINGS)

A
Immediate risk of further rapid deterioration or loss of fabric; no solution agreed.

B
Immediate risk of further rapid deterioration or loss of fabric; solution agreed but not yet implemented.

C
Slow decay, no solution agreed.

D
Slow decay, solution agreed but not yet implemented.

E
Under repair or in fair to good repair, but no user identified; or under threat of vacancy with no obvious new user (applicable only to buildings capable of beneficial use).

F
Repair scheme in progress and (where applicable) end use or user identified; functionally redundant buildings with new use agreed but not yet implemented.

SITE NAME:	Two adjacent stone hut circles 290m west of Trewalla Farm, St Cleer		
DESIGNATION:	Scheduled Monument	CONDITION:	Generally unsatisfactory with major localised problems
PRINCIPAL VULNERABILITY:	Plant growth	TREND:	Declining
OWNERSHIP:	Private	CONTACT:	Kate Difford 0117 975 0706

SITE NAME:	Two cairns 550m and 587m ENE of Trewalla Farm and two adjacent small clearance cairns, St Cleer		
DESIGNATION:	Scheduled Monument	CONDITION:	Generally satisfactory but with significant localised problems
PRINCIPAL VULNERABILITY:	Vandalism	TREND:	Declining
OWNERSHIP:	Private	CONTACT:	Kate Difford 0117 975 0706

SITE NAME:	Two platform cairns 750m and 785m east of Sparretts Farm, St Cleer		
DESIGNATION:	Scheduled Monument	CONDITION:	Generally satisfactory but with significant localised problems
PRINCIPAL VULNERABILITY:	Moderate vehicle damage/erosion	TREND:	Improving
OWNERSHIP:	Private	CONTACT:	Kate Difford 0117 975 0706

SITE NAME:	Two round cairns 455m and 475m north west of Trewalla Farm, St Cleer		
DESIGNATION:	Scheduled Monument	CONDITION:	Generally satisfactory but with minor localised problems
PRINCIPAL VULNERABILITY:	Scrub / tree growth	TREND:	Declining
OWNERSHIP:	Private	CONTACT:	Kate Difford 0117 975 0706

SITE NAME:	Two stone hut circles and an adjoining Prehistoric boundary wall 470m east of Trewalla Farm, St Cleer		
DESIGNATION:	Scheduled Monument	CONDITION:	Generally unsatisfactory with major localised problems
PRINCIPAL VULNERABILITY:	Plant growth	TREND:	Declining
OWNERSHIP:	Private	CONTACT:	Kate Difford 0117 975 0706

SITE NAME:	Round 340m north west of Tresawle Farm, St Columb Major		
DESIGNATION:	Scheduled Monument	CONDITION:	Extensive significant problems i.e. under plough, collapse
PRINCIPAL VULNERABILITY:	Arable ploughing	TREND:	Declining
OWNERSHIP:	Private	CONTACT:	Kate Difford 0117 975 0706

SITE NAME:	Bury camp, St Dominick		
DESIGNATION:	Scheduled Monument	CONDITION:	Generally satisfactory but with significant localised problems
PRINCIPAL VULNERABILITY:	Localised/limited stock erosion	TREND:	Declining
OWNERSHIP:	Private	CONTACT:	Kate Difford 0117 975 0706

SITE NAME:	Warren's Barrow, St Erme		
DESIGNATION:	Scheduled Monument	CONDITION:	Generally satisfactory but with significant localised problems
PRINCIPAL VULNERABILITY:	Scrub / tree growth	TREND:	Declining
OWNERSHIP:	Private	CONTACT:	Kate Difford 0117 975 0706

Note:
If the priority category has changed since the 2008 register, the previous category is given in brackets.

ABBREVIATIONS
CA Conservation Area
EH English Heritage
HLF Heritage Lottery Fund

LA Local Authority
LB/LBs Listed Building/s
NP National Park

RPG Registered Park and Garden
SM/SMs Scheduled Monument/s
UA Unitary Authority

WHS World Heritage Site

SITE NAME: Enclosures east of Gurlyn, St Erth			
DESIGNATION:	Scheduled Monument	CONDITION:	Extensive significant problems i.e. under plough, collapse
PRINCIPAL VULNERABILITY:	Arable ploughing	TREND:	Declining
OWNERSHIP:	Private	CONTACT:	Kate Difford 0117 975 0706

SITE NAME: Promontory fort north of village, St Gennys			
DESIGNATION:	Scheduled Monument	CONDITION:	Generally unsatisfactory with major localised problems
PRINCIPAL VULNERABILITY:	Scrub / tree growth	TREND:	Declining
OWNERSHIP:	Private	CONTACT:	Kate Difford 0117 975 0706

SITE NAME: Gunpowder storage complex at Kennall Vale, St Gluvias			
DESIGNATION:	Scheduled Monument	CONDITION:	Generally unsatisfactory with major localised problems
PRINCIPAL VULNERABILITY:	Deterioration – in need of management	TREND:	Declining
OWNERSHIP:	Private	CONTACT:	Kate Difford 0117 975 0706

SITE NAME: Gunpowder works at Kennall Vale, St Gluvias			
DESIGNATION:	Scheduled Monument	CONDITION:	Generally unsatisfactory with major localised problems
PRINCIPAL VULNERABILITY:	Scrub / tree growth	TREND:	Declining
OWNERSHIP:	Private	CONTACT:	Kate Difford 0117 975 0706

SITE NAME: Camp 500yds (460m) west of Trenance, St Issey			
DESIGNATION:	Scheduled Monument	CONDITION:	Generally unsatisfactory with major localised problems
PRINCIPAL VULNERABILITY:	Arable ploughing	TREND:	Declining
OWNERSHIP:	Private	CONTACT:	Kate Difford 0117 975 0706

SITE NAME: Tokenbury camp, St Ive			
DESIGNATION:	Scheduled Monument	CONDITION:	Generally unsatisfactory with major localised problems
PRINCIPAL VULNERABILITY:	Extensive animal burrowing	TREND:	Declining
OWNERSHIP:	Private	CONTACT:	Kate Difford 0117 975 0706

SITE NAME: Hut circles, Higher Bussow, St Ives			
DESIGNATION:	Scheduled Monument	CONDITION:	Generally unsatisfactory with major localised problems
PRINCIPAL VULNERABILITY:	Scrub / tree growth	TREND:	Declining
OWNERSHIP:	Private	CONTACT:	Kate Difford 0117 975 0706

SITE NAME: Whitesand Bay (or Tregonhawke) battery, St John			
DESIGNATION:	Scheduled Monument	CONDITION:	Generally unsatisfactory with major localised problems
PRINCIPAL VULNERABILITY:	Permitted development	TREND:	Declining
OWNERSHIP:	Private	CONTACT:	Kate Difford 0117 975 0706

PRIORITY (FOR BUILDINGS)

A
Immediate risk of further rapid deterioration or loss of fabric; no solution agreed.

B
Immediate risk of further rapid deterioration or loss of fabric; solution agreed but not yet implemented.

C
Slow decay, no solution agreed.

D
Slow decay, solution agreed but not yet implemented.

E
Under repair or in fair to good repair, but no user identified; or under threat of vacancy with no obvious new user (applicable only to buildings capable of beneficial use).

F
Repair scheme in progress and (where applicable) end use or user identified; functionally redundant buildings with new use agreed but not yet implemented.

SITE NAME:	Chambered barrow 100yds (90m) east of Kerrow Farm, St Just		
DESIGNATION:	Scheduled Monument	CONDITION:	Generally unsatisfactory with major localised problems
PRINCIPAL VULNERABILITY:	Scrub / tree growth	TREND:	Declining
OWNERSHIP:	Private	CONTACT:	Kate Difford 0117 975 0706

SITE NAME:	Hut circles 50yds (45m) west of Carnyorth Farm, St Just		
DESIGNATION:	Scheduled Monument	CONDITION:	Generally unsatisfactory with major localised problems
PRINCIPAL VULNERABILITY:	Scrub / tree growth	TREND:	Declining
OWNERSHIP:	Private	CONTACT:	Kate Difford 0117 975 0706

SITE NAME:	Round barrow 550yds (500m) north of Chycarne, St Just		
DESIGNATION:	Scheduled Monument	CONDITION:	Extensive significant problems i.e. under plough, collapse
PRINCIPAL VULNERABILITY:	Arable ploughing	TREND:	Unknown
OWNERSHIP:	Private	CONTACT:	Kate Difford 0117 975 0706

SITE NAME:	Standing stone 200yds (180m) west of Chycarne, St Just		
DESIGNATION:	Scheduled Monument	CONDITION:	Unknown
PRINCIPAL VULNERABILITY:	Arable ploughing	TREND:	Unknown
OWNERSHIP:	Private	CONTACT:	Kate Difford 0117 975 0706

SITE NAME:	Two barrows on Carn Bean 300yds (270m) NNE of Higher Botallack, St Just		
DESIGNATION:	Scheduled Monument	CONDITION:	Generally unsatisfactory with major localised problems
PRINCIPAL VULNERABILITY:	Scrub / tree growth	TREND:	Stable
OWNERSHIP:	Private	CONTACT:	Kate Difford 0117 975 0706

SITE NAME:	Two barrows on Woon Gumpus Common 700yds (640m) NNW of Boslow Farm, St Just		
DESIGNATION:	Scheduled Monument	CONDITION:	Generally unsatisfactory with major localised problems
PRINCIPAL VULNERABILITY:	Scrub / tree growth	TREND:	Stable
OWNERSHIP:	Private	CONTACT:	Kate Difford 0117 975 0706

SITE NAME:	Chapel enclosure 150yds (140m) south of Trelease Farm, St Keverne		
DESIGNATION:	Scheduled Monument	CONDITION:	Extensive significant problems i.e. under plough, collapse
PRINCIPAL VULNERABILITY:	Other	TREND:	Declining
OWNERSHIP:	Private	CONTACT:	Kate Difford 0117 975 0706

SITE NAME:	Cliff castle at Winecove Point, St Merryn		
DESIGNATION:	Scheduled Monument	CONDITION:	Generally satisfactory but with significant localised problems
PRINCIPAL VULNERABILITY:	Coastal erosion	TREND:	Declining
OWNERSHIP:	Private	CONTACT:	Kate Difford 0117 975 0706

SITE NAME:	Hut circle village 330yds (300m) west of West Northwood Farm, St Neot		
DESIGNATION:	Scheduled Monument	CONDITION:	Generally unsatisfactory with major localised problems
PRINCIPAL VULNERABILITY:	Scrub / tree growth	TREND:	Improving
OWNERSHIP:	Private	CONTACT:	Kate Difford 0117 975 0706

Note:
If the priority category has changed since the 2008 register, the previous category is given in brackets.

ABBREVIATIONS

CA Conservation Area
EH English Heritage
HLF Heritage Lottery Fund

LA Local Authority
LB/LBs Listed Building/s
NP National Park

RPG Registered Park and Garden
SM/SMs Scheduled Monument/s
UA Unitary Authority

WHS World Heritage Site

SITE NAME: Medieval homestead and fields on Redhill Downs, St Neot			
DESIGNATION:	Scheduled Monument	CONDITION:	Generally unsatisfactory with major localised problems
PRINCIPAL VULNERABILITY:	Plant growth	TREND:	Declining
OWNERSHIP:	Private	CONTACT:	Kate Difford 0117 975 0706

SITE NAME: Prehistoric field systems, enclosure, hut circles and rounds, with adjacent medieval settlement, longhouse and field system on Higher Langdon Farm, St Neot			
DESIGNATION:	Scheduled Monument	CONDITION:	Generally unsatisfactory with major localised problems
PRINCIPAL VULNERABILITY:	Scrub / tree growth	TREND:	Declining
OWNERSHIP:	Private	CONTACT:	Kate Difford 0117 975 0706

SITE NAME: Prehistoric settlements and field system with adjacent medieval settlement, field systems, boundaries and tin streamworks on the Brown Gelly Downs, St Neot			
DESIGNATION:	Scheduled Monument	CONDITION:	Generally unsatisfactory with major localised problems
PRINCIPAL VULNERABILITY:	Scrub / tree growth	TREND:	Declining
OWNERSHIP:	Private	CONTACT:	Kate Difford 0117 975 0706

SITE NAME: Round barrow on Goonzion Down, St Neot			
DESIGNATION:	Scheduled Monument	CONDITION:	Generally satisfactory but with minor localised problems
PRINCIPAL VULNERABILITY:	Plant growth	TREND:	Declining
OWNERSHIP:	Local Authority	CONTACT:	Kate Difford 0117 975 0706

SITE NAME: Round cairn 1.062km south west of Higher Langdon Farm, St Neot			
DESIGNATION:	Scheduled Monument	CONDITION:	Generally satisfactory but with minor localised problems
PRINCIPAL VULNERABILITY:	Other	TREND:	Unknown
OWNERSHIP:	Private	CONTACT:	Kate Difford 0117 975 0706

SITE NAME: Round cairn 1.17km south west of Higher Langdon Farm, St Neot			
DESIGNATION:	Scheduled Monument	CONDITION:	Generally satisfactory but with minor localised problems
PRINCIPAL VULNERABILITY:	Other	TREND:	Unknown
OWNERSHIP:	Private	CONTACT:	Kate Difford 0117 975 0706

SITE NAME: Wayside cross and cross base in St Stephen's churchyard, 6m south of the church, St Stephen-in-Brannel			
DESIGNATION:	Scheduled Monument	CONDITION:	Generally unsatisfactory with major localised problems
PRINCIPAL VULNERABILITY:	Scrub / tree growth	TREND:	Declining
OWNERSHIP:	Private	CONTACT:	Kate Difford 0117 975 0706

SITE NAME: Bofarnel Downs round barrows, St Winnow			
DESIGNATION:	Scheduled Monument	CONDITION:	Generally satisfactory but with minor localised problems
PRINCIPAL VULNERABILITY:	Extensive stock erosion	TREND:	Declining
OWNERSHIP:	Private	CONTACT:	Kate Difford 0117 975 0706

PRIORITY (FOR BUILDINGS)

A
Immediate risk of further rapid deterioration or loss of fabric; no solution agreed.

B
Immediate risk of further rapid deterioration or loss of fabric; solution agreed but not yet implemented.

C
Slow decay, no solution agreed.

D
Slow decay, solution agreed but not yet implemented.

E
Under repair or in fair to good repair, but no user identified; or under threat of vacancy with no obvious new user (applicable only to buildings capable of beneficial use).

F
Repair scheme in progress and (where applicable) end use or user identified; functionally redundant buildings with new use agreed but not yet implemented.

SITE NAME:	Respryn Bridge, St Winnow		
DESIGNATION:	Scheduled Monument	CONDITION:	Generally satisfactory but with significant localised problems
PRINCIPAL VULNERABILITY:	Limited/ localised vehicle damage/erosion	TREND:	Improving
OWNERSHIP:	Local Authority	CONTACT:	Kate Difford 0117 975 0706

SITE NAME:	Two round barrows north east of Fairy Cross, St Winnow		
DESIGNATION:	Scheduled Monument	CONDITION:	Generally unsatisfactory with major localised problems
PRINCIPAL VULNERABILITY:	Arable ploughing	TREND:	Declining
OWNERSHIP:	Private	CONTACT:	Kate Difford 0117 975 0706

SITE NAME:	Condolden Barrow, Tintagel		
DESIGNATION:	Scheduled Monument	CONDITION:	Generally unsatisfactory with major localised problems
PRINCIPAL VULNERABILITY:	Extensive stock erosion	TREND:	Declining
OWNERSHIP:	Private	CONTACT:	Kate Difford 0117 975 0706


SITE NAME:	The Ballast Pond, Torpoint		
DESIGNATION:	Scheduled Monument	CONDITION:	Generally satisfactory but with significant localised problems
PRINCIPAL VULNERABILITY:	Coastal erosion	TREND:	Unknown
OWNERSHIP:	Private	CONTACT:	Kate Difford 0117 975 0706

SITE NAME:	Ancient village south of Carburrow Tor, Warleggan		
DESIGNATION:	Scheduled Monument	CONDITION:	Generally satisfactory but with significant localised problems
PRINCIPAL VULNERABILITY:	Plant growth	TREND:	Stable
OWNERSHIP:	Private	CONTACT:	Kate Difford 0117 975 0706

SITE NAME:	Treen Common barrows, Zennor		
DESIGNATION:	Scheduled Monument	CONDITION:	Generally satisfactory but with significant localised problems
PRINCIPAL VULNERABILITY:	Plant growth	TREND:	Declining
OWNERSHIP:	Private	CONTACT:	Kate Difford 0117 975 0706

SITE NAME:	Carclew, Mylor	Mid C18 formal terraced and water gardens, together with an C18 landscape park. The main house burnt down in 1934 and the site is now in divided ownership. Infill residential development in the park belts, substantial areas of woodland have been cleared and substantial loss of individual parkland trees has occurred.
DESIGNATION:	Registered Park and Garden Grade II, also CA, 5 LBs	
CONDITION:	Extensive significant problems	
VULNERABILITY:	Medium	
TREND:	Deteriorating	
OWNERSHIP :	Private, multiple owners	Contact: Kim Auston 0117 975 0696

OFF CORNWALL (UA)

	SITE NAME:	Royal Anne, Lizard Point	Built at Woolwich and launched in 1709, a Fifth Rate galley frigate and the last oared fighting ship built for the Royal Navy. Carrying Lord Belhaven, new Governor of Barbados, to West Indies in 1721, bad weather forced return to Falmouth whereupon she was wrecked on the Stag Rocks. No organic material has been recovered. Site seems to be artefact-bearing rather than containing any ship structure; remaining evidence cannot be left to deteriorate further. The site lies close inshore and access is difficult.
	DESIGNATION:	Protected Wreck Site	
	CONDITION:	Extensive significant problems	
	TREND:	Significant decline	
	OWNERSHIP:	Government	Contact: Kate Difford 0117 975 0706
PHOTO:	© Kevin Camidge		

Note:
If the priority category has changed since the 2008 register, the previous category is given in brackets.

ABBREVIATIONS

CA Conservation Area
EH English Heritage
HLF Heritage Lottery Fund

LA Local Authority
LB/LBs Listed Building/s
NP National Park

RPG Registered Park and Garden
SM/SMs Scheduled Monument/s
UA Unitary Authority

WHS World Heritage Site

DEVON

DARTMOOR (NP)



SITE NAME: **Higher Sigford,
Sweet's Sigford,
Ilington, Teignbridge**

DESIGNATION: Listed Building Grade II*

CONDITION: Poor

OCCUPANCY: Vacant

PRIORITY: D (D)

OWNERSHIP: Private

A rare example of a longhouse in a farmstead context which has been used for agricultural storage in more recent years. Some internal and external stabilisation works have been carried out though further works are needed. Permission for domestic re-occupation of the house has been approved, but the details are still under negotiation.

Contact: Francis Kelly 0117 975 0725

SITE NAME: **Agglomerated enclosure on the west side of the Erme Valley below Stalldown, Cornwood, South Hams**

DESIGNATION: Scheduled Monument CONDITION: Generally unsatisfactory with major localised problems

PRINCIPAL VULNERABILITY: Plant growth TREND: Declining

OWNERSHIP: Private CONTACT: Kate Difford 0117 975 0706

SITE NAME: **Blowing house north of Yealm Steps, Cornwood, South Hams**

DESIGNATION: Scheduled Monument CONDITION: Generally satisfactory but with significant localised problems

PRINCIPAL VULNERABILITY: Plant growth TREND: Declining

OWNERSHIP: Private CONTACT: Kate Difford 0117 975 0706

SITE NAME: **Enclosure on the west side of the Erme valley below Stalldown, Cornwood, South Hams**

DESIGNATION: Scheduled Monument CONDITION: Generally satisfactory but with significant localised problems

PRINCIPAL VULNERABILITY: Plant growth TREND: Declining

OWNERSHIP: Private CONTACT: Kate Difford 0117 975 0706

SITE NAME: **Medieval settlement on Ford Waste, Cornwood, South Hams**

DESIGNATION: Scheduled Monument CONDITION: Generally satisfactory but with minor localised problems

PRINCIPAL VULNERABILITY: Scrub / tree growth TREND: Declining

OWNERSHIP: Private CONTACT: Kate Difford 0117 975 0706

SITE NAME: **The southern of three enclosures north of Ford Waste, Cornwood, South Hams**

DESIGNATION: Scheduled Monument CONDITION: Generally satisfactory but with minor localised problems

PRINCIPAL VULNERABILITY: Plant growth TREND: Declining

OWNERSHIP: Private CONTACT: Kate Difford 0117 975 0706

SITE NAME: **Three unenclosed stone hut circles on the west side of the Erme Valley, north of Lower Piles, Cornwood, South Hams**

DESIGNATION: Scheduled Monument CONDITION: Generally unsatisfactory with major localised problems

PRINCIPAL VULNERABILITY: Plant growth TREND: Declining

OWNERSHIP: Private CONTACT: Kate Difford 0117 975 0706

SITE NAME: **Two hut circles on the south east slope of Stalldown, Cornwood, South Hams**

DESIGNATION: Scheduled Monument CONDITION: Generally satisfactory but with significant localised problems

PRINCIPAL VULNERABILITY: Plant growth TREND: Declining

OWNERSHIP: Private CONTACT: Kate Difford 0117 975 0706

PRIORITY (FOR BUILDINGS)

A Immediate risk of further rapid deterioration or loss of fabric; no solution agreed.

B Immediate risk of further rapid deterioration or loss of fabric; solution agreed but not yet implemented.

C Slow decay, no solution agreed.

D Slow decay; solution agreed but not yet implemented.

E Under repair or in fair to good repair; but no user identified; or under threat of vacancy with no obvious new user (applicable only to buildings capable of beneficial use).

F Repair scheme in progress and (where applicable) end use or user identified; functionally redundant buildings with new use agreed but not yet implemented.

SITE NAME:	Unenclosed stone hut settlement north east of Yadsworthy, Cornwood, South Hams		
DESIGNATION:	Scheduled Monument	CONDITION:	Generally unsatisfactory with major localised problems
PRINCIPAL VULNERABILITY:	Plant growth	TREND:	Declining
OWNERSHIP:	Private	CONTACT:	Kate Difford 0117 975 0706

SITE NAME:	Enclosure and hut circles east of Huntingdon Ford, Dean Prior, South Hams		
DESIGNATION:	Scheduled Monument	CONDITION:	Generally satisfactory but with significant localised problems
PRINCIPAL VULNERABILITY:	Plant growth	TREND:	Declining
OWNERSHIP:	Private	CONTACT:	Kate Difford 0117 975 0706

SITE NAME:	Hut circles and two enclosures on Dean Moor, near River Avon, Dean Prior, South Hams		
DESIGNATION:	Scheduled Monument	CONDITION:	Generally satisfactory but with significant localised problems
PRINCIPAL VULNERABILITY:	Plant growth	TREND:	Declining
OWNERSHIP:	Private	CONTACT:	Kate Difford 0117 975 0706

SITE NAME:	Agglomerated enclosure with hut circles, south of Lower Piles, Harford, South Hams		
DESIGNATION:	Scheduled Monument	CONDITION:	Generally unsatisfactory with major localised problems
PRINCIPAL VULNERABILITY:	Plant growth	TREND:	Declining
OWNERSHIP:	Private	CONTACT:	Kate Difford 0117 975 0706

SITE NAME:	Blowing house at junction of Hook Lake and River Erme, Harford, South Hams		
DESIGNATION:	Scheduled Monument	CONDITION:	Generally satisfactory but with significant localised problems
PRINCIPAL VULNERABILITY:	Plant growth	TREND:	Declining
OWNERSHIP:	Private	CONTACT:	Kate Difford 0117 975 0706

SITE NAME:	Blowing house north of Dry Lake, Harford, South Hams		
DESIGNATION:	Scheduled Monument	CONDITION:	Generally unsatisfactory with major localised problems
PRINCIPAL VULNERABILITY:	Plant growth	TREND:	Stable
OWNERSHIP:	Private	CONTACT:	Kate Difford 0117 975 0706

SITE NAME:	Cairn in north east corner of Lower Piles, Harford, South Hams		
DESIGNATION:	Scheduled Monument	CONDITION:	Generally satisfactory but with significant localised problems
PRINCIPAL VULNERABILITY:	Plant growth	TREND:	Declining
OWNERSHIP:	Private	CONTACT:	Kate Difford 0117 975 0706

SITE NAME:	Cairn to the west of Tristis Rock, Burford Down, Harford, South Hams		
DESIGNATION:	Scheduled Monument	CONDITION:	Generally satisfactory but with significant localised problems
PRINCIPAL VULNERABILITY:	Plant growth	TREND:	Declining
OWNERSHIP:	Private	CONTACT:	Kate Difford 0117 975 0706

Note:
If the priority category has changed since the 2008 register, the previous category is given in brackets.

ABBREVIATIONS
CA Conservation Area
EH English Heritage
HLF Heritage Lottery Fund

LA Local Authority
LB/LBs Listed Building/s
NP National Park

RPG Registered Park and Garden
SM/SMs Scheduled Monument/s
UA Unitary Authority

WHS World Heritage Site

SITE NAME: Enclosure and hut circles at Piles Corner, Harford, South Hams			
DESIGNATION:	Scheduled Monument	CONDITION:	Generally unsatisfactory with major localised problems
PRINCIPAL VULNERABILITY:	Plant growth	TREND:	Declining
OWNERSHIP:	Private	CONTACT:	Kate Difford 0117 975 0706

SITE NAME: Enclosure with hut circles east of Addicombe, Harford, South Hams			
DESIGNATION:	Scheduled Monument	CONDITION:	Generally satisfactory but with significant localised problems
PRINCIPAL VULNERABILITY:	Plant growth	TREND:	Declining
OWNERSHIP:	Private	CONTACT:	Kate Difford 0117 975 0706

SITE NAME: Enclosure with hut circles east of Addicombe, Harford, South Hams			
DESIGNATION:	Scheduled Monument	CONDITION:	Generally unsatisfactory with major localised problems
PRINCIPAL VULNERABILITY:	Plant growth	TREND:	Declining
OWNERSHIP:	Private	CONTACT:	Kate Difford 0117 975 0706

SITE NAME: Enclosure with hut circles in Higher Piles newtake, Harford, South Hams			
DESIGNATION:	Scheduled Monument	CONDITION:	Generally unsatisfactory with major localised problems
PRINCIPAL VULNERABILITY:	Plant growth	TREND:	Declining
OWNERSHIP:	Private	CONTACT:	Kate Difford 0117 975 0706

SITE NAME: Enclosure with hut circles to the north east of Piles Copse, Harford, South Hams			
DESIGNATION:	Scheduled Monument	CONDITION:	Generally satisfactory but with significant localised problems
PRINCIPAL VULNERABILITY:	Plant growth	TREND:	Declining
OWNERSHIP:	Private	CONTACT:	Kate Difford 0117 975 0706

SITE NAME: Hut circles and enclosure to south of Left Lake, Harford, South Hams			
DESIGNATION:	Scheduled Monument	CONDITION:	Generally satisfactory but with significant localised problems
PRINCIPAL VULNERABILITY:	Plant growth	TREND:	Declining
OWNERSHIP:	Private	CONTACT:	Kate Difford 0117 975 0706

SITE NAME: Hut circles in Erme Pound east of River Erme, Harford, South Hams			
DESIGNATION:	Scheduled Monument	CONDITION:	Generally unsatisfactory with major localised problems
PRINCIPAL VULNERABILITY:	Plant growth	TREND:	Declining
OWNERSHIP:	Private	CONTACT:	Kate Difford 0117 975 0706

SITE NAME: Stone row, cairn and enclosures near Hook Lane, Erme Valley, Harford, South Hams			
DESIGNATION:	Scheduled Monument	CONDITION:	Generally unsatisfactory with major localised problems
PRINCIPAL VULNERABILITY:	Plant growth	TREND:	Declining
OWNERSHIP:	Private	CONTACT:	Kate Difford 0117 975 0706

PRIORITY (FOR BUILDINGS)

A
Immediate risk of further rapid deterioration or loss of fabric; no solution agreed.

B
Immediate risk of further rapid deterioration or loss of fabric; solution agreed but not yet implemented.

C
Slow decay, no solution agreed.

D
Slow decay, solution agreed but not yet implemented.

E
Under repair or in fair to good repair, but no user identified; or under threat of vacancy with no obvious new user (applicable only to buildings capable of beneficial use).

F
Repair scheme in progress and (where applicable) end use or user identified; functionally redundant buildings with new use agreed but not yet implemented.

SITE NAME:	Unenclosed stone hut settlement on the east side of the Erme Valley, north Harford Moor, Harford, South Hams		
DESIGNATION:	Scheduled Monument	CONDITION:	Generally satisfactory but with significant localised problems
PRINCIPAL VULNERABILITY:	Plant growth	TREND:	Declining
OWNERSHIP:	Private	CONTACT:	Kate Difford 0117 975 0706

SITE NAME:	Unenclosed stone hut settlement with enclosures north of Piles Copse, Harford, South Hams		
DESIGNATION:	Scheduled Monument	CONDITION:	Generally unsatisfactory with major localised problems
PRINCIPAL VULNERABILITY:	Plant growth	TREND:	Declining
OWNERSHIP:	Private	CONTACT:	Kate Difford 0117 975 0706

SITE NAME:	Eight cairns forming part of a cairn cemetery on Holne Ridge and a stone alignment immediately west of Horn's Cross, Holne, South Hams		
DESIGNATION:	Scheduled Monument	CONDITION:	Generally satisfactory but with significant localised problems
PRINCIPAL VULNERABILITY:	Plant growth	TREND:	Declining
OWNERSHIP:	Government or Agency	CONTACT:	Kate Difford 0117 975 0706

SITE NAME:	Enclosed prehistoric settlement and round cairn 880m south west of Venford Reservoir dam, Holne, South Hams		
DESIGNATION:	Scheduled Monument	CONDITION:	Generally satisfactory but with significant localised problems
PRINCIPAL VULNERABILITY:	Plant growth	TREND:	Declining
OWNERSHIP:	Utility	CONTACT:	Kate Difford 0117 975 0706

SITE NAME:	Enclosed prehistoric settlement and three round cairns 870m south east of Horn's Cross, Holne, South Hams		
DESIGNATION:	Scheduled Monument	CONDITION:	Generally unsatisfactory with major localised problems
PRINCIPAL VULNERABILITY:	Plant growth	TREND:	Declining
OWNERSHIP:	Utility	CONTACT:	Kate Difford 0117 975 0706

SITE NAME:	Four cairns 310m south of Horn's Cross forming part of a cairn cemetery on Holne Ridge, Holne, South Hams		
DESIGNATION:	Scheduled Monument	CONDITION:	Generally satisfactory but with significant localised problems
PRINCIPAL VULNERABILITY:	Plant growth	TREND:	Declining
OWNERSHIP:	Local Authority	CONTACT:	Kate Difford 0117 975 0706

SITE NAME:	Four cairns on Holne Lee 1140m north west of Greatcombe, Holne, South Hams		
DESIGNATION:	Scheduled Monument	CONDITION:	Generally satisfactory but with significant localised problems
PRINCIPAL VULNERABILITY:	Plant growth	TREND:	Declining
OWNERSHIP:	Local Authority	CONTACT:	Kate Difford 0117 975 0706

SITE NAME:	Holne Chase Castle, Holne, South Hams		
DESIGNATION:	Scheduled Monument	CONDITION:	Generally satisfactory but with significant localised problems
PRINCIPAL VULNERABILITY:	Plant growth	TREND:	Stable
OWNERSHIP:	Private	CONTACT:	Kate Difford 0117 975 0706

Note:
If the priority category has changed since the 2008 register, the previous category is given in brackets.

ABBREVIATIONS
CA Conservation Area
EH English Heritage
HLF Heritage Lottery Fund

LA Local Authority
LB/LBs Listed Building/s
NP National Park

RPG Registered Park and Garden
SM/SMs Scheduled Monument/s
UA Unitary Authority

WHS World Heritage Site

SITE NAME: Medieval farmstead and field system, post-medieval tinworks, prehistoric settlements and cairns north and west of Gibby Coombe, Holne, South Hams			
DESIGNATION:	Scheduled Monument	CONDITION:	Generally satisfactory but with significant localised problems
PRINCIPAL VULNERABILITY:	Plant growth	TREND:	Declining
OWNERSHIP:	Local Authority	CONTACT:	Kate Difford 0117 975 0706
SITE NAME: Part of the Dartmeet coaxial field system and other archaeological remains on Holne Moor west and north west of Venford Reservoir, Holne, South Hams			
DESIGNATION:	Scheduled Monument	CONDITION:	Generally unsatisfactory with major localised problems
PRINCIPAL VULNERABILITY:	Plant growth	TREND:	Declining
OWNERSHIP:	Local Authority	CONTACT:	Kate Difford 0117 975 0706
SITE NAME: Partially enclosed stone hut circle settlement 350m south west of Horn's Cross, Holne, South Hams			
DESIGNATION:	Scheduled Monument	CONDITION:	Generally satisfactory but with significant localised problems
PRINCIPAL VULNERABILITY:	Plant growth	TREND:	Declining
OWNERSHIP:	Local Authority	CONTACT:	Kate Difford 0117 975 0706
SITE NAME: Partially enclosed stone hut circle settlement 420m north west and 440m west of Horn's Cross, Holne, South Hams			
DESIGNATION:	Scheduled Monument	CONDITION:	Generally satisfactory but with significant localised problems
PRINCIPAL VULNERABILITY:	Plant growth	TREND:	Declining
OWNERSHIP:	Local Authority	CONTACT:	Kate Difford 0117 975 0706
SITE NAME: Partially enclosed stone hut circle settlement 560m west of Horn's Cross, Holne, South Hams			
DESIGNATION:	Scheduled Monument	CONDITION:	Generally unsatisfactory with major localised problems
PRINCIPAL VULNERABILITY:	Plant growth	TREND:	Declining
OWNERSHIP:	Local Authority	CONTACT:	Kate Difford 0117 975 0706
SITE NAME: Prehistoric fields and settlements north east of Venford Reservoir forming part of the Dartmeet coaxial field system, Holne, South Hams			
DESIGNATION:	Scheduled Monument	CONDITION:	Generally satisfactory but with significant localised problems
PRINCIPAL VULNERABILITY:	Plant growth	TREND:	Declining
OWNERSHIP:	Local Authority	CONTACT:	Kate Difford 0117 975 0706
SITE NAME: Prehistoric fields, settlements and cairn south east of Venford Reservoir forming part of the Dartmeet coaxial field system, Holne, South Hams			
DESIGNATION:	Scheduled Monument	CONDITION:	Generally satisfactory but with significant localised problems
PRINCIPAL VULNERABILITY:	Plant growth	TREND:	Declining
OWNERSHIP:	Local Authority	CONTACT:	Kate Difford 0117 975 0706
SITE NAME: Ringleshutes tinwork, Holne, South Hams			
DESIGNATION:	Scheduled Monument	CONDITION:	Generally satisfactory but with significant localised problems
PRINCIPAL VULNERABILITY:	Scrub / tree growth	TREND:	Declining
OWNERSHIP:	Local Authority	CONTACT:	Kate Difford 0117 975 0706

PRIORITY (FOR BUILDINGS)

A
Immediate risk of further rapid deterioration or loss of fabric; no solution agreed.

B
Immediate risk of further rapid deterioration or loss of fabric; solution agreed but not yet implemented.

C
Slow decay, no solution agreed.

D
Slow decay, solution agreed but not yet implemented.

E
Under repair or in fair to good repair, but no user identified; or under threat of vacancy with no obvious new user (applicable only to buildings capable of beneficial use).

F
Repair scheme in progress and (where applicable) end use or user identified; functionally redundant buildings with new use agreed but not yet implemented.

SITE NAME:	Stone hut circle and length of boundary walling 860m south west of Venford Reservoir dam, Holne, South Hams		
DESIGNATION:	Scheduled Monument	CONDITION:	Generally unsatisfactory with major localised problems
PRINCIPAL VULNERABILITY:	Plant growth	TREND:	Declining
OWNERSHIP:	Utility	CONTACT:	Kate Difford 0117 975 0706

SITE NAME:	Three stone hut circles 780m SSW of Venford Reservoir dam, Holne, South Hams		
DESIGNATION:	Scheduled Monument	CONDITION:	Generally satisfactory but with significant localised problems
PRINCIPAL VULNERABILITY:	Plant growth	TREND:	Declining
OWNERSHIP:	Utility	CONTACT:	Kate Difford 0117 975 0706

SITE NAME:	A stone alignment, kerbed cairn, prehistoric settlement, four pillow mounds, a vermin trap and animal runs 720m south west of Great Trowlesworthy Tor, Shaugh Prior, South Hams		
DESIGNATION:	Scheduled Monument	CONDITION:	Generally satisfactory but with significant localised problems
PRINCIPAL VULNERABILITY:	Plant growth	TREND:	Declining
OWNERSHIP:	Private	CONTACT:	Kate Difford 0117 975 0706

SITE NAME:	Agglomerated enclosure with hut circles south west of Ditsworthy Clam, Shaugh Prior, South Hams		
DESIGNATION:	Scheduled Monument	CONDITION:	Generally satisfactory but with significant localised problems
PRINCIPAL VULNERABILITY:	Plant growth	TREND:	Declining
OWNERSHIP:	Private	CONTACT:	Kate Difford 0117 975 0706

SITE NAME:	An enclosed settlement, length of reave, two vermin traps and a pillow mound 770m east of Trowlesworthy Warren House, Shaugh Prior, South Hams		
DESIGNATION:	Scheduled Monument	CONDITION:	Generally satisfactory but with significant localised problems
PRINCIPAL VULNERABILITY:	Plant growth	TREND:	Declining
OWNERSHIP:	Private	CONTACT:	Kate Difford 0117 975 0706

SITE NAME:	An unenclosed stone hut circle settlement 760m north east of Trowlesworthy Warren House, Shaugh Prior, South Hams		
DESIGNATION:	Scheduled Monument	CONDITION:	Generally satisfactory but with significant localised problems
PRINCIPAL VULNERABILITY:	Plant growth	TREND:	Declining
OWNERSHIP:	Private	CONTACT:	Kate Difford 0117 975 0706

SITE NAME:	Barrow near Shaugh Cross, Shaugh Prior, South Hams		
DESIGNATION:	Scheduled Monument	CONDITION:	Generally unsatisfactory with major localised problems
PRINCIPAL VULNERABILITY:	Plant growth	TREND:	Declining
OWNERSHIP:	Private	CONTACT:	Kate Difford 0117 975 0706

SITE NAME:	Cairn south of Mill Corner, Shaugh Prior, South Hams		
DESIGNATION:	Scheduled Monument	CONDITION:	Generally satisfactory but with significant localised problems
PRINCIPAL VULNERABILITY:	Plant growth	TREND:	Declining
OWNERSHIP:	Private	CONTACT:	Kate Difford 0117 975 0706

Note:
If the priority category has changed since the 2008 register, the previous category is given in brackets.

ABBREVIATIONS
CA Conservation Area
EH English Heritage
HLF Heritage Lottery Fund

LA Local Authority
LB/LBs Listed Building/s
NP National Park

RPG Registered Park and Garden
SM/SMs Scheduled Monument/s
UA Unitary Authority

WHS World Heritage Site

SITE NAME: Cairn with a cist east of Willings Walls Reave, Shaugh Prior, South Hams			
DESIGNATION:	Scheduled Monument	CONDITION:	Generally satisfactory but with significant localised problems
PRINCIPAL VULNERABILITY:	Plant growth	TREND:	Declining
OWNERSHIP:	Private	CONTACT:	Kate Difford 0117 975 0706

SITE NAME: Cairn with a cist, one of several on the western edge of Lee Moor, Shaugh Prior, South Hams			
DESIGNATION:	Scheduled Monument	CONDITION:	Generally satisfactory but with minor localised problems
PRINCIPAL VULNERABILITY:	Plant growth	TREND:	Declining
OWNERSHIP:	Private	CONTACT:	Kate Difford 0117 975 0706

SITE NAME: Cross Dyke reave, Shaugh Prior, South Hams			
DESIGNATION:	Scheduled Monument	CONDITION:	Generally satisfactory but with significant localised problems
PRINCIPAL VULNERABILITY:	Plant growth	TREND:	Declining
OWNERSHIP:	Private	CONTACT:	Kate Difford 0117 975 0706

SITE NAME: Double stone alignment with a terminal stone setting south of Great Trowlesworthy Tor, Shaugh Prior, South Hams			
DESIGNATION:	Scheduled Monument	CONDITION:	Generally satisfactory but with significant localised problems
PRINCIPAL VULNERABILITY:	Moderate stock erosion	TREND:	Declining
OWNERSHIP:	Private	CONTACT:	Kate Difford 0117 975 0706

SITE NAME: Eight pillow mounds and a vermin trap on the northern slope of Little Trowlesworthy Tor forming part of Trowlesworthy Warren, Shaugh Prior, South Hams			
DESIGNATION:	Scheduled Monument	CONDITION:	Generally satisfactory but with significant localised problems
PRINCIPAL VULNERABILITY:	Plant growth	TREND:	Declining
OWNERSHIP:	Private	CONTACT:	Kate Difford 0117 975 0706

SITE NAME: Enclosed stone hut circle settlement and three round cairns on Giant's Hill, Shaugh Prior, South Hams			
DESIGNATION:	Scheduled Monument	CONDITION:	Generally satisfactory but with significant localised problems
PRINCIPAL VULNERABILITY:	Plant growth	TREND:	Declining
OWNERSHIP:	Private	CONTACT:	Kate Difford 0117 975 0706

SITE NAME: Enclosure with hut circles west of Plym Steps, Shaugh Prior, South Hams			
DESIGNATION:	Scheduled Monument	CONDITION:	Generally satisfactory but with significant localised problems
PRINCIPAL VULNERABILITY:	Plant growth	TREND:	Declining
OWNERSHIP:	Private	CONTACT:	Kate Difford 0117 975 0706

SITE NAME: Hut circles west of Saddlesborough, Shaugh Prior, South Hams			
DESIGNATION:	Scheduled Monument	CONDITION:	Generally unsatisfactory with major localised problems
PRINCIPAL VULNERABILITY:	Plant growth	TREND:	Declining
OWNERSHIP:	Private	CONTACT:	Kate Difford 0117 975 0706

PRIORITY (FOR BUILDINGS)

A Immediate risk of further rapid deterioration or loss of fabric; no solution agreed.

B Immediate risk of further rapid deterioration or loss of fabric; solution agreed but not yet implemented.

C Slow decay, no solution agreed.

D Slow decay, solution agreed but not yet implemented.

E Under repair or in fair to good repair, but no user identified; or under threat of vacancy with no obvious new user (applicable only to buildings capable of beneficial use).

F Repair scheme in progress and (where applicable) end use or user identified; functionally redundant buildings with new use agreed but not yet implemented.

SITE NAME:	Medieval farmstead and field system, length of Willings Walls Reave, four round cairns, a ring cairn and pillow mounds at Willings Walls Warren, Shaugh Prior, South Hams		
DESIGNATION:	Scheduled Monument	CONDITION:	Generally unsatisfactory with major localised problems
PRINCIPAL VULNERABILITY:	Plant growth	TREND:	Declining
OWNERSHIP:	Private	CONTACT:	Kate Difford 0117 975 0706

SITE NAME:	Multi-period remains at Hentor Warren, Shaugh Prior, South Hams		
DESIGNATION:	Scheduled Monument	CONDITION:	Generally satisfactory but with minor localised problems
PRINCIPAL VULNERABILITY:	Plant growth	TREND:	Declining
OWNERSHIP:	Private	CONTACT:	Kate Difford 0117 975 0706

SITE NAME:	One of a number of cairns with cists south of Shavercombe Brook, Shaugh Prior, South Hams		
DESIGNATION:	Scheduled Monument	CONDITION:	Generally satisfactory but with significant localised problems
PRINCIPAL VULNERABILITY:	Plant growth	TREND:	Declining
OWNERSHIP:	Private	CONTACT:	Kate Difford 0117 975 0706

SITE NAME:	One of a number of cairns with cists south of Shavercombe Brook, Shaugh Prior, South Hams		
DESIGNATION:	Scheduled Monument	CONDITION:	Generally satisfactory but with minor localised problems
PRINCIPAL VULNERABILITY:	Plant growth	TREND:	Declining
OWNERSHIP:	Private	CONTACT:	Kate Difford 0117 975 0706

SITE NAME:	One of three stone hut circles 500m SSE of Legis Tor, Shaugh Prior, South Hams		
DESIGNATION:	Scheduled Monument	CONDITION:	Generally satisfactory but with significant localised problems
PRINCIPAL VULNERABILITY:	Plant growth	TREND:	Declining
OWNERSHIP:	Private	CONTACT:	Kate Difford 0117 975 0706

SITE NAME:	Pillow mound 100m south east of Great Trowlesworthy Tor, forming part of Trowlesworthy Warren, Shaugh Prior, South Hams		
DESIGNATION:	Scheduled Monument	CONDITION:	Generally satisfactory but with significant localised problems
PRINCIPAL VULNERABILITY:	Plant growth	TREND:	Declining
OWNERSHIP:	Private	CONTACT:	Kate Difford 0117 975 0706

SITE NAME:	Pillow mound 160m south west of Great Trowlesworthy Tor, forming part of Trowlesworthy Warren, Shaugh Prior, South Hams		
DESIGNATION:	Scheduled Monument	CONDITION:	Generally unsatisfactory with major localised problems
PRINCIPAL VULNERABILITY:	Plant growth	TREND:	Declining
OWNERSHIP:	Private	CONTACT:	Kate Difford 0117 975 0706

SITE NAME:	Pillow mound 270m south east of Ditsworthy Warren House forming part of Hentor Warren, Shaugh Prior, South Hams		
DESIGNATION:	Scheduled Monument	CONDITION:	Generally unsatisfactory with major localised problems
PRINCIPAL VULNERABILITY:	Plant growth	TREND:	Declining
OWNERSHIP:	Private	CONTACT:	Kate Difford 0117 975 0706

Note:
If the priority category has changed since the 2008 register, the previous category is given in brackets.

ABBREVIATIONS

CA Conservation Area
EH English Heritage
HLF Heritage Lottery Fund

LA Local Authority
LB/LBs Listed Building/s
NP National Park

RPG Registered Park and Garden
SM/SMs Scheduled Monument/s
UA Unitary Authority

WHS World Heritage Site

SITE NAME:		Pillow mound 530m ENE of Trowlesworthy Warren House forming part of Trowlesworthy Warren, Shaugh Prior, South Hams	
DESIGNATION:	Scheduled Monument	CONDITION:	Generally satisfactory but with significant localised problems
PRINCIPAL VULNERABILITY:	Plant growth	TREND:	Declining
OWNERSHIP:	Private	CONTACT:	Kate Difford 0117 975 0706

SITE NAME:		Pillow mound 610m SSW of Ditsworthy Warren House forming part of Willings Walls Warren, Shaugh Prior, South Hams	
DESIGNATION:	Scheduled Monument	CONDITION:	Generally unsatisfactory with major localised problems
PRINCIPAL VULNERABILITY:	Plant growth	TREND:	Declining
OWNERSHIP:	Private	CONTACT:	Kate Difford 0117 975 0706

SITE NAME:		Pillow mound 620m ESE of Legis Tor forming part of Willings Walls Warren, Shaugh Prior, South Hams	
DESIGNATION:	Scheduled Monument	CONDITION:	Generally satisfactory but with significant localised problems
PRINCIPAL VULNERABILITY:	Plant growth	TREND:	Declining
OWNERSHIP:	Private	CONTACT:	Kate Difford 0117 975 0706

SITE NAME:		Pillow mound 630m east of Legis Tor forming part of Willings Walls Warren, Shaugh Prior, South Hams	
DESIGNATION:	Scheduled Monument	CONDITION:	Generally satisfactory but with significant localised problems
PRINCIPAL VULNERABILITY:	Plant growth	TREND:	Declining
OWNERSHIP:	Private	CONTACT:	Kate Difford 0117 975 0706

SITE NAME:		Pillow mound 760m ENE of Trowlesworthy Warren House, forming part of Trowlesworthy Warren, Shaugh Prior, South Hams	
DESIGNATION:	Scheduled Monument	CONDITION:	Generally unsatisfactory with major localised problems
PRINCIPAL VULNERABILITY:	Plant growth	TREND:	Declining
OWNERSHIP:	Private	CONTACT:	Kate Difford 0117 975 0706

SITE NAME:		Pillow mound 790m NNE of Blackaton Cross, forming part of Trowlesworthy Warren, Shaugh Prior, South Hams	
DESIGNATION:	Scheduled Monument	CONDITION:	Generally unsatisfactory with major localised problems
PRINCIPAL VULNERABILITY:	Plant growth	TREND:	Declining
OWNERSHIP:	Private	CONTACT:	Kate Difford 0117 975 0706

SITE NAME:		Pillow mound 840m north east of Trowlesworthy Warren House, forming part of Trowlesworthy Warren, Shaugh Prior, South Hams	
DESIGNATION:	Scheduled Monument	CONDITION:	Generally satisfactory but with minor localised problems
PRINCIPAL VULNERABILITY:	Plant growth	TREND:	Declining
OWNERSHIP:	Private	CONTACT:	Kate Difford 0117 975 0706

SITE NAME:		Pillow mound 860m NNW of Blackaton Cross, forming part of Trowlesworthy Warren, Shaugh Prior, South Hams	
DESIGNATION:	Scheduled Monument	CONDITION:	Generally unsatisfactory with major localised problems
PRINCIPAL VULNERABILITY:	Plant growth	TREND:	Declining
OWNERSHIP:	Private	CONTACT:	Kate Difford 0117 975 0706

PRIORITY (FOR BUILDINGS)

A
Immediate risk of further rapid deterioration or loss of fabric; no solution agreed.

B
Immediate risk of further rapid deterioration or loss of fabric; solution agreed but not yet implemented.

C
Slow decay, no solution agreed.

D
Slow decay, solution agreed but not yet implemented.

E
Under repair or in fair to good repair, but no user identified; or under threat of vacancy with no obvious new user (applicable only to buildings capable of beneficial use).

F
Repair scheme in progress and (where applicable) end use or user identified; functionally redundant buildings with new use agreed but not yet implemented.

SITE NAME:	Pillow mound 860m SSE of Trowlesworthy Warren House, forming part of Trowlesworthy Warren, Shaugh Prior, South Hams		
DESIGNATION:	Scheduled Monument	CONDITION:	Generally unsatisfactory with major localised problems
PRINCIPAL VULNERABILITY:	Plant growth	TREND:	Declining
OWNERSHIP:	Private	CONTACT:	Kate Difford 0117 975 0706

SITE NAME:	Pillow mound and animal run 830m north east of Trowlesworthy Warren House, forming part of Trowlesworthy Warren, Shaugh Prior, South Hams		
DESIGNATION:	Scheduled Monument	CONDITION:	Generally satisfactory but with significant localised problems
PRINCIPAL VULNERABILITY:	Plant growth	TREND:	Declining
OWNERSHIP:	Private	CONTACT:	Kate Difford 0117 975 0706

SITE NAME:	Pound and hut circles north of Hawk's Tor, Shaugh Prior, South Hams		
DESIGNATION:	Scheduled Monument	CONDITION:	Generally unsatisfactory with major localised problems
PRINCIPAL VULNERABILITY:	Plant growth	TREND:	Declining
OWNERSHIP:	Private	CONTACT:	Kate Difford 0117 975 0706

SITE NAME:	Pounds and hut circles north of Saddlesborough, Shaugh Prior, South Hams		
DESIGNATION:	Scheduled Monument	CONDITION:	Generally unsatisfactory with major localised problems
PRINCIPAL VULNERABILITY:	Plant growth	TREND:	Declining
OWNERSHIP:	Private	CONTACT:	Kate Difford 0117 975 0706

SITE NAME:	Rectangular building 420m north west of Hen Tor, forming an outlying part of Hentor Farm, Shaugh Prior, South Hams		
DESIGNATION:	Scheduled Monument	CONDITION:	Generally satisfactory but with significant localised problems
PRINCIPAL VULNERABILITY:	Plant growth	TREND:	Declining
OWNERSHIP:	Private	CONTACT:	Kate Difford 0117 975 0706

SITE NAME:	Round barrow north west of Saddlesborough, Shaugh Prior, South Hams		
DESIGNATION:	Scheduled Monument	CONDITION:	Generally satisfactory but with significant localised problems
PRINCIPAL VULNERABILITY:	Plant growth	TREND:	Declining
OWNERSHIP:	Private	CONTACT:	Kate Difford 0117 975 0706

SITE NAME:	Round cairn on Lee Moor 950m south east of Great Trowlesworthy Tor, Shaugh Prior, South Hams		
DESIGNATION:	Scheduled Monument	CONDITION:	Generally satisfactory but with minor localised problems
PRINCIPAL VULNERABILITY:	Plant growth	TREND:	Declining
OWNERSHIP:	Private	CONTACT:	Kate Difford 0117 975 0706

SITE NAME:	Stone hut circle north east of Hentor Brook, Shaugh Prior, South Hams		
DESIGNATION:	Scheduled Monument	CONDITION:	Generally satisfactory but with significant localised problems
PRINCIPAL VULNERABILITY:	Plant growth	TREND:	Declining
OWNERSHIP:	Private	CONTACT:	Kate Difford 0117 975 0706

Note:
If the priority category has changed since the 2008 register, the previous category is given in brackets.

ABBREVIATIONS
CA Conservation Area
EH English Heritage
HLF Heritage Lottery Fund

LA Local Authority
LB/LBs Listed Building/s
NP National Park

RPG Registered Park and Garden
SM/SMs Scheduled Monument/s
UA Unitary Authority

WHS World Heritage Site

SITE NAME: Stone hut circle north of Hentor Brook, Shaugh Prior, South Hams			
DESIGNATION:	Scheduled Monument	CONDITION:	Generally satisfactory but with significant localised problems
PRINCIPAL VULNERABILITY:	Plant growth	TREND:	Declining
OWNERSHIP:	Private	CONTACT:	Kate Difford 0117 975 0706

SITE NAME: Stone hut circle settlement 600m ENE of Great Trowlesworthy Tor, Shaugh Prior, South Hams			
DESIGNATION:	Scheduled Monument	CONDITION:	Generally satisfactory but with significant localised problems
PRINCIPAL VULNERABILITY:	Plant growth	TREND:	Declining
OWNERSHIP:	Private	CONTACT:	Kate Difford 0117 975 0706

SITE NAME: Stone row north west of Saddlesborough, Shaugh Prior, South Hams			
DESIGNATION:	Scheduled Monument	CONDITION:	Generally satisfactory but with significant localised problems
PRINCIPAL VULNERABILITY:	Plant growth	TREND:	Declining
OWNERSHIP:	Private	CONTACT:	Kate Difford 0117 975 0706

SITE NAME: Three pillow mounds and a linear gully 200m north of Great Trowlesworthy Tor forming part of Trowlesworthy Warren, Shaugh Prior, South Hams			
DESIGNATION:	Scheduled Monument	CONDITION:	Generally satisfactory but with significant localised problems
PRINCIPAL VULNERABILITY:	Plant growth	TREND:	Declining
OWNERSHIP:	Private	CONTACT:	Kate Difford 0117 975 0706

SITE NAME: Two pillow mounds 640m ENE of Trowlesworthy Warren House forming part of Trowlesworthy Warren, Shaugh Prior, South Hams			
DESIGNATION:	Scheduled Monument	CONDITION:	Generally satisfactory but with significant localised problems
PRINCIPAL VULNERABILITY:	Plant growth	TREND:	Declining
OWNERSHIP:	Private	CONTACT:	Kate Difford 0117 975 0706

SITE NAME: Two pillow mounds and a small area of tin streamwork 510m south west of Ditsworthy Warren House forming part of Willings Walls Warren, Shaugh Prior, South Hams			
DESIGNATION:	Scheduled Monument	CONDITION:	Generally satisfactory but with significant localised problems
PRINCIPAL VULNERABILITY:	Plant growth	TREND:	Declining
OWNERSHIP:	Private	CONTACT:	Kate Difford 0117 975 0706

SITE NAME: Two pillow mounds and a small area of tin streamwork earthworks 770m north of Blackaton Cross, forming part of Trowlesworthy Warren, Shaugh Prior, South Hams			
DESIGNATION:	Scheduled Monument	CONDITION:	Generally satisfactory but with significant localised problems
PRINCIPAL VULNERABILITY:	Plant growth	TREND:	Declining
OWNERSHIP:	Private	CONTACT:	Kate Difford 0117 975 0706

SITE NAME: Two round cairns 600m ENE of Great Trowlesworthy Tor, Shaugh Prior, South Hams			
DESIGNATION:	Scheduled Monument	CONDITION:	Generally satisfactory but with minor localised problems
PRINCIPAL VULNERABILITY:	Plant growth	TREND:	Declining
OWNERSHIP:	Private	CONTACT:	Kate Difford 0117 975 0706

PRIORITY (FOR BUILDINGS)

A Immediate risk of further rapid deterioration or loss of fabric; no solution agreed.

B Immediate risk of further rapid deterioration or loss of fabric; solution agreed but not yet implemented.

C Slow decay, no solution agreed.

D Slow decay, solution agreed but not yet implemented.

E Under repair or in fair to good repair, but no user identified; or under threat of vacancy with no obvious new user (applicable only to buildings capable of beneficial use).

F Repair scheme in progress and (where applicable) end use or user identified; functionally redundant buildings with new use agreed but not yet implemented.

SITE NAME:	Two stone hut circles and an enclosure 680m ENE of Trowlesworthy Warren House, Shaugh Prior, South Hams		
DESIGNATION:	Scheduled Monument	CONDITION:	Generally satisfactory but with significant localised problems
PRINCIPAL VULNERABILITY:	Plant growth	TREND:	Declining
OWNERSHIP:	Private	CONTACT:	Kate Difford 0117 975 0706

SITE NAME:	Two stone hut circles north of Spanish Lake, Lee Moor, Shaugh Prior, South Hams		
DESIGNATION:	Scheduled Monument	CONDITION:	Generally satisfactory but with significant localised problems
PRINCIPAL VULNERABILITY:	Plant growth	TREND:	Declining
OWNERSHIP:	Private	CONTACT:	Kate Difford 0117 975 0706

SITE NAME:	Unenclosed stone hut circle settlement on the western edge of Lee Moor, Shaugh Prior, South Hams		
DESIGNATION:	Scheduled Monument	CONDITION:	Generally satisfactory but with minor localised problems
PRINCIPAL VULNERABILITY:	Plant growth	TREND:	Declining
OWNERSHIP:	Private	CONTACT:	Kate Difford 0117 975 0706

SITE NAME:	Vermin trap 350m south west of Great Trowlesworthy Tor forming part of Trowlesworthy Warren, Shaugh Prior, South Hams		
DESIGNATION:	Scheduled Monument	CONDITION:	Generally unsatisfactory with major localised problems
PRINCIPAL VULNERABILITY:	Plant growth	TREND:	Declining
OWNERSHIP:	Private	CONTACT:	Kate Difford 0117 975 0706

SITE NAME:	Vermin trap 520m SSW of Trowlesworthy Warren House forming part of Trowlesworthy Warren, Shaugh Prior, South Hams		
DESIGNATION:	Scheduled Monument	CONDITION:	Generally satisfactory but with significant localised problems
PRINCIPAL VULNERABILITY:	Plant growth	TREND:	Declining
OWNERSHIP:	Private	CONTACT:	Kate Difford 0117 975 0706

SITE NAME:	Vermin trap 700m ENE of Trowlesworthy Warren House, forming part of Trowlesworthy Warren, Shaugh Prior, South Hams		
DESIGNATION:	Scheduled Monument	CONDITION:	Generally unsatisfactory with major localised problems
PRINCIPAL VULNERABILITY:	Plant growth	TREND:	Declining
OWNERSHIP:	Private	CONTACT:	Kate Difford 0117 975 0706

SITE NAME:	Vermin trap 730m ENE of Trowlesworthy Warren House, forming part of Trowlesworthy Warren, Shaugh Prior, South Hams		
DESIGNATION:	Scheduled Monument	CONDITION:	Generally satisfactory but with significant localised problems
PRINCIPAL VULNERABILITY:	Plant growth	TREND:	Declining
OWNERSHIP:	Private	CONTACT:	Kate Difford 0117 975 0706

SITE NAME:	Vermin trap 800m south east of Trowlesworthy Warren House forming part of Trowlesworthy Warren, Shaugh Prior, South Hams		
DESIGNATION:	Scheduled Monument	CONDITION:	Generally unsatisfactory with major localised problems
PRINCIPAL VULNERABILITY:	Plant growth	TREND:	Declining
OWNERSHIP:	Private	CONTACT:	Kate Difford 0117 975 0706

Note:
If the priority category has changed since the 2008 register, the previous category is given in brackets.

ABBREVIATIONS
CA Conservation Area
EH English Heritage
HLF Heritage Lottery Fund

LA Local Authority
LB/LBs Listed Building/s
NP National Park

RPG Registered Park and Garden
SM/SMs Scheduled Monument/s
UA Unitary Authority

WHS World Heritage Site

SITE NAME: Agglomerated enclosure with hut circles on Corringdon Ball, South Brent, South Hams			
DESIGNATION:	Scheduled Monument	CONDITION:	Generally unsatisfactory with major localised problems
PRINCIPAL VULNERABILITY:	Plant growth	TREND:	Declining
OWNERSHIP:	Private	CONTACT:	Kate Difford 0117 975 0706

SITE NAME: Cairn near Ball Gate, Corringdon Ball, South Brent, South Hams			
DESIGNATION:	Scheduled Monument	CONDITION:	Generally unsatisfactory with major localised problems
PRINCIPAL VULNERABILITY:	Scrub / tree growth	TREND:	Declining
OWNERSHIP:	Private	CONTACT:	Kate Difford 0117 975 0706

SITE NAME: Cist with a retaining kerb north west of Corringdon Ball, South Brent, South Hams			
DESIGNATION:	Scheduled Monument	CONDITION:	Generally satisfactory but with significant localised problems
PRINCIPAL VULNERABILITY:	Plant growth	TREND:	Declining
OWNERSHIP:	Private	CONTACT:	Kate Difford 0117 975 0706

SITE NAME: Enclosure and hut circle north of Old Hill, South Brent, South Hams			
DESIGNATION:	Scheduled Monument	CONDITION:	Generally unsatisfactory with major localised problems
PRINCIPAL VULNERABILITY:	Plant growth	TREND:	Stable
OWNERSHIP:	Private	CONTACT:	Kate Difford 0117 975 0706

SITE NAME: Enclosure with a hut circle on the west side of Corringdon Ball, South Brent, South Hams			
DESIGNATION:	Scheduled Monument	CONDITION:	Generally unsatisfactory with major localised problems
PRINCIPAL VULNERABILITY:	Plant growth	TREND:	Declining
OWNERSHIP:	Private	CONTACT:	Kate Difford 0117 975 0706

SITE NAME: Enclosure with hut circles and rectangular pens, south of Bala Brook, South Brent, South Hams			
DESIGNATION:	Scheduled Monument	CONDITION:	Generally unsatisfactory with major localised problems
PRINCIPAL VULNERABILITY:	Plant growth	TREND:	Declining
OWNERSHIP:	Private	CONTACT:	Kate Difford 0117 975 0706

SITE NAME: Enclosure with hut circles north of Bala Brook intake, South Brent, South Hams			
DESIGNATION:	Scheduled Monument	CONDITION:	Generally unsatisfactory with major localised problems
PRINCIPAL VULNERABILITY:	Plant growth	TREND:	Declining
OWNERSHIP:	Private	CONTACT:	Kate Difford 0117 975 0706

SITE NAME: Enclosure with hut circles north of Bala Brook intake, South Brent, South Hams			
DESIGNATION:	Scheduled Monument	CONDITION:	Generally satisfactory but with significant localised problems
PRINCIPAL VULNERABILITY:	Plant growth	TREND:	Declining
OWNERSHIP:	Private	CONTACT:	Kate Difford 0117 975 0706

PRIORITY (FOR BUILDINGS)

A
Immediate risk of further rapid deterioration or loss of fabric; no solution agreed.

B
Immediate risk of further rapid deterioration or loss of fabric; solution agreed but not yet implemented.

C
Slow decay, no solution agreed.

D
Slow decay, solution agreed but not yet implemented.

E
Under repair or in fair to good repair, but no user identified; or under threat of vacancy with no obvious new user (applicable only to buildings capable of beneficial use).

F
Repair scheme in progress and (where applicable) end use or user identified; functionally redundant buildings with new use agreed but not yet implemented.

SITE NAME: Enclosures and hut circles at Petre's Pits Bottom, South Brent, South Hams			
DESIGNATION:	Scheduled Monument	CONDITION:	Generally satisfactory but with significant localised problems
PRINCIPAL VULNERABILITY:	Plant growth	TREND:	Declining
OWNERSHIP:	Private	CONTACT:	Kate Difford 0117 975 0706

SITE NAME: Hut circle and fields, Bishop's Mead, South Brent, South Hams			
DESIGNATION:	Scheduled Monument	CONDITION:	Generally satisfactory but with significant localised problems
PRINCIPAL VULNERABILITY:	Plant growth	TREND:	Declining
OWNERSHIP:	Private	CONTACT:	Kate Difford 0117 975 0706

SITE NAME: Hut enclosure north of Old Hill, South Brent, South Hams			
DESIGNATION:	Scheduled Monument	CONDITION:	Generally satisfactory but with significant localised problems
PRINCIPAL VULNERABILITY:	Plant growth	TREND:	Declining
OWNERSHIP:	Private	CONTACT:	Kate Difford 0117 975 0706

SITE NAME: One of several stone hut circles north of Corringdon Ball, South Brent, South Hams			
DESIGNATION:	Scheduled Monument	CONDITION:	Generally satisfactory but with significant localised problems
PRINCIPAL VULNERABILITY:	Plant growth	TREND:	Declining
OWNERSHIP:	Private	CONTACT:	Kate Difford 0117 975 0706

SITE NAME: One of several stone hut circles north of Corringdon Ball, South Brent, South Hams			
DESIGNATION:	Scheduled Monument	CONDITION:	Generally satisfactory but with significant localised problems
PRINCIPAL VULNERABILITY:	Plant growth	TREND:	Declining
OWNERSHIP:	Private	CONTACT:	Kate Difford 0117 975 0706

SITE NAME: One of two stone hut circles north of Corringdon Leat, Corringdon Ball, South Brent, South Hams			
DESIGNATION:	Scheduled Monument	CONDITION:	Generally unsatisfactory with major localised problems
PRINCIPAL VULNERABILITY:	Plant growth	TREND:	Declining
OWNERSHIP:	Private	CONTACT:	Kate Difford 0117 975 0706

SITE NAME: One of two stone hut circles north of Corringdon Leat, Corringdon Ball, South Brent, South Hams			
DESIGNATION:	Scheduled Monument	CONDITION:	Generally unsatisfactory with major localised problems
PRINCIPAL VULNERABILITY:	Plant growth	TREND:	Declining
OWNERSHIP:	Private	CONTACT:	Kate Difford 0117 975 0706

SITE NAME: One of two stone hut circles on Corringdon Ball, north of Corringdon Farm, South Brent, South Hams			
DESIGNATION:	Scheduled Monument	CONDITION:	Generally satisfactory but with significant localised problems
PRINCIPAL VULNERABILITY:	Plant growth	TREND:	Declining
OWNERSHIP:	Private	CONTACT:	Kate Difford 0117 975 0706

Note:
If the priority category has changed since the 2008 register, the previous category is given in brackets.

ABBREVIATIONS
CA Conservation Area
EH English Heritage
HLF Heritage Lottery Fund

LA Local Authority
LB/LBs Listed Building/s
NP National Park

RPG Registered Park and Garden
SM/SMs Scheduled Monument/s
UA Unitary Authority

WHS World Heritage Site

SITE NAME: One of two stone hut circles on Corringdon Ball, north of Corringdon Farm, South Brent, South Hams			
DESIGNATION:	Scheduled Monument	CONDITION:	Generally satisfactory but with significant localised problems
PRINCIPAL VULNERABILITY:	Plant growth	TREND:	Declining
OWNERSHIP:	Private	CONTACT:	Kate Difford 0117 975 0706

SITE NAME: Riders Rings (The Rings), South Brent, South Hams			
DESIGNATION:	Scheduled Monument	CONDITION:	Generally satisfactory but with significant localised problems
PRINCIPAL VULNERABILITY:	Plant growth	TREND:	Declining
OWNERSHIP:	Private	CONTACT:	Kate Difford 0117 975 0706

SITE NAME: Stone alignment north of Glasscombe Upper Plantation, South Brent, South Hams			
DESIGNATION:	Scheduled Monument	CONDITION:	Generally satisfactory but with significant localised problems
PRINCIPAL VULNERABILITY:	Scrub / tree growth	TREND:	Declining
OWNERSHIP:	Private	CONTACT:	Kate Difford 0117 975 0706

SITE NAME: Stone hut circle east of Corringdon Leat, Corringdon Ball, South Brent, South Hams			
DESIGNATION:	Scheduled Monument	CONDITION:	Generally unsatisfactory with major localised problems
PRINCIPAL VULNERABILITY:	Plant growth	TREND:	Declining
OWNERSHIP:	Private	CONTACT:	Kate Difford 0117 975 0706

SITE NAME: Stone hut circle south west of Corringdon Ball, South Brent, South Hams			
DESIGNATION:	Scheduled Monument	CONDITION:	Generally satisfactory but with significant localised problems
PRINCIPAL VULNERABILITY:	Plant growth	TREND:	Declining
OWNERSHIP:	Private	CONTACT:	Kate Difford 0117 975 0706

SITE NAME: Stone hut circle west of Corringdon Leat, Corringdon Ball, South Brent, South Hams			
DESIGNATION:	Scheduled Monument	CONDITION:	Generally unsatisfactory with major localised problems
PRINCIPAL VULNERABILITY:	Plant growth	TREND:	Declining
OWNERSHIP:	Private	CONTACT:	Kate Difford 0117 975 0706

SITE NAME: The middle one of three stone hut circles south west of Corringdon Leat, Corringdon Ball, South Brent, South Hams			
DESIGNATION:	Scheduled Monument	CONDITION:	Generally unsatisfactory with major localised problems
PRINCIPAL VULNERABILITY:	Plant growth	TREND:	Declining
OWNERSHIP:	Private	CONTACT:	Kate Difford 0117 975 0706

SITE NAME: The northern of three stone hut circles south west of Corringdon Leat, Corringdon Ball, South Brent, South Hams			
DESIGNATION:	Scheduled Monument	CONDITION:	Generally unsatisfactory with major localised problems
PRINCIPAL VULNERABILITY:	Plant growth	TREND:	Declining
OWNERSHIP:	Private	CONTACT:	Kate Difford 0117 975 0706

PRIORITY (FOR BUILDINGS)

A Immediate risk of further rapid deterioration or loss of fabric; no solution agreed.

B Immediate risk of further rapid deterioration or loss of fabric; solution agreed but not yet implemented.

C Slow decay, no solution agreed.

D Slow decay, solution agreed but not yet implemented.

E Under repair or in fair to good repair, but no user identified; or under threat of vacancy with no obvious new user (applicable only to buildings capable of beneficial use).

F Repair scheme in progress and (where applicable) end use or user identified; functionally redundant buildings with new use agreed but not yet implemented.

SITE NAME:	The southern of three stone hut circles south west of Corringdon Leat, Corringdon Ball, South Brent, South Hams		
DESIGNATION:	Scheduled Monument	CONDITION:	Generally unsatisfactory with major localised problems
PRINCIPAL VULNERABILITY:	Permitted development	TREND:	Declining
OWNERSHIP:	Private	CONTACT:	Kate Difford 0117 975 0706

SITE NAME:	Three enclosed hut groups, Black Tor, Shipley Bridge, South Brent, South Hams		
DESIGNATION:	Scheduled Monument	CONDITION:	Generally satisfactory but with significant localised problems
PRINCIPAL VULNERABILITY:	Plant growth	TREND:	Declining
OWNERSHIP:	Private	CONTACT:	Kate Difford 0117 975 0706

SITE NAME:	Two conjoined huts between two enclosures north of Bala Brook intake, South Brent, South Hams		
DESIGNATION:	Scheduled Monument	CONDITION:	Generally unsatisfactory with major localised problems
PRINCIPAL VULNERABILITY:	Plant growth	TREND:	Declining
OWNERSHIP:	Private	CONTACT:	Kate Difford 0117 975 0706

SITE NAME:	Two hut circles on the right bank of Red Brook, South Brent, South Hams		
DESIGNATION:	Scheduled Monument	CONDITION:	Generally unsatisfactory with major localised problems
PRINCIPAL VULNERABILITY:	Plant growth	TREND:	Declining
OWNERSHIP:	Private	CONTACT:	Kate Difford 0117 975 0706

SITE NAME:	Chambered cairn in Cuckoo Ball newtake, Ugborough, South Hams		
DESIGNATION:	Scheduled Monument	CONDITION:	Generally satisfactory but with significant localised problems
PRINCIPAL VULNERABILITY:	Plant growth	TREND:	Declining
OWNERSHIP:	Private	CONTACT:	Kate Difford 0117 975 0706

SITE NAME:	Enclosure with hut circles north of Scad Brook, Ugborough, South Hams		
DESIGNATION:	Scheduled Monument	CONDITION:	Generally unsatisfactory with major localised problems
PRINCIPAL VULNERABILITY:	Plant growth	TREND:	Declining
OWNERSHIP:	Private	CONTACT:	Kate Difford 0117 975 0706

SITE NAME:	Long cairn east of Butterdon Hill, Ugborough, South Hams		
DESIGNATION:	Scheduled Monument	CONDITION:	Generally satisfactory but with significant localised problems
PRINCIPAL VULNERABILITY:	Plant growth	TREND:	Declining
OWNERSHIP:	Private	CONTACT:	Kate Difford 0117 975 0706

SITE NAME:	Multiple stone alignment and associated cairns west of Glasscombe Upper Plantation, Ugborough, South Hams		
DESIGNATION:	Scheduled Monument	CONDITION:	Generally unsatisfactory with major localised problems
PRINCIPAL VULNERABILITY:	Plant growth	TREND:	Declining
OWNERSHIP:	Private	CONTACT:	Kate Difford 0117 975 0706

Note:
If the priority category has changed since the 2008 register, the previous category is given in brackets.

ABBREVIATIONS
CA Conservation Area
EH English Heritage
HLF Heritage Lottery Fund

LA Local Authority
LB/LBs Listed Building/s
NP National Park

RPG Registered Park and Garden
SM/SMs Scheduled Monument/s
UA Unitary Authority

WHS World Heritage Site

SITE NAME: One of a number of cairns at Black Pool, Ugborough, South Hams			
DESIGNATION:	Scheduled Monument	CONDITION:	Generally unsatisfactory with major localised problems
PRINCIPAL VULNERABILITY:	Plant growth	TREND:	Declining
OWNERSHIP:	Private	CONTACT:	Kate Difford 0117 975 0706

SITE NAME: One of a number of cairns at Black Pool, Ugborough, South Hams			
DESIGNATION:	Scheduled Monument	CONDITION:	Generally unsatisfactory with major localised problems
PRINCIPAL VULNERABILITY:	Plant growth	TREND:	Declining
OWNERSHIP:	Private	CONTACT:	Kate Difford 0117 975 0706

SITE NAME: Stone alignment and cairn south east of Western Beacon, Ugborough, South Hams			
DESIGNATION:	Scheduled Monument	CONDITION:	Generally satisfactory but with significant localised problems
PRINCIPAL VULNERABILITY:	Plant growth	TREND:	Declining
OWNERSHIP:	Private	CONTACT:	Kate Difford 0117 975 0706

SITE NAME: Hembury Castle, West Buckfastleigh, South Hams			
DESIGNATION:	Scheduled Monument	CONDITION:	Generally satisfactory but with significant localised problems
PRINCIPAL VULNERABILITY:	Plant growth	TREND:	Declining
OWNERSHIP:	Private	CONTACT:	Kate Difford 0117 975 0706

SITE NAME: Medieval farmstead 340m south east of Cold East Cross, Ashburton, Teignbridge			
DESIGNATION:	Scheduled Monument	CONDITION:	Generally satisfactory but with significant localised problems
PRINCIPAL VULNERABILITY:	Plant growth	TREND:	Declining
OWNERSHIP:	Private	CONTACT:	Kate Difford 0117 975 0706

SITE NAME: Hut circles and fields on Buckland Common, Buckland in the Moor, Teignbridge			
DESIGNATION:	Scheduled Monument	CONDITION:	Generally unsatisfactory with major localised problems
PRINCIPAL VULNERABILITY:	Plant growth	TREND:	Declining
OWNERSHIP:	Private	CONTACT:	Kate Difford 0117 975 0706

SITE NAME: Lizwell Bridge, Buckland in the Moor, Teignbridge			
DESIGNATION:	Scheduled Monument	CONDITION:	Generally unsatisfactory with major localised problems
PRINCIPAL VULNERABILITY:	Extensive natural erosion	TREND:	Declining
OWNERSHIP:	Private	CONTACT:	Kate Difford 0117 975 0706

SITE NAME: Cairn 240m north of Crownley Parks, Ilsington, Teignbridge			
DESIGNATION:	Scheduled Monument	CONDITION:	Generally satisfactory but with significant localised problems
PRINCIPAL VULNERABILITY:	Scrub / tree growth	TREND:	Declining
OWNERSHIP:	Private	CONTACT:	Kate Difford 0117 975 0706

PRIORITY (FOR BUILDINGS)

A
Immediate risk of further rapid deterioration or loss of fabric; no solution agreed.

B
Immediate risk of further rapid deterioration or loss of fabric; solution agreed but not yet implemented.

C
Slow decay, no solution agreed.

D
Slow decay, solution agreed but not yet implemented.

E
Under repair or in fair to good repair, but no user identified; or under threat of vacancy with no obvious new user (applicable only to buildings capable of beneficial use).

F
Repair scheme in progress and (where applicable) end use or user identified; functionally redundant buildings with new use agreed but not yet implemented.

SITE NAME: Hut circles east of the Saddle Tor, Ilsington, Teignbridge			
DESIGNATION:	Scheduled Monument	CONDITION:	Generally satisfactory but with significant localised problems
PRINCIPAL VULNERABILITY:	Plant growth	TREND:	Declining
OWNERSHIP:	Private	CONTACT:	Kate Difford 0117 975 0706

SITE NAME: Huts and fields north east of Rippon Tor, Ilsington, Teignbridge			
DESIGNATION:	Scheduled Monument	CONDITION:	Generally satisfactory but with significant localised problems
PRINCIPAL VULNERABILITY:	Plant growth	TREND:	Declining
OWNERSHIP:	Private	CONTACT:	Kate Difford 0117 975 0706

SITE NAME: Pound north east of Holwell Tor, Ilsington, Teignbridge			
DESIGNATION:	Scheduled Monument	CONDITION:	Generally unsatisfactory with major localised problems
PRINCIPAL VULNERABILITY:	Plant growth	TREND:	Declining
OWNERSHIP:	Local Authority	CONTACT:	Kate Difford 0117 975 0706

SITE NAME: Settlement on Smallacombe Rocks, Ilsington, Teignbridge			
DESIGNATION:	Scheduled Monument	CONDITION:	Generally satisfactory but with significant localised problems
PRINCIPAL VULNERABILITY:	Plant growth	TREND:	Declining
OWNERSHIP:	Government or Agency	CONTACT:	Kate Difford 0117 975 0706

SITE NAME: Settlement west of Holwell Tor, Ilsington, Teignbridge			
DESIGNATION:	Scheduled Monument	CONDITION:	Generally unsatisfactory with major localised problems
PRINCIPAL VULNERABILITY:	Plant growth	TREND:	Declining
OWNERSHIP:	Local Authority	CONTACT:	Kate Difford 0117 975 0706

SITE NAME: Huts and fields on Hayne Down, Manaton, Teignbridge			
DESIGNATION:	Scheduled Monument	CONDITION:	Generally satisfactory but with significant localised problems
PRINCIPAL VULNERABILITY:	Plant growth	TREND:	Declining
OWNERSHIP:	Private	CONTACT:	Kate Difford 0117 975 0706

SITE NAME: Site of deserted village and field system at Challacombe, Manaton, Teignbridge			
DESIGNATION:	Scheduled Monument	CONDITION:	Generally satisfactory but with significant localised problems
PRINCIPAL VULNERABILITY:	Plant growth	TREND:	Declining
OWNERSHIP:	Private	CONTACT:	Kate Difford 0117 975 0706

SITE NAME: Three hut circles at north end of Vogwell Down, Manaton, Teignbridge			
DESIGNATION:	Scheduled Monument	CONDITION:	Generally unsatisfactory with major localised problems
PRINCIPAL VULNERABILITY:	Extensive stock erosion	TREND:	Declining
OWNERSHIP:	Private	CONTACT:	Kate Difford 0117 975 0706

Note:
If the priority category has changed since the 2008 register, the previous category is given in brackets.

ABBREVIATIONS
CA Conservation Area
EH English Heritage
HLF Heritage Lottery Fund

LA Local Authority
LB/LBs Listed Building/s
NP National Park

RPG Registered Park and Garden
SM/SMs Scheduled Monument/s
UA Unitary Authority

WHS World Heritage Site

SITE NAME: Enclosure south west of Hingston Rocks, Moretonhampstead, Teignbridge			
DESIGNATION:	Scheduled Monument	CONDITION:	Generally unsatisfactory with major localised problems
PRINCIPAL VULNERABILITY:	Scrub / tree growth	TREND:	Declining
OWNERSHIP:	Private	CONTACT:	Kate Difford 0117 975 0706

SITE NAME: Wooston Castle, Moretonhampstead, Teignbridge			
DESIGNATION:	Scheduled Monument	CONDITION:	Generally satisfactory but with significant localised problems
PRINCIPAL VULNERABILITY:	Scrub / tree growth	TREND:	Declining
OWNERSHIP:	Private	CONTACT:	Kate Difford 0117 975 0706

SITE NAME: Four hut circles north of Bush Down, North Bovey, Teignbridge			
DESIGNATION:	Scheduled Monument	CONDITION:	Generally satisfactory but with significant localised problems
PRINCIPAL VULNERABILITY:	Plant growth	TREND:	Declining
OWNERSHIP:	Private	CONTACT:	Kate Difford 0117 975 0706

SITE NAME: Prehistoric settlement and field system 240m east of Challacombe Cross, North Bovey, Teignbridge			
DESIGNATION:	Scheduled Monument	CONDITION:	Generally satisfactory but with minor localised problems
PRINCIPAL VULNERABILITY:	Plant growth	TREND:	Declining
OWNERSHIP:	Private	CONTACT:	Kate Difford 0117 975 0706

SITE NAME: Two hut circles north west of Bush Down, North Bovey, Teignbridge			
DESIGNATION:	Scheduled Monument	CONDITION:	Generally unsatisfactory with major localised problems
PRINCIPAL VULNERABILITY:	Plant growth	TREND:	Declining
OWNERSHIP:	Private	CONTACT:	Kate Difford 0117 975 0706

SITE NAME: Cairn on Corndon Tor, Widecombe-in-the-Moor, Teignbridge			
DESIGNATION:	Scheduled Monument	CONDITION:	Generally satisfactory but with significant localised problems
PRINCIPAL VULNERABILITY:	Limited/localised visitor erosion	TREND:	Declining
OWNERSHIP:	Private	CONTACT:	Kate Difford 0117 975 0706

SITE NAME: Enclosure and fields north of Yar Tor, Widecombe-in-the-Moor, Teignbridge			
DESIGNATION:	Scheduled Monument	CONDITION:	Generally satisfactory but with significant localised problems
PRINCIPAL VULNERABILITY:	Plant growth	TREND:	Declining
OWNERSHIP:	Private	CONTACT:	Kate Difford 0117 975 0706

SITE NAME: Foale's Arrishes, huts and fields, Blackslade Down, Widecombe-in-the-Moor, Teignbridge			
DESIGNATION:	Scheduled Monument	CONDITION:	Generally satisfactory but with significant localised problems
PRINCIPAL VULNERABILITY:	Plant growth	TREND:	Stable
OWNERSHIP:	Private	CONTACT:	Kate Difford 0117 975 0706

PRIORITY (FOR BUILDINGS)

A
Immediate risk of further rapid deterioration or loss of fabric; no solution agreed.

B
Immediate risk of further rapid deterioration or loss of fabric; solution agreed but not yet implemented.

C
Slow decay, no solution agreed.

D
Slow decay, solution agreed but not yet implemented.

E
Under repair or in fair to good repair, but no user identified; or under threat of vacancy with no obvious new user (applicable only to buildings capable of beneficial use).

F
Repair scheme in progress and (where applicable) end use or user identified; functionally redundant buildings with new use agreed but not yet implemented.

SITE NAME: Hut 700yds (640m) north west of Sharp Tor, Widecombe-in-the-Moor, Teignbridge			
DESIGNATION:	Scheduled Monument	CONDITION:	Generally satisfactory but with significant localised problems
PRINCIPAL VULNERABILITY:	Plant growth	TREND:	Declining
OWNERSHIP:	Private	CONTACT:	Kate Difford 0117 975 0706

SITE NAME: Hut circle at Tunhill Rocks, Widecombe-in-the-Moor, Teignbridge			
DESIGNATION:	Scheduled Monument	CONDITION:	Generally satisfactory but with significant localised problems
PRINCIPAL VULNERABILITY:	Plant growth	TREND:	Declining
OWNERSHIP:	Private	CONTACT:	Kate Difford 0117 975 0706

SITE NAME: Hut circles east of Pritton, Widecombe-in-the-Moor, Teignbridge			
DESIGNATION:	Scheduled Monument	CONDITION:	Generally unsatisfactory with major localised problems
PRINCIPAL VULNERABILITY:	Plant growth	TREND:	Declining
OWNERSHIP:	Private	CONTACT:	Kate Difford 0117 975 0706

SITE NAME: Hut circles east of Southway, Widecombe-in-the-Moor, Teignbridge			
DESIGNATION:	Scheduled Monument	CONDITION:	Generally unsatisfactory with major localised problems
PRINCIPAL VULNERABILITY:	Plant growth	TREND:	Declining
OWNERSHIP:	Private	CONTACT:	Kate Difford 0117 975 0706

SITE NAME: Hut circles on Bonehill Down, Widecombe-in-the-Moor, Teignbridge			
DESIGNATION:	Scheduled Monument	CONDITION:	Generally satisfactory but with significant localised problems
PRINCIPAL VULNERABILITY:	Plant growth	TREND:	Stable
OWNERSHIP:	Private	CONTACT:	Kate Difford 0117 975 0706

SITE NAME: Hut circles on Hedge Down, Widecombe-in-the-Moor, Teignbridge			
DESIGNATION:	Scheduled Monument	CONDITION:	Generally unsatisfactory with major localised problems
PRINCIPAL VULNERABILITY:	Plant growth	TREND:	Declining
OWNERSHIP:	Private	CONTACT:	Kate Difford 0117 975 0706

SITE NAME: Hut circles south east of Yar Tor, Widecombe-in-the-Moor, Teignbridge			
DESIGNATION:	Scheduled Monument	CONDITION:	Generally unsatisfactory with major localised problems
PRINCIPAL VULNERABILITY:	Plant growth	TREND:	Declining
OWNERSHIP:	Private	CONTACT:	Kate Difford 0117 975 0706

SITE NAME: Pound at Newbridge, Widecombe-in-the-Moor, Teignbridge			
DESIGNATION:	Scheduled Monument	CONDITION:	Generally satisfactory but with minor localised problems
PRINCIPAL VULNERABILITY:	Plant growth	TREND:	Improving
OWNERSHIP:	Private	CONTACT:	Kate Difford 0117 975 0706

Note:
If the priority category has changed since the 2008 register, the previous category is given in brackets.

ABBREVIATIONS
CA Conservation Area
EH English Heritage
HLF Heritage Lottery Fund

LA Local Authority
LB/LBs Listed Building/s
NP National Park

RPG Registered Park and Garden
SM/SMs Scheduled Monument/s
UA Unitary Authority

WHS World Heritage Site

SITE NAME: Seven Lords' Lands round barrow, Widecombe-in-the-Moor, Teignbridge			
DESIGNATION:	Scheduled Monument	CONDITION:	Generally unsatisfactory with major localised problems
PRINCIPAL VULNERABILITY:	Plant growth	TREND:	Declining
OWNERSHIP:	Private	CONTACT:	Kate Difford 0117 975 0706

SITE NAME: Two cairns on Cator Common, Widecombe-in-the-Moor, Teignbridge			
DESIGNATION:	Scheduled Monument	CONDITION:	Generally satisfactory but with significant localised problems
PRINCIPAL VULNERABILITY:	Plant growth	TREND:	Declining
OWNERSHIP:	Private	CONTACT:	Kate Difford 0117 975 0706

SITE NAME: Yar Tor stone row and adjacent cist, Widecombe-in-the-Moor, Teignbridge			
DESIGNATION:	Scheduled Monument	CONDITION:	Generally unsatisfactory with major localised problems
PRINCIPAL VULNERABILITY:	Plant growth	TREND:	Declining
OWNERSHIP:	Private	CONTACT:	Kate Difford 0117 975 0706

SITE NAME: Taw River tin blowing mill, 840m south of Tawcroft, Belstone, West Devon			
DESIGNATION:	Scheduled Monument	CONDITION:	Generally satisfactory but with minor localised problems
PRINCIPAL VULNERABILITY:	Plant growth	TREND:	Declining
OWNERSHIP:	Private	CONTACT:	Kate Difford 0117 975 0706

SITE NAME: Enclosure, two stone hut circles and an alignment of upright stones 780m north west of Little Links Tor, Bridestowe, West Devon			
DESIGNATION:	Scheduled Monument	CONDITION:	Generally satisfactory but with significant localised problems
PRINCIPAL VULNERABILITY:	Plant growth	TREND:	Declining
OWNERSHIP:	Private	CONTACT:	Kate Difford 0117 975 0706

SITE NAME: Hut circles and a length of enclosure wall, forming part of a stone hut circle settlement 600m east of Nodden Gate, Bridestowe, West Devon			
DESIGNATION:	Scheduled Monument	CONDITION:	Generally satisfactory but with significant localised problems
PRINCIPAL VULNERABILITY:	Plant growth	TREND:	Declining
OWNERSHIP:	Private	CONTACT:	Kate Difford 0117 975 0706

SITE NAME: Coaxial field system and prehistoric settlements at Kestor, Chagford, West Devon			
DESIGNATION:	Scheduled Monument	CONDITION:	Generally unsatisfactory with major localised problems
PRINCIPAL VULNERABILITY:	Plant growth	TREND:	Declining
OWNERSHIP:	Private	CONTACT:	Kate Difford 0117 975 0706

SITE NAME: Four stone hut circles and associated boundary walls south east of Fernworthy Reservoir, 250m north west of Metherall, Chagford, West Devon			
DESIGNATION:	Scheduled Monument	CONDITION:	Generally unsatisfactory with major localised problems
PRINCIPAL VULNERABILITY:	Plant growth	TREND:	Declining
OWNERSHIP:	Private	CONTACT:	Kate Difford 0117 975 0706

PRIORITY (FOR BUILDINGS)

A
Immediate risk of further rapid deterioration or loss of fabric; no solution agreed.

B
Immediate risk of further rapid deterioration or loss of fabric; solution agreed but not yet implemented.

C
Slow decay, no solution agreed.

D
Slow decay, solution agreed but not yet implemented.

E
Under repair or in fair to good repair, but no user identified; or under threat of vacancy with no obvious new user (applicable only to buildings capable of beneficial use).

F
Repair scheme in progress and (where applicable) end use or user identified; functionally redundant buildings with new use agreed but not yet implemented.

SITE NAME:	Hut circles west of Higher Shapley, Chagford, West Devon		
DESIGNATION:	Scheduled Monument	CONDITION:	Generally satisfactory but with significant localised problems
PRINCIPAL VULNERABILITY:	Plant growth	TREND:	Declining
OWNERSHIP:	Private	CONTACT:	Kate Difford 0117 975 0706

SITE NAME:	A double stone hut circle and enclosure 280m south of Deadlake Foot, Dartmoor Forest, West Devon		
DESIGNATION:	Scheduled Monument	CONDITION:	Generally satisfactory but with significant localised problems
PRINCIPAL VULNERABILITY:	Plant growth	TREND:	Declining
OWNERSHIP:	Private	CONTACT:	Kate Difford 0117 975 0706

SITE NAME:	Camp 325yds (300m) south east of Archerton, Dartmoor Forest, West Devon		
DESIGNATION:	Scheduled Monument	CONDITION:	Generally unsatisfactory with major localised problems
PRINCIPAL VULNERABILITY:	Forestry	TREND:	Declining
OWNERSHIP:	Private	CONTACT:	Kate Difford 0117 975 0706

SITE NAME:	Hut circle and field system north west of Saddle Bridge, Dartmoor Forest, West Devon		
DESIGNATION:	Scheduled Monument	CONDITION:	Generally unsatisfactory with major localised problems
PRINCIPAL VULNERABILITY:	Plant growth	TREND:	Stable
OWNERSHIP:	Private	CONTACT:	Kate Difford 0117 975 0706

SITE NAME:	Two irregular aggregate field systems with associated settlements, part of a coaxial field system, boundary stones and historic fields on Riddon Ridge, Dartmoor Forest, West Devon		
DESIGNATION:	Scheduled Monument	CONDITION:	Generally satisfactory but with significant localised problems
PRINCIPAL VULNERABILITY:	Plant growth	TREND:	Declining
OWNERSHIP:	Private	CONTACT:	Kate Difford 0117 975 0706

SITE NAME:	Prestonbury Castle (hillfort), Drewsteignton, West Devon		
DESIGNATION:	Scheduled Monument	CONDITION:	Generally satisfactory but with significant localised problems
PRINCIPAL VULNERABILITY:	Moderate animal burrowing	TREND:	Declining
OWNERSHIP:	Private	CONTACT:	Kate Difford 0117 975 0706

SITE NAME:	Chambered cairn 430m south of Buttern, Gidleigh, West Devon		
DESIGNATION:	Scheduled Monument	CONDITION:	Generally unsatisfactory with major localised problems
PRINCIPAL VULNERABILITY:	Plant growth	TREND:	Declining
OWNERSHIP:	Private	CONTACT:	Kate Difford 0117 975 0706

SITE NAME:	Chambered cairn 830m south of Buttern, Gidleigh, West Devon		
DESIGNATION:	Scheduled Monument	CONDITION:	Generally satisfactory but with significant localised problems
PRINCIPAL VULNERABILITY:	Plant growth	TREND:	Declining
OWNERSHIP:	Private	CONTACT:	Kate Difford 0117 975 0706

Note:
If the priority category has changed since the 2008 register, the previous category is given in brackets.

ABBREVIATIONS
CA Conservation Area
EH English Heritage
HLF Heritage Lottery Fund

LA Local Authority
LB/LBs Listed Building/s
NP National Park

RPG Registered Park and Garden
SM/SMs Scheduled Monument/s
UA Unitary Authority

WHS World Heritage Site

SITE NAME:	Coaxial field system, associated and later remains at Throwleigh Common and Kennon Hill, Gidleigh, West Devon		
DESIGNATION:	Scheduled Monument	CONDITION:	Generally unsatisfactory with major localised problems
PRINCIPAL VULNERABILITY:	Plant growth	TREND:	Declining
OWNERSHIP:	Private	CONTACT:	Kate Difford 0117 975 0706

SITE NAME:	Part of a coaxial field system, prehistoric settlements and cairns on Buttern Hill, Gidleigh, West Devon		
DESIGNATION:	Scheduled Monument	CONDITION:	Generally satisfactory but with significant localised problems
PRINCIPAL VULNERABILITY:	Plant growth	TREND:	Declining
OWNERSHIP:	Private	CONTACT:	Kate Difford 0117 975 0706

SITE NAME:	Stone hut circle 380m north west of North Creaber, Gidleigh, West Devon		
DESIGNATION:	Scheduled Monument	CONDITION:	Generally satisfactory but with significant localised problems
PRINCIPAL VULNERABILITY:	Plant growth	TREND:	Declining
OWNERSHIP:	Private	CONTACT:	Kate Difford 0117 975 0706

SITE NAME:	Stone hut circle and field system 580m north west of North Creaber, forming part of a coaxial field system on Buttern Hill, Gidleigh, West Devon		
DESIGNATION:	Scheduled Monument	CONDITION:	Generally satisfactory but with significant localised problems
PRINCIPAL VULNERABILITY:	Plant growth	TREND:	Declining
OWNERSHIP:	Private	CONTACT:	Kate Difford 0117 975 0706

SITE NAME:	Two stone hut circles and field system, 590m south of Buttern, forming part of a coaxial field system on Buttern Hill, Gidleigh, West Devon		
DESIGNATION:	Scheduled Monument	CONDITION:	Generally unsatisfactory with major localised problems
PRINCIPAL VULNERABILITY:	Plant growth	TREND:	Declining
OWNERSHIP:	Private	CONTACT:	Kate Difford 0117 975 0706

SITE NAME:	Stone hut circle 530m ESE of Nodden Gate forming an outlying part of a stone hut circle settlement, Lydford, West Devon		
DESIGNATION:	Scheduled Monument	CONDITION:	Generally satisfactory but with significant localised problems
PRINCIPAL VULNERABILITY:	Plant growth	TREND:	Declining
OWNERSHIP:	Private	CONTACT:	Kate Difford 0117 975 0706

SITE NAME:	Stone hut circle 610m ESE of Nodden Gate forming an outlying part of a stone hut circle settlement, Lydford, West Devon		
DESIGNATION:	Scheduled Monument	CONDITION:	Generally satisfactory but with significant localised problems
PRINCIPAL VULNERABILITY:	Plant growth	TREND:	Declining
OWNERSHIP:	Private	CONTACT:	Kate Difford 0117 975 0706

SITE NAME:	Four round barrows on Wigford Down, Meavy, West Devon		
DESIGNATION:	Scheduled Monument	CONDITION:	Generally satisfactory but with significant localised problems
PRINCIPAL VULNERABILITY:	Plant growth	TREND:	Declining
OWNERSHIP:	Private	CONTACT:	Kate Difford 0117 975 0706

PRIORITY (FOR BUILDINGS)

A
Immediate risk of further rapid deterioration or loss of fabric; no solution agreed.

B
Immediate risk of further rapid deterioration or loss of fabric; solution agreed but not yet implemented.

C
Slow decay, no solution agreed.

D
Slow decay, solution agreed but not yet implemented.

E
Under repair or in fair to good repair, but no user identified; or under threat of vacancy with no obvious new user (applicable only to buildings capable of beneficial use).

F
Repair scheme in progress and (where applicable) end use or user identified; functionally redundant buildings with new use agreed but not yet implemented.

SITE NAME:	Hut circle on Wigford Down, Meavy, West Devon		
DESIGNATION:	Scheduled Monument	CONDITION:	Generally satisfactory but with significant localised problems
PRINCIPAL VULNERABILITY:	Plant growth	TREND:	Declining
OWNERSHIP:	Private	CONTACT:	Kate Difford 0117 975 0706

SITE NAME:	Hut circles south east of Brisworthy, Meavy, West Devon		
DESIGNATION:	Scheduled Monument	CONDITION:	Generally unsatisfactory with major localised problems
PRINCIPAL VULNERABILITY:	Plant growth	TREND:	Declining
OWNERSHIP:	Private	CONTACT:	Kate Difford 0117 975 0706

SITE NAME:	Prehistoric enclosures on Dewerstone Hill, 500m south east of Dewerstone Cottage, Meavy, West Devon		
DESIGNATION:	Scheduled Monument	CONDITION:	Generally unsatisfactory with major localised problems
PRINCIPAL VULNERABILITY:	Plant growth	TREND:	Declining
OWNERSHIP:	Private	CONTACT:	Kate Difford 0117 975 0706

SITE NAME:	Round barrow north of Cadworthy Wood, Meavy, West Devon		
DESIGNATION:	Scheduled Monument	CONDITION:	Generally satisfactory but with significant localised problems
PRINCIPAL VULNERABILITY:	Plant growth	TREND:	Declining
OWNERSHIP:	Private	CONTACT:	Kate Difford 0117 975 0706

SITE NAME:	Settlement on Wigford Down south of Durance, Meavy, West Devon		
DESIGNATION:	Scheduled Monument	CONDITION:	Generally satisfactory but with significant localised problems
PRINCIPAL VULNERABILITY:	Plant growth	TREND:	Declining
OWNERSHIP:	Private	CONTACT:	Kate Difford 0117 975 0706

SITE NAME:	Settlement on Wigford Down, Meavy, West Devon		
DESIGNATION:	Scheduled Monument	CONDITION:	Generally satisfactory but with significant localised problems
PRINCIPAL VULNERABILITY:	Plant growth	TREND:	Declining
OWNERSHIP:	Private	CONTACT:	Kate Difford 0117 975 0706

SITE NAME:	Three hut circles north west of Cadworthy, Meavy, West Devon		
DESIGNATION:	Scheduled Monument	CONDITION:	Generally unsatisfactory with major localised problems
PRINCIPAL VULNERABILITY:	Plant growth	TREND:	Declining
OWNERSHIP:	Private	CONTACT:	Kate Difford 0117 975 0706

SITE NAME:	Three hut circles on south part of Wigford Down, Meavy, West Devon		
DESIGNATION:	Scheduled Monument	CONDITION:	Generally satisfactory but with significant localised problems
PRINCIPAL VULNERABILITY:	Plant growth	TREND:	Declining
OWNERSHIP:	Private	CONTACT:	Kate Difford 0117 975 0706

Note:
If the priority category has changed since the 2008 register, the previous category is given in brackets.

ABBREVIATIONS
CA Conservation Area
EH English Heritage
HLF Heritage Lottery Fund

LA Local Authority
LB/LBs Listed Building/s
NP National Park

RPG Registered Park and Garden
SM/SMs Scheduled Monument/s
UA Unitary Authority

WHS World Heritage Site

SITE NAME: Two hut circles south of Catstor Down, Meavy, West Devon			
DESIGNATION:	Scheduled Monument	CONDITION:	Generally satisfactory but with significant localised problems
PRINCIPAL VULNERABILITY:	Plant growth	TREND:	Declining
OWNERSHIP:	Private	CONTACT:	Kate Difford 0117 975 0706

SITE NAME: Deserted medieval site ¼ mile (400m) west of Okehampton camp, Okehampton Hamlets, West Devon			
DESIGNATION:	Scheduled Monument	CONDITION:	Generally unsatisfactory with major localised problems
PRINCIPAL VULNERABILITY:	Plant growth	TREND:	Declining
OWNERSHIP:	Private	CONTACT:	Kate Difford 0117 975 0706

SITE NAME: Deserted medieval site north west of Okehampton camp, Okehampton Hamlets, West Devon			
DESIGNATION:	Scheduled Monument	CONDITION:	Generally satisfactory but with significant localised problems
PRINCIPAL VULNERABILITY:	Plant growth	TREND:	Improving
OWNERSHIP:	Private	CONTACT:	Kate Difford 0117 975 0706

SITE NAME: Cairnfield 460m south east of Cox Tor, Peter Tavy, West Devon			
DESIGNATION:	Scheduled Monument	CONDITION:	Generally satisfactory but with significant localised problems
PRINCIPAL VULNERABILITY:	Plant growth	TREND:	Declining
OWNERSHIP:	Private	CONTACT:	Kate Difford 0117 975 0706

SITE NAME: Cairnfield and two stone hut circles 490m and 550m south west of Cox Tor, Peter Tavy, West Devon			
DESIGNATION:	Scheduled Monument	CONDITION:	Generally satisfactory but with significant localised problems
PRINCIPAL VULNERABILITY:	Plant growth	TREND:	Declining
OWNERSHIP:	Private	CONTACT:	Kate Difford 0117 975 0706

SITE NAME: Coaxial field system and prehistoric settlement 410m west of Cox Tor, Peter Tavy, West Devon			
DESIGNATION:	Scheduled Monument	CONDITION:	Generally satisfactory but with significant localised problems
PRINCIPAL VULNERABILITY:	Plant growth	TREND:	Declining
OWNERSHIP:	Private	CONTACT:	Kate Difford 0117 975 0706

SITE NAME: Eluvial tin streamworks and prehistoric coaxial field system together with other archaeological remains on Whitchurch Common, Peter Tavy, West Devon			
DESIGNATION:	Scheduled Monument	CONDITION:	Generally satisfactory but with significant localised problems
PRINCIPAL VULNERABILITY:	Plant growth	TREND:	Unknown
OWNERSHIP:	Private	CONTACT:	Kate Difford 0117 975 0706

SITE NAME: Enclosed settlement 420m south of Doetor Farm, Peter Tavy, West Devon			
DESIGNATION:	Scheduled Monument	CONDITION:	Generally satisfactory but with significant localised problems
PRINCIPAL VULNERABILITY:	Plant growth	TREND:	Declining
OWNERSHIP:	Private	CONTACT:	Kate Difford 0117 975 0706

PRIORITY (FOR BUILDINGS)

A
Immediate risk of further rapid deterioration or loss of fabric; no solution agreed.

B
Immediate risk of further rapid deterioration or loss of fabric; solution agreed but not yet implemented.

C
Slow decay, no solution agreed.

D
Slow decay, solution agreed but not yet implemented.

E
Under repair or in fair to good repair, but no user identified; or under threat of vacancy with no obvious new user (applicable only to buildings capable of beneficial use).

F
Repair scheme in progress and (where applicable) end use or user identified; functionally redundant buildings with new use agreed but not yet implemented.

SITE NAME:	Prehistoric settlement 610m south west of Cox Tor, Peter Tavy, West Devon		
DESIGNATION:	Scheduled Monument	CONDITION:	Generally satisfactory but with significant localised problems
PRINCIPAL VULNERABILITY:	Plant growth	TREND:	Declining
OWNERSHIP:	Private	CONTACT:	Kate Difford 0117 975 0706

SITE NAME:	Stone hut circle and a short length of boundary wall forming part of an unenclosed stone hut circle settlement on the north east slope of Cox Tor, Peter Tavy, West Devon		
DESIGNATION:	Scheduled Monument	CONDITION:	Generally satisfactory but with significant localised problems
PRINCIPAL VULNERABILITY:	Plant growth	TREND:	Declining
OWNERSHIP:	Private	CONTACT:	Kate Difford 0117 975 0706

SITE NAME:	Stone hut circle and field-plots 100m east of Ger Tor, Peter Tavy, West Devon		
DESIGNATION:	Scheduled Monument	CONDITION:	Generally unsatisfactory with major localised problems
PRINCIPAL VULNERABILITY:	Plant growth	TREND:	Declining
OWNERSHIP:	Government or Agency	CONTACT:	Kate Difford 0117 975 0706

SITE NAME:	Two stone hut circles 450m SSE of Ger Tor, Peter Tavy, West Devon		
DESIGNATION:	Scheduled Monument	CONDITION:	Generally satisfactory but with significant localised problems
PRINCIPAL VULNERABILITY:	Plant growth	TREND:	Declining
OWNERSHIP:	Government or Agency	CONTACT:	Kate Difford 0117 975 0706

SITE NAME:	Agglomerated enclosure with hut circles and later farmstead at Whittenknowles Rocks, Sheepstor, West Devon		
DESIGNATION:	Scheduled Monument	CONDITION:	Generally unsatisfactory with major localised problems
PRINCIPAL VULNERABILITY:	Plant growth	TREND:	Declining
OWNERSHIP:	Private	CONTACT:	Kate Difford 0117 975 0706

SITE NAME:	Brisworthy stone circle, Sheepstor, West Devon		
DESIGNATION:	Scheduled Monument	CONDITION:	Generally satisfactory but with significant localised problems
PRINCIPAL VULNERABILITY:	Plant growth	TREND:	Declining
OWNERSHIP:	Private	CONTACT:	Kate Difford 0117 975 0706

SITE NAME:	Cairn east of Scout Hut, Sheepstor, West Devon		
DESIGNATION:	Scheduled Monument	CONDITION:	Generally satisfactory but with significant localised problems
PRINCIPAL VULNERABILITY:	Plant growth	TREND:	Stable
OWNERSHIP:	Private	CONTACT:	Kate Difford 0117 975 0706

SITE NAME:	Cairn south west of Lower Hartor Tor, Sheepstor, West Devon		
DESIGNATION:	Scheduled Monument	CONDITION:	Generally satisfactory but with significant localised problems
PRINCIPAL VULNERABILITY:	Plant growth	TREND:	Stable
OWNERSHIP:	Private	CONTACT:	Kate Difford 0117 975 0706

Note:
If the priority category has changed since the 2008 register, the previous category is given in brackets.

ABBREVIATIONS
CA Conservation Area
EH English Heritage
HLF Heritage Lottery Fund

LA Local Authority
LB/LBs Listed Building/s
NP National Park

RPG Registered Park and Garden
SM/SMs Scheduled Monument/s
UA Unitary Authority

WHS World Heritage Site

SITE NAME: Cairn with a cist north of Drizzlecombe stone alignments, Sheepstor, West Devon			
DESIGNATION:	Scheduled Monument	CONDITION:	Generally satisfactory but with significant localised problems
PRINCIPAL VULNERABILITY:	Plant growth	TREND:	Declining
OWNERSHIP:	Private	CONTACT:	Kate Difford 0117 975 0706

SITE NAME: Cairn with cist north of Gutter Tor, Sheepstor, West Devon			
DESIGNATION:	Scheduled Monument	CONDITION:	Generally unsatisfactory with major localised problems
PRINCIPAL VULNERABILITY:	Plant growth	TREND:	Declining
OWNERSHIP:	Private	CONTACT:	Kate Difford 0117 975 0706

SITE NAME: Enclosed stone hut settlement south west of Gutter Tor, Sheepstor, West Devon			
DESIGNATION:	Scheduled Monument	CONDITION:	Generally satisfactory but with significant localised problems
PRINCIPAL VULNERABILITY:	Plant growth	TREND:	Declining
OWNERSHIP:	Private	CONTACT:	Kate Difford 0117 975 0706

SITE NAME: Enclosure north west of Gutter Tor, Sheepstor, West Devon			
DESIGNATION:	Scheduled Monument	CONDITION:	Generally satisfactory but with significant localised problems
PRINCIPAL VULNERABILITY:	Plant growth	TREND:	Declining
OWNERSHIP:	Private	CONTACT:	Kate Difford 0117 975 0706

SITE NAME: Enclosure with hut circles on Eastern Tor, Sheepstor, West Devon			
DESIGNATION:	Scheduled Monument	CONDITION:	Generally unsatisfactory with major localised problems
PRINCIPAL VULNERABILITY:	Plant growth	TREND:	Declining
OWNERSHIP:	Private	CONTACT:	Kate Difford 0117 975 0706

SITE NAME: Enclosure with hut circles on Gutter Tor, Sheepstor, West Devon			
DESIGNATION:	Scheduled Monument	CONDITION:	Generally satisfactory but with significant localised problems
PRINCIPAL VULNERABILITY:	Plant growth	TREND:	Declining
OWNERSHIP:	Private	CONTACT:	Kate Difford 0117 975 0706

SITE NAME: Enclosure with hut circles south east of Eastern Tor, Sheepstor, West Devon			
DESIGNATION:	Scheduled Monument	CONDITION:	Generally unsatisfactory with major localised problems
PRINCIPAL VULNERABILITY:	Plant growth	TREND:	Declining
OWNERSHIP:	Private	CONTACT:	Kate Difford 0117 975 0706

SITE NAME: Part of Eylesbarrow Reave, Sheepstor, West Devon			
DESIGNATION:	Scheduled Monument	CONDITION:	Generally satisfactory but with significant localised problems
PRINCIPAL VULNERABILITY:	Plant growth	TREND:	Declining
OWNERSHIP:	Private	CONTACT:	Kate Difford 0117 975 0706

PRIORITY (FOR BUILDINGS)

A
Immediate risk of further rapid deterioration or loss of fabric; no solution agreed.

B
Immediate risk of further rapid deterioration or loss of fabric; solution agreed but not yet implemented.

C
Slow decay, no solution agreed.

D
Slow decay, solution agreed but not yet implemented.

E
Under repair or in fair to good repair, but no user identified; or under threat of vacancy with no obvious new user (applicable only to buildings capable of beneficial use).

F
Repair scheme in progress and (where applicable) end use or user identified; functionally redundant buildings with new use agreed but not yet implemented.

SITE NAME:	Part of Eylesbarrow watershed reave, Sheepstor, West Devon		
DESIGNATION:	Scheduled Monument	CONDITION:	Generally satisfactory but with significant localised problems
PRINCIPAL VULNERABILITY:	Plant growth	TREND:	Declining
OWNERSHIP:	Private	CONTACT:	Kate Difford 0117 975 0706

SITE NAME:	Pillow mound 180m west of Legis Tor forming part of Legistor Warren, Sheepstor, West Devon		
DESIGNATION:	Scheduled Monument	CONDITION:	Generally unsatisfactory with major localised problems
PRINCIPAL VULNERABILITY:	Plant growth	TREND:	Stable
OWNERSHIP:	Private	CONTACT:	Kate Difford 0117 975 0706

SITE NAME:	Pillow mound 220m south west of Legis Tor forming part of Legistor Warren, Sheepstor, West Devon		
DESIGNATION:	Scheduled Monument	CONDITION:	Generally unsatisfactory with major localised problems
PRINCIPAL VULNERABILITY:	Plant growth	TREND:	Stable
OWNERSHIP:	Private	CONTACT:	Kate Difford 0117 975 0706

SITE NAME:	Pillow mound 40m east of Legis Tor forming part of Legistor Warren, Sheepstor, West Devon		
DESIGNATION:	Scheduled Monument	CONDITION:	Generally satisfactory but with significant localised problems
PRINCIPAL VULNERABILITY:	Plant growth	TREND:	Declining
OWNERSHIP:	Private	CONTACT:	Kate Difford 0117 975 0706

SITE NAME:	Prehistoric enclosed settlement 950m north east of Ditsworthy Warren House, Sheepstor, West Devon		
DESIGNATION:	Scheduled Monument	CONDITION:	Generally satisfactory but with significant localised problems
PRINCIPAL VULNERABILITY:	Plant growth	TREND:	Declining
OWNERSHIP:	Private	CONTACT:	Kate Difford 0117 975 0706

SITE NAME:	Prehistoric settlement, three round cairns and a post-medieval rabbit warren at Legis Tor, Sheepstor, West Devon		
DESIGNATION:	Scheduled Monument	CONDITION:	Generally unsatisfactory with major localised problems
PRINCIPAL VULNERABILITY:	Plant growth	TREND:	Declining
OWNERSHIP:	Private	CONTACT:	Kate Difford 0117 975 0706

SITE NAME:	Round cairn east of Whittenknowles Rocks, 960m ENE of Gutter Tor, Sheepstor, West Devon		
DESIGNATION:	Scheduled Monument	CONDITION:	Generally satisfactory but with significant localised problems
PRINCIPAL VULNERABILITY:	Plant growth	TREND:	Declining
OWNERSHIP:	Private	CONTACT:	Kate Difford 0117 975 0706

SITE NAME:	Three stone alignments, 15 cairns, a cist, a partially enclosed stone hut circle settlement and a small clapper bridge at Drizzle Combe, Sheepstor, West Devon		
DESIGNATION:	Scheduled Monument	CONDITION:	Generally satisfactory but with significant localised problems
PRINCIPAL VULNERABILITY:	Plant growth	TREND:	Declining
OWNERSHIP:	Private	CONTACT:	Kate Difford 0117 975 0706

Note:
If the priority category has changed since the 2008 register, the previous category is given in brackets.

ABBREVIATIONS
CA Conservation Area
EH English Heritage
HLF Heritage Lottery Fund

LA Local Authority
LB/LBs Listed Building/s
NP National Park

RPG Registered Park and Garden
SM/SMs Scheduled Monument/s
UA Unitary Authority

WHS World Heritage Site

SITE NAME:		Two enclosures and a length of the Eylesbarrow watershed reave 800m WSW of Eylesbarrow, Sheepstor, West Devon	
DESIGNATION:	Scheduled Monument	CONDITION:	Generally satisfactory but with significant localised problems
PRINCIPAL VULNERABILITY:	Plant growth	TREND:	Declining
OWNERSHIP:	Private	CONTACT:	Kate Difford 0117 975 0706
SITE NAME:		Unenclosed stone hut settlement south west of Gutter Tor, Sheepstor, West Devon	
DESIGNATION:	Scheduled Monument	CONDITION:	Generally satisfactory but with significant localised problems
PRINCIPAL VULNERABILITY:	Plant growth	TREND:	Declining
OWNERSHIP:	Private	CONTACT:	Kate Difford 0117 975 0706
SITE NAME:		Vermin trap immediately south west of Legis Tor forming part of Legistor Warren, Sheepstor, West Devon	
DESIGNATION:	Scheduled Monument	CONDITION:	Generally satisfactory but with significant localised problems
PRINCIPAL VULNERABILITY:	Plant growth	TREND:	Declining
OWNERSHIP:	Private	CONTACT:	Kate Difford 0117 975 0706
SITE NAME:		A prehistoric settlement complex, length of reave, tin streamwork and stamping mill on the western slopes of Cosdon Hill, South Tawton, West Devon	
DESIGNATION:	Scheduled Monument	CONDITION:	Generally satisfactory but with significant localised problems
PRINCIPAL VULNERABILITY:	Plant growth	TREND:	Declining
OWNERSHIP:	Private	CONTACT:	Kate Difford 0117 975 0706
SITE NAME:		A warren, two stone hut circle settlements, cairnfields and cairns at Ivy Tor, ESE of Belstone, South Tawton, West Devon	
DESIGNATION:	Scheduled Monument	CONDITION:	Generally satisfactory but with significant localised problems
PRINCIPAL VULNERABILITY:	Plant growth	TREND:	Stable
OWNERSHIP:	Private	CONTACT:	Kate Difford 0117 975 0706
SITE NAME:		Agglomerate enclosure and 15 stone hut circles 560m west of Cawsand Beacon, South Tawton, West Devon	
DESIGNATION:	Scheduled Monument	CONDITION:	Generally satisfactory but with significant localised problems
PRINCIPAL VULNERABILITY:	Plant growth	TREND:	Declining
OWNERSHIP:	Private	CONTACT:	Kate Difford 0117 975 0706
SITE NAME:		Agglomerate enclosure and ten stone hut circles 500m west of Cawsand Beacon, South Tawton, West Devon	
DESIGNATION:	Scheduled Monument	CONDITION:	Generally satisfactory but with significant localised problems
PRINCIPAL VULNERABILITY:	Plant growth	TREND:	Declining
OWNERSHIP:	Private	CONTACT:	Kate Difford 0117 975 0706
SITE NAME:		An agglomerated enclosed settlement 480m west of Stoneyhurst, South Tawton, West Devon	
DESIGNATION:	Scheduled Monument	CONDITION:	Generally satisfactory but with significant localised problems
PRINCIPAL VULNERABILITY:	Plant growth	TREND:	Declining
OWNERSHIP:	Private	CONTACT:	Kate Difford 0117 975 0706

PRIORITY (FOR BUILDINGS)

A
Immediate risk of further rapid deterioration or loss of fabric; no solution agreed.

B
Immediate risk of further rapid deterioration or loss of fabric; solution agreed but not yet implemented.

C
Slow decay, no solution agreed.

D
Slow decay, solution agreed but not yet implemented.

E
Under repair or in fair to good repair, but no user identified; or under threat of vacancy with no obvious new user (applicable only to buildings capable of beneficial use).

F
Repair scheme in progress and (where applicable) end use or user identified; functionally redundant buildings with new use agreed but not yet implemented.

SITE NAME:	Cairn cemetery and earthwork bank 340m south west of Blackaton Brook Ford, South Tawton, West Devon		
DESIGNATION:	Scheduled Monument	CONDITION:	Generally satisfactory but with significant localised problems
PRINCIPAL VULNERABILITY:	Plant growth	TREND:	Declining
OWNERSHIP:	Private	CONTACT:	Kate Difford 0117 975 0706

SITE NAME:	Cairnfield 760m west of Stoneyhurst, South Tawton, West Devon		
DESIGNATION:	Scheduled Monument	CONDITION:	Generally satisfactory but with significant localised problems
PRINCIPAL VULNERABILITY:	Plant growth	TREND:	Declining
OWNERSHIP:	Private	CONTACT:	Kate Difford 0117 975 0706

SITE NAME:	Cairnfield 790m north west of Stoneyhurst, South Tawton, West Devon		
DESIGNATION:	Scheduled Monument	CONDITION:	Generally satisfactory but with significant localised problems
PRINCIPAL VULNERABILITY:	Plant growth	TREND:	Declining
OWNERSHIP:	Private	CONTACT:	Kate Difford 0117 975 0706

SITE NAME:	Partially enclosed stone hut circle settlement 650m south east of Tawcroft, South Tawton, West Devon		
DESIGNATION:	Scheduled Monument	CONDITION:	Generally satisfactory but with significant localised problems
PRINCIPAL VULNERABILITY:	Plant growth	TREND:	Declining
OWNERSHIP:	Private	CONTACT:	Kate Difford 0117 975 0706

SITE NAME:	Round cairn 570m west of Stoneyhurst, South Tawton, West Devon		
DESIGNATION:	Scheduled Monument	CONDITION:	Generally satisfactory but with significant localised problems
PRINCIPAL VULNERABILITY:	Plant growth	TREND:	Declining
OWNERSHIP:	Private	CONTACT:	Kate Difford 0117 975 0706

SITE NAME:	Stone hut circle 140m north west of Higher Shilstone, Throwleigh, West Devon		
DESIGNATION:	Scheduled Monument	CONDITION:	Generally satisfactory but with significant localised problems
PRINCIPAL VULNERABILITY:	Plant growth	TREND:	Declining
OWNERSHIP:	Private	CONTACT:	Kate Difford 0117 975 0706

SITE NAME:	A length of the Great Western Reave, a prehistoric settlement, three cairns and two field systems on Walkhampton Common, Walkhampton, West Devon		
DESIGNATION:	Scheduled Monument	CONDITION:	Generally satisfactory but with significant localised problems
PRINCIPAL VULNERABILITY:	Plant growth	TREND:	Declining
OWNERSHIP:	Utility	CONTACT:	Kate Difford 0117 975 0706

SITE NAME:	An agglomerate enclosure and seven stone hut circles 460m WSW of Raddick Hill summit, Walkhampton, West Devon		
DESIGNATION:	Scheduled Monument	CONDITION:	Generally unsatisfactory with major localised problems
PRINCIPAL VULNERABILITY:	Plant growth	TREND:	Declining
OWNERSHIP:	Utility	CONTACT:	Kate Difford 0117 975 0706

Note:
If the priority category has changed since the 2008 register, the previous category is given in brackets.

ABBREVIATIONS
CA Conservation Area
EH English Heritage
HLF Heritage Lottery Fund

LA Local Authority
LB/LBs Listed Building/s
NP National Park

RPG Registered Park and Garden
SM/SMs Scheduled Monument/s
UA Unitary Authority

WHS World Heritage Site

SITE NAME: An enclosed stone hut circle settlement and later tin working earthworks, 540m south east of Down Tor, Walkhampton, West Devon			
DESIGNATION:	Scheduled Monument	CONDITION:	Generally satisfactory but with significant localised problems
PRINCIPAL VULNERABILITY:	Plant growth	TREND:	Declining
OWNERSHIP:	Utility	CONTACT:	Kate Difford 0117 975 0706

SITE NAME: An enclosure containing one stone hut circle 460m west of Cross Gate, Walkhampton, West Devon			
DESIGNATION:	Scheduled Monument	CONDITION:	Generally unsatisfactory with major localised problems
PRINCIPAL VULNERABILITY:	Plant growth	TREND:	Declining
OWNERSHIP:	Utility	CONTACT:	Kate Difford 0117 975 0706

SITE NAME: An enclosure, attached stone hut circle and length of reave 180m NNE of Leather Tor, Walkhampton, West Devon			
DESIGNATION:	Scheduled Monument	CONDITION:	Generally satisfactory but with significant localised problems
PRINCIPAL VULNERABILITY:	Plant growth	TREND:	Declining
OWNERSHIP:	Utility	CONTACT:	Kate Difford 0117 975 0706

SITE NAME: An enclosure, six stone hut circles, a length of reave and several prospecting pits 170m north east of Leather Tor, Walkhampton, West Devon			
DESIGNATION:	Scheduled Monument	CONDITION:	Generally satisfactory but with significant localised problems
PRINCIPAL VULNERABILITY:	Plant growth	TREND:	Declining
OWNERSHIP:	Utility	CONTACT:	Kate Difford 0117 975 0706

SITE NAME: An unenclosed stone hut circle settlement, an irregular aggregate field system, a length of reave and an enclosure on the south east slope of Leeden Tor, Walkhampton, West Devon			
DESIGNATION:	Scheduled Monument	CONDITION:	Generally unsatisfactory with major localised problems
PRINCIPAL VULNERABILITY:	Plant growth	TREND:	Declining
OWNERSHIP:	Utility	CONTACT:	Kate Difford 0117 975 0706

SITE NAME: Cairn 550m south west of Raddick Hill summit forming part of a cairnfield, Walkhampton, West Devon			
DESIGNATION:	Scheduled Monument	CONDITION:	Generally unsatisfactory with major localised problems
PRINCIPAL VULNERABILITY:	Plant growth	TREND:	Declining
OWNERSHIP:	Utility	CONTACT:	Kate Difford 0117 975 0706

SITE NAME: Cairn 560m south west of Raddick Hill summit forming part of a cairnfield, Walkhampton, West Devon			
DESIGNATION:	Scheduled Monument	CONDITION:	Generally unsatisfactory with major localised problems
PRINCIPAL VULNERABILITY:	Plant growth	TREND:	Declining
OWNERSHIP:	Utility	CONTACT:	Kate Difford 0117 975 0706

SITE NAME: Eight stone hut circles and two enclosures forming part of an unenclosed settlement 580m south of Leeden Tor, Walkhampton, West Devon			
DESIGNATION:	Scheduled Monument	CONDITION:	Generally satisfactory but with significant localised problems
PRINCIPAL VULNERABILITY:	Plant growth	TREND:	Declining
OWNERSHIP:	Utility	CONTACT:	Kate Difford 0117 975 0706

PRIORITY (FOR BUILDINGS)

A Immediate risk of further rapid deterioration or loss of fabric; no solution agreed.

B Immediate risk of further rapid deterioration or loss of fabric; solution agreed but not yet implemented.

C Slow decay, no solution agreed.

D Slow decay; solution agreed but not yet implemented.

E Under repair or in fair to good repair, but no user identified; or under threat of vacancy with no obvious new user (applicable only to buildings capable of beneficial use).

F Repair scheme in progress and (where applicable) end use or user identified; functionally redundant buildings with new use agreed but not yet implemented.

SITE NAME:	Eleven stone hut circles, a length of boundary wall and a field system forming part of an unenclosed settlement on the north east slope of Sharpitor, Walkhampton, West Devon		
DESIGNATION:	Scheduled Monument	CONDITION:	Generally unsatisfactory with major localised problems
PRINCIPAL VULNERABILITY:	Plant growth	TREND:	Declining
OWNERSHIP:	Utility	CONTACT:	Kate Difford 0117 975 0706

SITE NAME:	Enclosed settlement 380m south west of Raddick Hill summit, Walkhampton, West Devon		
DESIGNATION:	Scheduled Monument	CONDITION:	Generally satisfactory but with significant localised problems
PRINCIPAL VULNERABILITY:	Plant growth	TREND:	Declining
OWNERSHIP:	Utility	CONTACT:	Kate Difford 0117 975 0706

SITE NAME:	Enclosed settlement 400m west of Raddick Hill summit, Walkhampton, West Devon		
DESIGNATION:	Scheduled Monument	CONDITION:	Generally unsatisfactory with major localised problems
PRINCIPAL VULNERABILITY:	Plant growth	TREND:	Declining
OWNERSHIP:	Utility	CONTACT:	Kate Difford 0117 975 0706

SITE NAME:	Enclosed stone hut circle settlement 700m south of Leeden Tor, Walkhampton, West Devon		
DESIGNATION:	Scheduled Monument	CONDITION:	Generally unsatisfactory with major localised problems
PRINCIPAL VULNERABILITY:	Plant growth	TREND:	Declining
OWNERSHIP:	Utility	CONTACT:	Kate Difford 0117 975 0706

SITE NAME:	Enclosure and stone hut circle 320m north east of Sharpitor forming part of a stone hut circle settlement, Walkhampton, West Devon		
DESIGNATION:	Scheduled Monument	CONDITION:	Generally unsatisfactory with major localised problems
PRINCIPAL VULNERABILITY:	Plant growth	TREND:	Declining
OWNERSHIP:	Utility	CONTACT:	Kate Difford 0117 975 0706

SITE NAME:	Enclosure and stone hut circle 700m west of Sharpitor, Walkhampton, West Devon		
DESIGNATION:	Scheduled Monument	CONDITION:	Generally satisfactory but with significant localised problems
PRINCIPAL VULNERABILITY:	Plant growth	TREND:	Declining
OWNERSHIP:	Private	CONTACT:	Kate Difford 0117 975 0706

SITE NAME:	Four stone hut circles and an enclosure 100m north east of Sharpitor summit, Walkhampton, West Devon		
DESIGNATION:	Scheduled Monument	CONDITION:	Generally satisfactory but with minor localised problems
PRINCIPAL VULNERABILITY:	Plant growth	TREND:	Declining
OWNERSHIP:	Utility	CONTACT:	Kate Difford 0117 975 0706

SITE NAME:	Four stone hut circles forming part of an unenclosed settlement 580m south of Leeden Tor, Walkhampton, West Devon		
DESIGNATION:	Scheduled Monument	CONDITION:	Generally unsatisfactory with major localised problems
PRINCIPAL VULNERABILITY:	Plant growth	TREND:	Declining
OWNERSHIP:	Utility	CONTACT:	Kate Difford 0117 975 0706

Note:
If the priority category has changed since the 2008 register, the previous category is given in brackets.

ABBREVIATIONS
CA Conservation Area
EH English Heritage
HLF Heritage Lottery Fund

LA Local Authority
LB/LBs Listed Building/s
NP National Park

RPG Registered Park and Garden
SM/SMs Scheduled Monument/s
UA Unitary Authority

WHS World Heritage Site

SITE NAME: Greenwell Girt socket stone 600m SSW of Lovaton hamlet, Meavy			
DESIGNATION:	Scheduled Monument	CONDITION:	Unknown
PRINCIPAL VULNERABILITY:	Other	TREND:	Unknown
OWNERSHIP:	Private	CONTACT:	Kate Difford 0117 975 0706
SITE NAME: Medieval settlement on Peek Hill, 240m and 280m north east of Lowery Tor, Walkhampton, West Devon			
DESIGNATION:	Scheduled Monument	CONDITION:	Generally satisfactory but with significant localised problems
PRINCIPAL VULNERABILITY:	Plant growth	TREND:	Declining
OWNERSHIP:	Utility	CONTACT:	Kate Difford 0117 975 0706
SITE NAME: Prehistoric coaxial field system and cairns, an historic enclosure and part of RAF Sharpitor, situated on and around Peek Hill, Walkhampton, West Devon			
DESIGNATION:	Scheduled Monument	CONDITION:	Generally satisfactory but with significant localised problems
PRINCIPAL VULNERABILITY:	Plant growth	TREND:	Declining
OWNERSHIP:	Utility	CONTACT:	Kate Difford 0117 975 0706
SITE NAME: Round cairn 340m ESE of Norsworthy Bridge, Walkhampton, West Devon			
DESIGNATION:	Scheduled Monument	CONDITION:	Generally unsatisfactory with major localised problems
PRINCIPAL VULNERABILITY:	Plant growth	TREND:	Declining
OWNERSHIP:	Utility	CONTACT:	Kate Difford 0117 975 0706
SITE NAME: Round cairn 650m WSW of Raddick Hill summit, Walkhampton, West Devon			
DESIGNATION:	Scheduled Monument	CONDITION:	Generally satisfactory but with significant localised problems
PRINCIPAL VULNERABILITY:	Plant growth	TREND:	Declining
OWNERSHIP:	Utility	CONTACT:	Kate Difford 0117 975 0706
SITE NAME: Round cairn 685m north east of Sharpitor summit, Walkhampton, West Devon			
DESIGNATION:	Scheduled Monument	CONDITION:	Generally unsatisfactory with major localised problems
PRINCIPAL VULNERABILITY:	Plant growth	TREND:	Declining
OWNERSHIP:	Utility	CONTACT:	Kate Difford 0117 975 0706
SITE NAME: Routrundle Pound, Walkhampton, West Devon			
DESIGNATION:	Scheduled Monument	CONDITION:	Generally satisfactory but with significant localised problems
PRINCIPAL VULNERABILITY:	Plant growth	TREND:	Declining
OWNERSHIP:	Private	CONTACT:	Kate Difford 0117 975 0706
SITE NAME: Stone alignment, two round cairns and a length of Walkhampton Common reave lying in a valley between Sharpitor and Leeden Tor, Walkhampton, West Devon			
DESIGNATION:	Scheduled Monument	CONDITION:	Generally satisfactory but with significant localised problems
PRINCIPAL VULNERABILITY:	Plant growth	TREND:	Declining
OWNERSHIP:	Utility	CONTACT:	Kate Difford 0117 975 0706

PRIORITY (FOR BUILDINGS)

A
Immediate risk of further rapid deterioration or loss of fabric; no solution agreed.

B
Immediate risk of further rapid deterioration or loss of fabric; solution agreed but not yet implemented.

C
Slow decay, no solution agreed.

D
Slow decay, solution agreed but not yet implemented.

E
Under repair or in fair to good repair, but no user identified; or under threat of vacancy with no obvious new user (applicable only to buildings capable of beneficial use).

F
Repair scheme in progress and (where applicable) end use or user identified; functionally redundant buildings with new use agreed but not yet implemented.

SITE NAME:	Stone hut circle 155m east of Sharpitor, Walkhampton, West Devon		
DESIGNATION:	Scheduled Monument	CONDITION:	Generally satisfactory but with significant localised problems
PRINCIPAL VULNERABILITY:	Plant growth	TREND:	Declining
OWNERSHIP:	Utility	CONTACT:	Kate Difford 0117 975 0706

SITE NAME:	Stone hut circle 240m south of Down Tor, Walkhampton, West Devon		
DESIGNATION:	Scheduled Monument	CONDITION:	Generally satisfactory but with significant localised problems
PRINCIPAL VULNERABILITY:	Plant growth	TREND:	Declining
OWNERSHIP:	Utility	CONTACT:	Kate Difford 0117 975 0706

SITE NAME:	Stone hut circle 315m north east of Sharpitor forming part of a stone hut circle settlement, Walkhampton, West Devon		
DESIGNATION:	Scheduled Monument	CONDITION:	Generally satisfactory but with significant localised problems
PRINCIPAL VULNERABILITY:	Plant growth	TREND:	Declining
OWNERSHIP:	Utility	CONTACT:	Kate Difford 0117 975 0706

SITE NAME:	Stone hut circle 350m north east of Sharpitor forming part of a stone hut circle settlement, Walkhampton, West Devon		
DESIGNATION:	Scheduled Monument	CONDITION:	Generally unsatisfactory with major localised problems
PRINCIPAL VULNERABILITY:	Plant growth	TREND:	Declining
OWNERSHIP:	Utility	CONTACT:	Kate Difford 0117 975 0706

SITE NAME:	Stone hut circle 370m north east of Sharpitor forming part of a stone hut circle settlement, Walkhampton, West Devon		
DESIGNATION:	Scheduled Monument	CONDITION:	Generally unsatisfactory with major localised problems
PRINCIPAL VULNERABILITY:	Plant growth	TREND:	Declining
OWNERSHIP:	Utility	CONTACT:	Kate Difford 0117 975 0706

SITE NAME:	Stone hut circle 380m north east of Leather Tor, Walkhampton, West Devon		
DESIGNATION:	Scheduled Monument	CONDITION:	Generally unsatisfactory with major localised problems
PRINCIPAL VULNERABILITY:	Plant growth	TREND:	Declining
OWNERSHIP:	Utility	CONTACT:	Kate Difford 0117 975 0706

SITE NAME:	Stone hut circle settlement 250m east of Cuckoo Rock, Walkhampton, West Devon		
DESIGNATION:	Scheduled Monument	CONDITION:	Generally satisfactory but with significant localised problems
PRINCIPAL VULNERABILITY:	Plant growth	TREND:	Declining
OWNERSHIP:	Utility	CONTACT:	Kate Difford 0117 975 0706

SITE NAME:	Stone hut circle settlement, irregular aggregate field system, two long houses and a medieval and post-medieval field system 700m SSW of Black Tor, Walkhampton, West Devon		
DESIGNATION:	Scheduled Monument	CONDITION:	Generally satisfactory but with significant localised problems
PRINCIPAL VULNERABILITY:	Plant growth	TREND:	Declining
OWNERSHIP:	Utility	CONTACT:	Kate Difford 0117 975 0706

Note:
If the priority category has changed since the 2008 register, the previous category is given in brackets.

ABBREVIATIONS
CA Conservation Area
EH English Heritage
HLF Heritage Lottery Fund

LA Local Authority
LB/LBs Listed Building/s
NP National Park

RPG Registered Park and Garden
SM/SMs Scheduled Monument/s
UA Unitary Authority

WHS World Heritage Site

SITE NAME: Three round cairns 610m south west of Black Tor, Walkhampton, West Devon			
DESIGNATION:	Scheduled Monument	CONDITION:	Generally satisfactory but with significant localised problems
PRINCIPAL VULNERABILITY:	Scrub / tree growth	TREND:	Declining
OWNERSHIP:	Private	CONTACT:	Kate Difford 0117 975 0706

SITE NAME: Tinworks and other archaeological remains in the Meavy valley at Stanlake, Black Tor, Hart Tor and Cramber Tor, Walkhampton, West Devon			
DESIGNATION:	Scheduled Monument	CONDITION:	Generally satisfactory but with significant localised problems
PRINCIPAL VULNERABILITY:	Plant growth	TREND:	Declining
OWNERSHIP:	Utility	CONTACT:	Kate Difford 0117 975 0706

SITE NAME: Twelve cairns, a lynchet and a boundary bank forming part of a cairnfield 440m south west of Raddick Hill summit, Walkhampton, West Devon			
DESIGNATION:	Scheduled Monument	CONDITION:	Generally satisfactory but with significant localised problems
PRINCIPAL VULNERABILITY:	Plant growth	TREND:	Declining
OWNERSHIP:	Utility	CONTACT:	Kate Difford 0117 975 0706

SITE NAME: Two cairns and a boundary bank forming part of a cairnfield 440m south west of Raddick Hill summit, Walkhampton, West Devon			
DESIGNATION:	Scheduled Monument	CONDITION:	Generally unsatisfactory with major localised problems
PRINCIPAL VULNERABILITY:	Scrub / tree growth	TREND:	Declining
OWNERSHIP:	Utility	CONTACT:	Kate Difford 0117 975 0706

SITE NAME: Two hut circles east of Foxes Holt, South Tawton			
DESIGNATION:	Scheduled Monument	CONDITION:	Generally unsatisfactory with major localised problems
PRINCIPAL VULNERABILITY:	Plant growth	TREND:	Declining
OWNERSHIP:	Private	CONTACT:	Kate Difford 0117 975 0706

SITE NAME: Two stone hut circles 570m south west of Down Tor, Walkhampton, West Devon			
DESIGNATION:	Scheduled Monument	CONDITION:	Generally unsatisfactory with major localised problems
PRINCIPAL VULNERABILITY:	Plant growth	TREND:	Declining
OWNERSHIP:	Utility	CONTACT:	Kate Difford 0117 975 0706

SITE NAME: Two stone hut circles, a reave, round cairn and shelter south east of Sharpitor, Walkhampton, West Devon			
DESIGNATION:	Scheduled Monument	CONDITION:	Generally satisfactory but with significant localised problems
PRINCIPAL VULNERABILITY:	Plant growth	TREND:	Declining
OWNERSHIP:	Utility	CONTACT:	Kate Difford 0117 975 0706

SITE NAME: Unenclosed stone hut circle settlement 370m south west of Routrundle, Walkhampton, West Devon			
DESIGNATION:	Scheduled Monument	CONDITION:	Generally satisfactory but with significant localised problems
PRINCIPAL VULNERABILITY:	Plant growth	TREND:	Declining
OWNERSHIP:	Private	CONTACT:	Kate Difford 0117 975 0706

PRIORITY (FOR BUILDINGS)

A Immediate risk of further rapid deterioration or loss of fabric; no solution agreed.

B Immediate risk of further rapid deterioration or loss of fabric; solution agreed but not yet implemented.

C Slow decay, no solution agreed.

D Slow decay, solution agreed but not yet implemented.

E Under repair or in fair to good repair, but no user identified; or under threat of vacancy with no obvious new user (applicable only to buildings capable of beneficial use).

F Repair scheme in progress and (where applicable) end use or user identified; functionally redundant buildings with new use agreed but not yet implemented.

SITE NAME:	Enclosure and stone hut circle 770m south of Cox Tor,Whitchurch,West Devon		
DESIGNATION:	Scheduled Monument	CONDITION:	Generally satisfactory but with significant localised problems
PRINCIPAL VULNERABILITY:	Plant growth	TREND:	Declining
OWNERSHIP:	Private	CONTACT:	Kate Difford 01117 975 0706

EAST DEVON



SITE NAME: **Poltimore House, Poltimore**

DESIGNATION: Listed Building Grade II*

CONDITION: Very bad

OCCUPANCY: Vacant

PRIORITY: A (A)

OWNERSHIP: Trust

CI6 country house with later additions. Acquired by a trust with funding from English Heritage and the Local Planning Authority in 1997. Urgent works carried out in 1998 to make the building wind/weather-tight. Emergency roof cover erected 2006. A feasibility study was undertaken with grant from Architectural Heritage Fund and EH. Discussions about the future of the house are ongoing between interested parties.

Contact: Arnold Root 0117 975 0665



SITE NAME: **Tithe Barn and Stable Block at Bishop's Court, Clyst St Mary, Sowton**

DESIGNATION: Listed Building Grade I

CONDITION: Very bad

OCCUPANCY: Vacant

PRIORITY: C (C)

OWNERSHIP: Private

Large mid CI4 barn with arch-braced base-cruick roof of 7 bays, and long early CI6 range of stables. Currently unused and with a temporary corrugated roof. Owners are undertaking a feasibility study into potential uses, grant aided by English Heritage.

Contact: Rebecca Child 0117 975 0674

SITE NAME:	Hembury Fort, Awliscombe		
DESIGNATION:	Scheduled Monument	CONDITION:	Generally unsatisfactory with major localised problems
PRINCIPAL VULNERABILITY:	Plant growth	TREND:	Declining
OWNERSHIP:	Private	CONTACT:	Kate Difford 0117 975 0706

SITE NAME:	Newenham Abbey, Axminster		
DESIGNATION:	Scheduled Monument	CONDITION:	Extensive significant problems i.e. under plough, collapse
PRINCIPAL VULNERABILITY:	Deterioration – in need of management	TREND:	Declining
OWNERSHIP:	Private	CONTACT:	Kate Difford 0117 975 0706

SITE NAME:	Hawkesdown Camp and associated outwork, Axmouth		
DESIGNATION:	Scheduled Monument	CONDITION:	Generally satisfactory but with significant localised problems
PRINCIPAL VULNERABILITY:	Forestry	TREND:	Stable
OWNERSHIP:	Private	CONTACT:	Kate Difford 0117 975 0706

SITE NAME:	Bowl barrow 400m north east of Common Farm, Aylesbeare		
DESIGNATION:	Scheduled Monument	CONDITION:	Extensive significant problems i.e. under plough, collapse
PRINCIPAL VULNERABILITY:	Other	TREND:	Declining
OWNERSHIP:	Private	CONTACT:	Kate Difford 0117 975 0706

SITE NAME:	Bowl barrow 210m north east of Starved Oak Cross, Bramford Speke		
DESIGNATION:	Scheduled Monument	CONDITION:	Extensive significant problems i.e. under plough, collapse
PRINCIPAL VULNERABILITY:	Arable ploughing	TREND:	Declining
OWNERSHIP:	Private	CONTACT:	Kate Difford 0117 975 0706

Note:
If the priority category has changed since the 2008 register, the previous category is given in brackets.

ABBREVIATIONS

CA Conservation Area
EH English Heritage
HLF Heritage Lottery Fund

LA Local Authority
LB/LBs Listed Building/s
NP National Park

RPG Registered Park and Garden
SM/SMs Scheduled Monument/s
UA Unitary Authority

WHS World Heritage Site

SITE NAME: Bowl barrow 320m north east of Starved Oak Cross, Brampford Speke			
DESIGNATION:	Scheduled Monument	CONDITION:	Extensive significant problems i.e. under plough, collapse
PRINCIPAL VULNERABILITY:	Arable ploughing	TREND:	Declining
OWNERSHIP:	Private	CONTACT:	Kate Difford 0117 975 0706

SITE NAME: Bowl barrow in Long Plantation, 610m north east of Starved Oak Cross, Brampford Speke			
DESIGNATION:	Scheduled Monument	CONDITION:	Extensive significant problems i.e. under plough, collapse
PRINCIPAL VULNERABILITY:	Extensive animal burrowing	TREND:	Declining
OWNERSHIP:	Private	CONTACT:	Kate Difford 0117 975 0706

SITE NAME: Bowl barrow in Long Plantation, 680m north east of Starved Oak Cross, Brampford Speke			
DESIGNATION:	Scheduled Monument	CONDITION:	Extensive significant problems i.e. under plough, collapse
PRINCIPAL VULNERABILITY:	Extensive animal burrowing	TREND:	Declining
OWNERSHIP:	Private	CONTACT:	Kate Difford 0117 975 0706

SITE NAME: Cross ridge dyke extending north and south of The Three Horse Shoes Inn, Branscombe			
DESIGNATION:	Scheduled Monument	CONDITION:	Extensive significant problems i.e. under plough, collapse
PRINCIPAL VULNERABILITY:	Arable ploughing	TREND:	Declining
OWNERSHIP:	Private	CONTACT:	Kate Difford 0117 975 0706

SITE NAME: Prehistoric field system on the cliffs above Littlecombe Shoot, Branscombe			
DESIGNATION:	Scheduled Monument	CONDITION:	Generally satisfactory but with minor localised problems
PRINCIPAL VULNERABILITY:	Coastal erosion	TREND:	Declining
OWNERSHIP:	Private	CONTACT:	Kate Difford 0117 975 0706

SITE NAME: Farway Castle earthwork enclosure, Farway			
DESIGNATION:	Scheduled Monument	CONDITION:	Extensive significant problems i.e. under plough, collapse
PRINCIPAL VULNERABILITY:	Arable clipping	TREND:	Declining
OWNERSHIP:	Other	CONTACT:	Kate Difford 0117 975 0706

SITE NAME: Round barrow cemetery on Broad Down, Farway			
DESIGNATION:	Scheduled Monument	CONDITION:	Extensive significant problems i.e. under plough, collapse
PRINCIPAL VULNERABILITY:	Arable ploughing	TREND:	Declining
OWNERSHIP:	Other	CONTACT:	Kate Difford 0117 975 0706

SITE NAME: A bowl barrow 370m WNW of Ring-in-the-Mire, forming part of a round barrow cemetery on Gittisham Hill, Gittisham			
DESIGNATION:	Scheduled Monument	CONDITION:	Generally unsatisfactory with major localised problems
PRINCIPAL VULNERABILITY:	Plant growth	TREND:	Declining
OWNERSHIP:	Private	CONTACT:	Kate Difford 0117 975 0706

PRIORITY (FOR BUILDINGS)

A
Immediate risk of further rapid deterioration or loss of fabric; no solution agreed.

B
Immediate risk of further rapid deterioration or loss of fabric; solution agreed but not yet implemented.

C
Slow decay, no solution agreed.

D
Slow decay, solution agreed but not yet implemented.

E
Under repair or in fair to good repair, but no user identified; or under threat of vacancy with no obvious new user (applicable only to buildings capable of beneficial use).

F
Repair scheme in progress and (where applicable) end use or user identified; functionally redundant buildings with new use agreed but not yet implemented.

SITE NAME:	A bowl barrow 500m WNW of Ring-in-the-Mire, forming part of a round barrow cemetery on Gittisham Hill, Gittisham		
DESIGNATION:	Scheduled Monument	CONDITION:	Extensive significant problems i.e. under plough, collapse
PRINCIPAL VULNERABILITY:	Plant growth	TREND:	Declining
OWNERSHIP:	Private	CONTACT:	Kate Difford 0117 975 0706

SITE NAME:	Dumpdon Camp, Luppitt		
DESIGNATION:	Scheduled Monument	CONDITION:	Generally satisfactory but with significant localised problems
PRINCIPAL VULNERABILITY:	Plant growth	TREND:	Declining
OWNERSHIP:	Private	CONTACT:	Kate Difford 0117 975 0706

SITE NAME:	Three bowl barrows on Lymstone Common, 500m west of Fryingpans, Lymstone		
DESIGNATION:	Scheduled Monument	CONDITION:	Generally satisfactory but with minor localised problems
PRINCIPAL VULNERABILITY:	Localised/limited animal burrowing	TREND:	Declining
OWNERSHIP:	Private	CONTACT:	Kate Difford 0117 975 0706

SITE NAME:	Membury Castle, Membury		
DESIGNATION:	Scheduled Monument	CONDITION:	Extensive significant problems i.e. under plough, collapse
PRINCIPAL VULNERABILITY:	Plant growth	TREND:	Declining
OWNERSHIP:	Private	CONTACT:	Kate Difford 0117 975 0706

SITE NAME:	Musbury Castle, Musbury		
DESIGNATION:	Scheduled Monument	CONDITION:	Generally unsatisfactory with major localised problems
PRINCIPAL VULNERABILITY:	Plant growth	TREND:	Declining
OWNERSHIP:	Private	CONTACT:	Kate Difford 0117 975 0706

SITE NAME:	Cursus, long mortuary enclosure, ring ditch and other associated cropmarks 700m east of Netherexe Barton, Nether Exe		
DESIGNATION:	Scheduled Monument	CONDITION:	Extensive significant problems i.e. under plough, collapse
PRINCIPAL VULNERABILITY:	Arable ploughing	TREND:	Declining
OWNERSHIP:	Private	CONTACT:	Kate Difford 0117 975 0706

SITE NAME:	Two bowl barrows north of Green Lane, 430m and 330m west of Rewe Cross, Nether Exe		
DESIGNATION:	Scheduled Monument	CONDITION:	Extensive significant problems i.e. under plough, collapse
PRINCIPAL VULNERABILITY:	Arable ploughing	TREND:	Declining
OWNERSHIP:	Private	CONTACT:	Kate Difford 0117 975 0706

SITE NAME:	Round barrow cemetery on Venn Ottery Hill, 660m south east of Happy Valley, Newton Popleford and Harpford		
DESIGNATION:	Scheduled Monument	CONDITION:	Extensive significant problems i.e. under plough, collapse
PRINCIPAL VULNERABILITY:	Plant growth	TREND:	Declining
OWNERSHIP:	Private	CONTACT:	Kate Difford 0117 975 0706

Note:
If the priority category has changed since the 2008 register, the previous category is given in brackets.

ABBREVIATIONS
CA Conservation Area
EH English Heritage
HLF Heritage Lottery Fund

LA Local Authority
LB/LBs Listed Building/s
NP National Park

RPG Registered Park and Garden
SM/SMs Scheduled Monument/s
UA Unitary Authority

WHS World Heritage Site

SITE NAME: High Peak camp, Sidmouth, Otterton			
DESIGNATION:	Scheduled Monument	CONDITION:	Generally unsatisfactory with major localised problems
PRINCIPAL VULNERABILITY:	Coastal erosion	TREND:	Declining
OWNERSHIP:	Private	CONTACT:	Kate Difford 0117 975 0706

SITE NAME: Stockland Great Castle, Stockland			
DESIGNATION:	Scheduled Monument	CONDITION:	Extensive significant problems i.e. under plough, collapse
PRINCIPAL VULNERABILITY:	Arable ploughing	TREND:	Declining
OWNERSHIP:	Private	CONTACT:	Kate Difford 0117 975 0706

SITE NAME: Bowl barrow 470m east of Fortescue, Stoke Canon			
DESIGNATION:	Scheduled Monument	CONDITION:	Extensive significant problems i.e. under plough, collapse
PRINCIPAL VULNERABILITY:	Arable ploughing	TREND:	Declining
OWNERSHIP:	Private	CONTACT:	Kate Difford 0117 975 0706

SITE NAME: Roman villa 300yds (270m) SSW of Holcombe Farm, Uplyme			
DESIGNATION:	Scheduled Monument	CONDITION:	Extensive significant problems i.e. under plough, collapse
PRINCIPAL VULNERABILITY:	Other	TREND:	Declining
OWNERSHIP:	Private	CONTACT:	Kate Difford 0117 975 0706

SITE NAME: Bowl barrow 220m WSW of Starved Oak Cross, Upton Pyne			
DESIGNATION:	Scheduled Monument	CONDITION:	Extensive significant problems i.e. under plough, collapse
PRINCIPAL VULNERABILITY:	Arable ploughing	TREND:	Declining
OWNERSHIP:	Private	CONTACT:	Kate Difford 0117 975 0706

SITE NAME: Bowl barrow 280m NNE of Starved Oak Cross, Upton Pyne			
DESIGNATION:	Scheduled Monument	CONDITION:	Extensive significant problems i.e. under plough, collapse
PRINCIPAL VULNERABILITY:	Arable ploughing	TREND:	Declining
OWNERSHIP:	Private	CONTACT:	Kate Difford 0117 975 0706

SITE NAME: Bowl barrow 300m SSE of Stevenstone Farm, Upton Pyne			
DESIGNATION:	Scheduled Monument	CONDITION:	Extensive significant problems i.e. under plough, collapse
PRINCIPAL VULNERABILITY:	Arable ploughing	TREND:	Declining
OWNERSHIP:	Private	CONTACT:	Kate Difford 0117 975 0706

SITE NAME: Bowl barrow 350m NNE of Starved Oak Cross, Upton Pyne			
DESIGNATION:	Scheduled Monument	CONDITION:	Extensive significant problems i.e. under plough, collapse
PRINCIPAL VULNERABILITY:	Arable ploughing	TREND:	Declining
OWNERSHIP:	Private	CONTACT:	Kate Difford 0117 975 0706

PRIORITY (FOR BUILDINGS)

A
Immediate risk of further rapid deterioration or loss of fabric; no solution agreed.

B
Immediate risk of further rapid deterioration or loss of fabric; solution agreed but not yet implemented.

C
Slow decay, no solution agreed.

D
Slow decay, solution agreed but not yet implemented.

E
Under repair or in fair to good repair, but no user identified; or under threat of vacancy with no obvious new user (applicable only to buildings capable of beneficial use).

F
Repair scheme in progress and (where applicable) end use or user identified; functionally redundant buildings with new use agreed but not yet implemented.

SITE NAME: Bowl barrow 400m WSW of Starved Oak Cross, Upton Pyne			
DESIGNATION:	Scheduled Monument	CONDITION:	Extensive significant problems i.e. under plough, collapse
PRINCIPAL VULNERABILITY:	Arable ploughing	TREND:	Declining
OWNERSHIP:	Private	CONTACT:	Kate Difford 0117 975 0706

SITE NAME: Bowl barrow 450m SSE of Stevenstone Farm, Upton Pyne			
DESIGNATION:	Scheduled Monument	CONDITION:	Extensive significant problems i.e. under plough, collapse
PRINCIPAL VULNERABILITY:	Arable ploughing	TREND:	Declining
OWNERSHIP:	Private	CONTACT:	Kate Difford 0117 975 0706

SITE NAME: Bowl barrow 500m west of Starved Oak Cross, Upton Pyne			
DESIGNATION:	Scheduled Monument	CONDITION:	Extensive significant problems i.e. under plough, collapse
PRINCIPAL VULNERABILITY:	Arable ploughing	TREND:	Declining
OWNERSHIP:	Private	CONTACT:	Kate Difford 0117 975 0706

SITE NAME: Bowl barrow 600m west of Starved Oak Cross, Upton Pyne			
DESIGNATION:	Scheduled Monument	CONDITION:	Extensive significant problems i.e. under plough, collapse
PRINCIPAL VULNERABILITY:	Arable ploughing	TREND:	Declining
OWNERSHIP:	Private	CONTACT:	Kate Difford 0117 975 0706

SITE NAME: Earthwork enclosure 330yds (300m) south west of Three Horse Shoes Inn, Upton Pyne			
DESIGNATION:	Scheduled Monument	CONDITION:	Extensive significant problems i.e. under plough, collapse
PRINCIPAL VULNERABILITY:	Other	TREND:	Declining
OWNERSHIP:	Private	CONTACT:	Kate Difford 0117 975 0706

SITE NAME: Two bowl barrows, 350m south of Stevenstone Farm, Upton Pyne			
DESIGNATION:	Scheduled Monument	CONDITION:	Extensive significant problems i.e. under plough, collapse
PRINCIPAL VULNERABILITY:	Arable ploughing	TREND:	Declining
OWNERSHIP:	Private	CONTACT:	Kate Difford 0117 975 0706

SITE NAME: Castle Hill, Widworthy			
DESIGNATION:	Scheduled Monument	CONDITION:	Generally satisfactory but with significant localised problems
PRINCIPAL VULNERABILITY:	Scrub / tree growth	TREND:	Declining
OWNERSHIP:	Private	CONTACT:	Kate Difford 0117 975 0706

EXMOOR (NP)

SITE NAME: Doone's Houses, Brendon, North Devon			
DESIGNATION:	Scheduled Monument	CONDITION:	Extensive significant problems i.e. under plough, collapse
PRINCIPAL VULNERABILITY:	Plant growth	TREND:	Declining
OWNERSHIP:	Private	CONTACT:	Kate Difford 0117 975 0706

Note:
If the priority category has changed since the 2008 register, the previous category is given in brackets.

ABBREVIATIONS
CA Conservation Area
EH English Heritage
HLF Heritage Lottery Fund

LA Local Authority
LB/LBs Listed Building/s
NP National Park

RPG Registered Park and Garden
SM/SMs Scheduled Monument/s
UA Unitary Authority

WHS World Heritage Site

SITE NAME: Two round barrows on Cheriton Ridge, Brendon, North Devon			
DESIGNATION:	Scheduled Monument	CONDITION:	Extensive significant problems i.e. under plough, collapse
PRINCIPAL VULNERABILITY:	Plant growth	TREND:	Declining
OWNERSHIP:	Private	CONTACT:	Kate Difford 0117 975 0706

SITE NAME: Five barrows and an enclosure on Challacombe Common, Challacombe, North Devon			
DESIGNATION:	Scheduled Monument	CONDITION:	Extensive significant problems i.e. under plough, collapse
PRINCIPAL VULNERABILITY:	Plant growth	TREND:	Declining
OWNERSHIP:	Private	CONTACT:	Kate Difford 0117 975 0706

SITE NAME: Round barrow on East Anstey Common, East Anstey, North Devon			
DESIGNATION:	Scheduled Monument	CONDITION:	Extensive significant problems i.e. under plough, collapse
PRINCIPAL VULNERABILITY:	Plant growth	TREND:	Declining
OWNERSHIP:	Private	CONTACT:	Kate Difford 0117 975 0706

SITE NAME: Earthwork defences of Countisbury Castle promontory fort, Lynton and Lynmouth, North Devon			
DESIGNATION:	Scheduled Monument	CONDITION:	Generally satisfactory but with significant localised problems
PRINCIPAL VULNERABILITY:	Plant growth	TREND:	Declining
OWNERSHIP:	Private	CONTACT:	Kate Difford 0117 975 0706

SITE NAME: Myrtleberry North Camp, a late prehistoric multiple enclosure fort 200m north west of Waters Meet House, Lynton and Lynmouth, North Devon			
DESIGNATION:	Scheduled Monument	CONDITION:	Extensive significant problems i.e. under plough, collapse
PRINCIPAL VULNERABILITY:	Plant growth	TREND:	Declining
OWNERSHIP:	Private	CONTACT:	Kate Difford 0117 975 0706

SITE NAME: Myrtleberry South Camp, a late prehistoric hillslope enclosure 440m south west of Waters Meet House, Lynton and Lynmouth, North Devon			
DESIGNATION:	Scheduled Monument	CONDITION:	Generally satisfactory but with significant localised problems
PRINCIPAL VULNERABILITY:	Plant growth	TREND:	Declining
OWNERSHIP:	Private	CONTACT:	Kate Difford 0117 975 0706

SITE NAME: Round barrow south east of Down Linhay, Lynton and Lynmouth, North Devon			
DESIGNATION:	Scheduled Monument	CONDITION:	Extensive significant problems i.e. under plough, collapse
PRINCIPAL VULNERABILITY:	Other	TREND:	Declining
OWNERSHIP:	Private	CONTACT:	Kate Difford 0117 975 0706

SITE NAME: Two round barrows and cairn cemetery, Ikkerton Ridge, Lynton and Lynmouth, North Devon			
DESIGNATION:	Scheduled Monument	CONDITION:	Extensive significant problems i.e. under plough, collapse
PRINCIPAL VULNERABILITY:	Plant growth	TREND:	Declining
OWNERSHIP:	Private	CONTACT:	Kate Difford 0117 975 0706

PRIORITY (FOR BUILDINGS)

A
Immediate risk of further rapid deterioration or loss of fabric; no solution agreed.

B
Immediate risk of further rapid deterioration or loss of fabric; solution agreed but not yet implemented.

C
Slow decay, no solution agreed.

D
Slow decay, solution agreed but not yet implemented.

E
Under repair or in fair to good repair, but no user identified; or under threat of vacancy with no obvious new user (applicable only to buildings capable of beneficial use).

F
Repair scheme in progress and (where applicable) end use or user identified; functionally redundant buildings with new use agreed but not yet implemented.

SITE NAME:	Two round barrows near Warcombe Water, Lynton and Lynmouth, North Devon		
DESIGNATION:	Scheduled Monument	CONDITION:	Extensive significant problems i.e. under plough, collapse
PRINCIPAL VULNERABILITY:	Extensive stock erosion	TREND:	Declining
OWNERSHIP:	Private	CONTACT:	Kate Difford 0117 975 0706

SITE NAME:	Beacon Castle, South Down, Martinhoe, North Devon		
DESIGNATION:	Scheduled Monument	CONDITION:	Generally unsatisfactory with major localised problems
PRINCIPAL VULNERABILITY:	Plant growth	TREND:	Declining
OWNERSHIP:	Private	CONTACT:	Kate Difford 0117 975 0706

SITE NAME:	Voley Castle, Parracombe, North Devon		
DESIGNATION:	Scheduled Monument	CONDITION:	Generally satisfactory but with significant localised problems
PRINCIPAL VULNERABILITY:	Plant growth	TREND:	Declining
OWNERSHIP:	Private	CONTACT:	Kate Difford 0117 975 0706

SITE NAME:	Trentishoe barrows, round cairns, Trentishoe, North Devon		
DESIGNATION:	Scheduled Monument	CONDITION:	Generally satisfactory but with significant localised problems
PRINCIPAL VULNERABILITY:	Plant growth	TREND:	Declining
OWNERSHIP:	Private	CONTACT:	Kate Difford 0117 975 0706

SITE NAME:	Two round barrows on West Anstey Common, West Anstey, North Devon		
DESIGNATION:	Scheduled Monument	CONDITION:	Extensive significant problems i.e. under plough, collapse
PRINCIPAL VULNERABILITY:	Plant growth	TREND:	Declining
OWNERSHIP:	Private	CONTACT:	Kate Difford 0117 975 0706

MID DEVON



SITE NAME: **The Walronds,
6 Fore Street,
Cullompton**

DESIGNATION: Listed Building Grade I, CA

CONDITION: Poor

OCCUPANCY: Vacant

PRIORITY: B (C)

OWNERSHIP: Trust

A large mansion in the centre of Cullompton. The owner, Cullompton Walronds Preservation Trust, has commissioned further feasibility work and is approaching potential partners for the reuse of the building. Emergency repairs have been undertaken and discussions continue with the local authority, English Heritage and the Heritage Lottery Fund.

Contact: Rebecca Child 0117 975 0674

SITE NAME:	Bowl barrow 220m south west of Hampson Cottage, Bow		
DESIGNATION:	Scheduled Monument	CONDITION:	Extensive significant problems i.e. under plough, collapse
PRINCIPAL VULNERABILITY:	Arable ploughing	TREND:	Declining
OWNERSHIP:	Private	CONTACT:	Kate Difford 0117 975 0706

SITE NAME:	Bowl barrow 80m south west of Hampson Cottage, Bow		
DESIGNATION:	Scheduled Monument	CONDITION:	Extensive significant problems i.e. under plough, collapse
PRINCIPAL VULNERABILITY:	Arable ploughing	TREND:	Declining
OWNERSHIP:	Private	CONTACT:	Kate Difford 0117 975 0706

Note:
If the priority category has changed since the 2008 register, the previous category is given in brackets.

ABBREVIATIONS

CA Conservation Area
EH English Heritage
HLF Heritage Lottery Fund

LA Local Authority
LB/LBs Listed Building/s
NP National Park

RPG Registered Park and Garden
SM/SMs Scheduled Monument/s
UA Unitary Authority

WHS World Heritage Site

SITE NAME: Ring ditch 150m north of Natson Farm, Bow			
DESIGNATION:	Scheduled Monument	CONDITION:	Extensive significant problems i.e. under plough, collapse
PRINCIPAL VULNERABILITY:	Arable ploughing	TREND:	Declining
OWNERSHIP:	Private	CONTACT:	Kate Difford 0117 975 0706

SITE NAME: Two bowl barrows 180m south west of Hampson Cottage, Bow			
DESIGNATION:	Scheduled Monument	CONDITION:	Unknown
PRINCIPAL VULNERABILITY:	Arable ploughing	TREND:	Unknown
OWNERSHIP:	Private	CONTACT:	Kate Difford 0117 975 0706

SITE NAME: Two bowl barrows 250m north of Natson Farm, Bow			
DESIGNATION:	Scheduled Monument	CONDITION:	Extensive significant problems i.e. under plough, collapse
PRINCIPAL VULNERABILITY:	Arable ploughing	TREND:	Declining
OWNERSHIP:	Private	CONTACT:	Kate Difford 0117 975 0706

SITE NAME: Canonsleigh Abbey, Burlescombe			
DESIGNATION:	Scheduled Monument	CONDITION:	Generally unsatisfactory with major localised problems
PRINCIPAL VULNERABILITY:	Other	TREND:	Unknown
OWNERSHIP:	Private	CONTACT:	Kate Difford 0117 975 0706

SITE NAME: Copplestone Cross, Crediton Hamlets			
DESIGNATION:	Scheduled Monument	CONDITION:	Optimal ie the best we can realistically expect to achieve
PRINCIPAL VULNERABILITY:	Other	TREND:	Stable
OWNERSHIP:	Local Authority	CONTACT:	Kate Difford 0117 975 0706

SITE NAME: Posbury camp, Castle Down, Crediton Hamlets			
DESIGNATION:	Scheduled Monument	CONDITION:	Generally satisfactory but with significant localised problems
PRINCIPAL VULNERABILITY:	Plant growth	TREND:	Declining
OWNERSHIP:	Private	CONTACT:	Kate Difford 0117 975 0706

SITE NAME: Romano-British villa, Downes, near Crediton, Crediton Hamlets			
DESIGNATION:	Scheduled Monument	CONDITION:	Extensive significant problems i.e. under plough, collapse
PRINCIPAL VULNERABILITY:	Other	TREND:	Declining
OWNERSHIP:	Private	CONTACT:	Kate Difford 0117 975 0706

SITE NAME: Two Roman forts and two Roman camps at St Andrew's Hill, Cullompton			
DESIGNATION:	Scheduled Monument	CONDITION:	Extensive significant problems i.e. under plough, collapse
PRINCIPAL VULNERABILITY:	Arable ploughing	TREND:	Declining
OWNERSHIP:	Private	CONTACT:	Kate Difford 0117 975 0706

SITE NAME: Three bowl barrows 250m south east of Gibbet Moor Cross, Templeton			
DESIGNATION:	Scheduled Monument	CONDITION:	Extensive significant problems i.e. under plough, collapse
PRINCIPAL VULNERABILITY:	Other	TREND:	Declining
OWNERSHIP:	Private	CONTACT:	Kate Difford 0117 975 0706

PRIORITY (FOR BUILDINGS)

A
Immediate risk of further rapid deterioration or loss of fabric; no solution agreed.

B
Immediate risk of further rapid deterioration or loss of fabric; solution agreed but not yet implemented.

C
Slow decay, no solution agreed.

D
Slow decay, solution agreed but not yet implemented.

E
Under repair or in fair to good repair, but no user identified; or under threat of vacancy with no obvious new user (applicable only to buildings capable of beneficial use).

F
Repair scheme in progress and (where applicable) end use or user identified; functionally redundant buildings with new use agreed but not yet implemented.

SITE NAME:	Three bowl barrows 620m south east of Fordy Bridge, Thorverton		
DESIGNATION:	Scheduled Monument	CONDITION:	Extensive significant problems i.e. under plough, collapse
PRINCIPAL VULNERABILITY:	Arable ploughing	TREND:	Declining
OWNERSHIP:	Private	CONTACT:	Kate Difford 0117 975 0706


SITE NAME:	Bowl barrow 260m north west of Putson Cross, Tiverton		
DESIGNATION:	Scheduled Monument	CONDITION:	Extensive significant problems i.e. under plough, collapse
PRINCIPAL VULNERABILITY:	Arable ploughing	TREND:	Declining
OWNERSHIP:	Private	CONTACT:	Kate Difford 0117 975 0706

SITE NAME:	Roman Fort, Bolham Hill, Tiverton		
DESIGNATION:	Scheduled Monument	CONDITION:	Unknown
PRINCIPAL VULNERABILITY:	Other	TREND:	Declining
OWNERSHIP:	Private	CONTACT:	Kate Difford 0117 975 0706

SITE NAME:	Eggesford Castle, 640m north east of Eggesford House, Wembworthy		
DESIGNATION:	Scheduled Monument	CONDITION:	Extensive significant problems i.e. under plough, collapse
PRINCIPAL VULNERABILITY:	Plant growth	TREND:	Declining
OWNERSHIP:	Private	CONTACT:	Kate Difford 0117 975 0706

SITE NAME:	Bowl barrow 130m north east of Burston Cross, Zeal Monachorum		
DESIGNATION:	Scheduled Monument	CONDITION:	Extensive significant problems i.e. under plough, collapse
PRINCIPAL VULNERABILITY:	Other	TREND:	Declining
OWNERSHIP:	Private	CONTACT:	Kate Difford 0117 975 0706

NORTH DEVON



SITE NAME: **Hall House,
Bishops Tawton**

Built circa 1846-50 by Philip Hardwick, with a rear range by R D Gould. The house lies within an estate containing several other listed structures within the vicinity. The main range is generally fair; but the rear range is in very poor condition.

DESIGNATION: Listed Building Grade II*
CONDITION: Poor
OCCUPANCY: Vacant
PRIORITY: C (C)
OWNERSHIP: Trust

Contact: Francis Kelly 0117 975 0725



SITE NAME: **Broomham Farmhouse,
Kings Nympton**

Early C16 Longhouse with later additions. The roof has been re-thatched with English Heritage grant aid. Further structural work still required.

DESIGNATION: Listed Building Grade II*
CONDITION: Poor
OCCUPANCY: Vacant
PRIORITY: C (C)
OWNERSHIP: Private

Contact: Rebecca Child 0117 975 0674

SITE NAME:	Round barrow cemetery 210m south west of Hillcrest, Centery Lane, Bittadon		
DESIGNATION:	Scheduled Monument	CONDITION:	Extensive significant problems i.e. under plough, collapse
PRINCIPAL VULNERABILITY:	Arable ploughing	TREND:	Declining
OWNERSHIP:	Private	CONTACT:	Kate Difford 0117 975 0706

Note:
If the priority category has changed since the 2008 register, the previous category is given in brackets.

ABBREVIATIONS

CA Conservation Area
EH English Heritage
HLF Heritage Lottery Fund

LA Local Authority
LB/LBs Listed Building/s
NP National Park

RPG Registered Park and Garden
SM/SMs Scheduled Monument/s
UA Unitary Authority

WHS World Heritage Site

SITE NAME: Three bowl barrows 520m and 620m east of Lynton Cross, Bittadon			
DESIGNATION:	Scheduled Monument	CONDITION:	Extensive significant problems i.e. under plough, collapse
PRINCIPAL VULNERABILITY:	Other	TREND:	Declining
OWNERSHIP:	Private	CONTACT:	Kate Difford 0117 975 0706

SITE NAME: Four bowl barrows on Burrington Moor lying 210m south west of Burrington Moor Cross, Burrington			
DESIGNATION:	Scheduled Monument	CONDITION:	Extensive significant problems i.e. under plough, collapse
PRINCIPAL VULNERABILITY:	Other	TREND:	Declining
OWNERSHIP:	Private	CONTACT:	Kate Difford 0117 975 0706

SITE NAME: Bowl barrow 280m north east of Beacon Moor Cross, forming part of a round barrow cemetery, Chulmleigh			
DESIGNATION:	Scheduled Monument	CONDITION:	Extensive significant problems i.e. under plough, collapse
PRINCIPAL VULNERABILITY:	Arable ploughing	TREND:	Declining
OWNERSHIP:	Private	CONTACT:	Kate Difford 0117 975 0706

SITE NAME: Bowl barrow 330m east of Beacon Moor Cross, forming part of a round barrow cemetery, Chulmleigh			
DESIGNATION:	Scheduled Monument	CONDITION:	Extensive significant problems i.e. under plough, collapse
PRINCIPAL VULNERABILITY:	Arable ploughing	TREND:	Declining
OWNERSHIP:	Private	CONTACT:	Kate Difford 0117 975 0706

SITE NAME: Camp in East Kidland Wood, Knowstone			
DESIGNATION:	Scheduled Monument	CONDITION:	Unknown
PRINCIPAL VULNERABILITY:	Plant growth	TREND:	Declining
OWNERSHIP:	Private	CONTACT:	Kate Difford 0117 975 0706

SITE NAME: Saucer barrow 100m south west of Knowstone Moor Cross, Knowstone			
DESIGNATION:	Scheduled Monument	CONDITION:	Extensive significant problems i.e. under plough, collapse
PRINCIPAL VULNERABILITY:	Moderate animal burrowing	TREND:	Declining
OWNERSHIP:	Private	CONTACT:	Kate Difford 0117 975 0706

SITE NAME: Castle Roborough, Loxhore			
DESIGNATION:	Scheduled Monument	CONDITION:	Extensive significant problems i.e. under plough, collapse
PRINCIPAL VULNERABILITY:	Plant growth	TREND:	Declining
OWNERSHIP:	Private	CONTACT:	Kate Difford 0117 975 0706

SITE NAME: Bowl barrow 320m east of New Moor Cross, Molland			
DESIGNATION:	Scheduled Monument	CONDITION:	Generally satisfactory but with significant localised problems
PRINCIPAL VULNERABILITY:	Plant growth	TREND:	Declining
OWNERSHIP:	Private	CONTACT:	Kate Difford 0117 975 0706

SITE NAME: Hillfort 400m north west of Woodhouse, Queen's Nympton			
DESIGNATION:	Scheduled Monument	CONDITION:	Extensive significant problems i.e. under plough, collapse
PRINCIPAL VULNERABILITY:	Arable ploughing	TREND:	Declining
OWNERSHIP:	Private	CONTACT:	Kate Difford 0117 975 0706

PRIORITY (FOR BUILDINGS)

A
Immediate risk of further rapid deterioration or loss of fabric; no solution agreed.

B
Immediate risk of further rapid deterioration or loss of fabric; solution agreed but not yet implemented.

C
Slow decay, no solution agreed.

D
Slow decay; solution agreed but not yet implemented.

E
Under repair or in fair to good repair; but no user identified; or under threat of vacancy with no obvious new user (applicable only to buildings capable of beneficial use).

F
Repair scheme in progress and (where applicable) end use or user identified; functionally redundant buildings with new use agreed but not yet implemented.

SITE NAME:	Two bowl barrows 100m east of Catkill Cross, Rose Ash		
DESIGNATION:	Scheduled Monument	CONDITION:	Generally satisfactory but with significant localised problems
PRINCIPAL VULNERABILITY:	Moderate animal burrowing	TREND:	Declining
OWNERSHIP:	Private	CONTACT:	Kate Difford 0117 975 0706

SITE NAME:	Camp south of Birch Ham Wood, Stoke Rivers		
DESIGNATION:	Scheduled Monument	CONDITION:	Generally satisfactory but with minor localised problems
PRINCIPAL VULNERABILITY:	Other	TREND:	Declining
OWNERSHIP:	Private	CONTACT:	Kate Difford 0117 975 0706

SITE NAME:	Bowl barrow 300m north west of Witheridge Moor Cross (west), Witheridge		
DESIGNATION:	Scheduled Monument	CONDITION:	Extensive significant problems i.e. under plough, collapse
PRINCIPAL VULNERABILITY:	Plant growth	TREND:	Declining
OWNERSHIP:	Private	CONTACT:	Kate Difford 0117 975 0706

SITE NAME:	Bowl barrow 610m south east of Elworthy Cross, Witheridge		
DESIGNATION:	Scheduled Monument	CONDITION:	Extensive significant problems i.e. under plough, collapse
PRINCIPAL VULNERABILITY:	Plant growth	TREND:	Declining
OWNERSHIP:	Private	CONTACT:	Kate Difford 0117 975 0706

SOUTH HAMS



SITE NAME: **Warleigh House, Tamerton Foliot, Bickleigh**

Medieval site. The present, C16 house, incorporates late medieval roof structures and was remodelled in the mid C18 and again, importantly, by John Foulston of Plymouth from 1825-31.

DESIGNATION: Listed Building Grade II*

CONDITION: Poor

OCCUPANCY: Vacant

PRIORITY: B (New)

OWNERSHIP: Company

Contact: Francis Kelly 0117 975 0725



SITE NAME: **Yarde Farmhouse, Malborough**

Late C16 manor house. Repairs previously grant aided by English Heritage. Work to stabilise, repair and rehabilitate this sub-mediaeval house is largely complete. The early C18 chamber block is now wind- and weather-tight and repairs and upgrading have begun inside. The greatest area of uncertainty is now confined to the important painted hangings whose conservation and future display are being negotiated.

DESIGNATION: Listed Building Grade I

CONDITION: Fair

OCCUPANCY: Part occupied

PRIORITY: F (F)

OWNERSHIP: Private

Contact: Francis Kelly 0117 975 0725



SITE NAME: **Pridhamsleigh Farmhouse, Ashburton, Staverton**

C16 and C17 Farmhouse. Subdivided into Pridhamsleigh Manor and Pridhamsleigh Farmhouse. Farmhouse only is at risk. North side of the Farmhouse has planning approval for conversion to two cottages. Part of the Farmhouse has suffered collapse. At risk from exposure and neglect. An Urgent Works Notice has been served.

DESIGNATION: Listed Building Grade II*

CONDITION: Very bad

OCCUPANCY: Vacant

PRIORITY: A (A)

OWNERSHIP: Private

Contact: Francis Kelly 0117 975 0725

Note:
If the priority category has changed since the 2008 register, the previous category is given in brackets.

ABBREVIATIONS

CA Conservation Area
EH English Heritage
HLF Heritage Lottery Fund

LA Local Authority
LB/LBs Listed Building/s
NP National Park

RPG Registered Park and Garden
SM/SMs Scheduled Monument/s
UA Unitary Authority

WHS World Heritage Site



SITE NAME: **39 The High Street,
Totnes**

DESIGNATION: Listed Building Grade II*, CA

CONDITION: Poor

OCCUPANCY: Part occupied

PRIORITY: C (C)

OWNERSHIP: Private

Fine C17 plasterwork and interior threatened by poor condition of roof. Ground floor is a shop. Upper floors are unoccupied and in need of repair and new services. Owner is discussing proposals for repair and alteration with the Local Planning Authority and English Heritage.

Contact: Rebecca Child 0117 975 0674



SITE NAME: **Garden wall, steps and gatepiers
south of Langdon Court Hotel,
Langdon, Wembury**

DESIGNATION: Listed Building Grade II*, RPG II

CONDITION: Very bad

OCCUPANCY: Not applicable

PRIORITY: C (C)

OWNERSHIP: Private

Late C17 to early C18 formal terraced garden, the layout little altered since the early C18. Terraces extend south from the house on rising ground, with central axial path and connecting steps. Enclosed by walls to the east, south and west. The northern (larger) terrace has C17 gate piers and gates in the east and west walls and a central pool.

Contact: Francis Kelly 0117 975 0725



SITE NAME: **Pair of garden houses
south of Langdon Court Hotel,
Langdon, Wembury**

DESIGNATION: Listed Building Grade II*, RPG II

CONDITION: Very bad

OCCUPANCY: Not applicable

PRIORITY: C (C)

OWNERSHIP: Private

Early C18 gazebos standing at the junction of the northern and southern terraces in the late C17 to early C18 formal terraced garden to the south of the house. The walls, steps and gate piers of the terraced garden are also at risk. Roofless. Negotiations are underway to restore them as annexes of the hotel.

Contact: Francis Kelly 0117 975 0725

SITE NAME:	Hilltop enclosure known as Maristow Camp, 240m east of Middle Park House, Bickleigh		
DESIGNATION:	Scheduled Monument	CONDITION:	Generally unsatisfactory with major localised problems
PRINCIPAL VULNERABILITY:	Forestry	TREND:	Declining
OWNERSHIP:	Private	CONTACT:	Kate Difford 0117 975 0706

SITE NAME:	Long barrow and two bowl barrows, 200m south east of Chapelcombe, Bigbury		
DESIGNATION:	Scheduled Monument	CONDITION:	Generally satisfactory but with significant localised problems
PRINCIPAL VULNERABILITY:	Arable clipping	TREND:	Improving
OWNERSHIP:	Private	CONTACT:	Kate Difford 0117 975 0706

SITE NAME:	Iron Age hillfort known as Wasteberry Camp, medieval deer park and post-medieval warren, 800m north west of Lyneham House, Brixton		
DESIGNATION:	Scheduled Monument	CONDITION:	Generally unsatisfactory with major localised problems
PRINCIPAL VULNERABILITY:	Collapse	TREND:	Declining
OWNERSHIP:	Private	CONTACT:	Kate Difford 0117 975 0706

SITE NAME:	Bowl barrow 530m south east of Duncombe Court, forming an outlying part of a barrow cemetery, Charleton		
DESIGNATION:	Scheduled Monument	CONDITION:	Extensive significant problems i.e. under plough, collapse
PRINCIPAL VULNERABILITY:	Arable ploughing	TREND:	Declining
OWNERSHIP:	Private	CONTACT:	Kate Difford 0117 975 0706

SITE NAME:	Three bowl barrows 310m west of Home Farm, forming part of a round barrow cemetery, Charleton		
DESIGNATION:	Scheduled Monument	CONDITION:	Extensive significant problems i.e. under plough, collapse
PRINCIPAL VULNERABILITY:	Arable ploughing	TREND:	Declining
OWNERSHIP:	Private	CONTACT:	Kate Difford 0117 975 0706

PRIORITY (FOR BUILDINGS)

A Immediate risk of further rapid deterioration or loss of fabric; no solution agreed.

B Immediate risk of further rapid deterioration or loss of fabric; solution agreed but not yet implemented.

C Slow decay, no solution agreed.

D Slow decay, solution agreed but not yet implemented.

E Under repair or in fair to good repair; but no user identified; or under threat of vacancy with no obvious new user (applicable only to buildings capable of beneficial use).

F Repair scheme in progress and (where applicable) end use or user identified; functionally redundant buildings with new use agreed but not yet implemented.

SITE NAME:	Two bowl barrows 440m south east of Duncombe Court, forming part of a round barrow cemetery, Charleton		
DESIGNATION:	Scheduled Monument	CONDITION:	Extensive significant problems i.e. under plough, collapse
PRINCIPAL VULNERABILITY:	Arable ploughing	TREND:	Declining
OWNERSHIP:	Private	CONTACT:	Kate Difford 0117 975 0706

SITE NAME:	Two round barrows on Ridding Down, Cornwood		
DESIGNATION:	Scheduled Monument	CONDITION:	Generally unsatisfactory with major localised problems
PRINCIPAL VULNERABILITY:	Extensive stock erosion	TREND:	Declining
OWNERSHIP:	Private	CONTACT:	Kate Difford 0117 975 0706

SITE NAME:	Deer park north and north west of Dartington Hall, Dartington		
DESIGNATION:	Scheduled Monument	CONDITION:	Generally satisfactory but with significant localised problems
PRINCIPAL VULNERABILITY:	Other	TREND:	Stable
OWNERSHIP:	Private	CONTACT:	Kate Difford 0117 975 0706

SITE NAME:	Hilltop enclosure and woodbanks in Chacegrove Wood, 540m north west of Dartington Hall, Dartington		
DESIGNATION:	Scheduled Monument	CONDITION:	Generally satisfactory but with significant localised problems
PRINCIPAL VULNERABILITY:	Collapse	TREND:	Declining
OWNERSHIP:	Private	CONTACT:	Kate Difford 0117 975 0706

SITE NAME:	Hilltop enclosures in North Wood, 780m NNW of Old Parsonage Farm, Dartington		
DESIGNATION:	Scheduled Monument	CONDITION:	Extensive significant problems i.e. under plough, collapse
PRINCIPAL VULNERABILITY:	Forestry	TREND:	Declining
OWNERSHIP:	Private	CONTACT:	Kate Difford 0117 975 0706

SITE NAME:	Hillfort and two bowl barrows at Halwell Camp, Halwell and Moreleigh		
DESIGNATION:	Scheduled Monument	CONDITION:	Generally unsatisfactory with major localised problems
PRINCIPAL VULNERABILITY:	Dumping	TREND:	Improving
OWNERSHIP:	Private	CONTACT:	Kate Difford 0117 975 0706

SITE NAME:	Bowl barrow 470m south of Borough Farm, Holbeton		
DESIGNATION:	Scheduled Monument	CONDITION:	Extensive significant problems i.e. under plough, collapse
PRINCIPAL VULNERABILITY:	Arable ploughing	TREND:	Declining
OWNERSHIP:	Private	CONTACT:	Kate Difford 0117 975 0706

SITE NAME:	Three bowl barrows 140m west of Borough Farm, Holbeton		
DESIGNATION:	Scheduled Monument	CONDITION:	Extensive significant problems i.e. under plough, collapse
PRINCIPAL VULNERABILITY:	Arable ploughing	TREND:	Declining
OWNERSHIP:	Private	CONTACT:	Kate Difford 0117 975 0706

Note:
If the priority category has changed since the 2008 register, the previous category is given in brackets.

ABBREVIATIONS
CA Conservation Area
EH English Heritage
HLF Heritage Lottery Fund

LA Local Authority
LB/LBs Listed Building/s
NP National Park

RPG Registered Park and Garden
SM/SMs Scheduled Monument/s
UA Unitary Authority

WHS World Heritage Site

SITE NAME:	D-Day landing craft maintenance site on the River Dart immediately to the south of Lower Noss Point, Kingswear		
DESIGNATION:	Scheduled Monument	CONDITION:	Generally unsatisfactory with major localised problems
PRINCIPAL VULNERABILITY:	Development requiring planning permission	TREND:	Declining
OWNERSHIP:	Private	CONTACT:	Kate Difford 0117 975 0706

SITE NAME:	Gomerock Tower, Kingswear		
DESIGNATION:	Scheduled Monument	CONDITION:	Generally satisfactory but with significant localised problems
PRINCIPAL VULNERABILITY:	Other	TREND:	Declining
OWNERSHIP:	Private	CONTACT:	Kate Difford 0117 975 0706

SITE NAME:	Two ring cairns 330m south east of Coldharbour Cross, Loddiswell		
DESIGNATION:	Scheduled Monument	CONDITION:	Generally unsatisfactory with major localised problems
PRINCIPAL VULNERABILITY:	Dumping	TREND:	Declining
OWNERSHIP:	Private	CONTACT:	Kate Difford 0117 975 0706

SITE NAME:	Coaxial field system, hut circles and medieval farm buildings at Starehole Bottom, Malborough		
DESIGNATION:	Scheduled Monument	CONDITION:	Generally satisfactory but with significant localised problems
PRINCIPAL VULNERABILITY:	Arable ploughing	TREND:	Declining
OWNERSHIP:	Private	CONTACT:	Kate Difford 0117 975 0706

SITE NAME:	Field systems, hut circles and four beacons, 510m south of Middle Soar, Malborough		
DESIGNATION:	Scheduled Monument	CONDITION:	Generally satisfactory but with significant localised problems
PRINCIPAL VULNERABILITY:	Plant growth	TREND:	Stable
OWNERSHIP:	Private	CONTACT:	Kate Difford 0117 975 0706

SITE NAME:	Hilltop enclosure 380m east of Middle Soar, Malborough		
DESIGNATION:	Scheduled Monument	CONDITION:	Extensive significant problems i.e. under plough, collapse
PRINCIPAL VULNERABILITY:	Arable ploughing	TREND:	Declining
OWNERSHIP:	Private	CONTACT:	Kate Difford 0117 975 0706

SITE NAME:	Medieval farmstead, boundary work and earthwork enclosures 350m south east of Middle Soar, Malborough		
DESIGNATION:	Scheduled Monument	CONDITION:	Generally satisfactory but with significant localised problems
PRINCIPAL VULNERABILITY:	Arable ploughing	TREND:	Stable
OWNERSHIP:	Private	CONTACT:	Kate Difford 0117 975 0706

SITE NAME:	Medieval settlement, site of quadrangular castle and relict garden between Ilton Farm and Ilton Castle Farm, Malborough		
DESIGNATION:	Scheduled Monument	CONDITION:	Generally satisfactory but with minor localised problems
PRINCIPAL VULNERABILITY:	Development requiring planning permission	TREND:	Unknown
OWNERSHIP:	Private	CONTACT:	Kate Difford 0117 975 0706

PRIORITY (FOR BUILDINGS)

A
Immediate risk of further rapid deterioration or loss of fabric; no solution agreed.

B
Immediate risk of further rapid deterioration or loss of fabric; solution agreed but not yet implemented.

C
Slow decay, no solution agreed.

D
Slow decay, solution agreed but not yet implemented.

E
Under repair or in fair to good repair; but no user identified; or under threat of vacancy with no obvious new user (applicable only to buildings capable of beneficial use).

F
Repair scheme in progress and (where applicable) end use or user identified; functionally redundant buildings with new use agreed but not yet implemented.

SITE NAME:	Two hut circles and associated field systems and enclosure at Mousehill Brake, Malborough		
DESIGNATION:	Scheduled Monument	CONDITION:	Generally satisfactory but with significant localised problems
PRINCIPAL VULNERABILITY:	Plant growth	TREND:	Declining
OWNERSHIP:	Private	CONTACT:	Kate Difford 0117 975 0706

SITE NAME:	Two bowl barrows at Beacon Hill, 120m south of The Beacon, Marlton		
DESIGNATION:	Scheduled Monument	CONDITION:	Generally unsatisfactory with major localised problems
PRINCIPAL VULNERABILITY:	Dumping	TREND:	Improving
OWNERSHIP:	Private	CONTACT:	Kate Difford 0117 975 0706

SITE NAME:	Two prehistoric hilltop enclosures, a ditch system and four bowl barrows, 300m north of Barton Pines Inn, Marlton		
DESIGNATION:	Scheduled Monument	CONDITION:	Extensive significant problems i.e. under plough, collapse
PRINCIPAL VULNERABILITY:	Arable ploughing	TREND:	Declining
OWNERSHIP:	Private	CONTACT:	Kate Difford 0117 975 0706

SITE NAME:	Iron Age promontory fort known as Oldaport Camp, Modbury		
DESIGNATION:	Scheduled Monument	CONDITION:	Generally satisfactory but with significant localised problems
PRINCIPAL VULNERABILITY:	Localised/limited stock erosion	TREND:	Declining
OWNERSHIP:	Private	CONTACT:	Kate Difford 0117 975 0706

SITE NAME:	Fort Charles, Salcombe		
DESIGNATION:	Scheduled Monument	CONDITION:	Extensive significant problems i.e. under plough, collapse
PRINCIPAL VULNERABILITY:	Coastal erosion	TREND:	Declining
OWNERSHIP:	Private	CONTACT:	Kate Difford 0117 975 0706

SITE NAME:	Barrow cemetery on western slope of Crownhill Down, Shaugh Prior		
DESIGNATION:	Scheduled Monument	CONDITION:	Generally satisfactory but with significant localised problems
PRINCIPAL VULNERABILITY:	Scrub / tree growth	TREND:	Declining
OWNERSHIP:	Private	CONTACT:	Kate Difford 0117 975 0706

SITE NAME:	Hentor Warren boundary stone standing 200m south east of Hen Tor, Shaugh Prior		
DESIGNATION:	Scheduled Monument	CONDITION:	Generally satisfactory but with minor localised problems
PRINCIPAL VULNERABILITY:	Extensive stock erosion	TREND:	Declining
OWNERSHIP:	Private	CONTACT:	Kate Difford 0117 975 0706

SITE NAME:	Two cairns with stone rows edit of Collard Tor on Wotter Common, Shaugh Prior		
DESIGNATION:	Scheduled Monument	CONDITION:	Generally satisfactory but with minor localised problems
PRINCIPAL VULNERABILITY:	Plant growth	TREND:	Declining
OWNERSHIP:	Private	CONTACT:	Kate Difford 0117 975 0706

Note:
If the priority category has changed since the 2008 register, the previous category is given in brackets.

ABBREVIATIONS
CA Conservation Area
EH English Heritage
HLF Heritage Lottery Fund

LA Local Authority
LB/LBs Listed Building/s
NP National Park

RPG Registered Park and Garden
SM/SMs Scheduled Monument/s
UA Unitary Authority

WHS World Heritage Site

SITE NAME: Iron Age cliff castle known as Bolt Tail Camp, South Huish			
DESIGNATION:	Scheduled Monument	CONDITION:	Generally unsatisfactory with major localised problems
PRINCIPAL VULNERABILITY:	Plant growth	TREND:	Declining
OWNERSHIP:	Private	CONTACT:	Kate Difford 0117 975 0706

SITE NAME: Hut circle 1000yds (915m) east of Coleland Bridge, Sparkwell			
DESIGNATION:	Scheduled Monument	CONDITION:	Generally satisfactory but with significant localised problems
PRINCIPAL VULNERABILITY:	Plant growth	TREND:	Declining
OWNERSHIP:	Private	CONTACT:	Kate Difford 0117 975 0706

SITE NAME: Post-medieval deer park, medieval fishpond, 18th century triumphal arch and a 19th century lead mine, ore works and smelt mill at Boringdon Park, Sparkwell			
DESIGNATION:	Scheduled Monument	CONDITION:	Extensive significant problems i.e. under plough, collapse
PRINCIPAL VULNERABILITY:	Collapse	TREND:	Declining
OWNERSHIP:	Government or Agency	CONTACT:	Kate Difford 0117 975 0706

SITE NAME: Woodbury Camp, Stoke Fleming			
DESIGNATION:	Scheduled Monument	CONDITION:	Extensive significant problems i.e. under plough, collapse
PRINCIPAL VULNERABILITY:	Arable ploughing	TREND:	Stable
OWNERSHIP:	Private	CONTACT:	Kate Difford 0117 975 0706

SITE NAME: Hillfort known as Slapton Castle, Stokenham			
DESIGNATION:	Scheduled Monument	CONDITION:	Extensive significant problems i.e. under plough, collapse
PRINCIPAL VULNERABILITY:	Arable ploughing	TREND:	Declining
OWNERSHIP:	Private	CONTACT:	Kate Difford 0117 975 0706

SITE NAME: Roman settlement site at Bantham Ham, Thurlestone			
DESIGNATION:	Scheduled Monument	CONDITION:	Generally satisfactory but with significant localised problems
PRINCIPAL VULNERABILITY:	Moderate visitor erosion	TREND:	Declining
OWNERSHIP:	Private	CONTACT:	Kate Difford 0117 975 0706

SITE NAME: Hilltop enclosure at Yellowberries Copse, 430m west of Higher Turtley, Ugborough			
DESIGNATION:	Scheduled Monument	CONDITION:	Generally satisfactory but with significant localised problems
PRINCIPAL VULNERABILITY:	Other	TREND:	Declining
OWNERSHIP:	Private	CONTACT:	Kate Difford 0117 975 0706

SITE NAME: Fort Bovisand, Wembury			
DESIGNATION:	Scheduled Monument	CONDITION:	Generally satisfactory but with significant localised problems
PRINCIPAL VULNERABILITY:	Development requiring planning permission	TREND:	Unknown
OWNERSHIP:	Government or Agency	CONTACT:	Kate Difford 0117 975 0706

PRIORITY (FOR BUILDINGS)

A
Immediate risk of further rapid deterioration or loss of fabric; no solution agreed.

B
Immediate risk of further rapid deterioration or loss of fabric; solution agreed but not yet implemented.

C
Slow decay, no solution agreed.

D
Slow decay, solution agreed but not yet implemented.

E
Under repair or in fair to good repair, but no user identified; or under threat of vacancy with no obvious new user (applicable only to buildings capable of beneficial use).

F
Repair scheme in progress and (where applicable) end use or user identified; functionally redundant buildings with new use agreed but not yet implemented.

SITE NAME:	Watch House battery and ditch, Wembury		
DESIGNATION:	Scheduled Monument	CONDITION:	Generally satisfactory but with significant localised problems
PRINCIPAL VULNERABILITY:	Plant growth	TREND:	Improving
OWNERSHIP:	Government or Agency	CONTACT:	Kate Difford 0117 975 0706

SITE NAME:	World War II Heavy Anti-aircraft gunsite, 100m west of Princes Cottages, Wembury		
DESIGNATION:	Scheduled Monument	CONDITION:	Generally satisfactory but with significant localised problems
PRINCIPAL VULNERABILITY:	Deterioration – in need of management	TREND:	Declining
OWNERSHIP:	Private	CONTACT:	Kate Difford 0117 975 0706

TEIGNBRIDGE



SITE NAME:	The Belvedere, Powderham	Gothick Belvedere, 1771-1774, situated 600m north-west of Powderham Castle on the north east fringe of Powderham Old Plantation within the C18 park. Damaged by fire after the war and now a roofless shell. English Heritage grant aid has been offered towards repairs and a first phase of repairs has been completed.
DESIGNATION:	Listed Building Grade II*, RPG II*	
CONDITION:	Poor	
OCCUPANCY:	Not applicable	
PRIORITY:	D (D)	
OWNERSHIP:	Private	Contact: Rebecca Child 0117 975 0674

SITE NAME:	Bishop's Palace, Chudleigh		
DESIGNATION:	Scheduled Monument	CONDITION:	Generally satisfactory but with significant localised problems
PRINCIPAL VULNERABILITY:	Scrub / tree growth	TREND:	Declining
OWNERSHIP:	Private	CONTACT:	Kate Difford 0117 975 0706

SITE NAME:	Cow Cave, Chudleigh Rocks, Chudleigh		
DESIGNATION:	Scheduled Monument	CONDITION:	Generally satisfactory but with significant localised problems
PRINCIPAL VULNERABILITY:	Vandalism	TREND:	Declining
OWNERSHIP:	Private	CONTACT:	Kate Difford 0117 975 0706

SITE NAME:	Milber Down camp, Coffinswell		
DESIGNATION:	Scheduled Monument	CONDITION:	Generally satisfactory but with significant localised problems
PRINCIPAL VULNERABILITY:	Arable ploughing	TREND:	Declining
OWNERSHIP:	Private	CONTACT:	Kate Difford 0117 975 0706

SITE NAME:	Cotley Castle, Dunsford		
DESIGNATION:	Scheduled Monument	CONDITION:	Extensive significant problems i.e. under plough, collapse
PRINCIPAL VULNERABILITY:	Forestry	TREND:	Declining
OWNERSHIP:	Private	CONTACT:	Kate Difford 0117 975 0706

SITE NAME:	Earthwork enclosure south of Blackall's Copse, Exminster		
DESIGNATION:	Scheduled Monument	CONDITION:	Generally unsatisfactory with major localised problems
PRINCIPAL VULNERABILITY:	Arable clipping	TREND:	Declining
OWNERSHIP:	Private	CONTACT:	Kate Difford 0117 975 0706

Note:
If the priority category has changed since the 2008 register, the previous category is given in brackets.

ABBREVIATIONS
CA Conservation Area
EH English Heritage
HLF Heritage Lottery Fund

LA Local Authority
LB/LBs Listed Building/s
NP National Park

RPG Registered Park and Garden
SM/SMs Scheduled Monument/s
UA Unitary Authority

WHS World Heritage Site

SITE NAME:	Linear round barrow cemetery at Castle Park, Alphington, Exminster		
DESIGNATION:	Scheduled Monument	CONDITION:	Extensive significant problems i.e. under plough, collapse
PRINCIPAL VULNERABILITY:	Arable ploughing	TREND:	Declining
OWNERSHIP:	Private	CONTACT:	Kate Difford 0117 975 0706

SITE NAME:	Kingskerswell Manor House, Kingskerswell		
DESIGNATION:	Scheduled Monument	CONDITION:	Extensive significant problems i.e. under plough, collapse
PRINCIPAL VULNERABILITY:	Collapse	TREND:	Improving
OWNERSHIP:	Private	CONTACT:	Kate Difford 0117 975 0706

SITE NAME:	Castle Dyke, Newton Abbot		
DESIGNATION:	Scheduled Monument	CONDITION:	Generally unsatisfactory with major localised problems
PRINCIPAL VULNERABILITY:	Gardening	TREND:	Declining
OWNERSHIP:	Private	CONTACT:	Kate Difford 0117 975 0706

SITE NAME:	Site of deserted village at Blackaton, Widecombe-in-the-Moor		
DESIGNATION:	Scheduled Monument	CONDITION:	Generally satisfactory but with significant localised problems
PRINCIPAL VULNERABILITY:	Plant growth	TREND:	Improving
OWNERSHIP:	Private	CONTACT:	Kate Difford 0117 975 0706

SITE NAME:	Oxton House, Kenton	<p>In the mid C19 the picturesque grounds comprised lawns, parterres, shrubberies, parkland and a lake. In C20 the property was firstly a school and then divided into apartments. The pleasure grounds are neglected and much of the park is ploughed up, with considerable loss of parkland planting.</p> <p>Contact: Kim Auston 0117 975 0696</p>
DESIGNATION:	Registered Park and Garden Grade II, also 7 LBs	
CONDITION:	Extensive significant problems	
VULNERABILITY:	Medium	
TREND:	Deteriorating	
OWNERSHIP :	Private, multiple owners	

SITE NAME:	Mamhead Park, Mamhead	<p>Mamhead contains the remnants of a 'Capability' Brown park overlooking the Exe estuary. Extensive loss of parkland trees, inappropriate land management and subdivision with new boundaries. Recent pressure for residential development. Historic mixed plantations now largely converted to conifer.</p> <p>Contact: Kim Auston 0117 975 0696</p>
DESIGNATION:	Registered Park and Garden Grade II*, also 16 LBs	
CONDITION:	Extensive significant problems	
VULNERABILITY:	Medium	
TREND:	Deteriorating	
OWNERSHIP :	Private, multiple owners	

SITE NAME:	Stover Park, Teigngrace	<p>Formerly a seat of the dukes of Somerset. Late C18 gardens, pleasure grounds and park. Now in divided ownership. Large area of park now run by county council as country park, the remainder a school with ongoing expansion of school facilities. Much altered setting with pressure for hotel, retail, residential and industrial development associated with A38 trunk road.</p> <p>Contact: Kim Auston 0117 975 0696</p>
DESIGNATION:	Registered Park and Garden Grade II, also 7 LBs	
CONDITION:	Generally satisfactory but with significant localised problems	
VULNERABILITY:	High	
TREND:	Stable	
OWNERSHIP :	Mixed, multiple owners	

PRIORITY (FOR BUILDINGS)

A
Immediate risk of further rapid deterioration or loss of fabric; no solution agreed.

B
Immediate risk of further rapid deterioration or loss of fabric; solution agreed but not yet implemented.

C
Slow decay, no solution agreed.

D
Slow decay, solution agreed but not yet implemented.

E
Under repair or in fair to good repair, but no user identified; or under threat of vacancy with no obvious new user (applicable only to buildings capable of beneficial use).

F
Repair scheme in progress and (where applicable) end use or user identified; functionally redundant buildings with new use agreed but not yet implemented.

TORRIDGE



SITE NAME: **Richmond Dock,
Appledore**

Dry dock, 1856. It is said to be the largest dry dock in the Bristol Channel at the time it was built. Now vacant and in fair to poor condition, the dock has not seen significant maintenance in recent years. Its condition is being monitored. Redevelopment proposals for adjacent site will entail its repair.

DESIGNATION: Listed Building Grade II*

CONDITION: Fair

OCCUPANCY: Vacant

PRIORITY: C (C)

OWNERSHIP: Company

Contact: Francis Kelly 0117 975 0725



SITE NAME: **Former Chapel,
Lower Alsworthy Farmhouse,
Bradworthy**

A former chapel, C15, subsequently much altered. The chapel has been in use as a farm building, probably since the C18. In recent years its condition has deteriorated and it has fallen out of use as a farm building. A funding package entailing enabling development has been agreed and the Society for the Protection of Ancient Buildings has been involved in devising appropriate repairs.

DESIGNATION: Listed Building Grade II*

CONDITION: Very bad

OCCUPANCY: Not applicable

PRIORITY: C (C)

OWNERSHIP: Private

Contact: Francis Kelly 0117 975 0725



SITE NAME: **Winsford Hospital,
Halwill Junction,
Halwill**

Winsford centre built as a cottage hospital in 1899, designed by Charles Voysey and founded by a local landowner. The NHS closed the hospital in 1998 when it was bought by the Winsford Trust. Since then, it has been run as a day centre and community resource. The future of the building is threatened by the urgent need for major repairs. English Heritage grant has been given towards a condition survey.

DESIGNATION: Listed Building Grade II*

CONDITION: Fair

OCCUPANCY: Part occupied

PRIORITY: C (New)

OWNERSHIP: Trust

Contact: Rebecca Child 0117 975 0674

SITE NAME:

Iron Age enclosure and Roman marching camp, Alverdiscott

DESIGNATION:

Scheduled Monument

CONDITION:

Extensive significant problems
i.e. under plough, collapse

PRINCIPAL VULNERABILITY:

Other

TREND:

Declining

OWNERSHIP:

Private

CONTACT:

Kate Difford 0117 975 0706

SITE NAME:

Bowl barrow 250m north east of Oak Cottage, forming part of a round barrow cemetery, Ashwater

DESIGNATION:

Scheduled Monument

CONDITION:

Extensive significant problems
i.e. under plough, collapse

PRINCIPAL VULNERABILITY:

Arable ploughing

TREND:

Declining

OWNERSHIP:

Private

CONTACT:

Kate Difford 0117 975 0706

SITE NAME:

Bowl barrow 540m south east of Sandymoor Cross, forming part of a round barrow cemetery, Ashwater

DESIGNATION:

Scheduled Monument

CONDITION:

Extensive significant problems
i.e. under plough, collapse

PRINCIPAL VULNERABILITY:

Other

TREND:

Declining

OWNERSHIP:

Private

CONTACT:

Kate Difford 0117 975 0706

SITE NAME:

Bowl barrow 770m south east of Sandymoor Cross, forming part of a round barrow cemetery, Ashwater

DESIGNATION:

Scheduled Monument

CONDITION:

Extensive significant problems
i.e. under plough, collapse

PRINCIPAL VULNERABILITY:

Other

TREND:

Declining

OWNERSHIP:

Private

CONTACT:

Kate Difford 0117 975 0706

Note:
If the priority category has changed since the 2008 register, the previous category is given in brackets.

ABBREVIATIONS

CA Conservation Area
EH English Heritage
HLF Heritage Lottery Fund

LA Local Authority
LB/LBs Listed Building/s
NP National Park

RPG Registered Park and Garden
SM/SMs Scheduled Monument/s
UA Unitary Authority

WHS World Heritage Site

SITE NAME: Bowl barrow 420m north west of Dural Cross, Bradworthy			
DESIGNATION:	Scheduled Monument	CONDITION:	Extensive significant problems i.e. under plough, collapse
PRINCIPAL VULNERABILITY:	Other	TREND:	Declining
OWNERSHIP:	Private	CONTACT:	Kate Difford 0117 975 0706

SITE NAME: Thorn Barrow 520m south east of Coop, in Highermoor Plantations, Broadwoodwidge			
DESIGNATION:	Scheduled Monument	CONDITION:	Generally satisfactory but with significant localised problems
PRINCIPAL VULNERABILITY:	Extensive animal burrowing	TREND:	Declining
OWNERSHIP:	Government or Agency	CONTACT:	Kate Difford 0117 975 0706

SITE NAME: Bowl barrow 130m north of Wrangworthy Cross, forming part of a round barrow cemetery, Buckland Brewer			
DESIGNATION:	Scheduled Monument	CONDITION:	Extensive significant problems i.e. under plough, collapse
PRINCIPAL VULNERABILITY:	Other	TREND:	Declining
OWNERSHIP:	Private	CONTACT:	Kate Difford 0117 975 0706

SITE NAME: Three bowl barrows 250m west of Bower, Bulkworthy			
DESIGNATION:	Scheduled Monument	CONDITION:	Extensive significant problems i.e. under plough, collapse
PRINCIPAL VULNERABILITY:	Arable ploughing	TREND:	Declining
OWNERSHIP:	Private	CONTACT:	Kate Difford 0117 975 0706

SITE NAME: Two bowl barrows 690m and 760m south west of Leworthy, Clawton			
DESIGNATION:	Scheduled Monument	CONDITION:	Generally unsatisfactory with major localised problems
PRINCIPAL VULNERABILITY:	Scrub / tree growth	TREND:	Declining
OWNERSHIP:	Private	CONTACT:	Kate Difford 0117 975 0706

SITE NAME: Three bowl barrows 160m north west of Venn Cottages forming part of a round barrow cemetery, East Putford			
DESIGNATION:	Scheduled Monument	CONDITION:	Extensive significant problems i.e. under plough, collapse
PRINCIPAL VULNERABILITY:	Other	TREND:	Declining
OWNERSHIP:	Private	CONTACT:	Kate Difford 0117 975 0706

SITE NAME: Two bowl barrows 600m and 750m west of Wrangworthy cross forming part of a round barrow cemetery, East Putford			
DESIGNATION:	Scheduled Monument	CONDITION:	Extensive significant problems i.e. under plough, collapse
PRINCIPAL VULNERABILITY:	Other	TREND:	Declining
OWNERSHIP:	Private	CONTACT:	Kate Difford 0117 975 0706

SITE NAME: Two bowl barrows one immediately north and one 100m south of Commonmoor Cottage forming part of a round barrow cemetery, East Putford			
DESIGNATION:	Scheduled Monument	CONDITION:	Extensive significant problems i.e. under plough, collapse
PRINCIPAL VULNERABILITY:	Other	TREND:	Declining
OWNERSHIP:	Private	CONTACT:	Kate Difford 0117 975 0706

PRIORITY (FOR BUILDINGS)

A
Immediate risk of further rapid deterioration or loss of fabric; no solution agreed.

B
Immediate risk of further rapid deterioration or loss of fabric; solution agreed but not yet implemented.

C
Slow decay, no solution agreed.

D
Slow decay, solution agreed but not yet implemented.

E
Under repair or in fair to good repair, but no user identified; or under threat of vacancy with no obvious new user (applicable only to buildings capable of beneficial use).

F
Repair scheme in progress and (where applicable) end use or user identified; functionally redundant buildings with new use agreed but not yet implemented.

SITE NAME:	Round barrow on Darracott Moor, Great Torrington		
DESIGNATION:	Scheduled Monument	CONDITION:	Unknown
PRINCIPAL VULNERABILITY:	Other	TREND:	Unknown
OWNERSHIP:	Private	CONTACT:	Kate Difford 0117 975 0706

SITE NAME:	Round barrow on south east of Darracott Moor, Great Torrington		
DESIGNATION:	Scheduled Monument	CONDITION:	Unknown
PRINCIPAL VULNERABILITY:	Other	TREND:	Unknown
OWNERSHIP:	Private	CONTACT:	Kate Difford 0117 975 0706

SITE NAME:	Round barrow to the east of Darracott Moor, crossed by the B3232, Great Torrington		
DESIGNATION:	Scheduled Monument	CONDITION:	Unknown
PRINCIPAL VULNERABILITY:	Other	TREND:	Unknown
OWNERSHIP:	Private	CONTACT:	Kate Difford 0117 975 0706

SITE NAME:	Bowl barrow 220m east of Rectory Farm, Halwill		
DESIGNATION:	Scheduled Monument	CONDITION:	Extensive significant problems i.e. under plough, collapse
PRINCIPAL VULNERABILITY:	Other	TREND:	Declining
OWNERSHIP:	Private	CONTACT:	Kate Difford 0117 975 0706

SITE NAME:	Bowl barrow 300m south east of Gorvin, Hartland		
DESIGNATION:	Scheduled Monument	CONDITION:	Extensive significant problems i.e. under plough, collapse
PRINCIPAL VULNERABILITY:	Other	TREND:	Declining
OWNERSHIP:	Private	CONTACT:	Kate Difford 0117 975 0706

SITE NAME:	Bowl barrow 520m west of Higher Welsford, Hartland		
DESIGNATION:	Scheduled Monument	CONDITION:	Extensive significant problems i.e. under plough, collapse
PRINCIPAL VULNERABILITY:	Other	TREND:	Declining
OWNERSHIP:	Private	CONTACT:	Kate Difford 0117 975 0706

SITE NAME:	Bowl barrow 580m north west of Gorvin, Hartland		
DESIGNATION:	Scheduled Monument	CONDITION:	Extensive significant problems i.e. under plough, collapse
PRINCIPAL VULNERABILITY:	Other	TREND:	Declining
OWNERSHIP:	Private	CONTACT:	Kate Difford 0117 975 0706

SITE NAME:	Embury Beacon camp, Hartland		
DESIGNATION:	Scheduled Monument	CONDITION:	Generally satisfactory but with minor localised problems
PRINCIPAL VULNERABILITY:	Coastal erosion	TREND:	Declining
OWNERSHIP:	Private	CONTACT:	Kate Difford 0117 975 0706

SITE NAME:	Round barrow cemetery 920m south west of Higher Welsford, Hartland		
DESIGNATION:	Scheduled Monument	CONDITION:	Generally unsatisfactory with major localised problems
PRINCIPAL VULNERABILITY:	Arable ploughing	TREND:	Declining
OWNERSHIP:	Private	CONTACT:	Kate Difford 0117 975 0706

Note:
If the priority category has changed since the 2008 register, the previous category is given in brackets.

ABBREVIATIONS
CA Conservation Area
EH English Heritage
HLF Heritage Lottery Fund

LA Local Authority
LB/LBs Listed Building/s
NP National Park

RPG Registered Park and Garden
SM/SMs Scheduled Monument/s
UA Unitary Authority

WHS World Heritage Site

SITE NAME: Two bowl barrows 400m north west of Gorvin, Hartland			
DESIGNATION:	Scheduled Monument	CONDITION:	Extensive significant problems i.e. under plough, collapse
PRINCIPAL VULNERABILITY:	Other	TREND:	Declining
OWNERSHIP:	Private	CONTACT:	Kate Difford 0117 975 0706

SITE NAME: Bowl barrow on Ugworthy Moor 510m south of West Ugworthy House, Holsworthy Hamlets			
DESIGNATION:	Scheduled Monument	CONDITION:	Extensive significant problems i.e. under plough, collapse
PRINCIPAL VULNERABILITY:	Other	TREND:	Declining
OWNERSHIP:	Private	CONTACT:	Kate Difford 0117 975 0706

SITE NAME: Two bowl barrows south of Haycroft, Huntshaw			
DESIGNATION:	Scheduled Monument	CONDITION:	Extensive significant problems i.e. under plough, collapse
PRINCIPAL VULNERABILITY:	Other	TREND:	Declining
OWNERSHIP:	Private	CONTACT:	Kate Difford 0117 975 0706

SITE NAME: Bowl barrow 60m west of St James's Church, Luffincott			
DESIGNATION:	Scheduled Monument	CONDITION:	Extensive significant problems i.e. under plough, collapse
PRINCIPAL VULNERABILITY:	Arable ploughing	TREND:	Declining
OWNERSHIP:	Private	CONTACT:	Kate Difford 0117 975 0706

SITE NAME: Moated site at Grange Farm, Merton			
DESIGNATION:	Scheduled Monument	CONDITION:	Extensive significant problems i.e. under plough, collapse
PRINCIPAL VULNERABILITY:	Other	TREND:	Declining
OWNERSHIP:	Private	CONTACT:	Kate Difford 0117 975 0706

SITE NAME: Cross ridge dyke on Godborough Castle earthwork north west of Turner's Wood, Northam			
DESIGNATION:	Scheduled Monument	CONDITION:	Unknown
PRINCIPAL VULNERABILITY:	Scrub / tree growth	TREND:	Stable
OWNERSHIP:	Other	CONTACT:	Kate Difford 0117 975 0706

SITE NAME: Hallsannery limekiln, Northam			
DESIGNATION:	Scheduled Monument	CONDITION:	Unknown
PRINCIPAL VULNERABILITY:	Deterioration – in need of management	TREND:	Unknown
OWNERSHIP:	Private	CONTACT:	Kate Difford 0117 975 0706

SITE NAME: Bowl barrow 685m NNE of Moorfield, Peters Marland			
DESIGNATION:	Scheduled Monument	CONDITION:	Extensive significant problems i.e. under plough, collapse
PRINCIPAL VULNERABILITY:	Other	TREND:	Declining
OWNERSHIP:	Private	CONTACT:	Kate Difford 0117 975 0706

SITE NAME: Bowl barrow in Heathermoor Plantation, 50m north east of Petrockstow Station, Petrockstow			
DESIGNATION:	Scheduled Monument	CONDITION:	Generally unsatisfactory with major localised problems
PRINCIPAL VULNERABILITY:	Forestry	TREND:	Declining
OWNERSHIP:	Private	CONTACT:	Kate Difford 0117 975 0706

PRIORITY (FOR BUILDINGS)

A
Immediate risk of further rapid deterioration or loss of fabric; no solution agreed.

B
Immediate risk of further rapid deterioration or loss of fabric; solution agreed but not yet implemented.

C
Slow decay, no solution agreed.

D
Slow decay, solution agreed but not yet implemented.

E
Under repair or in fair to good repair, but no user identified; or under threat of vacancy with no obvious new user (applicable only to buildings capable of beneficial use).

F
Repair scheme in progress and (where applicable) end use or user identified; functionally redundant buildings with new use agreed but not yet implemented.

SITE NAME: Cairn 20m east of Tibbett's Lookout, Lundy, Torridge			
DESIGNATION:	Scheduled Monument	CONDITION:	Generally unsatisfactory with major localised problems
PRINCIPAL VULNERABILITY:	Plant growth	TREND:	Declining
OWNERSHIP:	Private	CONTACT:	Kate Difford 0117 975 0706

SITE NAME: Chapel remains, cemetery and prehistoric settlement on Beacon Hill, Lundy, Torridge			
DESIGNATION:	Scheduled Monument	CONDITION:	Extensive significant problems i.e. under plough, collapse
PRINCIPAL VULNERABILITY:	Extensive animal burrowing	TREND:	Declining
OWNERSHIP:	Private	CONTACT:	Kate Difford 0117 975 0706

SITE NAME: Granite quarry on East Sidelands, Lundy, Torridge			
DESIGNATION:	Scheduled Monument	CONDITION:	Generally unsatisfactory with major localised problems
PRINCIPAL VULNERABILITY:	Collapse	TREND:	Declining
OWNERSHIP:	Private	CONTACT:	Kate Difford 0117 975 0706

SITE NAME: Hut circle and small enclosure 270m north west of The Old Lighthouse, Lundy, Torridge			
DESIGNATION:	Scheduled Monument	CONDITION:	Extensive significant problems i.e. under plough, collapse
PRINCIPAL VULNERABILITY:	Plant growth	TREND:	Declining
OWNERSHIP:	Private	CONTACT:	Kate Difford 0117 975 0706

SITE NAME: Long house and enclosure 160m north of Widow's Tenement, Lundy, Torridge			
DESIGNATION:	Scheduled Monument	CONDITION:	Extensive significant problems i.e. under plough, collapse
PRINCIPAL VULNERABILITY:	Plant growth	TREND:	Declining
OWNERSHIP:	Private	CONTACT:	Kate Difford 0117 975 0706

SITE NAME: Marisco Castle, Lundy, Torridge			
DESIGNATION:	Scheduled Monument	CONDITION:	Generally satisfactory but with significant localised problems
PRINCIPAL VULNERABILITY:	Deterioration – in need of management	TREND:	Declining
OWNERSHIP:	Private	CONTACT:	Kate Difford 0117 975 0706

SITE NAME: Quarry infirmary and surgery, 220m north west of Quarterwall Cottages, Lundy, Torridge			
DESIGNATION:	Scheduled Monument	CONDITION:	Generally satisfactory but with significant localised problems
PRINCIPAL VULNERABILITY:	Collapse	TREND:	Declining
OWNERSHIP:	Private	CONTACT:	Kate Difford 0117 975 0706

SITE NAME: Ruined cottages and well 190m north west of Quarterwall Cottages, Lundy, Torridge			
DESIGNATION:	Scheduled Monument	CONDITION:	Generally unsatisfactory with major localised problems
PRINCIPAL VULNERABILITY:	Plant growth	TREND:	Declining
OWNERSHIP:	Private	CONTACT:	Kate Difford 0117 975 0706

Note:
If the priority category has changed since the 2008 register, the previous category is given in brackets.

ABBREVIATIONS
CA Conservation Area
EH English Heritage
HLF Heritage Lottery Fund

LA Local Authority
LB/LBs Listed Building/s
NP National Park


RPG Registered Park and Garden
SM/SMs Scheduled Monument/s
UA Unitary Authority


WHS World Heritage Site


SITE NAME:	Standing stone 100m north east of The Old Lighthouse, Lundy, Torridge		
DESIGNATION:	Scheduled Monument	CONDITION:	Generally unsatisfactory with major localised problems
PRINCIPAL VULNERABILITY:	Extensive stock erosion	TREND:	Declining
OWNERSHIP:	Private	CONTACT:	Kate Difford 0117 975 0706


SITE NAME:	The Widow's Tenement medieval settlement and prehistoric settlement sites, Lundy, Torridge		
DESIGNATION:	Scheduled Monument	CONDITION:	Generally satisfactory but with significant localised problems
PRINCIPAL VULNERABILITY:	Plant growth	TREND:	Stable
OWNERSHIP:	Private	CONTACT:	Kate Difford 0117 975 0706

WEST DEVON

	SITE NAME:	Kelly House, Kelly	C18 house. Serious maintenance issues. Roof in need of renewal, new wing partly propped.
	DESIGNATION:	Listed Building Grade I	
	CONDITION:	Poor	
	OCCUPANCY:	Part occupied	
	PRIORITY:	C (A)	
OWNERSHIP:	Private	Contact: Francis Kelly 0117 975 0725	

	SITE NAME:	Stable Block north of Kelly House, Kelly	Stables. 1740. Partly used, part collapsed.
	DESIGNATION:	Listed Building Grade II*	
	CONDITION:	Very bad	
	OCCUPANCY:	Part occupied	
	PRIORITY:	A (A)	
OWNERSHIP:	Private	Contact: Francis Kelly 0117 975 0725	

	SITE NAME:	Lower Sessland Farm including cob walls adjoining to north west and south west, Sessland Lane, South Tawton	Late medieval thatched farmhouse with later additions including C17 hall bay and parlour wing. Further C17 addition to north west has been used as a separate cottage and is now vacant and in very poor condition with severe water penetration and decay of thatch and roof timbers. Temporary protection was erected in 2006 following an Urgent Works Notice, but further repairs are necessary.
	DESIGNATION:	Listed Building Grade II*	
	CONDITION:	Very bad	
	OCCUPANCY:	Part occupied	
	PRIORITY:	A (A)	
OWNERSHIP:	Private	Contact: Rebecca Child 0117 975 0674	

	SITE NAME:	Church of Our Lady and St Mary Magdalene, Callington Road, Tavistock	Strikingly handsome church with prominent tower. Built 1825-67 by Henry Clutton for the Duke of Bedford. Some structural problems of uncertain significance are being analysed. Very poor condition due to maintenance problems. English Heritage has grant aided feasibility study.
	DESIGNATION:	Listed Building Grade II*, CA	
	CONDITION:	Poor	
	OCCUPANCY:	Occupied	
	PRIORITY:	B (B)	
OWNERSHIP:	Religious organisation	Contact: Francis Kelly 0117 975 0725	

SITE NAME:	Round barrow cemetery and beacon at Heathfield, 650m west of Moorlands, Brentor		
DESIGNATION:	Scheduled Monument	CONDITION:	Generally unsatisfactory with major localised problems
PRINCIPAL VULNERABILITY:	Plant growth	TREND:	Declining
OWNERSHIP:	Private	CONTACT:	Kate Difford 0117 975 0706

PRIORITY (FOR BUILDINGS)

A
Immediate risk of further rapid deterioration or loss of fabric; no solution agreed.

B
Immediate risk of further rapid deterioration or loss of fabric; solution agreed but not yet implemented.

C
Slow decay, no solution agreed.

D
Slow decay, solution agreed but not yet implemented.

E
Under repair or in fair to good repair, but no user identified; or under threat of vacancy with no obvious new user (applicable only to buildings capable of beneficial use).

F
Repair scheme in progress and (where applicable) end use or user identified; functionally redundant buildings with new use agreed but not yet implemented.

SITE NAME:	Motte with two baileys and a multivallate hillfort at Burley Wood, Bridestowe		
DESIGNATION:	Scheduled Monument	CONDITION:	Generally satisfactory but with minor localised problems
PRINCIPAL VULNERABILITY:	Plant growth	TREND:	Stable
OWNERSHIP:	Private	CONTACT:	Kate Difford 0117 975 0706

SITE NAME:	Iron Age defended settlement in Dunterue Wood, 570m south of Castle Head, Dunterton		
DESIGNATION:	Scheduled Monument	CONDITION:	Generally satisfactory but with significant localised problems
PRINCIPAL VULNERABILITY:	Scrub / tree growth	TREND:	Stable
OWNERSHIP:	Private	CONTACT:	Kate Difford 0117 975 0706

SITE NAME:	Bowl barrow 620m north of Higher Eworthy, Germansweek		
DESIGNATION:	Scheduled Monument	CONDITION:	Generally unsatisfactory with major localised problems
PRINCIPAL VULNERABILITY:	Extensive animal burrowing	TREND:	Declining
OWNERSHIP:	Private	CONTACT:	Kate Difford 0117 975 0706

SITE NAME:	Roman forts, marching camps and associated monuments, North Tawton		
DESIGNATION:	Scheduled Monument	CONDITION:	Generally satisfactory but with significant localised problems
PRINCIPAL VULNERABILITY:	Arable ploughing	TREND:	Declining
OWNERSHIP:	Private	CONTACT:	Kate Difford 0117 975 0706

SITE NAME:	Guide post at Place Cross, Okehampton Hamlets		
DESIGNATION:	Scheduled Monument	CONDITION:	Extensive significant problems i.e. under plough, collapse
PRINCIPAL VULNERABILITY:	Other	TREND:	Declining
OWNERSHIP:	Private	CONTACT:	Kate Difford 0117 975 0706

DORSET**CHRISTCHURCH**

SITE NAME:	Bowl barrow on East Parley Common 610m south west of Fir Grove Farm, Hurn		
DESIGNATION:	Scheduled Monument	CONDITION:	Extensive significant problems i.e. under plough, collapse
PRINCIPAL VULNERABILITY:	Extensive animal burrowing	TREND:	Declining
OWNERSHIP:	Private	CONTACT:	Kate Difford 0117 975 0706

SITE NAME:	Two bowl barrows at Gibbet Firs, 950m south west and 1080m south west of Palmers Ford Works, Hurn		
DESIGNATION:	Scheduled Monument	CONDITION:	Generally unsatisfactory with major localised problems
PRINCIPAL VULNERABILITY:	Arable clipping	TREND:	Declining
OWNERSHIP:	Private	CONTACT:	Kate Difford 0117 975 0706

EAST DORSET

SITE NAME:	Grotto 250m south west of St Giles House, Wimborne St Giles
DESIGNATION:	Listed Building Grade II*, RPG II*
CONDITION:	Very bad
OCCUPANCY:	Not applicable
PRIORITY:	C (C)
OWNERSHIP:	Private

Grotto, circa 1751-53, located 250m to the south-east of the house, at the east end of a winding channel of water running westwards for 300m to the northern extremity of the lake (which lies 150m to the south of the house). One of several garden buildings situated in the C17 and C18 landscape.

Contact: Jenny Chesher 0117 975 0686

Note:
If the priority category has changed since the 2008 register, the previous category is given in brackets.

ABBREVIATIONS
CA Conservation Area
EH English Heritage
HLF Heritage Lottery Fund

LA Local Authority
LB/LBs Listed Building/s
NP National Park

RPG Registered Park and Garden
SM/SMs Scheduled Monument/s
UA Unitary Authority

WHS World Heritage Site



SITE NAME: **St Giles House,
Wimborne St Giles**

DESIGNATION: Listed Building Grade I, RPG II*

CONDITION: Very bad

OCCUPANCY: Part occupied

PRIORITY: C (C)

OWNERSHIP: Private

Country house. C17, C18 and C19, situated in a C17 and C18 park. Owner's family have lived in the Dower House since the Second World War when the main house was requisitioned and subsequently used as a school. House now largely unoccupied apart from one wing used as estate office. Discussions regarding future of the house are to be resumed following inheritance by a new owner.

Contact: Jenny Chesher 0117 975 0686

SITE NAME: **Remains of Medieval Buildings,
Witchampton**

DESIGNATION: Scheduled Monument

CONDITION: Poor

OCCUPANCY: Not applicable

PRIORITY: C (C)

OWNERSHIP: Private

On the southern side of the village of Witchampton lie the ruins of a substantial domestic medieval building. It was used as an agricultural building in C19 but has since fallen into a state of disrepair. Scrub/vegetation clearance work has taken place in the past, but is now regenerating.

Contact: Shane Gould 0117 975 0671

SITE NAME: **Length of deer park bank and ditch at Alderholt, Alderholt**

DESIGNATION: Scheduled Monument

CONDITION: Generally unsatisfactory
with major localised problems

PRINCIPAL VULNERABILITY: Extensive animal burrowing

TREND: Declining

OWNERSHIP: Private

CONTACT: Kate Difford 0117 975 0706

SITE NAME: **Section of Roman Road 150m south of Park Farm Cottages, Colehill**

DESIGNATION: Scheduled Monument

CONDITION: Extensive significant problems
i.e. under plough, collapse

PRINCIPAL VULNERABILITY: Arable ploughing

TREND: Unknown

OWNERSHIP: Private

CONTACT: Kate Difford 0117 975 0706

SITE NAME: **Castle mound (or Castle Hill), Cranborne**

DESIGNATION: Scheduled Monument

CONDITION: Generally unsatisfactory
with major localised problems

PRINCIPAL VULNERABILITY: Scrub / tree growth

TREND: Declining

OWNERSHIP: Private

CONTACT: Kate Difford 0117 975 0706

SITE NAME: **Barrows in and near St Giles Park, Edmondsham**

DESIGNATION: Scheduled Monument

CONDITION: Generally unsatisfactory
with major localised problems

PRINCIPAL VULNERABILITY: Scrub / tree growth

TREND: Declining

OWNERSHIP: Private

CONTACT: Kate Difford 0117 975 0706

SITE NAME: **Bell barrow 500m north east of Beacon Farm, Ferndown Town**

DESIGNATION: Scheduled Monument

CONDITION: Generally unsatisfactory
with major localised problems

PRINCIPAL VULNERABILITY: Extensive animal burrowing

TREND: Declining

OWNERSHIP: Private

CONTACT: Kate Difford 0117 975 0706

SITE NAME: **Bell barrow known as Belle Vue Barrow, and a bowl barrow 250m north east of Hillamsland, Ferndown Town**

DESIGNATION: Scheduled Monument

CONDITION: Generally unsatisfactory
with major localised problems

PRINCIPAL VULNERABILITY: Scrub / tree growth

TREND: Unknown

OWNERSHIP: Private

CONTACT: Kate Difford 0117 975 0706

PRIORITY (FOR BUILDINGS)

A
Immediate risk of further rapid deterioration or loss of fabric; no solution agreed.

B
Immediate risk of further rapid deterioration or loss of fabric; solution agreed but not yet implemented.

C
Slow decay, no solution agreed.

D
Slow decay, solution agreed but not yet implemented.

E
Under repair or in fair to good repair; but no user identified; or under threat of vacancy with no obvious new user (applicable only to buildings capable of beneficial use).

F
Repair scheme in progress and (where applicable) end use or user identified; functionally redundant buildings with new use agreed but not yet implemented.

SITE NAME: Bowl barrow 250m west of Ferndown Upper School, Ferndown Town			
DESIGNATION:	Scheduled Monument	CONDITION:	Generally unsatisfactory with major localised problems
PRINCIPAL VULNERABILITY:	Deterioration – in need of management	TREND:	Declining
OWNERSHIP:	Utility	CONTACT:	Kate Difford 0117 975 0706

SITE NAME: Barrow near Burtts Harley, Gussage All Saints			
DESIGNATION:	Scheduled Monument	CONDITION:	Extensive significant problems i.e. under plough, collapse
PRINCIPAL VULNERABILITY:	Arable ploughing	TREND:	Declining
OWNERSHIP:	Other	CONTACT:	Kate Difford 0117 975 0706

SITE NAME: Barrows at junction of parish boundaries, Gussage All Saints			
DESIGNATION:	Scheduled Monument	CONDITION:	Generally unsatisfactory with major localised problems
PRINCIPAL VULNERABILITY:	Arable clipping	TREND:	Declining
OWNERSHIP:	Private	CONTACT:	Kate Difford 0117 975 0706

SITE NAME: Barrows in and near The Drive Plantation, Gussage All Saints			
DESIGNATION:	Scheduled Monument	CONDITION:	Extensive significant problems i.e. under plough, collapse
PRINCIPAL VULNERABILITY:	Arable ploughing	TREND:	Declining
OWNERSHIP:	Other	CONTACT:	Kate Difford 0117 975 0706

SITE NAME: Barrows on Wyke Down, Gussage All Saints			
DESIGNATION:	Scheduled Monument	CONDITION:	Extensive significant problems i.e. under plough, collapse
PRINCIPAL VULNERABILITY:	Arable ploughing	TREND:	Declining
OWNERSHIP:	Other	CONTACT:	Kate Difford 0117 975 0706

SITE NAME: Part of Ackling Dyke (Roman road), including Roman road on Oakley Down, Gussage All Saints			
DESIGNATION:	Scheduled Monument	CONDITION:	Extensive significant problems i.e. under plough, collapse
PRINCIPAL VULNERABILITY:	Arable ploughing	TREND:	Declining
OWNERSHIP:	Other	CONTACT:	Kate Difford 0117 975 0706

SITE NAME: Barrow on Parsonage Hill, Gussage St Michael			
DESIGNATION:	Scheduled Monument	CONDITION:	Extensive significant problems i.e. under plough, collapse
PRINCIPAL VULNERABILITY:	Arable ploughing	TREND:	Declining
OWNERSHIP:	Other	CONTACT:	Kate Difford 0117 975 0706

SITE NAME: Earthworks on Gussage Down, Gussage St Michael			
DESIGNATION:	Scheduled Monument	CONDITION:	Extensive significant problems i.e. under plough, collapse
PRINCIPAL VULNERABILITY:	Arable ploughing	TREND:	Declining
OWNERSHIP:	Other	CONTACT:	Kate Difford 0117 975 0706

Note:
If the priority category has changed since the 2008 register, the previous category is given in brackets.

ABBREVIATIONS
CA Conservation Area
EH English Heritage
HLF Heritage Lottery Fund

LA Local Authority
LB/LBs Listed Building/s
NP National Park

RPG Registered Park and Garden
SM/SMs Scheduled Monument/s
UA Unitary Authority

WHS World Heritage Site

SITE NAME: Long mound 1500yds (1370m) east of Higher Farm, Gussage St Michael			
DESIGNATION:	Scheduled Monument	CONDITION:	Generally satisfactory but with significant localised problems
PRINCIPAL VULNERABILITY:	Arable ploughing	TREND:	Declining
OWNERSHIP:	Private	CONTACT:	Kate Difford 0117 975 0706

SITE NAME: Round barrows near Thickthorn Farm, Gussage St Michael			
DESIGNATION:	Scheduled Monument	CONDITION:	Extensive significant problems i.e. under plough, collapse
PRINCIPAL VULNERABILITY:	Arable ploughing	TREND:	Declining
OWNERSHIP:	Private	CONTACT:	Kate Difford 0117 975 0706

SITE NAME: Two barrows near Ackling Dyke, Gussage St Michael			
DESIGNATION:	Scheduled Monument	CONDITION:	Extensive significant problems i.e. under plough, collapse
PRINCIPAL VULNERABILITY:	Arable ploughing	TREND:	Declining
OWNERSHIP:	Other	CONTACT:	Kate Difford 0117 975 0706

SITE NAME: Two long barrows on Gussage Hill, Gussage St Michael			
DESIGNATION:	Scheduled Monument	CONDITION:	Generally satisfactory but with significant localised problems
PRINCIPAL VULNERABILITY:	Arable clipping	TREND:	Declining
OWNERSHIP:	Other	CONTACT:	Kate Difford 0117 975 0706

SITE NAME: Two round barrows on Gussage Down, Gussage St Michael			
DESIGNATION:	Scheduled Monument	CONDITION:	Extensive significant problems i.e. under plough, collapse
PRINCIPAL VULNERABILITY:	Arable ploughing	TREND:	Declining
OWNERSHIP:	Private	CONTACT:	Kate Difford 0117 975 0706

SITE NAME: Round barrow north west of High Lea Farm, Hinton Martell			
DESIGNATION:	Scheduled Monument	CONDITION:	Extensive significant problems i.e. under plough, collapse
PRINCIPAL VULNERABILITY:	Arable ploughing	TREND:	Declining
OWNERSHIP:	Other	CONTACT:	Kate Difford 0117 975 0706

SITE NAME: Bowl barrow on Summerlug Hill 250m south of Mannington Farm, Holt			
DESIGNATION:	Scheduled Monument	CONDITION:	Generally unsatisfactory with major localised problems
PRINCIPAL VULNERABILITY:	Scrub / tree growth	TREND:	Declining
OWNERSHIP:	Private	CONTACT:	Kate Difford 0117 975 0706

SITE NAME: Bull Barrow on Holt Heath, Holt			
DESIGNATION:	Scheduled Monument	CONDITION:	Generally unsatisfactory with major localised problems
PRINCIPAL VULNERABILITY:	Scrub / tree growth	TREND:	Declining
OWNERSHIP:	Private	CONTACT:	Kate Difford 0117 975 0706

PRIORITY (FOR BUILDINGS)

A
Immediate risk of further rapid deterioration or loss of fabric; no solution agreed.

B
Immediate risk of further rapid deterioration or loss of fabric; solution agreed but not yet implemented.

C
Slow decay, no solution agreed.

D
Slow decay, solution agreed but not yet implemented.

E
Under repair or in fair to good repair, but no user identified; or under threat of vacancy with no obvious new user (applicable only to buildings capable of beneficial use).

F
Repair scheme in progress and (where applicable) end use or user identified; functionally redundant buildings with new use agreed but not yet implemented.

SITE NAME:	Bowl barrow cemetery and a cross dyke on Horton Common 800m south of Bridge Farm, Horton		
DESIGNATION:	Scheduled Monument	CONDITION:	Generally unsatisfactory with major localised problems
PRINCIPAL VULNERABILITY:	Scrub / tree growth	TREND:	Unknown
OWNERSHIP:	Private	CONTACT:	Kate Difford 0117 975 0706

SITE NAME:	Bowl barrow 250m north west of Veiny Cheese Pond, Long Criche		
DESIGNATION:	Scheduled Monument	CONDITION:	Extensive significant problems i.e. under plough, collapse
PRINCIPAL VULNERABILITY:	Arable ploughing	TREND:	Declining
OWNERSHIP:	Other	CONTACT:	Kate Difford 0117 975 0706

SITE NAME:	Disc barrow and a bowl barrow 640m south west of Veiny Cheese Pond, Long Criche		
DESIGNATION:	Scheduled Monument	CONDITION:	Extensive significant problems i.e. under plough, collapse
PRINCIPAL VULNERABILITY:	Arable ploughing	TREND:	Declining
OWNERSHIP:	Private	CONTACT:	Kate Difford 0117 975 0706

SITE NAME:	Round barrow cemetery 400m and 500m south east of Hyde Hill Plantation, Long Criche		
DESIGNATION:	Scheduled Monument	CONDITION:	Extensive significant problems i.e. under plough, collapse
PRINCIPAL VULNERABILITY:	Forestry	TREND:	Declining
OWNERSHIP:	Private	CONTACT:	Kate Difford 0117 975 0706

SITE NAME:	Two bowl barrows 165m west of Veiny Cheese Pond, Long Criche		
DESIGNATION:	Scheduled Monument	CONDITION:	Extensive significant problems i.e. under plough, collapse
PRINCIPAL VULNERABILITY:	Arable ploughing	TREND:	Declining
OWNERSHIP:	Other	CONTACT:	Kate Difford 0117 975 0706

SITE NAME:	Bradford Barrow, Pamphill		
DESIGNATION:	Scheduled Monument	CONDITION:	Generally satisfactory but with significant localised problems
PRINCIPAL VULNERABILITY:	Scrub / tree growth	TREND:	Declining
OWNERSHIP:	Private	CONTACT:	Kate Difford 0117 975 0706

SITE NAME:	A linear earthwork north east of West Woodyates Manor: part of the 'Bokerley Line', Pentridge		
DESIGNATION:	Scheduled Monument	CONDITION:	Extensive significant problems i.e. under plough, collapse
PRINCIPAL VULNERABILITY:	Arable ploughing	TREND:	Unknown
OWNERSHIP:	Private	CONTACT:	Kate Difford 0117 975 0706

SITE NAME:	Barrow west of village, Pentridge		
DESIGNATION:	Scheduled Monument	CONDITION:	Extensive significant problems i.e. under plough, collapse
PRINCIPAL VULNERABILITY:	Arable ploughing	TREND:	Declining
OWNERSHIP:	Other	CONTACT:	Kate Difford 0117 975 0706

Note:
If the priority category has changed since the 2008 register, the previous category is given in brackets.

ABBREVIATIONS
CA Conservation Area
EH English Heritage
HLF Heritage Lottery Fund

LA Local Authority
LB/LBs Listed Building/s
NP National Park

RPG Registered Park and Garden
SM/SMs Scheduled Monument/s
UA Unitary Authority

WHS World Heritage Site

SITE NAME: Barrows in Salisbury Plantation, Pentridge			
DESIGNATION:	Scheduled Monument	CONDITION:	Generally unsatisfactory with major localised problems
PRINCIPAL VULNERABILITY:	Arable clipping	TREND:	Declining
OWNERSHIP:	Other	CONTACT:	Kate Difford 0117 975 0706

SITE NAME: Celtic fields on Pentridge Down, Pentridge			
DESIGNATION:	Scheduled Monument	CONDITION:	Generally unsatisfactory with major localised problems
PRINCIPAL VULNERABILITY:	Arable clipping	TREND:	Declining
OWNERSHIP:	Other	CONTACT:	Kate Difford 0117 975 0706

SITE NAME: Long barrows and group of round barrows on Bokerly Down, Pentridge			
DESIGNATION:	Scheduled Monument	CONDITION:	Extensive significant problems i.e. under plough, collapse
PRINCIPAL VULNERABILITY:	Arable ploughing	TREND:	Declining
OWNERSHIP:	Other	CONTACT:	Kate Difford 0117 975 0706

SITE NAME: Part of Dorset Cursus, Pentridge			
DESIGNATION:	Scheduled Monument	CONDITION:	Extensive significant problems i.e. under plough, collapse
PRINCIPAL VULNERABILITY:	Arable ploughing	TREND:	Declining
OWNERSHIP:	Other	CONTACT:	Kate Difford 0117 975 0706

SITE NAME: Roman fort at Crab Farm, Shapwick			
DESIGNATION:	Scheduled Monument	CONDITION:	Extensive significant problems i.e. under plough, collapse
PRINCIPAL VULNERABILITY:	Arable ploughing	TREND:	Declining
OWNERSHIP:	Private	CONTACT:	Kate Difford 0117 975 0706

SITE NAME: Bowl barrow in Barrow Coppice, 660m north of Wayside Cottage, Sixpenny Handley			
DESIGNATION:	Scheduled Monument	CONDITION:	Generally unsatisfactory with major localised problems
PRINCIPAL VULNERABILITY:	Scrub / tree growth	TREND:	Declining
OWNERSHIP:	Private	CONTACT:	Kate Difford 0117 975 0706

SITE NAME: Bowl barrow in Calcots Wood, 550m east of Tollard Farm, Sixpenny Handley			
DESIGNATION:	Scheduled Monument	CONDITION:	Extensive significant problems i.e. under plough, collapse
PRINCIPAL VULNERABILITY:	Scrub / tree growth	TREND:	Declining
OWNERSHIP:	Private	CONTACT:	Kate Difford 0117 975 0706

SITE NAME: Camp in Mistlebury Wood, Sixpenny Handley			
DESIGNATION:	Scheduled Monument	CONDITION:	Generally unsatisfactory with major localised problems
PRINCIPAL VULNERABILITY:	Extensive animal burrowing	TREND:	Declining
OWNERSHIP:	Other	CONTACT:	Kate Difford 0117 975 0706

PRIORITY (FOR BUILDINGS)

A
Immediate risk of further rapid deterioration or loss of fabric; no solution agreed.

B
Immediate risk of further rapid deterioration or loss of fabric; solution agreed but not yet implemented.

C
Slow decay, no solution agreed.

D
Slow decay, solution agreed but not yet implemented.

E
Under repair or in fair to good repair, but no user identified; or under threat of vacancy with no obvious new user (applicable only to buildings capable of beneficial use).

F
Repair scheme in progress and (where applicable) end use or user identified; functionally redundant buildings with new use agreed but not yet implemented.

SITE NAME: Enclosure south of Humby's Stock Coppice, Sixpenny Handley			
DESIGNATION:	Scheduled Monument	CONDITION:	Extensive significant problems i.e. under plough, collapse
PRINCIPAL VULNERABILITY:	Arable ploughing	TREND:	Declining
OWNERSHIP:	Other	CONTACT:	Kate Difford 0117 975 0706

SITE NAME: Scrubby Barrows: a round barrow cemetery in Scrubby Coppice, Sixpenny Handley			
DESIGNATION:	Scheduled Monument	CONDITION:	Generally unsatisfactory with major localised problems
PRINCIPAL VULNERABILITY:	Plant growth	TREND:	Declining
OWNERSHIP:	Private	CONTACT:	Kate Difford 0117 975 0706

SITE NAME: Wor Barrow and two bowl barrows on Handley Down, Sixpenny Handley			
DESIGNATION:	Scheduled Monument	CONDITION:	Generally unsatisfactory with major localised problems
PRINCIPAL VULNERABILITY:	Scrub / tree growth	TREND:	Declining
OWNERSHIP:	Private	CONTACT:	Kate Difford 0117 975 0706

SITE NAME: Three bowl barrows in Avon Heath Country Park, two 620m and one 700m north west of Matcham's House, St Leonards and St Ives			
DESIGNATION:	Scheduled Monument	CONDITION:	Generally unsatisfactory with major localised problems
PRINCIPAL VULNERABILITY:	Scrub / tree growth	TREND:	Declining
OWNERSHIP:	Local Authority	CONTACT:	Kate Difford 0117 975 0706

SITE NAME: Stephen's Castle, a bowl barrow 720m east of Eastworth Farm, Verwood			
DESIGNATION:	Scheduled Monument	CONDITION:	Generally unsatisfactory with major localised problems
PRINCIPAL VULNERABILITY:	Forestry	TREND:	Declining
OWNERSHIP:	Local Authority	CONTACT:	Kate Difford 0117 975 0706

SITE NAME: Mag's Barrow, West Parley			
DESIGNATION:	Scheduled Monument	CONDITION:	Generally satisfactory but with significant localised problems
PRINCIPAL VULNERABILITY:	Scrub / tree growth	TREND:	Stable
OWNERSHIP:	Private	CONTACT:	Kate Difford 0117 975 0706

SITE NAME: Parley Barrow, a bowl barrow on the corner of Ellesfield Drive and Druid's Close, West Parley			
DESIGNATION:	Scheduled Monument	CONDITION:	Generally unsatisfactory with major localised problems
PRINCIPAL VULNERABILITY:	Extensive animal burrowing	TREND:	Declining
OWNERSHIP:	Private	CONTACT:	Kate Difford 0117 975 0706

SITE NAME: Barrow 30yds (27m) east of Dorset Cursus, Wimborne St Giles			
DESIGNATION:	Scheduled Monument	CONDITION:	Extensive significant problems i.e. under plough, collapse
PRINCIPAL VULNERABILITY:	Arable ploughing	TREND:	Declining
OWNERSHIP:	Other	CONTACT:	Kate Difford 0117 975 0706

Note:
If the priority category has changed since the 2008 register, the previous category is given in brackets.

ABBREVIATIONS

CA Conservation Area
EH English Heritage
HLF Heritage Lottery Fund

LA Local Authority
LB/LBs Listed Building/s
NP National Park

RPG Registered Park and Garden
SM/SMs Scheduled Monument/s
UA Unitary Authority

WHS World Heritage Site

SITE NAME: Barrows near Dorset Cursus, Wimborne St Giles			
DESIGNATION:	Scheduled Monument	CONDITION:	Generally unsatisfactory with major localised problems
PRINCIPAL VULNERABILITY:	Arable clipping	TREND:	Declining
OWNERSHIP:	Other	CONTACT:	Kate Difford 0117 975 0706

SITE NAME: Barrows north of St Giles Park, Wimborne St Giles			
DESIGNATION:	Scheduled Monument	CONDITION:	Generally satisfactory but with significant localised problems
PRINCIPAL VULNERABILITY:	Scrub / tree growth	TREND:	Declining
OWNERSHIP:	Private	CONTACT:	Kate Difford 0117 975 0706

SITE NAME: Camp at Nine Yews, Wimborne St Giles			
DESIGNATION:	Scheduled Monument	CONDITION:	Extensive significant problems i.e. under plough, collapse
PRINCIPAL VULNERABILITY:	Arable ploughing	TREND:	Declining
OWNERSHIP:	Other	CONTACT:	Kate Difford 0117 975 0706

SITE NAME: Parts of Dorset Cursus on Bottlebush Down, Wimborne St Giles			
DESIGNATION:	Scheduled Monument	CONDITION:	Extensive significant problems i.e. under plough, collapse
PRINCIPAL VULNERABILITY:	Arable ploughing	TREND:	Declining
OWNERSHIP:	Other	CONTACT:	Kate Difford 0117 975 0706

SITE NAME: Round barrow cemetery and two associated enclosures, 550m west of Wimborne Lodge, associated with the Knowlton Circles, Wimborne St Giles			
DESIGNATION:	Scheduled Monument	CONDITION:	Extensive significant problems i.e. under plough, collapse
PRINCIPAL VULNERABILITY:	Arable ploughing	TREND:	Declining
OWNERSHIP:	Private	CONTACT:	Kate Difford 0117 975 0706

SITE NAME: Two round barrows south of Cranborne Farm, Wimborne St Giles			
DESIGNATION:	Scheduled Monument	CONDITION:	Generally unsatisfactory with major localised problems
PRINCIPAL VULNERABILITY:	Arable clipping	TREND:	Declining
OWNERSHIP:	Other	CONTACT:	Kate Difford 0117 975 0706

SITE NAME: Bowl barrow 250m north east of Monmouth's Ash Farm, Woodlands			
DESIGNATION:	Scheduled Monument	CONDITION:	Generally unsatisfactory with major localised problems
PRINCIPAL VULNERABILITY:	Mineral extraction / related subsidence	TREND:	Declining
OWNERSHIP:	Private	CONTACT:	Kate Difford 0117 975 0706

SITE NAME: Group of henge monuments, an associated group of round barrows, a Saxon cemetery, and a Norman church at Knowlton, Woodlands			
DESIGNATION:	Scheduled Monument	CONDITION:	Extensive significant problems i.e. under plough, collapse
PRINCIPAL VULNERABILITY:	Arable ploughing	TREND:	Declining
OWNERSHIP:	Private	CONTACT:	Kate Difford 0117 975 0706

PRIORITY (FOR BUILDINGS)

A
Immediate risk of further rapid deterioration or loss of fabric; no solution agreed.

B
Immediate risk of further rapid deterioration or loss of fabric; solution agreed but not yet implemented.

C
Slow decay, no solution agreed.

D
Slow decay, solution agreed but not yet implemented.


E
Under repair or in fair to good repair, but no user identified; or under threat of vacancy with no obvious new user (applicable only to buildings capable of beneficial use).


F
Repair scheme in progress and (where applicable) end use or user identified; functionally redundant buildings with new use agreed but not yet implemented.


SITE NAME:	Round barrow cemetery south of New Barn Farm, associated with the Knowlton Circles, Woodlands		
DESIGNATION:	Scheduled Monument	CONDITION:	Extensive significant problems i.e. under plough, collapse
PRINCIPAL VULNERABILITY:	Arable ploughing	TREND:	Declining
OWNERSHIP:	Private	CONTACT:	Kate Difford 0117 975 0706

SITE NAME:	St Giles' House, Wimborne St Giles	Extensive C18 landscape park and pleasure grounds with follies, a grotto, a serpentine lake and a striking beech avenue. The main house and the shell grotto are at risk. The structural elements of the park design survive in moderate condition but the majority of the park is in arable cultivation.
DESIGNATION:	Registered Park and Garden Grade II*, also CA, 7 LBs, 12 SMs	
CONDITION:	Extensive significant problems	
VULNERABILITY:	Medium	
TREND:	Deteriorating	
OWNERSHIP:	Private, single owner	Contact: Kim Auston 0117 975 0696

NORTH DORSET

	SITE NAME:	Sturminster Newton Castle, Sturminster Newton	The ruins of C14 stone built manor house stand within Sturminster Newton Castle, a probable Iron Age promontory fort overlooking the River Stour. Upstanding remains are in very precarious position and considerable amount of consolidation work is urgently required to avoid significant areas of collapse. English Heritage architectural survey team has recorded the structure. English Heritage grant has been offered.
	DESIGNATION:	Scheduled Monument	
	CONDITION:	Very bad	
	OCCUPANCY:	Not applicable	
	PRIORITY:	C (C)	
	OWNERSHIP:	Private	Contact: Shane Gould 0117 975 0671

	SITE NAME:	Barn and Outbuilding Range, Tarrant Abbey Farm, Tarrant Crawford	C15 Barn with C18 outbuildings and alterations. No longer in agricultural use. The northernmost 2 bays of the roof have now wholly collapsed, there is scaffolding supporting the structure and the fallen debris appear to have been cleared. The wall tops exposed by the collapse appear to have been capped within the recent past.
	DESIGNATION:	Listed Building Grade II*, SM	
	CONDITION:	Very bad	
	OCCUPANCY:	Not applicable	
	PRIORITY:	C (C)	
	OWNERSHIP:	Private	Contact: Shane Gould 0117 975 0671

	SITE NAME:	Manor Farm Barn, Winterborne Clenston	Huge late C16 tithe barn part used for storage. In a poor to fair condition. The hammer beam roof may have been reused from a monastic building at Milton Abbey. Partial roof collapse has resulted in English Heritage funding the erection of scaffolding as a temporary roof support.
	DESIGNATION:	Listed Building Grade I, SM	
	CONDITION:	Very bad	
	OCCUPANCY:	Not applicable	
	PRIORITY:	C (C)	
	OWNERSHIP:	Private	Contact: Shane Gould 0117 975 0671

SITE NAME:	Linear boundary 870m south west of Spring Farm, Ashmore		
DESIGNATION:	Scheduled Monument	CONDITION:	Extensive significant problems i.e. under plough, collapse
PRINCIPAL VULNERABILITY:	Arable ploughing	TREND:	Declining
OWNERSHIP:	Private	CONTACT:	Kate Difford 0117 975 0706

SITE NAME:	Linear boundary and section of Roman road, 550m south east of Ashmore Farm, Ashmore		
DESIGNATION:	Scheduled Monument	CONDITION:	Extensive significant problems i.e. under plough, collapse
PRINCIPAL VULNERABILITY:	Arable ploughing	TREND:	Declining
OWNERSHIP:	Private	CONTACT:	Kate Difford 0117 975 0706

Note:
If the priority category has changed since the 2008 register, the previous category is given in brackets.

ABBREVIATIONS

CA Conservation Area
EH English Heritage
HLF Heritage Lottery Fund

LA Local Authority
LB/LBs Listed Building/s
NP National Park

RPG Registered Park and Garden
SM/SMs Scheduled Monument/s
UA Unitary Authority

WHS World Heritage Site

SITE NAME: St Leonard's Chapel, Blandford Forum			
DESIGNATION:	Scheduled Monument	CONDITION:	Generally satisfactory but with significant localised problems
PRINCIPAL VULNERABILITY:	Deterioration – in need of management	TREND:	Declining
OWNERSHIP:	Private	CONTACT:	Kate Difford 0117 975 0706

SITE NAME: Field system in Old Park, Bryanston			
DESIGNATION:	Scheduled Monument	CONDITION:	Extensive significant problems i.e. under plough, collapse
PRINCIPAL VULNERABILITY:	Arable ploughing	TREND:	Declining
OWNERSHIP:	Other	CONTACT:	Kate Difford 0117 975 0706

SITE NAME: Bowl barrow 1020m south east of Charisworth Cottages, Charlton Marshall			
DESIGNATION:	Scheduled Monument	CONDITION:	Generally unsatisfactory with major localised problems
PRINCIPAL VULNERABILITY:	Arable clipping	TREND:	Declining
OWNERSHIP:	Other	CONTACT:	Kate Difford 0117 975 0706

SITE NAME: Bowl barrow 350m south of Gorcombe Farm, Charlton Marshall			
DESIGNATION:	Scheduled Monument	CONDITION:	Extensive significant problems i.e. under plough, collapse
PRINCIPAL VULNERABILITY:	Arable ploughing	TREND:	Declining
OWNERSHIP:	Other	CONTACT:	Kate Difford 0117 975 0706

SITE NAME: Bowl barrow 500m south west of Gorcombe Farm, Charlton Marshall			
DESIGNATION:	Scheduled Monument	CONDITION:	Extensive significant problems i.e. under plough, collapse
PRINCIPAL VULNERABILITY:	Arable ploughing	TREND:	Declining
OWNERSHIP:	Other	CONTACT:	Kate Difford 0117 975 0706

SITE NAME: Bowl barrow 650m south west of Gorcombe Farm, Charlton Marshall			
DESIGNATION:	Scheduled Monument	CONDITION:	Extensive significant problems i.e. under plough, collapse
PRINCIPAL VULNERABILITY:	Arable ploughing	TREND:	Declining
OWNERSHIP:	Other	CONTACT:	Kate Difford 0117 975 0706

SITE NAME: Long barrow 360m SSW of Chettle House, Chettle			
DESIGNATION:	Scheduled Monument	CONDITION:	Generally unsatisfactory with major localised problems
PRINCIPAL VULNERABILITY:	Arable clipping	TREND:	Declining
OWNERSHIP:	Other	CONTACT:	Kate Difford 0117 975 0706

SITE NAME: Causewayed camp on Hambledon Hill, Child Okeford			
DESIGNATION:	Scheduled Monument	CONDITION:	Extensive significant problems i.e. under plough, collapse
PRINCIPAL VULNERABILITY:	Arable ploughing	TREND:	Declining
OWNERSHIP:	Private	CONTACT:	Kate Difford 0117 975 0706

PRIORITY (FOR BUILDINGS)

A
Immediate risk of further rapid deterioration or loss of fabric; no solution agreed.

B
Immediate risk of further rapid deterioration or loss of fabric; solution agreed but not yet implemented.

C
Slow decay, no solution agreed.

D
Slow decay, solution agreed but not yet implemented.

E
Under repair or in fair to good repair, but no user identified; or under threat of vacancy with no obvious new user (applicable only to buildings capable of beneficial use).

F
Repair scheme in progress and (where applicable) end use or user identified; functionally redundant buildings with new use agreed but not yet implemented.

SITE NAME:	Longbury long barrow 600m north west of Slaughtergate Farm, Gillingham		
DESIGNATION:	Scheduled Monument	CONDITION:	Generally satisfactory but with significant localised problems
PRINCIPAL VULNERABILITY:	Deterioration – in need of management	TREND:	Declining
OWNERSHIP:	Private	CONTACT:	Kate Difford 0117 975 0706

SITE NAME:	Bowl barrow known as Folly Barrow, Iwerne Minster		
DESIGNATION:	Scheduled Monument	CONDITION:	Generally unsatisfactory with major localised problems
PRINCIPAL VULNERABILITY:	Scrub / tree growth	TREND:	Declining
OWNERSHIP:	Private	CONTACT:	Kate Difford 0117 975 0706

SITE NAME:	Bowl barrow 480m south east of West End Barn, Milborne St Andrew		
DESIGNATION:	Scheduled Monument	CONDITION:	Extensive significant problems i.e. under plough, collapse
PRINCIPAL VULNERABILITY:	Arable ploughing	TREND:	Declining
OWNERSHIP:	Other	CONTACT:	Kate Difford 0117 975 0706

SITE NAME:	Bowl barrow 70m south east of West End Barn, Milborne St Andrew		
DESIGNATION:	Scheduled Monument	CONDITION:	Extensive significant problems i.e. under plough, collapse
PRINCIPAL VULNERABILITY:	Arable ploughing	TREND:	Declining
OWNERSHIP:	Other	CONTACT:	Kate Difford 0117 975 0706

SITE NAME:	Stable Barrow 230m NNE of Frogmore Farm, Milborne St Andrew		
DESIGNATION:	Scheduled Monument	CONDITION:	Generally unsatisfactory with major localised problems
PRINCIPAL VULNERABILITY:	Arable ploughing	TREND:	Declining
OWNERSHIP:	Other	CONTACT:	Kate Difford 0117 975 0706

SITE NAME:	Three bowl barrows 380m west of West End Barn, Milborne St Andrew		
DESIGNATION:	Scheduled Monument	CONDITION:	Extensive significant problems i.e. under plough, collapse
PRINCIPAL VULNERABILITY:	Arable ploughing	TREND:	Declining
OWNERSHIP:	Other	CONTACT:	Kate Difford 0117 975 0706

SITE NAME:	Three bowl barrows on Milborne Down 520m and 585m north east of obelisk on Weatherby Castle hillfort, Milborne St Andrew		
DESIGNATION:	Scheduled Monument	CONDITION:	Extensive significant problems i.e. under plough, collapse
PRINCIPAL VULNERABILITY:	Arable ploughing	TREND:	Declining
OWNERSHIP:	Private	CONTACT:	Kate Difford 0117 975 0706

SITE NAME:	Two bowl barrows and two ring ditches 450m north west of Haywards Farm, Milborne St Andrew		
DESIGNATION:	Scheduled Monument	CONDITION:	Extensive significant problems i.e. under plough, collapse
PRINCIPAL VULNERABILITY:	Arable ploughing	TREND:	Declining
OWNERSHIP:	Private	CONTACT:	Kate Difford 0117 975 0706

Note:
If the priority category has changed since the 2008 register, the previous category is given in brackets.

ABBREVIATIONS
CA Conservation Area
EH English Heritage
HLF Heritage Lottery Fund

LA Local Authority
LB/LBs Listed Building/s
NP National Park

RPG Registered Park and Garden
SM/SMs Scheduled Monument/s
UA Unitary Authority

WHS World Heritage Site

SITE NAME: Weatherby Castle, an Iron Age hillfort 1020m north west of Ashley Barn Farm, Milborne St Andrew			
DESIGNATION:	Scheduled Monument	CONDITION:	Generally unsatisfactory with major localised problems
PRINCIPAL VULNERABILITY:	Scrub / tree growth	TREND:	Declining
OWNERSHIP:	Private	CONTACT:	Kate Difford 0117 975 0706

SITE NAME: Enclosure south of Pimperne Down, Pimperne			
DESIGNATION:	Scheduled Monument	CONDITION:	Extensive significant problems i.e. under plough, collapse
PRINCIPAL VULNERABILITY:	Arable ploughing	TREND:	Declining
OWNERSHIP:	Other	CONTACT:	Kate Difford 0117 975 0706

SITE NAME: Site of St John's Church, Shaftesbury			
DESIGNATION:	Scheduled Monument	CONDITION:	Generally unsatisfactory with major localised problems
PRINCIPAL VULNERABILITY:	Deterioration – in need of management	TREND:	Declining
OWNERSHIP:	Local Authority	CONTACT:	Kate Difford 0117 975 0706

SITE NAME: Two bowl barrows west of Bonsley Common, 900m NNE of Turnworth House, Shillingstone			
DESIGNATION:	Scheduled Monument	CONDITION:	Generally unsatisfactory with major localised problems
PRINCIPAL VULNERABILITY:	Arable clipping	TREND:	Declining
OWNERSHIP:	Other	CONTACT:	Kate Difford 0117 975 0706

SITE NAME: Crawford Castle (or Spetisbury Rings), Spetisbury			
DESIGNATION:	Scheduled Monument	CONDITION:	Generally satisfactory but with significant localised problems
PRINCIPAL VULNERABILITY:	Arable clipping	TREND:	Declining
OWNERSHIP:	Other	CONTACT:	Kate Difford 0117 975 0706

SITE NAME: Chapel west of Manor Farm, Stourton Caundle			
DESIGNATION:	Scheduled Monument	CONDITION:	Generally satisfactory but with significant localised problems
PRINCIPAL VULNERABILITY:	Deterioration – in need of management	TREND:	Declining
OWNERSHIP:	Private	CONTACT:	Kate Difford 0117 975 0706

SITE NAME: Slight univallate hillfort 850m north east of Busseys Stool Farm, Tarrant Gunville			
DESIGNATION:	Scheduled Monument	CONDITION:	Generally satisfactory but with significant localised problems
PRINCIPAL VULNERABILITY:	Moderate animal burrowing	TREND:	Declining
OWNERSHIP:	Private	CONTACT:	Kate Difford 0117 975 0706

SITE NAME: Bowl barrow 200m south east of Pimperne Long Barrow, Tarrant Hinton			
DESIGNATION:	Scheduled Monument	CONDITION:	Generally unsatisfactory with major localised problems
PRINCIPAL VULNERABILITY:	Arable clipping	TREND:	Declining
OWNERSHIP:	Other	CONTACT:	Kate Difford 0117 975 0706

PRIORITY (FOR BUILDINGS)

A
Immediate risk of further rapid deterioration or loss of fabric; no solution agreed.

B
Immediate risk of further rapid deterioration or loss of fabric; solution agreed but not yet implemented.

C
Slow decay, no solution agreed.

D
Slow decay, solution agreed but not yet implemented.

E
Under repair or in fair to good repair, but no user identified; or under threat of vacancy with no obvious new user (applicable only to buildings capable of beneficial use).

F
Repair scheme in progress and (where applicable) end use or user identified; functionally redundant buildings with new use agreed but not yet implemented.

SITE NAME: Prehistoric habitation site between north and south Hinton Downs, Tarrant Hinton			
DESIGNATION:	Scheduled Monument	CONDITION:	Extensive significant problems i.e. under plough, collapse
PRINCIPAL VULNERABILITY:	Arable ploughing	TREND:	Declining
OWNERSHIP:	Other	CONTACT:	Kate Difford 0117 975 0706

SITE NAME: Roman villa on Little Barton Hill, Tarrant Hinton			
DESIGNATION:	Scheduled Monument	CONDITION:	Extensive significant problems i.e. under plough, collapse
PRINCIPAL VULNERABILITY:	Arable ploughing	TREND:	Declining
OWNERSHIP:	Other	CONTACT:	Kate Difford 0117 975 0706

SITE NAME: Bowl barrow 350m south west of Buzbury Rings, Tarrant Keyneston			
DESIGNATION:	Scheduled Monument	CONDITION:	Extensive significant problems i.e. under plough, collapse
PRINCIPAL VULNERABILITY:	Arable ploughing	TREND:	Declining
OWNERSHIP:	Other	CONTACT:	Kate Difford 0117 975 0706

SITE NAME: Buzbury Rings, Tarrant Keyneston			
DESIGNATION:	Scheduled Monument	CONDITION:	Extensive significant problems i.e. under plough, collapse
PRINCIPAL VULNERABILITY:	Arable ploughing	TREND:	Declining
OWNERSHIP:	Other	CONTACT:	Kate Difford 0117 975 0706

SITE NAME: Roman enclosure on Keyneston Down, Tarrant Keyneston			
DESIGNATION:	Scheduled Monument	CONDITION:	Extensive significant problems i.e. under plough, collapse
PRINCIPAL VULNERABILITY:	Arable ploughing	TREND:	Declining
OWNERSHIP:	Other	CONTACT:	Kate Difford 0117 975 0706

SITE NAME: Bowl barrow 600m south of Plantation Farm, Tarrant Launceston			
DESIGNATION:	Scheduled Monument	CONDITION:	Generally unsatisfactory with major localised problems
PRINCIPAL VULNERABILITY:	Arable clipping	TREND:	Declining
OWNERSHIP:	Other	CONTACT:	Kate Difford 0117 975 0706

SITE NAME: Bowl barrow 700m south of Old Turnpike, Tarrant Launceston			
DESIGNATION:	Scheduled Monument	CONDITION:	Generally unsatisfactory with major localised problems
PRINCIPAL VULNERABILITY:	Arable clipping	TREND:	Declining
OWNERSHIP:	Other	CONTACT:	Kate Difford 0117 975 0706

SITE NAME: Bowl barrow on The Cliff 680m east of Luton Farm, Tarrant Rawston			
DESIGNATION:	Scheduled Monument	CONDITION:	Extensive significant problems i.e. under plough, collapse
PRINCIPAL VULNERABILITY:	Arable ploughing	TREND:	Declining
OWNERSHIP:	Other	CONTACT:	Kate Difford 0117 975 0706

Note:
If the priority category has changed since the 2008 register, the previous category is given in brackets.

ABBREVIATIONS
CA Conservation Area
EH English Heritage
HLF Heritage Lottery Fund

LA Local Authority
LB/LBs Listed Building/s
NP National Park

RPG Registered Park and Garden
SM/SMs Scheduled Monument/s
UA Unitary Authority

WHS World Heritage Site

SITE NAME: Bowl barrow on The Cliff 680m NNW of Smith's Cottages, Tarrant Rawston			
DESIGNATION:	Scheduled Monument	CONDITION:	Extensive significant problems i.e. under plough, collapse
PRINCIPAL VULNERABILITY:	Arable ploughing	TREND:	Declining
OWNERSHIP:	Other	CONTACT:	Kate Difford 0117 975 0706

SITE NAME: Bowl barrow 850m ESE of Hill Farm, Tarrant Rushton			
DESIGNATION:	Scheduled Monument	CONDITION:	Generally unsatisfactory with major localised problems
PRINCIPAL VULNERABILITY:	Extensive animal burrowing	TREND:	Declining
OWNERSHIP:	Private	CONTACT:	Kate Difford 0117 975 0706

SITE NAME: Bowl barrow 150m north east of Dunbury, Winterborne Houghton			
DESIGNATION:	Scheduled Monument	CONDITION:	Generally unsatisfactory with major localised problems
PRINCIPAL VULNERABILITY:	Scrub / tree growth	TREND:	Declining
OWNERSHIP:	Other	CONTACT:	Kate Difford 0117 975 0706

SITE NAME: Bowl barrow 800m north west of North Barn Farm on Houghton North Down, Winterborne Houghton			
DESIGNATION:	Scheduled Monument	CONDITION:	Generally unsatisfactory with major localised problems
PRINCIPAL VULNERABILITY:	Arable clipping	TREND:	Declining
OWNERSHIP:	Other	CONTACT:	Kate Difford 0117 975 0706

SITE NAME: Bowl barrow 500m south of West Down Barn, Winterborne Kingston			
DESIGNATION:	Scheduled Monument	CONDITION:	Generally satisfactory but with significant localised problems
PRINCIPAL VULNERABILITY:	Arable ploughing	TREND:	Declining
OWNERSHIP:	Private	CONTACT:	Kate Difford 0117 975 0706

SITE NAME: Bowl barrow 900m north west of Pond Down Buildings, Winterborne Stickland			
DESIGNATION:	Scheduled Monument	CONDITION:	Generally unsatisfactory with major localised problems
PRINCIPAL VULNERABILITY:	Arable clipping	TREND:	Declining
OWNERSHIP:	Other	CONTACT:	Kate Difford 0117 975 0706

SITE NAME: Rowbarrow, 500m north west of Hedge End Farm, Winterborne Stickland			
DESIGNATION:	Scheduled Monument	CONDITION:	Generally unsatisfactory with major localised problems
PRINCIPAL VULNERABILITY:	Arable clipping	TREND:	Declining
OWNERSHIP:	Other	CONTACT:	Kate Difford 0117 975 0706

SITE NAME: Bowl barrow 120m south of the southern extent of Horse Close Plantation, Winterborne Whitechurch			
DESIGNATION:	Scheduled Monument	CONDITION:	Generally unsatisfactory with major localised problems
PRINCIPAL VULNERABILITY:	Arable clipping	TREND:	Declining
OWNERSHIP:	Private	CONTACT:	Kate Difford 0117 975 0706

PRIORITY (FOR BUILDINGS)

A
Immediate risk of further rapid deterioration or loss of fabric; no solution agreed.

B
Immediate risk of further rapid deterioration or loss of fabric; solution agreed but not yet implemented.

C
Slow decay, no solution agreed.

D
Slow decay, solution agreed but not yet implemented.

E
Under repair or in fair to good repair, but no user identified; or under threat of vacancy with no obvious new user (applicable only to buildings capable of beneficial use).

F
Repair scheme in progress and (where applicable) end use or user identified; functionally redundant buildings with new use agreed but not yet implemented.

SITE NAME:	Bowl barrow 25m south of Whitechurch Hill Barn, Winterborne Whitechurch		
DESIGNATION:	Scheduled Monument	CONDITION:	Extensive significant problems i.e. under plough, collapse
PRINCIPAL VULNERABILITY:	Arable ploughing	TREND:	Declining
OWNERSHIP:	Other	CONTACT:	Kate Difford 0117 975 0706

SITE NAME:	Milling House, West Farm, Winterborne Whitechurch		
DESIGNATION:	Scheduled Monument	CONDITION:	Generally unsatisfactory with major localised problems
PRINCIPAL VULNERABILITY:	Deterioration – in need of management	TREND:	Declining
OWNERSHIP:	Private	CONTACT:	Kate Difford 0117 975 0706

SITE NAME:	Bowl barrow 550m north west of Bulbarrow Farm, Woolland		
DESIGNATION:	Scheduled Monument	CONDITION:	Extensive significant problems i.e. under plough, collapse
PRINCIPAL VULNERABILITY:	Arable ploughing	TREND:	Declining
OWNERSHIP:	Other	CONTACT:	Kate Difford 0117 975 0706

PURBECK



SITE NAME:	North Lodges, Lulworth Castle, Coombe Keynes	Gate lodges and gateway to Lulworth Castle, 1785. Repairs have been undertaken by the estate, but a longer term plan for the buildings needs to be conceived.
DESIGNATION:	Listed Building Grade II*, SM	
CONDITION:	Poor	
OCCUPANCY:	Vacant	
PRIORITY:	E (E)	
OWNERSHIP:	Private	Contact: Isla Macneal 0117 975 0742

SITE NAME:	Bowl barrow in Throop Clump, 450m west of Heatherdown, Affpuddle		
DESIGNATION:	Scheduled Monument	CONDITION:	Extensive significant problems i.e. under plough, collapse
PRINCIPAL VULNERABILITY:	Forestry	TREND:	Declining
OWNERSHIP:	Government or Agency	CONTACT:	Kate Difford 0117 975 0706

SITE NAME:	The Double Barrow, a bowl barrow in Kite Hill Plantation 250m south east of Roger's Hill Cottages, Affpuddle		
DESIGNATION:	Scheduled Monument	CONDITION:	Generally unsatisfactory with major localised problems
PRINCIPAL VULNERABILITY:	Forestry	TREND:	Declining
OWNERSHIP:	Private	CONTACT:	Kate Difford 0117 975 0706

SITE NAME:	Bowl barrow on Worgret Heath, 320m north west of High Tor, Arne		
DESIGNATION:	Scheduled Monument	CONDITION:	Extensive significant problems i.e. under plough, collapse
PRINCIPAL VULNERABILITY:	Extensive animal burrowing	TREND:	Declining
OWNERSHIP:	Private	CONTACT:	Kate Difford 0117 975 0706

SITE NAME:	Bell barrow on Blackhill Clump 470m north of Mintern's Ferry, Bere Regis		
DESIGNATION:	Scheduled Monument	CONDITION:	Generally unsatisfactory with major localised problems
PRINCIPAL VULNERABILITY:	Forestry	TREND:	Declining
OWNERSHIP:	Private	CONTACT:	Kate Difford 0117 975 0706

Note:
If the priority category has changed since the 2008 register, the previous category is given in brackets.

ABBREVIATIONS
CA Conservation Area
EH English Heritage
HLF Heritage Lottery Fund

LA Local Authority
LB/LBs Listed Building/s
NP National Park

RPG Registered Park and Garden
SM/SMs Scheduled Monument/s
UA Unitary Authority

WHS World Heritage Site

SITE NAME: Bowl barrow 190m north west of Bere Down Farm, Bere Regis			
DESIGNATION:	Scheduled Monument	CONDITION:	Extensive significant problems i.e. under plough, collapse
PRINCIPAL VULNERABILITY:	Arable ploughing	TREND:	Declining
OWNERSHIP:	Private	CONTACT:	Kate Difford 0117 975 0706

SITE NAME: Bowl barrow 515m south of the southern extent of Horse Close Plantation, Bere Regis			
DESIGNATION:	Scheduled Monument	CONDITION:	Extensive significant problems i.e. under plough, collapse
PRINCIPAL VULNERABILITY:	Arable ploughing	TREND:	Declining
OWNERSHIP:	Private	CONTACT:	Kate Difford 0117 975 0706

SITE NAME: Bowl barrow 590m north east of Bere Down Farm, Bere Regis			
DESIGNATION:	Scheduled Monument	CONDITION:	Extensive significant problems i.e. under plough, collapse
PRINCIPAL VULNERABILITY:	Arable ploughing	TREND:	Declining
OWNERSHIP:	Private	CONTACT:	Kate Difford 0117 975 0706

SITE NAME: Bowl barrow 600m south east of East Field Farm, Bere Regis			
DESIGNATION:	Scheduled Monument	CONDITION:	Extensive significant problems i.e. under plough, collapse
PRINCIPAL VULNERABILITY:	Arable ploughing	TREND:	Declining
OWNERSHIP:	Private	CONTACT:	Kate Difford 0117 975 0706

SITE NAME: Bowl barrow 610m east of Bere Heath Farm, Bere Regis			
DESIGNATION:	Scheduled Monument	CONDITION:	Generally unsatisfactory with major localised problems
PRINCIPAL VULNERABILITY:	Extensive animal burrowing	TREND:	Declining
OWNERSHIP:	Government or Agency	CONTACT:	Kate Difford 0117 975 0706

SITE NAME: Bowl barrow 790m north east of Haywards Farm, Bere Regis			
DESIGNATION:	Scheduled Monument	CONDITION:	Extensive significant problems i.e. under plough, collapse
PRINCIPAL VULNERABILITY:	Arable ploughing	TREND:	Declining
OWNERSHIP:	Other	CONTACT:	Kate Difford 0117 975 0706

SITE NAME: Bowl barrow on Warren Heath, 350m south west of Warren House, Bere Regis			
DESIGNATION:	Scheduled Monument	CONDITION:	Extensive significant problems i.e. under plough, collapse
PRINCIPAL VULNERABILITY:	Arable ploughing	TREND:	Unknown
OWNERSHIP:	Private	CONTACT:	Kate Difford 0117 975 0706

SITE NAME: Four bowl barrows 240m east of Oak Cottage, Bere Regis			
DESIGNATION:	Scheduled Monument	CONDITION:	Generally unsatisfactory with major localised problems
PRINCIPAL VULNERABILITY:	Forestry	TREND:	Declining
OWNERSHIP:	Private	CONTACT:	Kate Difford 0117 975 0706

PRIORITY (FOR BUILDINGS)

A
Immediate risk of further rapid deterioration or loss of fabric; no solution agreed.

B
Immediate risk of further rapid deterioration or loss of fabric; solution agreed but not yet implemented.

C
Slow decay, no solution agreed.

D
Slow decay, solution agreed but not yet implemented.

E
Under repair or in fair to good repair, but no user identified; or under threat of vacancy with no obvious new user (applicable only to buildings capable of beneficial use).

F
Repair scheme in progress and (where applicable) end use or user identified; functionally redundant buildings with new use agreed but not yet implemented.

SITE NAME:	Four bowl barrows 600m east and 650m north east of Haywards Farm, Bere Regis		
DESIGNATION:	Scheduled Monument	CONDITION:	Extensive significant problems i.e. under plough, collapse
PRINCIPAL VULNERABILITY:	Arable ploughing	TREND:	Declining
OWNERSHIP:	Other	CONTACT:	Kate Difford 0117 975 0706

SITE NAME:	Group of six bowl barrows, forming a round barrow cemetery on Black Hill, Bere Regis		
DESIGNATION:	Scheduled Monument	CONDITION:	Extensive significant problems i.e. under plough, collapse
PRINCIPAL VULNERABILITY:	Arable ploughing	TREND:	Unknown
OWNERSHIP:	Private	CONTACT:	Kate Difford 0117 975 0706

SITE NAME:	Long barrow on Bere Down, 1100m north east of Roke Barn, Bere Regis		
DESIGNATION:	Scheduled Monument	CONDITION:	Extensive significant problems i.e. under plough, collapse
PRINCIPAL VULNERABILITY:	Arable ploughing	TREND:	Declining
OWNERSHIP:	Private	CONTACT:	Kate Difford 0117 975 0706

SITE NAME:	The End Barrow, a bowl barrow 320m south west of White House, Bere Regis		
DESIGNATION:	Scheduled Monument	CONDITION:	Generally unsatisfactory with major localised problems
PRINCIPAL VULNERABILITY:	Arable clipping	TREND:	Declining
OWNERSHIP:	Private	CONTACT:	Kate Difford 0117 975 0706

SITE NAME:	Three bowl barrows 230m south west of Haywards Farm, Bere Regis		
DESIGNATION:	Scheduled Monument	CONDITION:	Extensive significant problems i.e. under plough, collapse
PRINCIPAL VULNERABILITY:	Arable ploughing	TREND:	Declining
OWNERSHIP:	Private	CONTACT:	Kate Difford 0117 975 0706

SITE NAME:	Three bowl barrows 515m south east of East Field Farm, the easternmost known as Bolton's Barrow, Bere Regis		
DESIGNATION:	Scheduled Monument	CONDITION:	Extensive significant problems i.e. under plough, collapse
PRINCIPAL VULNERABILITY:	Arable ploughing	TREND:	Declining
OWNERSHIP:	Private	CONTACT:	Kate Difford 0117 975 0706

SITE NAME:	Three bowl barrows 650m south west of Bere Down Farm, Bere Regis		
DESIGNATION:	Scheduled Monument	CONDITION:	Extensive significant problems i.e. under plough, collapse
PRINCIPAL VULNERABILITY:	Arable ploughing	TREND:	Declining
OWNERSHIP:	Private	CONTACT:	Kate Difford 0117 975 0706

SITE NAME:	Two bell barrows and a bowl barrow, 200m north east of Haywards Farm, Bere Regis		
DESIGNATION:	Scheduled Monument	CONDITION:	Extensive significant problems i.e. under plough, collapse
PRINCIPAL VULNERABILITY:	Arable ploughing	TREND:	Declining
OWNERSHIP:	Other	CONTACT:	Kate Difford 0117 975 0706

Note:
If the priority category has changed since the 2008 register, the previous category is given in brackets.

ABBREVIATIONS
CA Conservation Area
EH English Heritage
HLF Heritage Lottery Fund

LA Local Authority
LB/LBs Listed Building/s
NP National Park

RPG Registered Park and Garden
SM/SMs Scheduled Monument/s
UA Unitary Authority

WHS World Heritage Site

SITE NAME:	Two bowl barrows on South Heath, 900m SSE of The Bungalow, Bere Regis		
DESIGNATION:	Scheduled Monument	CONDITION:	Generally unsatisfactory with major localised problems
PRINCIPAL VULNERABILITY:	Scrub / tree growth	TREND:	Declining
OWNERSHIP:	Private	CONTACT:	Kate Difford 0117 975 0706

SITE NAME:	Bowl barrow 800m NNW of West Morden Farm, Bloxworth		
DESIGNATION:	Scheduled Monument	CONDITION:	Extensive significant problems i.e. under plough, collapse
PRINCIPAL VULNERABILITY:	Arable ploughing	TREND:	Declining
OWNERSHIP:	Private	CONTACT:	Kate Difford 0117 975 0706

SITE NAME:	Bowl barrow on Bloxworth Down, 740m south of Marsh Farm, Bloxworth		
DESIGNATION:	Scheduled Monument	CONDITION:	Extensive significant problems i.e. under plough, collapse
PRINCIPAL VULNERABILITY:	Arable ploughing	TREND:	Declining
OWNERSHIP:	Private	CONTACT:	Kate Difford 0117 975 0706

SITE NAME:	Round barrow cemetery on Bloxworth Down, Bloxworth		
DESIGNATION:	Scheduled Monument	CONDITION:	Extensive significant problems i.e. under plough, collapse
PRINCIPAL VULNERABILITY:	Arable ploughing	TREND:	Declining
OWNERSHIP:	Other	CONTACT:	Kate Difford 0117 975 0706

SITE NAME:	Three bowl barrows on Bloxworth Down, 800m west of Botany Bay Barn, Bloxworth		
DESIGNATION:	Scheduled Monument	CONDITION:	Extensive significant problems i.e. under plough, collapse
PRINCIPAL VULNERABILITY:	Arable ploughing	TREND:	Declining
OWNERSHIP:	Other	CONTACT:	Kate Difford 0117 975 0706

SITE NAME:	Bowl barrow 200m south east of Hill Barn: one of a group of three barrows, Chaldon Herring		
DESIGNATION:	Scheduled Monument	CONDITION:	Extensive significant problems i.e. under plough, collapse
PRINCIPAL VULNERABILITY:	Arable ploughing	TREND:	Declining
OWNERSHIP:	Private	CONTACT:	Kate Difford 0117 975 0706

SITE NAME:	Bowl barrow 470m south east of Down Barn: an outlier of the Chaldon Down barrow group, Chaldon Herring		
DESIGNATION:	Scheduled Monument	CONDITION:	Extensive significant problems i.e. under plough, collapse
PRINCIPAL VULNERABILITY:	Arable ploughing	TREND:	Declining
OWNERSHIP:	Private	CONTACT:	Kate Difford 0117 975 0706

SITE NAME:	Bowl barrow 550m south of Chaldon Down Buildings: part of the Chaldon Down round barrow cemetery, Chaldon Herring		
DESIGNATION:	Scheduled Monument	CONDITION:	Generally unsatisfactory with major localised problems
PRINCIPAL VULNERABILITY:	Arable ploughing	TREND:	Declining
OWNERSHIP:	Private	CONTACT:	Kate Difford 0117 975 0706

PRIORITY (FOR BUILDINGS)

A
Immediate risk of further rapid deterioration or loss of fabric; no solution agreed.

B
Immediate risk of further rapid deterioration or loss of fabric; solution agreed but not yet implemented.

C
Slow decay, no solution agreed.

D
Slow decay, solution agreed but not yet implemented.

E
Under repair or in fair to good repair, but no user identified; or under threat of vacancy with no obvious new user (applicable only to buildings capable of beneficial use).

F
Repair scheme in progress and (where applicable) end use or user identified; functionally redundant buildings with new use agreed but not yet implemented.

SITE NAME:	Bowl barrow 650m south of Chaldon Down Buildings: part of the Chaldon Down round barrow cemetery, Chaldon Herring		
DESIGNATION:	Scheduled Monument	CONDITION:	Generally unsatisfactory with major localised problems
PRINCIPAL VULNERABILITY:	Arable ploughing	TREND:	Declining
OWNERSHIP:	Private	CONTACT:	Kate Difford 0117 975 0706
SITE NAME:	Bowl barrow 660m south of Chaldon Down Buildings: part of the Chaldon Down round barrow cemetery, Chaldon Herring		
DESIGNATION:	Scheduled Monument	CONDITION:	Generally unsatisfactory with major localised problems
PRINCIPAL VULNERABILITY:	Arable ploughing	TREND:	Declining
OWNERSHIP:	Private	CONTACT:	Kate Difford 0117 975 0706
SITE NAME:	Bowl barrow to the west of Five Marys: an outlier to the Five Marys round barrow cemetery, Chaldon Herring		
DESIGNATION:	Scheduled Monument	CONDITION:	Generally satisfactory but with significant localised problems
PRINCIPAL VULNERABILITY:	Other	TREND:	Stable
OWNERSHIP:	Private	CONTACT:	Kate Difford 0117 975 0706
SITE NAME:	The Round Pound, an enclosure on Chaldon Down, Chaldon Herring		
DESIGNATION:	Scheduled Monument	CONDITION:	Generally unsatisfactory with major localised problems
PRINCIPAL VULNERABILITY:	Arable clipping	TREND:	Declining
OWNERSHIP:	Private	CONTACT:	Kate Difford 0117 975 0706
SITE NAME:	Two bowl barrows 200m south east of Hill Barn: two of a group of three barrows, Chaldon Herring		
DESIGNATION:	Scheduled Monument	CONDITION:	Extensive significant problems i.e. under plough, collapse
PRINCIPAL VULNERABILITY:	Arable ploughing	TREND:	Declining
OWNERSHIP:	Private	CONTACT:	Kate Difford 0117 975 0706
SITE NAME:	Wardstone Barrow: a bowl barrow on the Dorset coastal ridge 300m south of Chideock Farm, Chaldon Herring		
DESIGNATION:	Scheduled Monument	CONDITION:	Generally unsatisfactory with major localised problems
PRINCIPAL VULNERABILITY:	Arable clipping	TREND:	Declining
OWNERSHIP:	Private	CONTACT:	Kate Difford 0117 975 0706
SITE NAME:	Bowl barrow on Creech Barrow hill, Church Knowle		
DESIGNATION:	Scheduled Monument	CONDITION:	Generally unsatisfactory with major localised problems
PRINCIPAL VULNERABILITY:	Plant growth	TREND:	Declining
OWNERSHIP:	Private	CONTACT:	Kate Difford 0117 975 0706
SITE NAME:	Bowl barrow 760m south west of Afflington Barn, Corfe Castle		
DESIGNATION:	Scheduled Monument	CONDITION:	Generally unsatisfactory with major localised problems
PRINCIPAL VULNERABILITY:	Arable clipping	TREND:	Declining
OWNERSHIP:	Other	CONTACT:	Kate Difford 0117 975 0706

Note:
If the priority category has changed since the 2008 register, the previous category is given in brackets.

ABBREVIATIONS

CA Conservation Area
EH English Heritage
HLF Heritage Lottery Fund

LA Local Authority
LB/LBs Listed Building/s
NP National Park

RPG Registered Park and Garden
SM/SMs Scheduled Monument/s
UA Unitary Authority

WHS World Heritage Site

SITE NAME: Bowl barrow on Swyre Head, Corfe Castle			
DESIGNATION:	Scheduled Monument	CONDITION:	Generally unsatisfactory with major localised problems
PRINCIPAL VULNERABILITY:	Extensive stock erosion	TREND:	Declining
OWNERSHIP:	Private	CONTACT:	Kate Difford 0117 975 0706

SITE NAME: The Rings: a ringwork and bailey and a Civil War battery 400m south west of Corfe Castle, Corfe Castle			
DESIGNATION:	Scheduled Monument	CONDITION:	Extensive significant problems i.e. under plough, collapse
PRINCIPAL VULNERABILITY:	Extensive animal burrowing	TREND:	Declining
OWNERSHIP:	Private	CONTACT:	Kate Difford 0117 975 0706

SITE NAME: Three bowl barrows in Holme Lane Plantation, 200m south west of Squirrel's Cottages, East Holme			
DESIGNATION:	Scheduled Monument	CONDITION:	Generally unsatisfactory with major localised problems
PRINCIPAL VULNERABILITY:	Plant growth	TREND:	Declining
OWNERSHIP:	Private	CONTACT:	Kate Difford 0117 975 0706

SITE NAME: Flower's Barrow: a small multivallate hillfort and associated outwork on Rings Hill, East Lulworth			
DESIGNATION:	Scheduled Monument	CONDITION:	Extensive significant problems i.e. under plough, collapse
PRINCIPAL VULNERABILITY:	Coastal erosion	TREND:	Declining
OWNERSHIP:	Other	CONTACT:	Kate Difford 0117 975 0706

SITE NAME: Two barrows known as 'Water Barrows' 650m WNW of Whiteway Farm: part of a round barrow cemetery to the south east of East Lulworth, East Lulworth			
DESIGNATION:	Scheduled Monument	CONDITION:	Extensive significant problems i.e. under plough, collapse
PRINCIPAL VULNERABILITY:	Extensive animal burrowing	TREND:	Declining
OWNERSHIP:	Government or Agency	CONTACT:	Kate Difford 0117 975 0706

SITE NAME: Bowl barrow 60m north east of Hethfelton Farm, East Stoke			
DESIGNATION:	Scheduled Monument	CONDITION:	Generally unsatisfactory with major localised problems
PRINCIPAL VULNERABILITY:	Scrub / tree growth	TREND:	Declining
OWNERSHIP:	Private	CONTACT:	Kate Difford 0117 975 0706

SITE NAME: Bowl barrow on Farm Heath, 470m south east of Hill Cottages, East Stoke			
DESIGNATION:	Scheduled Monument	CONDITION:	Generally unsatisfactory with major localised problems
PRINCIPAL VULNERABILITY:	Scrub / tree growth	TREND:	Declining
OWNERSHIP:	Private	CONTACT:	Kate Difford 0117 975 0706

SITE NAME: Bowl barrow on Farm Heath, 480m south east of Hill Cottages, East Stoke			
DESIGNATION:	Scheduled Monument	CONDITION:	Generally unsatisfactory with major localised problems
PRINCIPAL VULNERABILITY:	Extensive animal burrowing	TREND:	Declining
OWNERSHIP:	Private	CONTACT:	Kate Difford 0117 975 0706

PRIORITY (FOR BUILDINGS)

A
Immediate risk of further rapid deterioration or loss of fabric; no solution agreed.

B
Immediate risk of further rapid deterioration or loss of fabric; solution agreed but not yet implemented.

C
Slow decay, no solution agreed.

D
Slow decay, solution agreed but not yet implemented.

E
Under repair or in fair to good repair, but no user identified; or under threat of vacancy with no obvious new user (applicable only to buildings capable of beneficial use).

F
Repair scheme in progress and (where applicable) end use or user identified; functionally redundant buildings with new use agreed but not yet implemented.

SITE NAME:	Round barrow cemetery on West Holme Heath, 850m north west of Hurst Mill, East Stoke		
DESIGNATION:	Scheduled Monument	CONDITION:	Generally unsatisfactory with major localised problems
PRINCIPAL VULNERABILITY:	Other	TREND:	Declining
OWNERSHIP:	Government or Agency	CONTACT:	Kate Difford 0117 975 0706

SITE NAME:	Section of Battery Bank on Binnegar Plain, 830m north east of Stokeford Farm, East Stoke		
DESIGNATION:	Scheduled Monument	CONDITION:	Extensive significant problems i.e. under plough, collapse
PRINCIPAL VULNERABILITY:	Extensive vehicle damage/erosion	TREND:	Declining
OWNERSHIP:	Private	CONTACT:	Kate Difford 0117 975 0706

SITE NAME:	Section of Battery Bank on South Heath, East Stoke		
DESIGNATION:	Scheduled Monument	CONDITION:	Generally unsatisfactory with major localised problems
PRINCIPAL VULNERABILITY:	Forestry	TREND:	Declining
OWNERSHIP:	Other	CONTACT:	Kate Difford 0117 975 0706

SITE NAME:	Two bowl barrows on South Heath, 290m and 370m east of Binnegar Hall, East Stoke		
DESIGNATION:	Scheduled Monument	CONDITION:	Generally unsatisfactory with major localised problems
PRINCIPAL VULNERABILITY:	Forestry	TREND:	Declining
OWNERSHIP:	Other	CONTACT:	Kate Difford 0117 975 0706

SITE NAME:	Alum works, other multi-period industrial remains and an associated group of jetties and breakwaters, Kimmeridge Bay, Kimmeridge		
DESIGNATION:	Scheduled Monument	CONDITION:	Generally unsatisfactory with major localised problems
PRINCIPAL VULNERABILITY:	Vandalism	TREND:	Declining
OWNERSHIP:	Private	CONTACT:	Kate Difford 0117 975 0706

SITE NAME:	Bowl barrow in Morden Park 350m south west of Hunting Bridge, Morden		
DESIGNATION:	Scheduled Monument	CONDITION:	Generally unsatisfactory with major localised problems
PRINCIPAL VULNERABILITY:	Scrub / tree growth	TREND:	Unknown
OWNERSHIP:	Private	CONTACT:	Kate Difford 0117 975 0706

SITE NAME:	Two bowl barrows 760m north east of Miller's Farm, Morden		
DESIGNATION:	Scheduled Monument	CONDITION:	Extensive significant problems i.e. under plough, collapse
PRINCIPAL VULNERABILITY:	Arable ploughing	TREND:	Declining
OWNERSHIP:	Other	CONTACT:	Kate Difford 0117 975 0706

SITE NAME:	Obelisk on Fir Hill, Moreton		
DESIGNATION:	Scheduled Monument	CONDITION:	Generally unsatisfactory with major localised problems
PRINCIPAL VULNERABILITY:	Deterioration – in need of management	TREND:	Declining
OWNERSHIP:	Private	CONTACT:	Kate Difford 0117 975 0706

Note:
If the priority category has changed since the 2008 register, the previous category is given in brackets.

ABBREVIATIONS
CA Conservation Area
EH English Heritage
HLF Heritage Lottery Fund

LA Local Authority
LB/LBs Listed Building/s
NP National Park

RPG Registered Park and Garden
SM/SMs Scheduled Monument/s
UA Unitary Authority

WHS World Heritage Site

SITE NAME: Group of three bell barrows and a bowl barrow on Godlingston Heath, Studland			
DESIGNATION:	Scheduled Monument	CONDITION:	Generally unsatisfactory with major localised problems
PRINCIPAL VULNERABILITY:	Plant growth	TREND:	Declining
OWNERSHIP:	Private	CONTACT:	Kate Difford 0117 975 0706

SITE NAME: Bowl barrow in Piddle Wood, 530m north east of Gate Barn, Turners Puddle			
DESIGNATION:	Scheduled Monument	CONDITION:	Extensive significant problems i.e. under plough, collapse
PRINCIPAL VULNERABILITY:	Forestry	TREND:	Declining
OWNERSHIP:	Private	CONTACT:	Kate Difford 0117 975 0706

SITE NAME: Round barrow cemetery on Povington Heath 550m north east of Whiteway Farm, Tyneham			
DESIGNATION:	Scheduled Monument	CONDITION:	Generally unsatisfactory with major localised problems
PRINCIPAL VULNERABILITY:	Digging	TREND:	Declining
OWNERSHIP:	Government or Agency	CONTACT:	Kate Difford 0117 975 0706

SITE NAME: Thorn Barrow: a bowl barrow on East Holme Range, 650m north east of Whiteway Farm, Tyneham			
DESIGNATION:	Scheduled Monument	CONDITION:	Generally unsatisfactory with major localised problems
PRINCIPAL VULNERABILITY:	Plant growth	TREND:	Declining
OWNERSHIP:	Government or Agency	CONTACT:	Kate Difford 0117 975 0706

SITE NAME: Light Anti-aircraft battery on Holton Heath, 210m west of Sandford House, Wareham St Martin			
DESIGNATION:	Scheduled Monument	CONDITION:	Generally unsatisfactory with major localised problems
PRINCIPAL VULNERABILITY:	Deterioration – in need of management	TREND:	Declining
OWNERSHIP:	Private	CONTACT:	Kate Difford 0117 975 0706

SITE NAME: Bindon Hill camp, West Lulworth			
DESIGNATION:	Scheduled Monument	CONDITION:	Generally unsatisfactory with major localised problems
PRINCIPAL VULNERABILITY:	Coastal erosion	TREND:	Declining
OWNERSHIP:	Private	CONTACT:	Kate Difford 0117 975 0706

SITE NAME: Bowl barrow 370m east of Belhuish Farm: one of a group of barrows to the west of Burngate Wood, West Lulworth			
DESIGNATION:	Scheduled Monument	CONDITION:	Extensive significant problems i.e. under plough, collapse
PRINCIPAL VULNERABILITY:	Arable ploughing	TREND:	Declining
OWNERSHIP:	Private	CONTACT:	Kate Difford 0117 975 0706

SITE NAME: Bowl barrow 400m ENE of Belhuish Farm: one of a group of barrows to the west of Burngate Wood, West Lulworth			
DESIGNATION:	Scheduled Monument	CONDITION:	Extensive significant problems i.e. under plough, collapse
PRINCIPAL VULNERABILITY:	Arable ploughing	TREND:	Declining
OWNERSHIP:	Private	CONTACT:	Kate Difford 0117 975 0706

PRIORITY (FOR BUILDINGS)

A
Immediate risk of further rapid deterioration or loss of fabric; no solution agreed.

B
Immediate risk of further rapid deterioration or loss of fabric; solution agreed but not yet implemented.

C
Slow decay, no solution agreed.

D
Slow decay; solution agreed but not yet implemented.

E
Under repair or in fair to good repair, but no user identified; or under threat of vacancy with no obvious new user (applicable only to buildings capable of beneficial use).

F
Repair scheme in progress and (where applicable) end use or user identified; functionally redundant buildings with new use agreed but not yet implemented.

SITE NAME:	Bowl barrow 650m south east of Belhuish Farm: one of a group of barrows to the west of Burngate Wood, West Lulworth		
DESIGNATION:	Scheduled Monument	CONDITION:	Extensive significant problems i.e. under plough, collapse
PRINCIPAL VULNERABILITY:	Arable ploughing	TREND:	Declining
OWNERSHIP:	Private	CONTACT:	Kate Difford 0117 975 0706

SITE NAME:	Drove Hill round barrows, Winfrith Newburgh		
DESIGNATION:	Scheduled Monument	CONDITION:	Generally unsatisfactory with major localised problems
PRINCIPAL VULNERABILITY:	Extensive animal burrowing	TREND:	Declining
OWNERSHIP:	Government or Agency	CONTACT:	Kate Difford 0117 975 0706

SITE NAME:	Bindon Abbey (site), Wool		
DESIGNATION:	Scheduled Monument	CONDITION:	Generally unsatisfactory with major localised problems
PRINCIPAL VULNERABILITY:	Deterioration – in need of management	TREND:	Declining
OWNERSHIP:	Private	CONTACT:	Kate Difford 0117 975 0706

SITE NAME:	Bowl barrow 300m south east of Hyford Cottage, Wool		
DESIGNATION:	Scheduled Monument	CONDITION:	Generally satisfactory but with significant localised problems
PRINCIPAL VULNERABILITY:	Extensive animal burrowing	TREND:	Improving
OWNERSHIP:	Private	CONTACT:	Kate Difford 0117 975 0706

SITE NAME:	Bowl barrow 380m north west of Hyford Cottage, Wool		
DESIGNATION:	Scheduled Monument	CONDITION:	Generally satisfactory but with significant localised problems
PRINCIPAL VULNERABILITY:	Extensive animal burrowing	TREND:	Improving
OWNERSHIP:	Private	CONTACT:	Kate Difford 0117 975 0706

SITE NAME:	Two bowl barrows 85m and 130m south west of Cambrai House, Wool		
DESIGNATION:	Scheduled Monument	CONDITION:	Extensive significant problems i.e. under plough, collapse
PRINCIPAL VULNERABILITY:	Scrub / tree growth	TREND:	Declining
OWNERSHIP:	Government or Agency	CONTACT:	Kate Difford 0117 975 0706

SITE NAME:	Bowl barrow on Emmett's Hill, Worth Matravers		
DESIGNATION:	Scheduled Monument	CONDITION:	Extensive significant problems i.e. under plough, collapse
PRINCIPAL VULNERABILITY:	Coastal erosion	TREND:	Declining
OWNERSHIP:	Other	CONTACT:	Kate Difford 0117 975 0706

SITE NAME:	Bowl barrow on St Aldhelm's Head, 470m north east of St Aldhelm's Chapel, Worth Matravers		
DESIGNATION:	Scheduled Monument	CONDITION:	Generally satisfactory but with significant localised problems
PRINCIPAL VULNERABILITY:	Arable clipping	TREND:	Stable
OWNERSHIP:	Other	CONTACT:	Kate Difford 0117 975 0706

Note:
If the priority category has changed since the 2008 register, the previous category is given in brackets.

ABBREVIATIONS
CA Conservation Area
EH English Heritage
HLF Heritage Lottery Fund

LA Local Authority
LB/LBs Listed Building/s
NP National Park

RPG Registered Park and Garden
SM/SMs Scheduled Monument/s
UA Unitary Authority

WHS World Heritage Site

SITE NAME:	Early Christian enclosure on St Aldhelm's Head, Worth Matravers		
DESIGNATION:	Scheduled Monument	CONDITION:	Generally satisfactory but with significant localised problems
PRINCIPAL VULNERABILITY:	Arable clipping	TREND:	Stable
OWNERSHIP:	Private	CONTACT:	Kate Difford 0117 975 0706

WEST DORSET



SITE NAME:	Literary and Scientific Institute, East Street, Bridport
DESIGNATION:	Listed Building Grade II*, CA
CONDITION:	Poor
OCCUPANCY:	Vacant
PRIORITY:	C (C)
OWNERSHIP:	Local Authority

Founded in 1835 as a Mechanics Institute by Henry Warburton MP. Reconstituted in 1855 as a Literary and Scientific Institute. Dorset County Council has a long lease on the building but has instituted legal proceedings to establish the extent of its responsibilities. The Council is working towards its disposal and is willing to liaise with parties interested in finding a sustainable future for the building.

Contact: Jenny Chesher 0117 975 0686



SITE NAME:	The Riding School, Wolfeton Manor, Wolfeton, Charminster
DESIGNATION:	Listed Building Grade II*, CA
CONDITION:	Very bad
OCCUPANCY:	Part occupied
PRIORITY:	C (B)
OWNERSHIP:	Trust

One of the oldest surviving riding schools in England, late C16. Currently used as a barn. Recently passed to a trust and awaiting major repairs. Temporary roof repairs have been undertaken with English Heritage grant aid. Specification for restoration and repair is being prepared and further grants will be sought.

Contact: Sarah Ball 0117 975 0666

SITE NAME:	Marshwood Castle, Marshwood
DESIGNATION:	Listed Building Grade I, SM
CONDITION:	Poor
OCCUPANCY:	Not applicable
PRIORITY:	C (C)
OWNERSHIP:	Private

The site comprises a rectangular earthwork enclosure with a moat (partly filled). There are substantial remains of the internal ramparts and the motte. These masonry structures require consolidation and careful ongoing management.

Contact: Shane Gould 0117 975 0671



SITE NAME:	Remains of Old Parish Church of St Mary Magdalene, North Wootton
DESIGNATION:	Listed Building Grade II*, SM
CONDITION:	Poor
OCCUPANCY:	Not applicable
PRIORITY:	D (D)
OWNERSHIP:	Private

West tower of former parish church. Early C15. The nave and chancel were demolished circa 1883 when the C19 church was built. The tower is completely encased with ivy and in a ruinous condition. In need of repairs, particularly to the roof.

Contact: Shane Gould 0117 975 0671



SITE NAME:	Sherborne House, Newland, Sherborne
DESIGNATION:	Listed Building Grade I, CA
CONDITION:	Fair
OCCUPANCY:	Part occupied
PRIORITY:	E (E)
OWNERSHIP:	Local Authority

House c.1720. Former girls' school. Low-key arts use. The owner of the building, Dorset County Council, has undertaken marketing of the site and is currently negotiating with a preferred bidder. English Heritage and West Dorset Council are also discussing future proposals with the prospective purchaser. The building has been scaffolded and provided with a temporary roof structure whilst full repairs are awaited.

Contact: Jenny Chesher 0117 975 0686

PRIORITY (FOR BUILDINGS)

A
Immediate risk of further rapid deterioration or loss of fabric; no solution agreed.

B
Immediate risk of further rapid deterioration or loss of fabric; solution agreed but not yet implemented.

C
Slow decay, no solution agreed.

D
Slow decay, solution agreed but not yet implemented.

E
Under repair or in fair to good repair; but no user identified; or under threat of vacancy with no obvious new user (applicable only to buildings capable of beneficial use).

F
Repair scheme in progress and (where applicable) end use or user identified; functionally redundant buildings with new use agreed but not yet implemented.



SITE NAME: **Former Methodist Chapel,
Dorchester Road,
Tolpuddle**

Methodist church, circa 1818, and the meeting place of the Tolpuddle Martyrs. Discussions are ongoing between West Dorset District Council and the owner, who has indicated a willingness to sell the site, to find an appropriate use for the building.

DESIGNATION: Listed Building Grade II*, CA

CONDITION: Poor

OCCUPANCY: Not applicable

PRIORITY: D (D)

OWNERSHIP: Private

Contact: Jenny Chesher 0117 975 0686

SITE NAME: **Abbotsbury Castle (camp), Abbotsbury**

DESIGNATION: Scheduled Monument

CONDITION: Generally unsatisfactory
with major localised problems

PRINCIPAL VULNERABILITY: Extensive visitor erosion

TREND: Declining

OWNERSHIP: Private

CONTACT: Kate Difford 0117 975 0706

SITE NAME: **Barrow east of Burnt House Bottom, Alton Pancras**

DESIGNATION: Scheduled Monument

CONDITION: Generally unsatisfactory
with major localised problems

PRINCIPAL VULNERABILITY: Arable clipping

TREND: Declining

OWNERSHIP: Private

CONTACT: Kate Difford 0117 975 0706

SITE NAME: **Dyke on Haydon Down, Askerswell**

DESIGNATION: Scheduled Monument

CONDITION: Extensive significant problems
i.e. under plough, collapse

PRINCIPAL VULNERABILITY: Arable ploughing

TREND: Declining

OWNERSHIP: Private

CONTACT: Kate Difford 0117 975 0706

SITE NAME: **Earthwork 80yds (70m) long north west of Coombe Bottom, Askerswell**

DESIGNATION: Scheduled Monument

CONDITION: Extensive significant problems
i.e. under plough, collapse

PRINCIPAL VULNERABILITY: Arable ploughing

TREND: Declining

OWNERSHIP: Private

CONTACT: Kate Difford 0117 975 0706

SITE NAME: **Group of three round barrows west of Two Gates, Askerswell**

DESIGNATION: Scheduled Monument

CONDITION: Extensive significant problems
i.e. under plough, collapse

PRINCIPAL VULNERABILITY: Arable ploughing

TREND: Declining

OWNERSHIP: Private

CONTACT: Kate Difford 0117 975 0706

SITE NAME: **Round barrow north west of Coombe Bottom, Askerswell**

DESIGNATION: Scheduled Monument

CONDITION: Generally unsatisfactory
with major localised problems

PRINCIPAL VULNERABILITY: Extensive vehicle damage/erosion

TREND: Declining

OWNERSHIP: Private

CONTACT: Kate Difford 0117 975 0706

SITE NAME: **Bowl barrow on Beaminster Down 530m south east of East Axnoller Farm, Beaminster**

DESIGNATION: Scheduled Monument

CONDITION: Generally unsatisfactory
with major localised problems

PRINCIPAL VULNERABILITY: Arable clipping

TREND: Declining

OWNERSHIP: Private

CONTACT: Kate Difford 0117 975 0706

Note:
If the priority category has changed since the 2008 register, the previous category is given in brackets.

ABBREVIATIONS

CA Conservation Area
EH English Heritage
HLF Heritage Lottery Fund

LA Local Authority
LB/LBs Listed Building/s
NP National Park

RPG Registered Park and Garden
SM/SMs Scheduled Monument/s
UA Unitary Authority

WHS World Heritage Site

SITE NAME: Bowl barrow on Beaminster Down 770m north east of Higher Meerhay Farm, Beaminster			
DESIGNATION:	Scheduled Monument	CONDITION:	Generally unsatisfactory with major localised problems
PRINCIPAL VULNERABILITY:	Arable clipping	TREND:	Declining
OWNERSHIP:	Private	CONTACT:	Kate Difford 0117 975 0706

SITE NAME: Barrow east of Red Barn, Bradford Peverell			
DESIGNATION:	Scheduled Monument	CONDITION:	Extensive significant problems i.e. under plough, collapse
PRINCIPAL VULNERABILITY:	Arable ploughing	TREND:	Declining
OWNERSHIP:	Private	CONTACT:	Kate Difford 0117 975 0706

SITE NAME: Barrow near Higher Skippet Farm, Bradford Peverell			
DESIGNATION:	Scheduled Monument	CONDITION:	Extensive significant problems i.e. under plough, collapse
PRINCIPAL VULNERABILITY:	Arable ploughing	TREND:	Declining
OWNERSHIP:	Other	CONTACT:	Kate Difford 0117 975 0706

SITE NAME: Bell barrow in Highfield Plantation and two bowl barrows immediately north west of Forty Acre Plantation, Bradford Peverell			
DESIGNATION:	Scheduled Monument	CONDITION:	Generally unsatisfactory with major localised problems
PRINCIPAL VULNERABILITY:	Arable ploughing	TREND:	Declining
OWNERSHIP:	Private	CONTACT:	Kate Difford 0117 975 0706

SITE NAME: Bowl barrow 380m west of Whitfield Farm, Bradford Peverell			
DESIGNATION:	Scheduled Monument	CONDITION:	Generally unsatisfactory with major localised problems
PRINCIPAL VULNERABILITY:	Arable clipping	TREND:	Declining
OWNERSHIP:	Private	CONTACT:	Kate Difford 0117 975 0706

SITE NAME: Discontinuous surviving sections of Roman aqueduct, Bradford Peverell			
DESIGNATION:	Scheduled Monument	CONDITION:	Extensive significant problems i.e. under plough, collapse
PRINCIPAL VULNERABILITY:	Arable clipping	TREND:	Declining
OWNERSHIP:	Other	CONTACT:	Kate Difford 0117 975 0706

SITE NAME: Group of barrows in Seven Barrow Plantation, Bradford Peverell			
DESIGNATION:	Scheduled Monument	CONDITION:	Generally unsatisfactory with major localised problems
PRINCIPAL VULNERABILITY:	Extensive animal burrowing	TREND:	Declining
OWNERSHIP:	Private	CONTACT:	Kate Difford 0117 975 0706

SITE NAME: Long barrow and four bowl barrows 500m north west of Whitfield Farm, Bradford Peverell			
DESIGNATION:	Scheduled Monument	CONDITION:	Extensive significant problems i.e. under plough, collapse
PRINCIPAL VULNERABILITY:	Arable ploughing	TREND:	Declining
OWNERSHIP:	Private	CONTACT:	Kate Difford 0117 975 0706

PRIORITY (FOR BUILDINGS)

A Immediate risk of further rapid deterioration or loss of fabric; no solution agreed.

B Immediate risk of further rapid deterioration or loss of fabric; solution agreed but not yet implemented.

C Slow decay, no solution agreed.

D Slow decay, solution agreed but not yet implemented.

E Under repair or in fair to good repair, but no user identified; or under threat of vacancy with no obvious new user (applicable only to buildings capable of beneficial use).

F Repair scheme in progress and (where applicable) end use or user identified; functionally redundant buildings with new use agreed but not yet implemented.

SITE NAME:	Three barrows north of Penn Hill, Bradford Peverell		
DESIGNATION:	Scheduled Monument	CONDITION:	Extensive significant problems i.e. under plough, collapse
PRINCIPAL VULNERABILITY:	Arable ploughing	TREND:	Declining
OWNERSHIP:	Private	CONTACT:	Kate Difford 0117 975 0706

SITE NAME:	Culliford Tree long barrow and group of round barrows, Broadmayne		
DESIGNATION:	Scheduled Monument	CONDITION:	Generally unsatisfactory with major localised problems
PRINCIPAL VULNERABILITY:	Arable ploughing	TREND:	Declining
OWNERSHIP:	Other	CONTACT:	Kate Difford 0117 975 0706

SITE NAME:	Oval barrow and three bowl barrows 250m and 330m south of Whitcombe Barn, Broadmayne		
DESIGNATION:	Scheduled Monument	CONDITION:	Extensive significant problems i.e. under plough, collapse
PRINCIPAL VULNERABILITY:	Arable ploughing	TREND:	Declining
OWNERSHIP:	Private	CONTACT:	Kate Difford 0117 975 0706

SITE NAME:	Two bowl barrows on Lord's Down 580m south east of Crawthorne Farm, Burleston		
DESIGNATION:	Scheduled Monument	CONDITION:	Extensive significant problems i.e. under plough, collapse
PRINCIPAL VULNERABILITY:	Arable ploughing	TREND:	Declining
OWNERSHIP:	Other	CONTACT:	Kate Difford 0117 975 0706

SITE NAME:	Bowl barrow on Wood Hill 310m north east of Cowden, Charminster		
DESIGNATION:	Scheduled Monument	CONDITION:	Extensive significant problems i.e. under plough, collapse
PRINCIPAL VULNERABILITY:	Arable ploughing	TREND:	Declining
OWNERSHIP:	Private	CONTACT:	Kate Difford 0117 975 0706

SITE NAME:	Round barrow east of Forston Farm, Charminster		
DESIGNATION:	Scheduled Monument	CONDITION:	Extensive significant problems i.e. under plough, collapse
PRINCIPAL VULNERABILITY:	Arable ploughing	TREND:	Declining
OWNERSHIP:	Other	CONTACT:	Kate Difford 0117 975 0706

SITE NAME:	Round barrow south west of Wolfeton Clump, Charminster		
DESIGNATION:	Scheduled Monument	CONDITION:	Extensive significant problems i.e. under plough, collapse
PRINCIPAL VULNERABILITY:	Arable ploughing	TREND:	Declining
OWNERSHIP:	Other	CONTACT:	Kate Difford 0117 975 0706

SITE NAME:	Earthwork and ancient fields south east of Lyscombe Bottom, Cheselbourne		
DESIGNATION:	Scheduled Monument	CONDITION:	Generally unsatisfactory with major localised problems
PRINCIPAL VULNERABILITY:	Extensive animal burrowing	TREND:	Declining
OWNERSHIP:	Other	CONTACT:	Kate Difford 0117 975 0706

Note:
If the priority category has changed since the 2008 register, the previous category is given in brackets.

ABBREVIATIONS
CA Conservation Area
EH English Heritage
HLF Heritage Lottery Fund

LA Local Authority
LB/LBs Listed Building/s
NP National Park

RPG Registered Park and Garden
SM/SMs Scheduled Monument/s
UA Unitary Authority

WHS World Heritage Site

SITE NAME: Group of round barrows north east of Hog Leaze, Cheselbourne			
DESIGNATION:	Scheduled Monument	CONDITION:	Extensive significant problems i.e. under plough, collapse
PRINCIPAL VULNERABILITY:	Arable ploughing	TREND:	Declining
OWNERSHIP:	Other	CONTACT:	Kate Difford 0117 975 0706
SITE NAME: Round barrow on Cheselbourne West Down, Cheselbourne			
DESIGNATION:	Scheduled Monument	CONDITION:	Extensive significant problems i.e. under plough, collapse
PRINCIPAL VULNERABILITY:	Arable ploughing	TREND:	Declining
OWNERSHIP:	Other	CONTACT:	Kate Difford 0117 975 0706
SITE NAME: Bowl barrow 360m south of Compton Barn, Compton Valence			
DESIGNATION:	Scheduled Monument	CONDITION:	Extensive significant problems i.e. under plough, collapse
PRINCIPAL VULNERABILITY:	Arable ploughing	TREND:	Declining
OWNERSHIP:	Private	CONTACT:	Kate Difford 0117 975 0706
SITE NAME: Settlement south east of Soaper's Hill Plantation, Compton Valence			
DESIGNATION:	Scheduled Monument	CONDITION:	Extensive significant problems i.e. under plough, collapse
PRINCIPAL VULNERABILITY:	Arable ploughing	TREND:	Declining
OWNERSHIP:	Other	CONTACT:	Kate Difford 0117 975 0706
SITE NAME: Bowl barrow 450m east of Dennet's Bottom Barn, Dewlish			
DESIGNATION:	Scheduled Monument	CONDITION:	Extensive significant problems i.e. under plough, collapse
PRINCIPAL VULNERABILITY:	Arable ploughing	TREND:	Declining
OWNERSHIP:	Other	CONTACT:	Kate Difford 0117 975 0706
SITE NAME: Bowl barrow 550m WNW of West End Barn, Dewlish			
DESIGNATION:	Scheduled Monument	CONDITION:	Extensive significant problems i.e. under plough, collapse
PRINCIPAL VULNERABILITY:	Arable ploughing	TREND:	Declining
OWNERSHIP:	Other	CONTACT:	Kate Difford 0117 975 0706
SITE NAME: Earthwork east of Stake Farm, East Chelborough			
DESIGNATION:	Scheduled Monument	CONDITION:	Generally unsatisfactory with major localised problems
PRINCIPAL VULNERABILITY:	Moderate animal burrowing	TREND:	Declining
OWNERSHIP:	Private	CONTACT:	Kate Difford 0117 975 0706
SITE NAME: Bell barrow and five bowl barrows 1000m south east of Kingston Russell Farm, part of the Black Down round barrow cemetery, Kingston Russell			
DESIGNATION:	Scheduled Monument	CONDITION:	Extensive significant problems i.e. under plough, collapse
PRINCIPAL VULNERABILITY:	Arable ploughing	TREND:	Declining
OWNERSHIP:	Other	CONTACT:	Kate Difford 0117 975 0706

PRIORITY (FOR BUILDINGS)

A
Immediate risk of further rapid deterioration or loss of fabric; no solution agreed.

B
Immediate risk of further rapid deterioration or loss of fabric; solution agreed but not yet implemented.

C
Slow decay, no solution agreed.

D
Slow decay, solution agreed but not yet implemented.

E
Under repair or in fair to good repair, but no user identified; or under threat of vacancy with no obvious new user (applicable only to buildings capable of beneficial use).

F
Repair scheme in progress and (where applicable) end use or user identified; functionally redundant buildings with new use agreed but not yet implemented.

SITE NAME: Bowl barrow 550m north east of Pitcombe Farm, part of the Black Down round barrow cemetery, Kingston Russell			
DESIGNATION:	Scheduled Monument	CONDITION:	Generally unsatisfactory with major localised problems
PRINCIPAL VULNERABILITY:	Arable clipping	TREND:	Declining
OWNERSHIP:	Other	CONTACT:	Kate Difford 0117 975 0706

SITE NAME: Bowl barrow 810m NNE of Whatcombe House, forming part of the round barrow cemetery on the south western part of Black Down, Kingston Russell			
DESIGNATION:	Scheduled Monument	CONDITION:	Generally unsatisfactory with major localised problems
PRINCIPAL VULNERABILITY:	Extensive animal burrowing	TREND:	Declining
OWNERSHIP:	Other	CONTACT:	Kate Difford 0117 975 0706

SITE NAME: Lime kiln 800ft (245m) north west of Langton Cross, Langton Herring			
DESIGNATION:	Scheduled Monument	CONDITION:	Generally satisfactory but with minor localised problems
PRINCIPAL VULNERABILITY:	Plant growth	TREND:	Declining
OWNERSHIP:	Private	CONTACT:	Kate Difford 0117 975 0706

SITE NAME: Bowl barrow 165m NNW of White Hill Barn, forming part of the White Hill round barrow cemetery, Littlebredy			
DESIGNATION:	Scheduled Monument	CONDITION:	Extensive significant problems i.e. under plough, collapse
PRINCIPAL VULNERABILITY:	Arable ploughing	TREND:	Declining
OWNERSHIP:	Other	CONTACT:	Kate Difford 0117 975 0706

SITE NAME: Bowl barrow 200m south of Winterbourne Poor Lot forming part of the Winterbourne Poor Lot round barrow cemetery, Littlebredy			
DESIGNATION:	Scheduled Monument	CONDITION:	Extensive significant problems i.e. under plough, collapse
PRINCIPAL VULNERABILITY:	Arable ploughing	TREND:	Declining
OWNERSHIP:	Other	CONTACT:	Kate Difford 0117 975 0706

SITE NAME: Bowl barrow 265m north west of White Hill Barn, forming part of the White Hill round barrow cemetery, Littlebredy			
DESIGNATION:	Scheduled Monument	CONDITION:	Extensive significant problems i.e. under plough, collapse
PRINCIPAL VULNERABILITY:	Arable ploughing	TREND:	Declining
OWNERSHIP:	Other	CONTACT:	Kate Difford 0117 975 0706

SITE NAME: Bowl barrow 300m WNW of White Hill Barn, forming part of the White Hill round barrow cemetery, Littlebredy			
DESIGNATION:	Scheduled Monument	CONDITION:	Extensive significant problems i.e. under plough, collapse
PRINCIPAL VULNERABILITY:	Arable ploughing	TREND:	Declining
OWNERSHIP:	Other	CONTACT:	Kate Difford 0117 975 0706

SITE NAME: Bowl barrow 340m north west of White Hill Barn, forming part of the White Hill round barrow cemetery, Littlebredy			
DESIGNATION:	Scheduled Monument	CONDITION:	Extensive significant problems i.e. under plough, collapse
PRINCIPAL VULNERABILITY:	Arable ploughing	TREND:	Declining
OWNERSHIP:	Other	CONTACT:	Kate Difford 0117 975 0706

Note:
If the priority category has changed since the 2008 register, the previous category is given in brackets.

ABBREVIATIONS

CA Conservation Area
EH English Heritage
HLF Heritage Lottery Fund

LA Local Authority
LB/LBs Listed Building/s
NP National Park

RPG Registered Park and Garden
SM/SMs Scheduled Monument/s
UA Unitary Authority

WHS World Heritage Site

SITE NAME: Bowl barrow 355m north west of White Hill Barn, forming part of the White Hill round barrow cemetery, Littlebredy			
DESIGNATION:	Scheduled Monument	CONDITION:	Extensive significant problems i.e. under plough, collapse
PRINCIPAL VULNERABILITY:	Arable ploughing	TREND:	Declining
OWNERSHIP:	Other	CONTACT:	Kate Difford 0117 975 0706

SITE NAME: Bowl barrow 500m west of Well Bottom Wood, forming part of the Pitcombe Down round barrow cemetery, Littlebredy			
DESIGNATION:	Scheduled Monument	CONDITION:	Generally unsatisfactory with major localised problems
PRINCIPAL VULNERABILITY:	Arable clipping	TREND:	Declining
OWNERSHIP:	Other	CONTACT:	Kate Difford 0117 975 0706

SITE NAME: Bowl barrow 600m west of Well Bottom Wood, forming part of the Pitcombe Down round barrow cemetery, Littlebredy			
DESIGNATION:	Scheduled Monument	CONDITION:	Extensive significant problems i.e. under plough, collapse
PRINCIPAL VULNERABILITY:	Arable ploughing	TREND:	Declining
OWNERSHIP:	Other	CONTACT:	Kate Difford 0117 975 0706

SITE NAME: Bowl barrow 600m west of Well Bottom Wood, forming part of the Pitcombe Down round barrow cemetery, Littlebredy			
DESIGNATION:	Scheduled Monument	CONDITION:	Extensive significant problems i.e. under plough, collapse
PRINCIPAL VULNERABILITY:	Arable ploughing	TREND:	Declining
OWNERSHIP:	Other	CONTACT:	Kate Difford 0117 975 0706

SITE NAME: Bowl barrow on Black Down, 870m north west of the Hardy Monument, Littlebredy			
DESIGNATION:	Scheduled Monument	CONDITION:	Generally satisfactory but with significant localised problems
PRINCIPAL VULNERABILITY:	Arable clipping	TREND:	Declining
OWNERSHIP:	Other	CONTACT:	Kate Difford 0117 975 0706

SITE NAME: Four bowl barrows 500m west of Well Bottom Wood, forming part of the Pitcombe Down round barrow cemetery, Littlebredy			
DESIGNATION:	Scheduled Monument	CONDITION:	Extensive significant problems i.e. under plough, collapse
PRINCIPAL VULNERABILITY:	Arable ploughing	TREND:	Declining
OWNERSHIP:	Other	CONTACT:	Kate Difford 0117 975 0706

SITE NAME: Three bowl barrows 300m south west of Well Bottom Wood, forming part of the Pitcombe Down round barrow cemetery, Littlebredy			
DESIGNATION:	Scheduled Monument	CONDITION:	Extensive significant problems i.e. under plough, collapse
PRINCIPAL VULNERABILITY:	Arable ploughing	TREND:	Declining
OWNERSHIP:	Other	CONTACT:	Kate Difford 0117 975 0706

SITE NAME: Barrow 650yds (600m) north of North Barn Farm, Long Bredy			
DESIGNATION:	Scheduled Monument	CONDITION:	Generally unsatisfactory with major localised problems
PRINCIPAL VULNERABILITY:	Arable ploughing	TREND:	Declining
OWNERSHIP:	Private	CONTACT:	Kate Difford 0117 975 0706

PRIORITY (FOR BUILDINGS)

A
Immediate risk of further rapid deterioration or loss of fabric; no solution agreed.

B
Immediate risk of further rapid deterioration or loss of fabric; solution agreed but not yet implemented.

C
Slow decay, no solution agreed.

D
Slow decay, solution agreed but not yet implemented.

E
Under repair or in fair to good repair, but no user identified; or under threat of vacancy with no obvious new user (applicable only to buildings capable of beneficial use).

F
Repair scheme in progress and (where applicable) end use or user identified; functionally redundant buildings with new use agreed but not yet implemented.

SITE NAME:	Barrow 700yds (640m) south west of North Barn Farm, Long Bredy		
DESIGNATION:	Scheduled Monument	CONDITION:	Extensive significant problems i.e. under plough, collapse
PRINCIPAL VULNERABILITY:	Arable ploughing	TREND:	Declining
OWNERSHIP:	Other	CONTACT:	Kate Difford 0117 975 0706

SITE NAME:	Bowl barrow on Farm Hill 620m west of Minterne Parva Farm, Minterne Magna		
DESIGNATION:	Scheduled Monument	CONDITION:	Extensive significant problems i.e. under plough, collapse
PRINCIPAL VULNERABILITY:	Arable ploughing	TREND:	Declining
OWNERSHIP:	Other	CONTACT:	Kate Difford 0117 975 0706

SITE NAME:	Ancient settlement south west of Incombe Wood, Nether Cerne		
DESIGNATION:	Scheduled Monument	CONDITION:	Generally satisfactory but with significant localised problems
PRINCIPAL VULNERABILITY:	Scrub / tree growth	TREND:	Declining
OWNERSHIP:	Private	CONTACT:	Kate Difford 0117 975 0706

SITE NAME:	Bowl barrow 230m north east of Great Strode House, Netherbury		
DESIGNATION:	Scheduled Monument	CONDITION:	Generally unsatisfactory with major localised problems
PRINCIPAL VULNERABILITY:	Arable clipping	TREND:	Declining
OWNERSHIP:	Private	CONTACT:	Kate Difford 0117 975 0706

SITE NAME:	George III, chalk-cut hill side figure, Osmington		
DESIGNATION:	Scheduled Monument	CONDITION:	Generally unsatisfactory with major localised problems
PRINCIPAL VULNERABILITY:	Extensive natural erosion	TREND:	Declining
OWNERSHIP:	Private	CONTACT:	Kate Difford 0117 975 0706

SITE NAME:	Medieval settlement at West Ringstead, Osmington		
DESIGNATION:	Scheduled Monument	CONDITION:	Extensive significant problems i.e. under plough, collapse
PRINCIPAL VULNERABILITY:	Arable ploughing	TREND:	Declining
OWNERSHIP:	Private	CONTACT:	Kate Difford 0117 975 0706

SITE NAME:	Four barrows on Moigns Down, Owermoigne		
DESIGNATION:	Scheduled Monument	CONDITION:	Generally unsatisfactory with major localised problems
PRINCIPAL VULNERABILITY:	Arable clipping	TREND:	Declining
OWNERSHIP:	Private	CONTACT:	Kate Difford 0117 975 0706

SITE NAME:	Round barrow south west of Bourne Farm, Piddlehinton		
DESIGNATION:	Scheduled Monument	CONDITION:	Extensive significant problems i.e. under plough, collapse
PRINCIPAL VULNERABILITY:	Arable ploughing	TREND:	Declining
OWNERSHIP:	Other	CONTACT:	Kate Difford 0117 975 0706

Note:
If the priority category has changed
since the 2008 register, the previous
category is given in brackets.

ABBREVIATIONS
CA Conservation Area
EH English Heritage
HLF Heritage Lottery Fund

LA Local Authority
LB/LBs Listed Building/s
NP National Park

RPG Registered Park and Garden
SM/SMs Scheduled Monument/s
UA Unitary Authority

WHS World Heritage Site

SITE NAME: Two barrows on Little Puddle Hill, Piddlehinton			
DESIGNATION:	Scheduled Monument	CONDITION:	Generally satisfactory but with significant localised problems
PRINCIPAL VULNERABILITY:	Arable clipping	TREND:	Declining
OWNERSHIP:	Private	CONTACT:	Kate Difford 0117 975 0706

SITE NAME: Two barrows west of Little Piddle Down, Piddlehinton			
DESIGNATION:	Scheduled Monument	CONDITION:	Extensive significant problems i.e. under plough, collapse
PRINCIPAL VULNERABILITY:	Arable ploughing	TREND:	Declining
OWNERSHIP:	Other	CONTACT:	Kate Difford 0117 975 0706

SITE NAME: Barrow on College Down, Piddletrenthide			
DESIGNATION:	Scheduled Monument	CONDITION:	Extensive significant problems i.e. under plough, collapse
PRINCIPAL VULNERABILITY:	Arable ploughing	TREND:	Unknown
OWNERSHIP:	Private	CONTACT:	Kate Difford 0117 975 0706

SITE NAME: Bowl barrow on Plush Hill 600m ESE of Lower Farm, Plush, Piddletrenthide			
DESIGNATION:	Scheduled Monument	CONDITION:	Generally satisfactory but with significant localised problems
PRINCIPAL VULNERABILITY:	Arable clipping	TREND:	Declining
OWNERSHIP:	Other	CONTACT:	Kate Difford 0117 975 0706

SITE NAME: Bowl barrow on Plush Hill 740m ESE of Lower Farm, Plush, Piddletrenthide			
DESIGNATION:	Scheduled Monument	CONDITION:	Extensive significant problems i.e. under plough, collapse
PRINCIPAL VULNERABILITY:	Arable ploughing	TREND:	Declining
OWNERSHIP:	Other	CONTACT:	Kate Difford 0117 975 0706

SITE NAME: Bowl barrow on Pond Eweleaze 500m north east of Dole's Ash Farm, Piddletrenthide			
DESIGNATION:	Scheduled Monument	CONDITION:	Extensive significant problems i.e. under plough, collapse
PRINCIPAL VULNERABILITY:	Arable ploughing	TREND:	Declining
OWNERSHIP:	Other	CONTACT:	Kate Difford 0117 975 0706

SITE NAME: Round barrow on Hog Leaze, Piddletrenthide			
DESIGNATION:	Scheduled Monument	CONDITION:	Generally unsatisfactory with major localised problems
PRINCIPAL VULNERABILITY:	Arable clipping	TREND:	Declining
OWNERSHIP:	Other	CONTACT:	Kate Difford 0117 975 0706

SITE NAME: Bowl barrow on Black Down, 80m south east of the Hardy Monument, Portesham			
DESIGNATION:	Scheduled Monument	CONDITION:	Generally satisfactory but with significant localised problems
PRINCIPAL VULNERABILITY:	Extensive animal burrowing	TREND:	Declining
OWNERSHIP:	Government or Agency	CONTACT:	Kate Difford 0117 975 0706

PRIORITY (FOR BUILDINGS)

A
Immediate risk of further rapid deterioration or loss of fabric; no solution agreed.

B
Immediate risk of further rapid deterioration or loss of fabric; solution agreed but not yet implemented.

C
Slow decay, no solution agreed.

D
Slow decay, solution agreed but not yet implemented.

E
Under repair or in fair to good repair, but no user identified; or under threat of vacancy with no obvious new user (applicable only to buildings capable of beneficial use).

F
Repair scheme in progress and (where applicable) end use or user identified; functionally redundant buildings with new use agreed but not yet implemented.

SITE NAME:	Group of round barrows on Shorn Hill and Bronkham Hill, Portesham		
DESIGNATION:	Scheduled Monument	CONDITION:	Generally satisfactory but with significant localised problems
PRINCIPAL VULNERABILITY:	Dumping	TREND:	Declining
OWNERSHIP:	Private	CONTACT:	Kate Difford 0117 975 0706

SITE NAME:	Round barrow north east of Friar Waddon, Portesham		
DESIGNATION:	Scheduled Monument	CONDITION:	Generally unsatisfactory with major localised problems
PRINCIPAL VULNERABILITY:	Arable clipping	TREND:	Declining
OWNERSHIP:	Other	CONTACT:	Kate Difford 0117 975 0706

SITE NAME:	Two bowl barrows on Black Down immediately east of the Hardy Monument, Portesham		
DESIGNATION:	Scheduled Monument	CONDITION:	Generally unsatisfactory with major localised problems
PRINCIPAL VULNERABILITY:	Scrub / tree growth	TREND:	Declining
OWNERSHIP:	Government or Agency	CONTACT:	Kate Difford 0117 975 0706

SITE NAME:	Two round barrows on Ridgeway, Portesham		
DESIGNATION:	Scheduled Monument	CONDITION:	Generally unsatisfactory with major localised problems
PRINCIPAL VULNERABILITY:	Arable clipping	TREND:	Declining
OWNERSHIP:	Other	CONTACT:	Kate Difford 0117 975 0706

SITE NAME:	Barrow near east boundary of parish, Powerstock		
DESIGNATION:	Scheduled Monument	CONDITION:	Generally unsatisfactory with major localised problems
PRINCIPAL VULNERABILITY:	Arable clipping	TREND:	Declining
OWNERSHIP:	Private	CONTACT:	Kate Difford 0117 975 0706

SITE NAME:	Group of three round barrows on Eggardon Hill, Powerstock		
DESIGNATION:	Scheduled Monument	CONDITION:	Extensive significant problems i.e. under plough, collapse
PRINCIPAL VULNERABILITY:	Arable ploughing	TREND:	Declining
OWNERSHIP:	Private	CONTACT:	Kate Difford 0117 975 0706

SITE NAME:	Group of barrows east of Northdown Barn, Poxwell		
DESIGNATION:	Scheduled Monument	CONDITION:	Extensive significant problems i.e. under plough, collapse
PRINCIPAL VULNERABILITY:	Arable ploughing	TREND:	Declining
OWNERSHIP:	Private	CONTACT:	Kate Difford 0117 975 0706

SITE NAME:	Round barrow north of Boswell's Plantation, Puddletown		
DESIGNATION:	Scheduled Monument	CONDITION:	Generally unsatisfactory with major localised problems
PRINCIPAL VULNERABILITY:	Arable clipping	TREND:	Declining
OWNERSHIP:	Other	CONTACT:	Kate Difford 0117 975 0706

Note:
If the priority category has changed since the 2008 register, the previous category is given in brackets.

ABBREVIATIONS
CA Conservation Area
EH English Heritage
HLF Heritage Lottery Fund

LA Local Authority
LB/LBs Listed Building/s
NP National Park

RPG Registered Park and Garden
SM/SMs Scheduled Monument/s
UA Unitary Authority

WHS World Heritage Site

SITE NAME: Round barrow west of Druce Higher Barn, Puddletown			
DESIGNATION:	Scheduled Monument	CONDITION:	Extensive significant problems i.e. under plough, collapse
PRINCIPAL VULNERABILITY:	Arable ploughing	TREND:	Declining
OWNERSHIP:	Other	CONTACT:	Kate Difford 0117 975 0706

SITE NAME: Three round barrows on Puddletown Down, Puddletown			
DESIGNATION:	Scheduled Monument	CONDITION:	Generally unsatisfactory with major localised problems
PRINCIPAL VULNERABILITY:	Arable ploughing	TREND:	Declining
OWNERSHIP:	Other	CONTACT:	Kate Difford 0117 975 0706

SITE NAME: Two round barrows south west of Well House Cottage, Puddletown			
DESIGNATION:	Scheduled Monument	CONDITION:	Extensive significant problems i.e. under plough, collapse
PRINCIPAL VULNERABILITY:	Arable ploughing	TREND:	Declining
OWNERSHIP:	Other	CONTACT:	Kate Difford 0117 975 0706

SITE NAME: Bowl barrow 400m north east of Look Farm, Puncknowle			
DESIGNATION:	Scheduled Monument	CONDITION:	Generally unsatisfactory with major localised problems
PRINCIPAL VULNERABILITY:	Extensive animal burrowing	TREND:	Declining
OWNERSHIP:	Private	CONTACT:	Kate Difford 0117 975 0706

SITE NAME: Bell barrow 70m west of Fidler's Green, Stinsford			
DESIGNATION:	Scheduled Monument	CONDITION:	Generally unsatisfactory with major localised problems
PRINCIPAL VULNERABILITY:	Extensive animal burrowing	TREND:	Declining
OWNERSHIP:	Other	CONTACT:	Kate Difford 0117 975 0706

SITE NAME: Round barrow north east of Hog Hill Barn, Stratton			
DESIGNATION:	Scheduled Monument	CONDITION:	Generally unsatisfactory with major localised problems
PRINCIPAL VULNERABILITY:	Dumping	TREND:	Declining
OWNERSHIP:	Private	CONTACT:	Kate Difford 0117 975 0706

SITE NAME: Round barrow north west of Jackman's Cross, Stratton			
DESIGNATION:	Scheduled Monument	CONDITION:	Extensive significant problems i.e. under plough, collapse
PRINCIPAL VULNERABILITY:	Arable ploughing	TREND:	Declining
OWNERSHIP:	Other	CONTACT:	Kate Difford 0117 975 0706

SITE NAME: Round barrow on Stratton Down, Stratton			
DESIGNATION:	Scheduled Monument	CONDITION:	Generally satisfactory but with significant localised problems
PRINCIPAL VULNERABILITY:	Scrub / tree growth	TREND:	Unknown
OWNERSHIP:	Private	CONTACT:	Kate Difford 0117 975 0706

PRIORITY (FOR BUILDINGS)

A
Immediate risk of further rapid deterioration or loss of fabric; no solution agreed.

B
Immediate risk of further rapid deterioration or loss of fabric; solution agreed but not yet implemented.

C
Slow decay, no solution agreed.

D
Slow decay, solution agreed but not yet implemented.

E
Under repair or in fair to good repair, but no user identified; or under threat of vacancy with no obvious new user (applicable only to buildings capable of beneficial use).

F
Repair scheme in progress and (where applicable) end use or user identified; functionally redundant buildings with new use agreed but not yet implemented.

SITE NAME:	Tithe barn at Court Farm, Sydling St Nicholas		
DESIGNATION:	Scheduled Monument	CONDITION:	Generally satisfactory but with significant localised problems
PRINCIPAL VULNERABILITY:	Deterioration – in need of management	TREND:	Declining
OWNERSHIP:	Private	CONTACT:	Kate Difford 0117 975 0706

SITE NAME:	Bowl barrow on Eype Down 275m east of Frogmore Farm, Symondsburry		
DESIGNATION:	Scheduled Monument	CONDITION:	Generally unsatisfactory with major localised problems
PRINCIPAL VULNERABILITY:	Plant growth	TREND:	Declining
OWNERSHIP:	Private	CONTACT:	Kate Difford 0117 975 0706

SITE NAME:	Holditch Court Tower, Thorncombe		
DESIGNATION:	Scheduled Monument	CONDITION:	Generally unsatisfactory with major localised problems
PRINCIPAL VULNERABILITY:	Plant growth	TREND:	Declining
OWNERSHIP:	Other	CONTACT:	Kate Difford 0117 975 0706

SITE NAME:	Four bowl barrows 710m north, 750m north west and 950m north west of Clyffe House, Tolpuddle		
DESIGNATION:	Scheduled Monument	CONDITION:	Extensive significant problems i.e. under plough, collapse
PRINCIPAL VULNERABILITY:	Arable ploughing	TREND:	Declining
OWNERSHIP:	Private	CONTACT:	Kate Difford 0117 975 0706

SITE NAME:	Barrow near Eggardon, West Compton		
DESIGNATION:	Scheduled Monument	CONDITION:	Generally unsatisfactory with major localised problems
PRINCIPAL VULNERABILITY:	Arable clipping	TREND:	Declining
OWNERSHIP:	Private	CONTACT:	Kate Difford 0117 975 0706

SITE NAME:	Dyke south east of Eggardon Hill camp, West Compton		
DESIGNATION:	Scheduled Monument	CONDITION:	Extensive significant problems i.e. under plough, collapse
PRINCIPAL VULNERABILITY:	Arable ploughing	TREND:	Declining
OWNERSHIP:	Private	CONTACT:	Kate Difford 0117 975 0706

SITE NAME:	Bowl barrow on Whitcombe Hill 500m north of Whitcombe Farm, West Stafford		
DESIGNATION:	Scheduled Monument	CONDITION:	Extensive significant problems i.e. under plough, collapse
PRINCIPAL VULNERABILITY:	Arable ploughing	TREND:	Declining
OWNERSHIP:	Other	CONTACT:	Kate Difford 0117 975 0706

SITE NAME:	Bowl barrow on Whitcombe Hill, 600m west of Stafford Farm, West Stafford		
DESIGNATION:	Scheduled Monument	CONDITION:	Extensive significant problems i.e. under plough, collapse
PRINCIPAL VULNERABILITY:	Arable ploughing	TREND:	Declining
OWNERSHIP:	Other	CONTACT:	Kate Difford 0117 975 0706

Note:
If the priority category has changed since the 2008 register, the previous category is given in brackets.

ABBREVIATIONS
CA Conservation Area
EH English Heritage
HLF Heritage Lottery Fund

LA Local Authority
LB/LBs Listed Building/s
NP National Park

RPG Registered Park and Garden
SM/SMs Scheduled Monument/s
UA Unitary Authority

WHS World Heritage Site

SITE NAME: Enclosure on Mount Pleasant Hill, West Stafford			
DESIGNATION:	Scheduled Monument	CONDITION:	Extensive significant problems i.e. under plough, collapse
PRINCIPAL VULNERABILITY:	Arable ploughing	TREND:	Declining
OWNERSHIP:	Private	CONTACT:	Kate Difford 0117 975 0706

SITE NAME: Two bowl barrows on Frome Hill 520m west of Frome Farm, West Stafford			
DESIGNATION:	Scheduled Monument	CONDITION:	Extensive significant problems i.e. under plough, collapse
PRINCIPAL VULNERABILITY:	Arable ploughing	TREND:	Declining
OWNERSHIP:	Private	CONTACT:	Kate Difford 0117 975 0706

SITE NAME: Three bowl barrows 530m and 350m north east of Whitcombe Barn, Whitcombe			
DESIGNATION:	Scheduled Monument	CONDITION:	Extensive significant problems i.e. under plough, collapse
PRINCIPAL VULNERABILITY:	Arable ploughing	TREND:	Declining
OWNERSHIP:	Private	CONTACT:	Kate Difford 0117 975 0706

SITE NAME: Medieval settlement of Winterborne Farringdon and associated remains, Winterborne Came			
DESIGNATION:	Scheduled Monument	CONDITION:	Generally unsatisfactory with major localised problems
PRINCIPAL VULNERABILITY:	Arable ploughing	TREND:	Declining
OWNERSHIP:	Private	CONTACT:	Kate Difford 0117 975 0706

SITE NAME: Two round barrows north of Came Farm, Winterborne Came			
DESIGNATION:	Scheduled Monument	CONDITION:	Extensive significant problems i.e. under plough, collapse
PRINCIPAL VULNERABILITY:	Arable ploughing	TREND:	Declining
OWNERSHIP:	Other	CONTACT:	Kate Difford 0117 975 0706

SITE NAME: Long barrow immediately north west of Maiden Castle, Winterborne Monkton			
DESIGNATION:	Scheduled Monument	CONDITION:	Extensive significant problems i.e. under plough, collapse
PRINCIPAL VULNERABILITY:	Arable ploughing	TREND:	Declining
OWNERSHIP:	Other	CONTACT:	Kate Difford 0117 975 0706

SITE NAME: Long barrow, three bell barrows, fancy barrow and a linear earthwork 800m north of Maiden Castle, Winterborne Monkton			
DESIGNATION:	Scheduled Monument	CONDITION:	Extensive significant problems i.e. under plough, collapse
PRINCIPAL VULNERABILITY:	Arable ploughing	TREND:	Declining
OWNERSHIP:	Other	CONTACT:	Kate Difford 0117 975 0706

SITE NAME: Round barrow cemetery immediately south east of Maiden Castle, Winterborne Monkton			
DESIGNATION:	Scheduled Monument	CONDITION:	Extensive significant problems i.e. under plough, collapse
PRINCIPAL VULNERABILITY:	Arable ploughing	TREND:	Declining
OWNERSHIP:	Other	CONTACT:	Kate Difford 0117 975 0706

PRIORITY (FOR BUILDINGS)

A
Immediate risk of further rapid deterioration or loss of fabric; no solution agreed.

B
Immediate risk of further rapid deterioration or loss of fabric; solution agreed but not yet implemented.

C
Slow decay, no solution agreed.

D
Slow decay, solution agreed but not yet implemented.

E
Under repair or in fair to good repair, but no user identified; or under threat of vacancy with no obvious new user (applicable only to buildings capable of beneficial use).

F
Repair scheme in progress and (where applicable) end use or user identified; functionally redundant buildings with new use agreed but not yet implemented.

SITE NAME:	Settlement remains north of Maiden Castle, Winterborne Monkton		
DESIGNATION:	Scheduled Monument	CONDITION:	Generally unsatisfactory with major localised problems
PRINCIPAL VULNERABILITY:	Arable ploughing	TREND:	Declining
OWNERSHIP:	Other	CONTACT:	Kate Difford 0117 975 0706

SITE NAME:	Bowl barrow 500m north east of Clandon Farm, Winterborne St Martin		
DESIGNATION:	Scheduled Monument	CONDITION:	Extensive significant problems i.e. under plough, collapse
PRINCIPAL VULNERABILITY:	Arable ploughing	TREND:	Declining
OWNERSHIP:	Other	CONTACT:	Kate Difford 0117 975 0706

SITE NAME:	Group of barrows south of Goldsmith's Plantation, Winterborne St Martin		
DESIGNATION:	Scheduled Monument	CONDITION:	Extensive significant problems i.e. under plough, collapse
PRINCIPAL VULNERABILITY:	Arable ploughing	TREND:	Declining
OWNERSHIP:	Other	CONTACT:	Kate Difford 0117 975 0706

SITE NAME:	Group of round barrows near Eweleaze Barn, Winterborne St Martin		
DESIGNATION:	Scheduled Monument	CONDITION:	Generally unsatisfactory with major localised problems
PRINCIPAL VULNERABILITY:	Localised/limited animal burrowing	TREND:	Declining
OWNERSHIP:	Other	CONTACT:	Kate Difford 0117 975 0706

SITE NAME:	Group of round barrows on and to east of Great Hill, Winterborne St Martin		
DESIGNATION:	Scheduled Monument	CONDITION:	Generally unsatisfactory with major localised problems
PRINCIPAL VULNERABILITY:	Arable clipping	TREND:	Declining
OWNERSHIP:	Other	CONTACT:	Kate Difford 0117 975 0706

SITE NAME:	Round barrow north of Ballarat House, Winterborne St Martin		
DESIGNATION:	Scheduled Monument	CONDITION:	Generally unsatisfactory with major localised problems
PRINCIPAL VULNERABILITY:	Extensive vehicle damage/erosion	TREND:	Declining
OWNERSHIP:	Other	CONTACT:	Kate Difford 0117 975 0706

SITE NAME:	Round barrow north of Ridgeway, Winterborne St Martin		
DESIGNATION:	Scheduled Monument	CONDITION:	Extensive significant problems i.e. under plough, collapse
PRINCIPAL VULNERABILITY:	Arable ploughing	TREND:	Declining
OWNERSHIP:	Other	CONTACT:	Kate Difford 0117 975 0706

SITE NAME:	Round barrows on Four Barrow Hill, Winterborne St Martin		
DESIGNATION:	Scheduled Monument	CONDITION:	Extensive significant problems i.e. under plough, collapse
PRINCIPAL VULNERABILITY:	Arable ploughing	TREND:	Declining
OWNERSHIP:	Other	CONTACT:	Kate Difford 0117 975 0706

Note:
If the priority category has changed since the 2008 register, the previous category is given in brackets.

ABBREVIATIONS
CA Conservation Area
EH English Heritage
HLF Heritage Lottery Fund

LA Local Authority
LB/LBs Listed Building/s
NP National Park

RPG Registered Park and Garden
SM/SMs Scheduled Monument/s
UA Unitary Authority

WHS World Heritage Site

SITE NAME: Round barrows on Grove Hill, Winterborne St Martin			
DESIGNATION:	Scheduled Monument	CONDITION:	Extensive significant problems i.e. under plough, collapse
PRINCIPAL VULNERABILITY:	Arable ploughing	TREND:	Declining
OWNERSHIP:	Other	CONTACT:	Kate Difford 0117 975 0706

SITE NAME: Three barrows south of Hart Hill Plantation, Winterborne St Martin			
DESIGNATION:	Scheduled Monument	CONDITION:	Extensive significant problems i.e. under plough, collapse
PRINCIPAL VULNERABILITY:	Arable ploughing	TREND:	Declining
OWNERSHIP:	Private	CONTACT:	Kate Difford 0117 975 0706

SITE NAME: Two barrows at Rew, Winterborne St Martin			
DESIGNATION:	Scheduled Monument	CONDITION:	Generally unsatisfactory with major localised problems
PRINCIPAL VULNERABILITY:	Arable clipping	TREND:	Declining
OWNERSHIP:	Other	CONTACT:	Kate Difford 0117 975 0706

SITE NAME: Bell barrow 100m south of Winterbourne Poor Lot, part of the Winterbourne Poor Lot round barrow cemetery, Winterbourne Abbas			
DESIGNATION:	Scheduled Monument	CONDITION:	Generally unsatisfactory with major localised problems
PRINCIPAL VULNERABILITY:	Arable clipping	TREND:	Declining
OWNERSHIP:	Other	CONTACT:	Kate Difford 0117 975 0706

SITE NAME: Bowl barrow 400m north east of Manor Farm, part of the Pound Hill round barrow cemetery, Winterbourne Abbas			
DESIGNATION:	Scheduled Monument	CONDITION:	Generally unsatisfactory with major localised problems
PRINCIPAL VULNERABILITY:	Arable clipping	TREND:	Declining
OWNERSHIP:	Other	CONTACT:	Kate Difford 0117 975 0706

SITE NAME: Bowl barrow 450m north east of Manor Farm, part of the Pound Hill round barrow cemetery, Winterbourne Abbas			
DESIGNATION:	Scheduled Monument	CONDITION:	Generally unsatisfactory with major localised problems
PRINCIPAL VULNERABILITY:	Arable clipping	TREND:	Declining
OWNERSHIP:	Other	CONTACT:	Kate Difford 0117 975 0706

SITE NAME: Broad Stone, Winterbourne Abbas			
DESIGNATION:	Scheduled Monument	CONDITION:	Generally satisfactory but with significant localised problems
PRINCIPAL VULNERABILITY:	Plant growth	TREND:	Declining
OWNERSHIP:	Local Authority	CONTACT:	Kate Difford 0117 975 0706

SITE NAME: Group of barrows near Big Wood, Winterbourne Abbas			
DESIGNATION:	Scheduled Monument	CONDITION:	Extensive significant problems i.e. under plough, collapse
PRINCIPAL VULNERABILITY:	Arable ploughing	TREND:	Declining
OWNERSHIP:	Private	CONTACT:	Kate Difford 0117 975 0706

PRIORITY (FOR BUILDINGS)

A
Immediate risk of further rapid deterioration or loss of fabric; no solution agreed.

B
Immediate risk of further rapid deterioration or loss of fabric; solution agreed but not yet implemented.

C
Slow decay, no solution agreed.

D
Slow decay, solution agreed but not yet implemented.

E
Under repair or in fair to good repair, but no user identified; or under threat of vacancy with no obvious new user (applicable only to buildings capable of beneficial use).

F
Repair scheme in progress and (where applicable) end use or user identified; functionally redundant buildings with new use agreed but not yet implemented.

SITE NAME:	Triple barrow and bowl barrow forming part of a barrow cemetery and part of an associated field system 250m north east of Winterbourne Poor Lot, Winterbourne Abbas		
DESIGNATION:	Scheduled Monument	CONDITION:	Generally satisfactory but with significant localised problems
PRINCIPAL VULNERABILITY:	Extensive animal burrowing	TREND:	Declining
OWNERSHIP:	Other	CONTACT:	Kate Difford 0117 975 0706
SITE NAME:	Four round barrows north west of Blagdon Barn, Winterbourne Steepleton		
DESIGNATION:	Scheduled Monument	CONDITION:	Extensive significant problems i.e. under plough, collapse
PRINCIPAL VULNERABILITY:	Arable ploughing	TREND:	Declining
OWNERSHIP:	Other	CONTACT:	Kate Difford 0117 975 0706
SITE NAME:	Long barrow on Pound Hill, Winterbourne Steepleton		
DESIGNATION:	Scheduled Monument	CONDITION:	Extensive significant problems i.e. under plough, collapse
PRINCIPAL VULNERABILITY:	Arable ploughing	TREND:	Declining
OWNERSHIP:	Private	CONTACT:	Kate Difford 0117 975 0706
SITE NAME:	Round barrow on Pound Hill, Winterbourne Steepleton		
DESIGNATION:	Scheduled Monument	CONDITION:	Extensive significant problems i.e. under plough, collapse
PRINCIPAL VULNERABILITY:	Arable ploughing	TREND:	Declining
OWNERSHIP:	Other	CONTACT:	Kate Difford 0117 975 0706
SITE NAME:	Round barrow south west of village, Winterbourne Steepleton		
DESIGNATION:	Scheduled Monument	CONDITION:	Generally unsatisfactory with major localised problems
PRINCIPAL VULNERABILITY:	Moderate animal burrowing	TREND:	Declining
OWNERSHIP:	Other	CONTACT:	Kate Difford 0117 975 0706
SITE NAME:	Round barrows on Sheep Down, Winterbourne Steepleton		
DESIGNATION:	Scheduled Monument	CONDITION:	Extensive significant problems i.e. under plough, collapse
PRINCIPAL VULNERABILITY:	Arable ploughing	TREND:	Declining
OWNERSHIP:	Other	CONTACT:	Kate Difford 0117 975 0706
SITE NAME:	Round barrows west of Blagdon Barn, Winterbourne Steepleton		
DESIGNATION:	Scheduled Monument	CONDITION:	Extensive significant problems i.e. under plough, collapse
PRINCIPAL VULNERABILITY:	Arable ploughing	TREND:	Declining
OWNERSHIP:	Other	CONTACT:	Kate Difford 0117 975 0706
SITE NAME:	Three round barrows east of Smitten Corner, Winterbourne Steepleton		
DESIGNATION:	Scheduled Monument	CONDITION:	Extensive significant problems i.e. under plough, collapse
PRINCIPAL VULNERABILITY:	Arable ploughing	TREND:	Declining
OWNERSHIP:	Other	CONTACT:	Kate Difford 0117 975 0706

Note:
If the priority category has changed since the 2008 register, the previous category is given in brackets.

ABBREVIATIONS
CA Conservation Area
EH English Heritage
HLF Heritage Lottery Fund

LA Local Authority
LB/LBs Listed Building/s
NP National Park

RPG Registered Park and Garden
SM/SMs Scheduled Monument/s
UA Unitary Authority


WHS World Heritage Site


SITE NAME:	Two round barrows on North Hill, Winterbourne Steepleton		
DESIGNATION:	Scheduled Monument	CONDITION:	Generally unsatisfactory with major localised problems
PRINCIPAL VULNERABILITY:	Arable clipping	TREND:	Declining
OWNERSHIP:	Other	CONTACT:	Kate Difford 0117 975 0706


SITE NAME:	Bowl barrow 1km south west of Manor Farm, Wraxall		
DESIGNATION:	Scheduled Monument	CONDITION:	Generally satisfactory but with significant localised problems
PRINCIPAL VULNERABILITY:	Arable ploughing	TREND:	Declining
OWNERSHIP:	Private	CONTACT:	Kate Difford 0117 975 0706


SITE NAME:	Kingston Maurward, Stinsford	Designed landscape surrounding early C18 house. Later landscape phases include formal Edwardian gardens, now open to the public. House forms nucleus of expanding college. Many post war and more recent buildings with impacts on view lines and appreciation of designed landscape.
DESIGNATION:	Registered Park and Garden Grade II*, also part in CA, 8 LBs, I SM	
CONDITION:	Generally satisfactory but with minor localised problems	
VULNERABILITY:	High	
TREND:	Stable	
OWNERSHIP:	Corporate, single owner	
		Contact: Kim Auston 0117 975 0696

WEYMOUTH AND PORTLAND

	SITE NAME:	Rufus Castle, Church Ope Road, Easton, Portland	Present structure probably late C15, on site of earlier building captured in 1142 by Earl Robert of Gloucester. Ruinous and in need of conservative repair and consolidation. Owner has retained architects to work up a repair scheme. Emergency repairs have been completed to stabilise collapsing masonry. English Heritage grant has been offered for main repair scheme.
	DESIGNATION:	Listed Building Grade I, SM	
	CONDITION:	Very bad	
	OCCUPANCY:	Not applicable	
	PRIORITY:	C (C)	
	OWNERSHIP:	Private	
		Contact: Shane Gould 0117 975 0671	

	SITE NAME:	Church of St Peter, Grove Road, Grove, Portland	Robust Romanesque church, 1872. Built by convict labour from Portland's prison and later transferred to the parish. Now redundant and in poor condition. The new owner has been in touch with the Council, English Heritage and other interested parties, regarding use of the building for functions and community activities, and these proposals are currently being developed.
	DESIGNATION:	Listed Building Grade II*	
	CONDITION:	Poor	
	OCCUPANCY:	Vacant	
	PRIORITY:	C (C)	
	OWNERSHIP:	Private	
		Contact: Jenny Chesher 0117 975 0686	

	SITE NAME:	Sandsfoot Castle, Weymouth	The castle is one of a pair built by Henry VIII to protect the Portland Anchorage, the other being Portland Castle. It is a scheduled monument and grade I listed building. The castle is built on soft clays that even with the protection of the Portland Breakwaters suffer from ongoing erosion and instability.
	DESIGNATION:	Listed Building Grade I, SM	
	CONDITION:	Poor	
	OCCUPANCY:	Not applicable	
	PRIORITY:	C (C)	
	OWNERSHIP:	Local Authority	
		Contact: Shane Gould 0117 975 0671	

	SITE NAME:	Maiden Street Methodist Church, Maiden Street, Weymouth	Fire in January 2002 left the church a gutted, roofless ruin. Subsequent health and safety works completely cleared the interior. Consent has been granted for conversion/reconstruction to a mixed residential and commercial use but works have not yet started.
	DESIGNATION:	Listed Building Grade II*, CA	
	CONDITION:	Very bad	
	OCCUPANCY:	Vacant	
	PRIORITY:	C (C)	
	OWNERSHIP:	Religious organisation	
		Contact: Jenny Chesher 0117 975 0686	

PRIORITY (FOR BUILDINGS)

A
Immediate risk of further rapid deterioration or loss of fabric; no solution agreed.

B
Immediate risk of further rapid deterioration or loss of fabric; solution agreed but not yet implemented.

C
Slow decay, no solution agreed.

D
Slow decay, solution agreed but not yet implemented.

E
Under repair or in fair to good repair, but no user identified; or under threat of vacancy with no obvious new user (applicable only to buildings capable of beneficial use).

F
Repair scheme in progress and (where applicable) end use or user identified; functionally redundant buildings with new use agreed but not yet implemented.

SITE NAME:	Group of round barrows on Ridgeway, Weymouth and Portland		
DESIGNATION:	Scheduled Monument	CONDITION:	Extensive significant problems i.e. under plough, collapse
PRINCIPAL VULNERABILITY:	Arable ploughing	TREND:	Declining
OWNERSHIP:	Private	CONTACT:	Kate Difford 0117 975 0706

OFF DORSET



SITE NAME:	Swash Channel, Poole Harbour
DESIGNATION:	Protected Wreck Site
CONDITION:	Extensive significant problems
TREND:	Significant decline
OWNERSHIP:	Private
PHOTO:	Dave Parham, Bournemouth University

Following archaeological assessment in 2004, this wreck is thought to represent the remains of an early seventeenth century armed vessel. Since the site first came to attention it has proven to be unstable and subject to dramatic shifts in exposure levels. In 2006 sediment monitoring stakes were positioned on site. In 2008 these stakes have revealed up to 300mm loss in sediment across the site, resulting in new exposure. This exposure and the rapid degradation of archaeological material has resulted in the site becoming at risk.
Contact: Kate Difford 0117 975 0706

GLOUCESTERSHIRE

CHELTENHAM



SITE NAME:	81 Montpellier Terrace, Cheltenham
DESIGNATION:	Listed Building Grade II*, CA
CONDITION:	Poor
OCCUPANCY:	Part occupied
PRIORITY:	E (C)
OWNERSHIP:	Private

House, circa 1825. The least altered of only 4 remaining villas following Papworth's prototypical design in the Montpellier area. Main problems arising from water penetration due to lack of rainwater goods. A repair scheme has commenced but is not yet fully complete.

Contact: Justin Ayton 0117 975 0687

COTSWOLD



SITE NAME:	Barrington Park, Barrington Park, Barrington
DESIGNATION:	Listed Building Grade I, CA, RPG II
CONDITION:	Poor
OCCUPANCY:	Part occupied
PRIORITY:	F (F)
OWNERSHIP:	Private

Country house built circa 1736-38, extended late C19. Major repairs of the fabric, starting with the roof, have commenced.

Contact: Nick Molyneux 0121 625 6857



SITE NAME:	Dovecote, Barrington Park, Barrington
DESIGNATION:	Listed Building Grade II*, CA, RPG II
CONDITION:	Poor
OCCUPANCY:	Not applicable
PRIORITY:	F (F)
OWNERSHIP:	Private

C18 domed dovecote with Ionic portico on east side, located approx 500m north west of the house in open parkland. Emergency works to arrest further decay have been undertaken and full repairs will start when the house repairs are further advanced.

Contact: Nick Molyneux 0121 625 6857



SITE NAME:	Gothick Seat (Temple), Barrington Park, Barrington
DESIGNATION:	Listed Building Grade II*, CA, RPG II
CONDITION:	Very bad
OCCUPANCY:	Not applicable
PRIORITY:	F (F)
OWNERSHIP:	Private

Mid C18 garden temple, situated 100m to south west of the house in the gardens. Emergency works to arrest further decay have been undertaken and full repairs will start when the house repairs are further advanced.

Contact: Nick Molyneux 0121 625 6857

Note:
If the priority category has changed since the 2008 register, the previous category is given in brackets.

ABBREVIATIONS

CA Conservation Area
EH English Heritage
HLF Heritage Lottery Fund

LA Local Authority
LB/LBs Listed Building/s
NP National Park

RPG Registered Park and Garden
SM/SMs Scheduled Monument/s
UA Unitary Authority

WHS World Heritage Site



SITE NAME:	Roman Doric Temple, Barrington Park, Barrington
DESIGNATION:	Listed Building Grade II*, CA, RPG II
CONDITION:	Poor
OCCUPANCY:	Not applicable
PRIORITY:	F (F)
OWNERSHIP:	Private

Mid C18 garden temple located in the C18 gardens of Barrington Park. Emergency works to arrest further decay have been undertaken and full repairs will start when the house repairs are further advanced.

Contact: Nick Molyneux 0121 625 6857



SITE NAME:	Elizabeth Pengree Memorial, The Square, Blockley
DESIGNATION:	Listed Building Grade II*, CA
CONDITION:	Poor
OCCUPANCY:	Not applicable
PRIORITY:	C (C)
OWNERSHIP:	Unknown

Commemorative monument (1770's) decaying on one side and railings in poor condition.

Contact: Justin Ayton 0117 975 0687



SITE NAME:	The Old Silk Mill, Chipping Campden
DESIGNATION:	Listed Building Grade II*, CA
CONDITION:	Poor
OCCUPANCY:	Occupied
PRIORITY:	C (C)
OWNERSHIP:	Private

Former silk mill, C18. The mill became the workshops for C R Ashbee and the Guild of Handicrafts – one of the foremost Arts and Crafts workshops of its period.

Contact: Justin Ayton 0117 975 0687



SITE NAME:	Alfreds Hall, Cirencester Park, Cirencester
DESIGNATION:	Listed Building Grade II*, CA
CONDITION:	Very bad
OCCUPANCY:	Not applicable
PRIORITY:	C (C)
OWNERSHIP:	Private

Folly, begun 1721, designed by Lord Bathurst with Alexander Pope's advice, completed 1732. Probably the earliest C18 mock-gothic castle; part former house, part banqueting house and part mock ruin. Located in Oakley Wood, with rides radiating from it through the wood.

Contact: Arnold Root 0117 975 0665

SITE NAME:	Long barrow on Adlestrop Hill, Adlestrop		
DESIGNATION:	Scheduled Monument	CONDITION:	Generally satisfactory but with significant localised problems
PRINCIPAL VULNERABILITY:	Arable clipping	TREND:	Declining
OWNERSHIP:	Private	CONTACT:	Kate Difford 0117 975 0706

SITE NAME:	Two bowl barrows 690m and 790m north of The Manor Farm, Avening		
DESIGNATION:	Scheduled Monument	CONDITION:	Extensive significant problems i.e. under plough, collapse
PRINCIPAL VULNERABILITY:	Arable ploughing	TREND:	Declining
OWNERSHIP:	Private	CONTACT:	Kate Difford 0117 975 0706

SITE NAME:	Perrott's Brook dykes, Bagendon		
DESIGNATION:	Scheduled Monument	CONDITION:	Generally unsatisfactory with major localised problems
PRINCIPAL VULNERABILITY:	Extensive animal burrowing	TREND:	Declining
OWNERSHIP:	Private	CONTACT:	Kate Difford 0117 975 0706

PRIORITY (FOR BUILDINGS)

A Immediate risk of further rapid deterioration or loss of fabric; no solution agreed.

B Immediate risk of further rapid deterioration or loss of fabric; solution agreed but not yet implemented.

C Slow decay, no solution agreed.

D Slow decay, solution agreed but not yet implemented.

E Under repair or in fair to good repair, but no user identified; or under threat of vacancy with no obvious new user (applicable only to buildings capable of beneficial use).

F Repair scheme in progress and (where applicable) end use or user identified; functionally redundant buildings with new use agreed but not yet implemented.

SITE NAME: Bowl barrow 800m north east of Beverston Castle Farm, Beverstone			
DESIGNATION:	Scheduled Monument	CONDITION:	Extensive significant problems i.e. under plough, collapse
PRINCIPAL VULNERABILITY:	Arable ploughing	TREND:	Declining
OWNERSHIP:	Private	CONTACT:	Kate Difford 0117 975 0706

SITE NAME: Long barrow 800m north east of Oldwalls Farm, Bibury			
DESIGNATION:	Scheduled Monument	CONDITION:	Extensive significant problems i.e. under plough, collapse
PRINCIPAL VULNERABILITY:	Arable ploughing	TREND:	Declining
OWNERSHIP:	Private	CONTACT:	Kate Difford 0117 975 0706

SITE NAME: Wayside cross socket stone 125m NNW of Kilkenny Cottages, Bibury			
DESIGNATION:	Scheduled Monument	CONDITION:	Generally unsatisfactory with major localised problems
PRINCIPAL VULNERABILITY:	Deterioration – in need of management	TREND:	Declining
OWNERSHIP:	Local Authority	CONTACT:	Kate Difford 0117 975 0706

SITE NAME: West Barrow: a long barrow 200m west of Leighterton School, Boxwell with Leighterton			
DESIGNATION:	Scheduled Monument	CONDITION:	Generally unsatisfactory with major localised problems
PRINCIPAL VULNERABILITY:	Localised/limited animal burrowing	TREND:	Declining
OWNERSHIP:	Private	CONTACT:	Kate Difford 0117 975 0706

SITE NAME: Round barrow north of Chedworth Roman villa, Chedworth			
DESIGNATION:	Scheduled Monument	CONDITION:	Extensive significant problems i.e. under plough, collapse
PRINCIPAL VULNERABILITY:	Digging	TREND:	Declining
OWNERSHIP:	Private	CONTACT:	Kate Difford 0117 975 0706

SITE NAME: Settlement south east of Chesterton Farm, Cirencester			
DESIGNATION:	Scheduled Monument	CONDITION:	Extensive significant problems i.e. under plough, collapse
PRINCIPAL VULNERABILITY:	Arable ploughing	TREND:	Declining
OWNERSHIP:	Private	CONTACT:	Kate Difford 0117 975 0706

SITE NAME: Two bowl barrows, known as Crippet's Wood round barrows, 560m and 590m north east of Dryhill Farm, Coberley			
DESIGNATION:	Scheduled Monument	CONDITION:	Extensive significant problems i.e. under plough, collapse
PRINCIPAL VULNERABILITY:	Arable ploughing	TREND:	Declining
OWNERSHIP:	Private	CONTACT:	Kate Difford 0117 975 0706

SITE NAME: Norbury Camp hillfort, Colesbourne			
DESIGNATION:	Scheduled Monument	CONDITION:	Extensive significant problems i.e. under plough, collapse
PRINCIPAL VULNERABILITY:	Arable ploughing	TREND:	Declining
OWNERSHIP:	Private	CONTACT:	Kate Difford 0117 975 0706

Note:
If the priority category has changed since the 2008 register, the previous category is given in brackets.

ABBREVIATIONS
CA Conservation Area
EH English Heritage
HLF Heritage Lottery Fund

LA Local Authority
LB/LBs Listed Building/s
NP National Park

RPG Registered Park and Garden
SM/SMs Scheduled Monument/s
UA Unitary Authority

WHS World Heritage Site

SITE NAME: Round barrow 250yds (230m) north of Colnpen Barn, Coln St Dennis			
DESIGNATION:	Scheduled Monument	CONDITION:	Extensive significant problems i.e. under plough, collapse
PRINCIPAL VULNERABILITY:	Arable ploughing	TREND:	Declining
OWNERSHIP:	Private	CONTACT:	Kate Difford 0117 975 0706

SITE NAME: Condicote bowl barrow, Condicote			
DESIGNATION:	Scheduled Monument	CONDITION:	Extensive significant problems i.e. under plough, collapse
PRINCIPAL VULNERABILITY:	Arable ploughing	TREND:	Declining
OWNERSHIP:	Private	CONTACT:	Kate Difford 0117 975 0706

SITE NAME: Tump Barn bowl barrow, Didmarton			
DESIGNATION:	Scheduled Monument	CONDITION:	Generally unsatisfactory with major localised problems
PRINCIPAL VULNERABILITY:	Extensive animal burrowing	TREND:	Declining
OWNERSHIP:	Private	CONTACT:	Kate Difford 0117 975 0706

SITE NAME: Bowl barrow known as St Paul's Epistle Mound, Dowdeswell			
DESIGNATION:	Scheduled Monument	CONDITION:	Generally satisfactory but with significant localised problems
PRINCIPAL VULNERABILITY:	Extensive stock erosion	TREND:	Declining
OWNERSHIP:	Private	CONTACT:	Kate Difford 0117 975 0706

SITE NAME: Camp at Upper Dowdeswell, Dowdeswell			
DESIGNATION:	Scheduled Monument	CONDITION:	Extensive significant problems i.e. under plough, collapse
PRINCIPAL VULNERABILITY:	Arable ploughing	TREND:	Declining
OWNERSHIP:	Private	CONTACT:	Kate Difford 0117 975 0706

SITE NAME: Hillfort 320m north east of Castle Barn Farm, Dowdeswell			
DESIGNATION:	Scheduled Monument	CONDITION:	Extensive significant problems i.e. under plough, collapse
PRINCIPAL VULNERABILITY:	Arable ploughing	TREND:	Declining
OWNERSHIP:	Private	CONTACT:	Kate Difford 0117 975 0706

SITE NAME: Lineover long barrow, 530m south west of Castle Barn Farm, Dowdeswell			
DESIGNATION:	Scheduled Monument	CONDITION:	Extensive significant problems i.e. under plough, collapse
PRINCIPAL VULNERABILITY:	Arable ploughing	TREND:	Declining
OWNERSHIP:	Private	CONTACT:	Kate Difford 0117 975 0706

SITE NAME: Hoar Stone long barrow, Duntisbourne Abbots			
DESIGNATION:	Scheduled Monument	CONDITION:	Generally unsatisfactory with major localised problems
PRINCIPAL VULNERABILITY:	Arable ploughing	TREND:	Declining
OWNERSHIP:	Private	CONTACT:	Kate Difford 0117 975 0706

PRIORITY (FOR BUILDINGS)

A
Immediate risk of further rapid deterioration or loss of fabric; no solution agreed.

B
Immediate risk of further rapid deterioration or loss of fabric; solution agreed but not yet implemented.

C
Slow decay, no solution agreed.

D
Slow decay, solution agreed but not yet implemented.

E
Under repair or in fair to good repair, but no user identified; or under threat of vacancy with no obvious new user (applicable only to buildings capable of beneficial use).

F
Repair scheme in progress and (where applicable) end use or user identified; functionally redundant buildings with new use agreed but not yet implemented.

SITE NAME:	Round barrow 750m north east of Eastleachdowns Farm, Eastleach		
DESIGNATION:	Scheduled Monument	CONDITION:	Generally satisfactory but with significant localised problems
PRINCIPAL VULNERABILITY:	Arable ploughing	TREND:	Declining
OWNERSHIP:	Private	CONTACT:	Kate Difford 0117 975 0706

SITE NAME:	Bowl barrow in Three Ash Belt, 460m north east of Westwood Farm, Edgeworth		
DESIGNATION:	Scheduled Monument	CONDITION:	Generally unsatisfactory with major localised problems
PRINCIPAL VULNERABILITY:	Arable ploughing	TREND:	Declining
OWNERSHIP:	Private	CONTACT:	Kate Difford 0117 975 0706

SITE NAME:	Round barrow 830m north east of Combend Farm, Elkstone		
DESIGNATION:	Scheduled Monument	CONDITION:	Generally unsatisfactory with major localised problems
PRINCIPAL VULNERABILITY:	Arable clipping	TREND:	Stable
OWNERSHIP:	Private	CONTACT:	Kate Difford 0117 975 0706

SITE NAME:	Settlement site south of Claydon Cottages, Fairford		
DESIGNATION:	Scheduled Monument	CONDITION:	Extensive significant problems i.e. under plough, collapse
PRINCIPAL VULNERABILITY:	Mineral extraction / related subsidence	TREND:	Declining
OWNERSHIP:	Private	CONTACT:	Kate Difford 0117 975 0706

SITE NAME:	Round barrow 230m north west of Camp Farm, Farmington		
DESIGNATION:	Scheduled Monument	CONDITION:	Generally unsatisfactory with major localised problems
PRINCIPAL VULNERABILITY:	Dumping	TREND:	Declining
OWNERSHIP:	Private	CONTACT:	Kate Difford 0117 975 0706

SITE NAME:	Settlement site, Great Rissington		
DESIGNATION:	Scheduled Monument	CONDITION:	Extensive significant problems i.e. under plough, collapse
PRINCIPAL VULNERABILITY:	Arable ploughing	TREND:	Declining
OWNERSHIP:	Private	CONTACT:	Kate Difford 0117 975 0706

SITE NAME:	Round barrow 300m west of Church Farm, Guiting Power		
DESIGNATION:	Scheduled Monument	CONDITION:	Extensive significant problems i.e. under plough, collapse
PRINCIPAL VULNERABILITY:	Arable ploughing	TREND:	Declining
OWNERSHIP:	Private	CONTACT:	Kate Difford 0117 975 0706

SITE NAME:	Icomb camp, Icomb		
DESIGNATION:	Scheduled Monument	CONDITION:	Extensive significant problems i.e. under plough, collapse
PRINCIPAL VULNERABILITY:	Arable ploughing	TREND:	Declining
OWNERSHIP:	Private	CONTACT:	Kate Difford 0117 975 0706

Note:
If the priority category has changed since the 2008 register, the previous category is given in brackets.

ABBREVIATIONS
CA Conservation Area
EH English Heritage
HLF Heritage Lottery Fund

LA Local Authority
LB/LBs Listed Building/s
NP National Park

RPG Registered Park and Garden
SM/SMs Scheduled Monument/s
UA Unitary Authority

WHS World Heritage Site

SITE NAME: Sites near Manor Ham Barn, Kempsford			
DESIGNATION:	Scheduled Monument	CONDITION:	Extensive significant problems i.e. under plough, collapse
PRINCIPAL VULNERABILITY:	Arable ploughing	TREND:	Declining
OWNERSHIP:	Private	CONTACT:	Kate Difford 0117 975 0706

SITE NAME: Bowl barrow 450m west of Lasborough, Kingscote			
DESIGNATION:	Scheduled Monument	CONDITION:	Extensive significant problems i.e. under plough, collapse
PRINCIPAL VULNERABILITY:	Arable ploughing	TREND:	Declining
OWNERSHIP:	Private	CONTACT:	Kate Difford 0117 975 0706

SITE NAME: The Chessalls Roman town, Kingscote			
DESIGNATION:	Scheduled Monument	CONDITION:	Extensive significant problems i.e. under plough, collapse
PRINCIPAL VULNERABILITY:	Metal detecting	TREND:	Declining
OWNERSHIP:	Private	CONTACT:	Kate Difford 0117 975 0706

SITE NAME: Roman villa 600yds (550m) north east of Great Lemhill Farm, Lechlade			
DESIGNATION:	Scheduled Monument	CONDITION:	Extensive significant problems i.e. under plough, collapse
PRINCIPAL VULNERABILITY:	Extensive animal burrowing	TREND:	Declining
OWNERSHIP:	Private	CONTACT:	Kate Difford 0117 975 0706

SITE NAME: New Court Ground Roman villa (south of new buildings), Naunton			
DESIGNATION:	Scheduled Monument	CONDITION:	Extensive significant problems i.e. under plough, collapse
PRINCIPAL VULNERABILITY:	Arable ploughing	TREND:	Declining
OWNERSHIP:	Private	CONTACT:	Kate Difford 0117 975 0706

SITE NAME: Summerhill prehistoric site, Naunton			
DESIGNATION:	Scheduled Monument	CONDITION:	Extensive significant problems i.e. under plough, collapse
PRINCIPAL VULNERABILITY:	Arable ploughing	TREND:	Declining
OWNERSHIP:	Private	CONTACT:	Kate Difford 0117 975 0706

SITE NAME: Bowl barrow in Inlands Plantation, 650m south of Hazleton Manor Farm, Rodmarton			
DESIGNATION:	Scheduled Monument	CONDITION:	Extensive significant problems i.e. under plough, collapse
PRINCIPAL VULNERABILITY:	Extensive animal burrowing	TREND:	Declining
OWNERSHIP:	Private	CONTACT:	Kate Difford 0117 975 0706

SITE NAME: Two bowl barrows 180m south east of Haresdown Barn, Rodmarton			
DESIGNATION:	Scheduled Monument	CONDITION:	Extensive significant problems i.e. under plough, collapse
PRINCIPAL VULNERABILITY:	Arable ploughing	TREND:	Declining
OWNERSHIP:	Private	CONTACT:	Kate Difford 0117 975 0706

PRIORITY (FOR BUILDINGS)

A
Immediate risk of further rapid deterioration or loss of fabric; no solution agreed.

B
Immediate risk of further rapid deterioration or loss of fabric; solution agreed but not yet implemented.

C
Slow decay, no solution agreed.

D
Slow decay, solution agreed but not yet implemented.

E
Under repair or in fair to good repair, but no user identified; or under threat of vacancy with no obvious new user (applicable only to buildings capable of beneficial use).

F
Repair scheme in progress and (where applicable) end use or user identified; functionally redundant buildings with new use agreed but not yet implemented.

SITE NAME: Bowl barrow 120m north of Home Farm, Sherborne			
DESIGNATION:	Scheduled Monument	CONDITION:	Extensive significant problems i.e. under plough, collapse
PRINCIPAL VULNERABILITY:	Arable ploughing	TREND:	Declining
OWNERSHIP:	Private	CONTACT:	Kate Difford 0117 975 0706

SITE NAME: Bowl barrow 250m west of Woeful Lake Farm, Sherborne			
DESIGNATION:	Scheduled Monument	CONDITION:	Extensive significant problems i.e. under plough, collapse
PRINCIPAL VULNERABILITY:	Arable ploughing	TREND:	Declining
OWNERSHIP:	Private	CONTACT:	Kate Difford 0117 975 0706

SITE NAME: Lower Swell long barrow 400m north west of St Mary's Church, Swell			
DESIGNATION:	Scheduled Monument	CONDITION:	Generally unsatisfactory with major localised problems
PRINCIPAL VULNERABILITY:	Localised/limited animal burrowing	TREND:	Declining
OWNERSHIP:	Private	CONTACT:	Kate Difford 0117 975 0706

SITE NAME: Two bowl barrows 260m north of Chalk Hill Cottage; part of the Cow Common round barrow cemetery, Swell			
DESIGNATION:	Scheduled Monument	CONDITION:	Extensive significant problems i.e. under plough, collapse
PRINCIPAL VULNERABILITY:	Arable ploughing	TREND:	Declining
OWNERSHIP:	Private	CONTACT:	Kate Difford 0117 975 0706

SITE NAME: Bowl barrow 990m south east of Bemborough Farm: part of the Bemborough Farm round barrow cemetery, Temple Guiting			
DESIGNATION:	Scheduled Monument	CONDITION:	Extensive significant problems i.e. under plough, collapse
PRINCIPAL VULNERABILITY:	Arable ploughing	TREND:	Declining
OWNERSHIP:	Private	CONTACT:	Kate Difford 0117 975 0706

SITE NAME: Bowl barrow 335m south east of Broadfield Farm, Tetbury Upton			
DESIGNATION:	Scheduled Monument	CONDITION:	Generally unsatisfactory with major localised problems
PRINCIPAL VULNERABILITY:	Extensive animal burrowing	TREND:	Declining
OWNERSHIP:	Other	CONTACT:	Kate Difford 0117 975 0706

SITE NAME: Four bowl barrows forming part of a round barrow cemetery, and a long barrow 550m NNE of Eyford Hill Farm, Upper Slaughter			
DESIGNATION:	Scheduled Monument	CONDITION:	Extensive significant problems i.e. under plough, collapse
PRINCIPAL VULNERABILITY:	Arable ploughing	TREND:	Declining
OWNERSHIP:	Private	CONTACT:	Kate Difford 0117 975 0706

SITE NAME: Syreford Farm bowl barrow, 450m south west of Oxpens, Whittington			
DESIGNATION:	Scheduled Monument	CONDITION:	Generally unsatisfactory with major localised problems
PRINCIPAL VULNERABILITY:	Arable clipping	TREND:	Declining
OWNERSHIP:	Private	CONTACT:	Kate Difford 0117 975 0706

Note:
If the priority category has changed since the 2008 register, the previous category is given in brackets.

ABBREVIATIONS
CA Conservation Area
EH English Heritage
HLF Heritage Lottery Fund


LA Local Authority
LB/LBs Listed Building/s
NP National Park


RPG Registered Park and Garden
SM/SMs Scheduled Monument/s
UA Unitary Authority


WHS World Heritage Site


SITE NAME:	Hatherop Castle, Hatherop	Hatherop, possibly landscaped by 'Capability' Brown's contemporary Richard Woods, and reworked extensively in the C19. The main house is occupied by a school with an adjacent area of new build. The wider parkland, in separate ownership, is neglected: many parkland trees have gone, clumps and ornamental woodland are over-mature and decaying, and sections of park wall and estate railings are in very poor condition. Contact: Kim Auston 0117 975 0696
DESIGNATION:	Registered Park and Garden Grade II, also part in CA, 2 LBs, 1 SM	
CONDITION:	Generally unsatisfactory with major localised problems	
VULNERABILITY:	Medium	
TREND:	Stable	
OWNERSHIP:	Mixed, multiple owners	


FOREST OF DEAN

	SITE NAME: Blakeney United Reformed Church, Cinderford Road, Blakeney, Awre	Non-conformist chapel, dated 1849. Remarkably complete and architecturally distinctive example of its type. Stonework repairs required. Owner has undertaken repairs and continues to do so in consultation with the Local Planning Authority, which has offered grant aid towards new windows and roof covering. Contact: Justin Ayton 0117 975 0687
	DESIGNATION: Listed Building Grade II*, CA	
	CONDITION: Fair	
	OCCUPANCY: Not applicable	
	PRIORITY: F (F)	
	OWNERSHIP: Private	

	SITE NAME: Guns Mill Barn, Littledean	Formerly a blast furnace and later a paper mill, built 1682. Now unused and in perilous condition, despite some emergency holding repairs. There are on-going discussions about the site's future ownership and a comprehensive repair scheme. Contact: Arnold Root 0117 975 0665
	DESIGNATION: Listed Building Grade II*, SM	
	CONDITION: Very bad	
	OCCUPANCY: Vacant	
	PRIORITY: A (A)	
	OWNERSHIP: Private	

	SITE NAME: Lydney Docks and Harbour, Naas Lane, Lydney	The docks and harbour date from about 1810 to 1821 and were once the main commercial port serving industry in the district. Outer basin now repaired with surrounding area used for recreation, however the Inner Basin still in poor condition. Contact: Mel Barge 0117 975 1300
	DESIGNATION: Scheduled Monument	
	CONDITION: Poor	
	OCCUPANCY: Not applicable	
	PRIORITY: F (F)	
	OWNERSHIP: Government	

	SITE NAME: Tithe Barn, Highleadon Court, Rudford and Highleadon	C15 or early C16 Tithe barn built for the Abbey of St Peter, Gloucester. The roof is sound, but the framing and in-fill panels are deteriorating. Used for agricultural storage. Some maintenance undertaken. The Local Authority is in discussion with the owner. Contact: Justin Ayton 0117 975 0687
	DESIGNATION: Listed Building Grade II*	
	CONDITION: Poor	
	OCCUPANCY: Not applicable	
	PRIORITY: C (C)	
	OWNERSHIP: Private	

	SITE NAME: St James Church, Lancaut, Tidenham	Small C12 chapel with later medieval extension to west. Unroofed rubble built structure with slow deterioration of stonework and internal plasterwork. A condition survey funded by English Heritage highlighted the works needed to halt further deterioration and with a recommendation for the wall heads to be soft-capped. Repairs to the wall are programmed for 2009/10. Contact: Mel Barge 0117 975 1300
	DESIGNATION: Listed Building Grade II, SM	
	CONDITION: Fair	
	OCCUPANCY: Vacant	
	PRIORITY: F (F)	
	OWNERSHIP: Trust	

PRIORITY (FOR BUILDINGS)

A
Immediate risk of further rapid deterioration or loss of fabric; no solution agreed.

B
Immediate risk of further rapid deterioration or loss of fabric; solution agreed but not yet implemented.

C
Slow decay, no solution agreed.

D
Slow decay, solution agreed but not yet implemented.

E
Under repair or in fair to good repair, but no user identified; or under threat of vacancy with no obvious new user (applicable only to buildings capable of beneficial use).

F
Repair scheme in progress and (where applicable) end use or user identified; functionally redundant buildings with new use agreed but not yet implemented.

SITE NAME:	Symonds Yat promontory fort, English Bicknor		
DESIGNATION:	Scheduled Monument	CONDITION:	Generally satisfactory but with significant localised problems
PRINCIPAL VULNERABILITY:	Extensive visitor erosion	TREND:	Declining
OWNERSHIP:	Other	CONTACT:	Kate Difford 0117 975 0706

SITE NAME:	Soudley camp, Lower Soudley, Ruspidge and Soudley		
DESIGNATION:	Scheduled Monument	CONDITION:	Generally satisfactory but with significant localised problems
PRINCIPAL VULNERABILITY:	Extensive visitor erosion	TREND:	Declining
OWNERSHIP:	Government or Agency	CONTACT:	Kate Difford 0117 975 0706

SITE NAME:	Offa's Dyke: section 240m north east of Buttington Farm, Tidenham		
DESIGNATION:	Scheduled Monument	CONDITION:	Generally unsatisfactory with major localised problems
PRINCIPAL VULNERABILITY:	Extensive visitor erosion	TREND:	Declining
OWNERSHIP:	Private	CONTACT:	Kate Difford 0117 975 0706

SITE NAME:	Offa's Dyke: section in Boatwood Plantation, 320m south west of Chase Farm, Tidenham		
DESIGNATION:	Scheduled Monument	CONDITION:	Generally unsatisfactory with major localised problems
PRINCIPAL VULNERABILITY:	Extensive visitor erosion	TREND:	Declining
OWNERSHIP:	Government or Agency	CONTACT:	Kate Difford 0117 975 0706

SITE NAME:	Offa's Dyke: section in Caswell Wood, 280m west of Beeches Farm, Tidenham		
DESIGNATION:	Scheduled Monument	CONDITION:	Generally satisfactory but with significant localised problems
PRINCIPAL VULNERABILITY:	Extensive visitor erosion	TREND:	Declining
OWNERSHIP:	Government or Agency	CONTACT:	Kate Difford 0117 975 0706

SITE NAME:	Offa's Dyke: section in Chapelhouse Wood, 240m west of the Recreation Ground, Tidenham		
DESIGNATION:	Scheduled Monument	CONDITION:	Generally unsatisfactory with major localised problems
PRINCIPAL VULNERABILITY:	Scrub / tree growth	TREND:	Declining
OWNERSHIP:	Private	CONTACT:	Kate Difford 0117 975 0706

SITE NAME:	Offa's Dyke: section in Passage Grove, 660m west of Sheepcot, Tidenham		
DESIGNATION:	Scheduled Monument	CONDITION:	Generally satisfactory but with significant localised problems
PRINCIPAL VULNERABILITY:	Extensive animal burrowing	TREND:	Declining
OWNERSHIP:	Government or Agency	CONTACT:	Kate Difford 0117 975 0706

SITE NAME:	Offa's Dyke: section in Shorncliff Wood including the Devil's Pulpit, 790m south west of Sheepcot, Tidenham		
DESIGNATION:	Scheduled Monument	CONDITION:	Generally unsatisfactory with major localised problems
PRINCIPAL VULNERABILITY:	Extensive visitor erosion	TREND:	Declining
OWNERSHIP:	Government or Agency	CONTACT:	Kate Difford 0117 975 0706

Note:
If the priority category has changed since the 2008 register, the previous category is given in brackets.

ABBREVIATIONS
CA Conservation Area
EH English Heritage
HLF Heritage Lottery Fund

LA Local Authority
LB/LBs Listed Building/s
NP National Park

RPG Registered Park and Garden
SM/SMs Scheduled Monument/s
UA Unitary Authority

WHS World Heritage Site

SITE NAME:	Offa's Dyke: section in Worgan's Wood, 800m west of Chase Farm, Tidenham		
DESIGNATION:	Scheduled Monument	CONDITION:	Generally satisfactory but with significant localised problems
PRINCIPAL VULNERABILITY:	Moderate animal burrowing	TREND:	Declining
OWNERSHIP:	Government or Agency	CONTACT:	Kate Difford 0117 975 0706

SITE NAME:	Roman site 150yds (140m) east of Palace Cottage, Boughspring, Tidenham		
DESIGNATION:	Scheduled Monument	CONDITION:	Generally unsatisfactory with major localised problems
PRINCIPAL VULNERABILITY:	Deterioration – in need of management	TREND:	Declining
OWNERSHIP:	Private	CONTACT:	Kate Difford 0117 975 0706

SITE NAME:	Roman villa 600yds (550m) south west of Woolaston station, Woolaston		
DESIGNATION:	Scheduled Monument	CONDITION:	Extensive significant problems i.e. under plough, collapse
PRINCIPAL VULNERABILITY:	Arable ploughing	TREND:	Declining
OWNERSHIP:	Private	CONTACT:	Kate Difford 0117 975 0706

GLOUCESTER



SITE NAME: **Tanner's Hall, north of city centre, Gouda Way, Gloucester**

DESIGNATION: Scheduled Monument

CONDITION: Very bad

OCCUPANCY: Not applicable

PRIORITY: A (A)

OWNERSHIP: Private

This is a rare survival of a C13 merchant's house, later converted to a tannery and Tanner's Hall. Surrounding buildings have been removed for the inner relief road. English Heritage has commissioned a Feasibility Study which is now complete. The owner has plans for the site which are under discussion.

Contact: Arnold Root 0117 975 0665



SITE NAME: **Llanthony Priory, Range between Outer and Inner Courts, Llanthony Road, Gloucester**

DESIGNATION: Listed Building Grade I, SM

CONDITION: Very bad

OCCUPANCY: Vacant

PRIORITY: B (B)

OWNERSHIP: Trust

Remains of the range between the Outer and Inner Courts of the Augustinian Priory of Llanthony Secunda. Late C14 and early C16. Vacant buildings subject to vandalism. Timber frame decaying; brick and stonework eroded. The Llanthony Priory Trust is looking to raise funds and investigate suitable future uses for the site.

Contact: Rob Iles 0117 975 0662



SITE NAME: **Llanthony Priory, remains of Range on south side of Inner Court, Llanthony Road, Gloucester**

DESIGNATION: Listed Building Grade I, SM

CONDITION: Very bad

OCCUPANCY: Not applicable

PRIORITY: B (B)

OWNERSHIP: Trust

Remains of the range on the south side of the Inner Court of the Augustinian Priory of Llanthony Secunda. Early C16. Subject to vandalism. (See also notes for Llanthony Priory – Range between Outer and Inner courts). The Llanthony Priory Trust is looking to raise funds and investigate suitable future uses for the site.

Contact: Rob Iles 0117 975 0662

STROUD



SITE NAME: **St Marys House, London Road, Chalford**

DESIGNATION: Listed Building Grade II*, CA

CONDITION: Poor

OCCUPANCY: Part occupied

PRIORITY: A (A)

OWNERSHIP: Private

Former mill owner's house and weaver's cottages, late C16 and late C17. Roof in exceptionally poor condition and is covered with tarpaulin.

Contact: Justin Ayton 0117 975 0687

PRIORITY (FOR BUILDINGS)

A
Immediate risk of further rapid deterioration or loss of fabric; no solution agreed.

B
Immediate risk of further rapid deterioration or loss of fabric; solution agreed but not yet implemented.

C
Slow decay, no solution agreed.

D
Slow decay, solution agreed but not yet implemented.

E
Under repair or in fair to good repair, but no user identified; or under threat of vacancy with no obvious new user (applicable only to buildings capable of beneficial use).

F
Repair scheme in progress and (where applicable) end use or user identified; functionally redundant buildings with new use agreed but not yet implemented.



SITE NAME: **Main building at Stanley Mills, Ryeford, Kings Stanley**

DESIGNATION: Listed Building Grade I, CA

CONDITION: Fair

OCCUPANCY: Part occupied

PRIORITY: E (E)

OWNERSHIP: Company

Woollen Mill. 1813. Ancillary building (grade II) is in poor condition and part occupied. Roof repaired with English Heritage grant. The owners are currently in discussion with English Heritage about the future of the entire complex.

Contact: Arnold Root 0117 975 0665



SITE NAME: **Former Saxon Church to west of Priory House, Leonard Stanley**

DESIGNATION: Listed Building Grade II*, SM, CA

CONDITION: Poor

OCCUPANCY: Part occupied

PRIORITY: C (C)

OWNERSHIP: Private

Former Saxon and Medieval chapel within core of former priory of St Leonard. Later converted to agricultural use including dovecotes and forge. Threshing floor in situ. Currently used for vehicle/equipment storage. Condition survey, funded by English Heritage, will inform an application for repair under the farms Higher Level Stewardship scheme with Natural England.

Contact: Mel Barge 0117 975 1300



SITE NAME: **The Red House, Painswick Rococo Garden, Painswick**

DESIGNATION: Listed Building Grade II*, RPG II*

CONDITION: Poor

OCCUPANCY: Vacant

PRIORITY: B (A)

OWNERSHIP: Trust

A mid C18 garden pavilion within Painswick Rococo Garden. The principle elevation is in elaborate gothic style. The main room has a flat vaulted ceiling which is in poor condition. Repairs are due to start in the near future with English Heritage grant aid.

Contact: Arnold Root 0117 975 0665



SITE NAME: **Brownhill Court, Wick Street, Painswick**

DESIGNATION: Listed Building Grade II*

CONDITION: Very bad

OCCUPANCY: Vacant

PRIORITY: C (C)

OWNERSHIP: Private

Early to mid C18 country house converted into flats, which are now vacant. The house has been the subject of a closing order and parts are now in a dangerous condition. Negotiations are in progress.

Contact: Justin Ayton 0117 975 0687



SITE NAME: **Railway Goods Shed, Station Road, Stroud**

DESIGNATION: Listed Building Grade II*, CA

CONDITION: Good

OCCUPANCY: Vacant

PRIORITY: F (F)

OWNERSHIP: Former utility

Railway goods shed built 1845. Shell repaired by local preservation trust with English Heritage grant aid and leased to Stroud Building Preservation Trust. Listed building consent and planning permission have been given and further discussions are ongoing

Contact: Justin Ayton 0117 975 0687

SITE NAME:	Two bowl barrows, known as Climperwell round barrows, 310m south west of Climperwell Farm, Cranham		
DESIGNATION:	Scheduled Monument	CONDITION:	Extensive significant problems i.e. under plough, collapse
PRINCIPAL VULNERABILITY:	Arable ploughing	TREND:	Declining
OWNERSHIP:	Private	CONTACT:	Kate Difford 0117 975 0706

SITE NAME:	The Mount moated site, Haresfield		
DESIGNATION:	Scheduled Monument	CONDITION:	Generally satisfactory but with significant localised problems
PRINCIPAL VULNERABILITY:	Extensive animal burrowing	TREND:	Declining
OWNERSHIP:	Private	CONTACT:	Kate Difford 0117 975 0706

Note:
If the priority category has changed since the 2008 register, the previous category is given in brackets.

ABBREVIATIONS

CA Conservation Area
EH English Heritage
HLF Heritage Lottery Fund

LA Local Authority
LB/LBs Listed Building/s
NP National Park

RPG Registered Park and Garden
SM/SMs Scheduled Monument/s
UA Unitary Authority

WHS World Heritage Site

SITE NAME:	Tresham Farbarrow round barrows, Hillesley and Tresham		
DESIGNATION:	Scheduled Monument	CONDITION:	Extensive significant problems i.e. under plough, collapse
PRINCIPAL VULNERABILITY:	Arable ploughing	TREND:	Declining
OWNERSHIP:	Private	CONTACT:	Kate Difford 0117 975 0706

SITE NAME:	Bowl barrow 450m south east of Upper Hyde Farm, Minchinhampton		
DESIGNATION:	Scheduled Monument	CONDITION:	Extensive significant problems i.e. under plough, collapse
PRINCIPAL VULNERABILITY:	Arable ploughing	TREND:	Declining
OWNERSHIP:	Other	CONTACT:	Kate Difford 0117 975 0706

SITE NAME:	Gatcombe long barrow, 400m east of Gatcombe Farm, Minchinhampton		
DESIGNATION:	Scheduled Monument	CONDITION:	Generally unsatisfactory with major localised problems
PRINCIPAL VULNERABILITY:	Extensive animal burrowing	TREND:	Declining
OWNERSHIP:	Other	CONTACT:	Kate Difford 0117 975 0706

SITE NAME:	Painswick Roman villa (west of High Fold), Painswick		
DESIGNATION:	Scheduled Monument	CONDITION:	Extensive significant problems i.e. under plough, collapse
PRINCIPAL VULNERABILITY:	Arable ploughing	TREND:	Declining
OWNERSHIP:	Private	CONTACT:	Kate Difford 0117 975 0706

SITE NAME:	West Hill Romano-Celtic temple, Uley		
DESIGNATION:	Scheduled Monument	CONDITION:	Generally satisfactory but with minor localised problems
PRINCIPAL VULNERABILITY:	Arable ploughing	TREND:	Declining
OWNERSHIP:	Private	CONTACT:	Kate Difford 0117 975 0706

SITE NAME:	Bowl barrow 720m south east of Longwood Farm, Woodchester		
DESIGNATION:	Scheduled Monument	CONDITION:	Extensive significant problems i.e. under plough, collapse
PRINCIPAL VULNERABILITY:	Arable ploughing	TREND:	Declining
OWNERSHIP:	Private	CONTACT:	Kate Difford 0117 975 0706

SITE NAME:	Bowl barrow 330m north of Symonds' Hall Farm, Wotton-under-Edge		
DESIGNATION:	Scheduled Monument	CONDITION:	Extensive significant problems i.e. under plough, collapse
PRINCIPAL VULNERABILITY:	Arable ploughing	TREND:	Declining
OWNERSHIP:	Private	CONTACT:	Kate Difford 0117 975 0706

TEWKESBURY

SITE NAME: **Dovecote approx 75m south east
of Manor Farm,
Fiddington, Ashchurch**

DESIGNATION: Listed Building Grade II*

CONDITION: Poor

OCCUPANCY: Not applicable

PRIORITY: C (C)

OWNERSHIP: Private

Dovecote, 1637. Pointing eroded particularly on the north face. Occasional missing roof tiles, although some roofing works have recently commenced.

Contact: Justin Ayton 0117 975 0687

PRIORITY (FOR BUILDINGS)

A
Immediate risk of further rapid deterioration or loss of fabric; no solution agreed.

B
Immediate risk of further rapid deterioration or loss of fabric; solution agreed but not yet implemented.

C
Slow decay, no solution agreed.

D
Slow decay, solution agreed but not yet implemented.

E
Under repair or in fair to good repair, but no user identified; or under threat of vacancy with no obvious new user (applicable only to buildings capable of beneficial use).

F
Repair scheme in progress and (where applicable) end use or user identified; functionally redundant buildings with new use agreed but not yet implemented.



SITE NAME: **Dovecote 3m north of Bridge House, Bentham, Badgeworth**

DESIGNATION: Listed Building Grade II*

CONDITION: Poor

OCCUPANCY: Not applicable

PRIORITY: C (C)

OWNERSHIP: Private

Dovecote, CI7. Movement of structural timbers on south east and north east walls has caused joints to pull apart, leading to brick panels falling out. Wattle and daub panels are also fragmenting. Some timber decay on west side. Cement repairs to roof.

Contact: Justin Ayton 0117 975 0687



SITE NAME: **Former gatehouse to Toddington House, Church Lane, Toddington**

DESIGNATION: Listed Building Grade II*, SM, RPG II

CONDITION: Poor

OCCUPANCY: Not applicable

PRIORITY: A (A)

OWNERSHIP: Private

Ancient Jacobean ruin, a remnant of the old manor house, of which the ruined fragments remain 300m south-west of Toddington House.

Contact: Mel Barge 0117 975 1300



SITE NAME: **Toddington House, Church Lane, Toddington**

DESIGNATION: Listed Building Grade I, RPG II

CONDITION: Fair

OCCUPANCY: Vacant

PRIORITY: E (E)

OWNERSHIP: Private

Manor house, 1820-35, set in CI9 formal gardens, on the east side of a late CI8 landscape park. The house has been mothballed for more than 15 years, but has recently been purchased by a new owner who has installed a temporary roof and is currently engaging on an extensive programme of urgent works and repairs in consultation with the Local Planning Authority and English Heritage.

Contact: Justin Ayton 0117 975 0687

SITE NAME:	Nottingham Hill camp, Gotherington		
DESIGNATION:	Scheduled Monument	CONDITION:	Extensive significant problems i.e. under plough, collapse
PRINCIPAL VULNERABILITY:	Arable ploughing	TREND:	Declining
OWNERSHIP:	Private	CONTACT:	Kate Difford 0117 975 0706

SITE NAME:	Great Witcombe Romano-British villa, Great Witcombe		
DESIGNATION:	Scheduled Monument	CONDITION:	Generally unsatisfactory with major localised problems
PRINCIPAL VULNERABILITY:	Deterioration – in need of management	TREND:	Declining
OWNERSHIP:	Government or Agency	CONTACT:	Kate Difford 0117 975 0706

SITE NAME:	Bowl barrow 690m south west of Roel Farm, Hawling		
DESIGNATION:	Scheduled Monument	CONDITION:	Generally satisfactory but with significant localised problems
PRINCIPAL VULNERABILITY:	Arable ploughing	TREND:	Declining
OWNERSHIP:	Private	CONTACT:	Kate Difford 0117 975 0706

SITE NAME:	Bowl barrow 760m south of Roel Farm, Hawling		
DESIGNATION:	Scheduled Monument	CONDITION:	Extensive significant problems i.e. under plough, collapse
PRINCIPAL VULNERABILITY:	Arable ploughing	TREND:	Declining
OWNERSHIP:	Private	CONTACT:	Kate Difford 0117 975 0706

SITE NAME:	Two bowl barrows known as Hawling Downs round barrows, 610m north east of Slade Barn Farm, Hawling		
DESIGNATION:	Scheduled Monument	CONDITION:	Extensive significant problems i.e. under plough, collapse
PRINCIPAL VULNERABILITY:	Arable ploughing	TREND:	Declining
OWNERSHIP:	Private	CONTACT:	Kate Difford 0117 975 0706

Note:
If the priority category has changed since the 2008 register, the previous category is given in brackets.

ABBREVIATIONS

CA Conservation Area
EH English Heritage
HLF Heritage Lottery Fund

LA Local Authority
LB/LBs Listed Building/s
NP National Park

RPG Registered Park and Garden
SM/SMs Scheduled Monument/s
UA Unitary Authority

WHS World Heritage Site

SITE NAME:	Snowhill round barrows (south west of village), Snowhill		
DESIGNATION:	Scheduled Monument	CONDITION:	Extensive significant problems i.e. under plough, collapse
PRINCIPAL VULNERABILITY:	Arable ploughing	TREND:	Declining
OWNERSHIP:	Private	CONTACT:	Kate Difford 0117 975 0706

SITE NAME:	Hailes Abbey and ringwork, Stanway		
DESIGNATION:	Scheduled Monument	CONDITION:	Extensive significant problems i.e. under plough, collapse
PRINCIPAL VULNERABILITY:	Arable ploughing	TREND:	Declining
OWNERSHIP:	Private	CONTACT:	Kate Difford 0117 975 0706

SITE NAME:	Hailes Wood camp, Hailes, Stanway		
DESIGNATION:	Scheduled Monument	CONDITION:	Generally unsatisfactory with major localised problems
PRINCIPAL VULNERABILITY:	Extensive animal burrowing	TREND:	Declining
OWNERSHIP:	Private	CONTACT:	Kate Difford 0117 975 0706

SITE NAME:	Milhampost Roman site, Stanway		
DESIGNATION:	Scheduled Monument	CONDITION:	Extensive significant problems i.e. under plough, collapse
PRINCIPAL VULNERABILITY:	Arable ploughing	TREND:	Declining
OWNERSHIP:	Private	CONTACT:	Kate Difford 0117 975 0706

SITE NAME:	Wadfield Roman villa, Sudeley		
DESIGNATION:	Scheduled Monument	CONDITION:	Extensive significant problems i.e. under plough, collapse
PRINCIPAL VULNERABILITY:	Arable ploughing	TREND:	Declining
OWNERSHIP:	Private	CONTACT:	Kate Difford 0117 975 0706

SITE NAME:	Deserted medieval village, Walton Cardiff		
DESIGNATION:	Scheduled Monument	CONDITION:	Extensive significant problems i.e. under plough, collapse
PRINCIPAL VULNERABILITY:	Arable ploughing	TREND:	Declining
OWNERSHIP:	Private	CONTACT:	Kate Difford 0117 975 0706

ISLES OF SCILLY (UA)



SITE NAME: **Post medieval cottages,
Samson**

DESIGNATION: Scheduled Monument, CA

CONDITION: Poor

OCCUPANCY: Not applicable

PRIORITY: C (C)

OWNERSHIP: Trust

Fossilised C18/C19 landscape. The remains of the buildings are at risk from natural weathering, vegetation and erosion caused by visitors. A management plan has been devised and initial phases of consolidation are being grant aided by English Heritage (2009).

Contact: Rebecca Child 0117 975 0674

SITE NAME:	Civil War battery on The Green, Bryher		
DESIGNATION:	Scheduled Monument	CONDITION:	Generally unsatisfactory with major localised problems
PRINCIPAL VULNERABILITY:	Moderate vehicle damage/erosion	TREND:	Declining
OWNERSHIP:	Other	CONTACT:	Kate Difford 0117 975 0706

PRIORITY (FOR BUILDINGS)

A
Immediate risk of further rapid deterioration or loss of fabric; no solution agreed.

B
Immediate risk of further rapid deterioration or loss of fabric; solution agreed but not yet implemented.

C
Slow decay, no solution agreed.

D
Slow decay, solution agreed but not yet implemented.

E
Under repair or in fair to good repair, but no user identified; or under threat of vacancy with no obvious new user (applicable only to buildings capable of beneficial use).

F
Repair scheme in progress and (where applicable) end use or user identified; functionally redundant buildings with new use agreed but not yet implemented.

SITE NAME:	Gig shed on the north coast of Great Porth, Bryher		
DESIGNATION:	Scheduled Monument	CONDITION:	Extensive significant problems i.e. under plough, collapse
PRINCIPAL VULNERABILITY:	Dumping	TREND:	Declining
OWNERSHIP:	Other	CONTACT:	Kate Difford 0117 975 0706

SITE NAME:	Prehistoric enclosure south east of The Brow, Bryher		
DESIGNATION:	Scheduled Monument	CONDITION:	Generally satisfactory but with significant localised problems
PRINCIPAL VULNERABILITY:	Other	TREND:	Declining
OWNERSHIP:	Other	CONTACT:	Kate Difford 0117 975 0706

SITE NAME:	Prehistoric field system and post-medieval quay in Great Porth, Bryher		
DESIGNATION:	Scheduled Monument	CONDITION:	Generally satisfactory but with significant localised problems
PRINCIPAL VULNERABILITY:	Coastal erosion	TREND:	Declining
OWNERSHIP:	Other	CONTACT:	Kate Difford 0117 975 0706

SITE NAME:	Prehistoric field system and Romano-British cist in Green Bay, Bryher		
DESIGNATION:	Scheduled Monument	CONDITION:	Generally satisfactory but with significant localised problems
PRINCIPAL VULNERABILITY:	Collapse	TREND:	Declining
OWNERSHIP:	Other	CONTACT:	Kate Difford 0117 975 0706

SITE NAME:	Prehistoric hut circle south of The Brow, Bryher		
DESIGNATION:	Scheduled Monument	CONDITION:	Generally satisfactory but with significant localised problems
PRINCIPAL VULNERABILITY:	Other	TREND:	Declining
OWNERSHIP:	Other	CONTACT:	Kate Difford 0117 975 0706

SITE NAME:	Prehistoric linear boundary and cairns south west of The Bar, Bryher		
DESIGNATION:	Scheduled Monument	CONDITION:	Generally satisfactory but with significant localised problems
PRINCIPAL VULNERABILITY:	Other	TREND:	Declining
OWNERSHIP:	Other	CONTACT:	Kate Difford 0117 975 0706

SITE NAME:	Prehistoric linear boundary SSE of The Island, Bryher		
DESIGNATION:	Scheduled Monument	CONDITION:	Generally satisfactory but with significant localised problems
PRINCIPAL VULNERABILITY:	Other	TREND:	Declining
OWNERSHIP:	Other	CONTACT:	Kate Difford 0117 975 0706

SITE NAME:	Prehistoric field system and post-medieval breastwork and maze on Castella Down, St Agnes		
DESIGNATION:	Scheduled Monument	CONDITION:	Generally unsatisfactory with major localised problems
PRINCIPAL VULNERABILITY:	Extensive visitor erosion	TREND:	Declining
OWNERSHIP:	Other	CONTACT:	Kate Difford 0117 975 0706

Note:
If the priority category has changed since the 2008 register, the previous category is given in brackets.

ABBREVIATIONS
CA Conservation Area
EH English Heritage
HLF Heritage Lottery Fund

LA Local Authority
LB/LBs Listed Building/s
NP National Park

RPG Registered Park and Garden
SM/SMs Scheduled Monument/s
UA Unitary Authority

WHS World Heritage Site

SITE NAME: Platform cairn on Cruther's Neck, St Martin's			
DESIGNATION:	Scheduled Monument	CONDITION:	Generally satisfactory but with significant localised problems
PRINCIPAL VULNERABILITY:	Plant growth	TREND:	Declining
OWNERSHIP:	Other	CONTACT:	Kate Difford 0117 975 0706

SITE NAME: Prehistoric cairn cemetery and field system on Tinkler's Hill, St Martin's			
DESIGNATION:	Scheduled Monument	CONDITION:	Generally satisfactory but with significant localised problems
PRINCIPAL VULNERABILITY:	Scrub / tree growth	TREND:	Declining
OWNERSHIP:	Other	CONTACT:	Kate Difford 0117 975 0706

SITE NAME: Prehistoric house platform settlement south west of English Island Carn, St Martin's			
DESIGNATION:	Scheduled Monument	CONDITION:	Generally satisfactory but with significant localised problems
PRINCIPAL VULNERABILITY:	Plant growth	TREND:	Declining
OWNERSHIP:	Other	CONTACT:	Kate Difford 0117 975 0706

SITE NAME: Prehistoric settlement and Romano-British shrine on Nornour, St Martin's			
DESIGNATION:	Scheduled Monument	CONDITION:	Generally unsatisfactory with major localised problems
PRINCIPAL VULNERABILITY:	Coastal erosion	TREND:	Declining
OWNERSHIP:	Other	CONTACT:	Kate Difford 0117 975 0706

SITE NAME: Prehistoric to Romano-British ritual, funerary and settlement remains on Par Beach, St Martin's			
DESIGNATION:	Scheduled Monument	CONDITION:	Generally satisfactory but with significant localised problems
PRINCIPAL VULNERABILITY:	Coastal erosion	TREND:	Declining
OWNERSHIP:	Other	CONTACT:	Kate Difford 0117 975 0706

SITE NAME: Ennor Castle, Old Town, St Mary's			
DESIGNATION:	Scheduled Monument	CONDITION:	Generally unsatisfactory with major localised problems
PRINCIPAL VULNERABILITY:	Scrub / tree growth	TREND:	Declining
OWNERSHIP:	Private	CONTACT:	Kate Difford 0117 975 0706

SITE NAME: Hut circle settlement in Pendrathen, St Mary's			
DESIGNATION:	Scheduled Monument	CONDITION:	Extensive significant problems i.e. under plough, collapse
PRINCIPAL VULNERABILITY:	Coastal erosion	TREND:	Declining
OWNERSHIP:	Other	CONTACT:	Kate Difford 0117 975 0706

SITE NAME: Iron Age to Romano-British fogou on northern Peninnis Head, 170m south of Carn Gwavel Farm, St Mary's			
DESIGNATION:	Scheduled Monument	CONDITION:	Generally satisfactory but with significant localised problems
PRINCIPAL VULNERABILITY:	Collapse	TREND:	Unknown
OWNERSHIP:	Other	CONTACT:	Kate Difford 0117 975 0706

PRIORITY (FOR BUILDINGS)

A
Immediate risk of further rapid deterioration or loss of fabric; no solution agreed.

B
Immediate risk of further rapid deterioration or loss of fabric; solution agreed but not yet implemented.

C
Slow decay, no solution agreed.

D
Slow decay, solution agreed but not yet implemented.

E
Under repair or in fair to good repair, but no user identified; or under threat of vacancy with no obvious new user (applicable only to buildings capable of beneficial use).

F
Repair scheme in progress and (where applicable) end use or user identified; functionally redundant buildings with new use agreed but not yet implemented.

SITE NAME:	Kerbed platform cairn on Helvear Hill, 210m ENE of Helvear Farm, St Mary's		
DESIGNATION:	Scheduled Monument	CONDITION:	Generally unsatisfactory with major localised problems
PRINCIPAL VULNERABILITY:	Collapse	TREND:	Declining
OWNERSHIP:	Other	CONTACT:	Kate Difford 0117 975 0706

SITE NAME:	Post-medieval breastwork, curtain wall and associated defensive structures on the periphery of The Garrison, St Mary's		
DESIGNATION:	Scheduled Monument	CONDITION:	Generally unsatisfactory with major localised problems
PRINCIPAL VULNERABILITY:	Coastal erosion	TREND:	Declining
OWNERSHIP:	Other	CONTACT:	Kate Difford 0117 975 0706

SITE NAME:	Prehistoric settlement, Romano-British cist cemetery and Civil War battery in northern Toll's Porth, St Mary's		
DESIGNATION:	Scheduled Monument	CONDITION:	Extensive significant problems i.e. under plough, collapse
PRINCIPAL VULNERABILITY:	Coastal erosion	TREND:	Declining
OWNERSHIP:	Other	CONTACT:	Kate Difford 0117 975 0706

SITE NAME:	Round cairn 137m east of Helvear Farm, St Mary's		
DESIGNATION:	Scheduled Monument	CONDITION:	Generally unsatisfactory with major localised problems
PRINCIPAL VULNERABILITY:	Collapse	TREND:	Declining
OWNERSHIP:	Other	CONTACT:	Kate Difford 0117 975 0706

SITE NAME:	The Giant's Castle cliff castle, St Mary's		
DESIGNATION:	Scheduled Monument	CONDITION:	Generally unsatisfactory with major localised problems
PRINCIPAL VULNERABILITY:	Other	TREND:	Declining
OWNERSHIP:	Other	CONTACT:	Kate Difford 0117 975 0706

SITE NAME:	The Old Quay, Old Town Bay, St Mary's		
DESIGNATION:	Scheduled Monument	CONDITION:	Generally satisfactory but with significant localised problems
PRINCIPAL VULNERABILITY:	Coastal erosion	TREND:	Declining
OWNERSHIP:	Other	CONTACT:	Kate Difford 0117 975 0706

SITE NAME:	World War II pillbox and Civil War battery at Tolman Point, St Mary's		
DESIGNATION:	Scheduled Monument	CONDITION:	Generally satisfactory but with significant localised problems
PRINCIPAL VULNERABILITY:	Dumping	TREND:	Declining
OWNERSHIP:	Other	CONTACT:	Kate Difford 0117 975 0706

SITE NAME:	World War II pillbox between Thomas' Porth and Porthaloo, St Mary's		
DESIGNATION:	Scheduled Monument	CONDITION:	Generally satisfactory but with significant localised problems
PRINCIPAL VULNERABILITY:	Collapse	TREND:	Declining
OWNERSHIP:	Other	CONTACT:	Kate Difford 0117 975 0706

Note:
If the priority category has changed since the 2008 register, the previous category is given in brackets.

ABBREVIATIONS
CA Conservation Area
EH English Heritage
HLF Heritage Lottery Fund

LA Local Authority
LB/LBs Listed Building/s
NP National Park

RPG Registered Park and Garden
SM/SMs Scheduled Monument/s
UA Unitary Authority

WHS World Heritage Site

SITE NAME:	World War II pillbox west of Porth Hellick, 90m north of Drum Rock, St Mary's		
DESIGNATION:	Scheduled Monument	CONDITION:	Extensive significant problems i.e. under plough, collapse
PRINCIPAL VULNERABILITY:	Collapse	TREND:	Declining
OWNERSHIP:	Other	CONTACT:	Kate Difford 0117 975 0706

SITE NAME:	Post-medieval animal-driven crushing mill 270m south west of Blockhouse Cottage, Tresco		
DESIGNATION:	Scheduled Monument	CONDITION:	Generally satisfactory but with significant localised problems
PRINCIPAL VULNERABILITY:	Scrub / tree growth	TREND:	Declining
OWNERSHIP:	Other	CONTACT:	Kate Difford 0117 975 0706

SITE NAME:	Prehistoric field system and settlement in Bathinghouse Porth, Tresco		
DESIGNATION:	Scheduled Monument	CONDITION:	Generally satisfactory but with significant localised problems
PRINCIPAL VULNERABILITY:	Coastal erosion	TREND:	Declining
OWNERSHIP:	Other	CONTACT:	Kate Difford 0117 975 0706

SITE NAME:	Prehistoric field system and settlement north of Appletree Point, Tresco		
DESIGNATION:	Scheduled Monument	CONDITION:	Unknown
PRINCIPAL VULNERABILITY:	Coastal erosion	TREND:	Declining
OWNERSHIP:	Other	CONTACT:	Kate Difford 0117 975 0706

SITE NAME:	Prehistoric round cairn 255m south west of Blockhouse Cottages, Tresco		
DESIGNATION:	Scheduled Monument	CONDITION:	Generally satisfactory but with significant localised problems
PRINCIPAL VULNERABILITY:	Plant growth	TREND:	Declining
OWNERSHIP:	Other	CONTACT:	Kate Difford 0117 975 0706

SITE NAME:	St Nicholas' Priory, Tresco		
DESIGNATION:	Scheduled Monument	CONDITION:	Generally satisfactory but with significant localised problems
PRINCIPAL VULNERABILITY:	Collapse	TREND:	Declining
OWNERSHIP:	Other	CONTACT:	Kate Difford 0117 975 0706

NORTH SOMERSET (UA)




SITE NAME: **Elms Colliery,
Nailsea**

DESIGNATION: Scheduled Monument
CONDITION: Poor
OCCUPANCY: Vacant
PRIORITY: B (B)
OWNERSHIP: Local Authority

One of the most complete examples of a late C18 colliery remaining in England. There are three standing structures and further exposed archaeological remains. All buildings are unroofed, derelict and subject to neglect and vandalism. Discussions are taking place for the colliery to be handed over to the Nailsea Historic Monuments Trust.

Contact: Mel Barge 0117 975 1300



SITE NAME: **Birnbeck Pier,
Weston Super Mare**

DESIGNATION: Listed Building Grade II*, CA
CONDITION: Very bad
OCCUPANCY: Part occupied
PRIORITY: A (A)
OWNERSHIP: Company

Main pier which connects Birnbeck Island to the mainland below the Prince Consort Gardens. Dated 1862, opened 1867. Disused apart from the lifeboat station on the island. Negotiations are ongoing between Local Planning Authority, owner, English Heritage and other interested parties about repair of pier and development of island. Trial repairs have been grant aided by English Heritage and are pending.

Contact: Arnold Root 0117 975 0665

PRIORITY (FOR BUILDINGS)

A
Immediate risk of further rapid deterioration or loss of fabric; no solution agreed.

B
Immediate risk of further rapid deterioration or loss of fabric; solution agreed but not yet implemented.

C
Slow decay, no solution agreed.

D
Slow decay, solution agreed but not yet implemented.

E
Under repair or in fair to good repair, but no user identified; or under threat of vacancy with no obvious new user (applicable only to buildings capable of beneficial use).

F
Repair scheme in progress and (where applicable) end use or user identified; functionally redundant buildings with new use agreed but not yet implemented.



SITE NAME:	Orangery at Tyntesfield, Tyntesfield, Wraxall
DESIGNATION:	Listed Building Grade II*, RPG II*
CONDITION:	Very bad
OCCUPANCY:	Not applicable
PRIORITY:	A (A)
OWNERSHIP:	Trust

Orangery (1897). Structure has not received any attention for many years and is in a very poor state. Tyntesfield House and estate was acquired in 2002 by the National Trust with funding from the Heritage Lottery Fund. The Trust is in the process of drawing up a strategy for the various elements. A temporary roof has been installed and repairs are scheduled to start in 2009.

Contact: Justin Ayton 0117 975 0687

PLYMOUTH, CITY OF (UA)



SITE NAME:	Agaton Fort, Plymouth
DESIGNATION:	Scheduled Monument
CONDITION:	Fair
OCCUPANCY:	Part occupied
PRIORITY:	D (D)
OWNERSHIP:	Government

Heavy Goods Vehicle testing centre is located within a modern building in the Fort. Some ancillary buildings are vacant but have been subject to remedial repairs.

Contact: Simon Ramsden 0117 975 0676



SITE NAME:	The coastal fortifications of Drakes Island, Plymouth
DESIGNATION:	Listed Building Grade II, SM
CONDITION:	Poor
OCCUPANCY:	Vacant
PRIORITY:	C (New)
OWNERSHIP:	Private

The Island incorporates numerous defences/military monuments dating from 1549-C20. It was held for Parliament during the Civil War and was used for defence purposes until 1958. More recently it has been used as an outdoor pursuits centre. All buildings and structures are thought to be in a poor state. The island is mainly scheduled, with four grade II listed buildings. No long-term solution has been identified.

Contact: Phil McMahon 0117 975 0699



SITE NAME:	Boringdon Arch, Plymbridge Road, Plymouth
DESIGNATION:	Listed Building Grade II*, SM
CONDITION:	Poor
OCCUPANCY:	Not applicable
PRIORITY:	D (C)
OWNERSHIP:	Private

Designed by Robert Adam and built in 1783, it is believed the arch was built as a triumphal arch and eye-catcher to be viewed from Saltram House. Its repair was included in a Section 106 agreement associated with consent for adjacent golf course, but work is yet to start

Contact: Simon Ramsden 0117 975 0676



SITE NAME:	Woodland Fort, Crownhill Road, Crownhill, Plymouth
DESIGNATION:	Scheduled Monument
CONDITION:	Very bad
OCCUPANCY:	Part occupied
PRIORITY:	C (New)
OWNERSHIP:	Local Authority

Palmerston Fort, built 1863-1869. Part of barrack block in use as social club, but the rest is empty. Remedial repairs have been undertaken and some of the heavy vegetation has recently been cleared. Site is prone to vandalism and rubbish dumping. On-going discussions with English Heritage to find long term solution.

Contact: Phil McMahon 0117 975 0699



SITE NAME:	Oddfellows Hall, Ker Street, Devonport, Plymouth
DESIGNATION:	Listed Building Grade I
CONDITION:	Poor
OCCUPANCY:	Occupied
PRIORITY:	C (C)
OWNERSHIP:	Private

Hall by John Foulston, 1823, in the Egyptian style. Part of a group with the Guildhall and Devonport Column. Egyptian columns flank a central, recessed porch. Currently used as a social club, and in poor repair. English Heritage has grant aided a feasibility study and emergency repairs to the roof.

Contact: Rebecca Child 0117 975 0674

Note:
If the priority category has changed since the 2008 register, the previous category is given in brackets.

ABBREVIATIONS

CA Conservation Area
EH English Heritage
HLF Heritage Lottery Fund

LA Local Authority
LB/LBs Listed Building/s
NP National Park

RPG Registered Park and Garden
SM/SMs Scheduled Monument/s
UA Unitary Authority

WHS World Heritage Site



SITE NAME: The Guildhall,
Ker Street,
Devonport, Plymouth

DESIGNATION: Listed Building Grade I, CA

CONDITION: Fair


OCCUPANCY: Part occupied

PRIORITY: F (E)

OWNERSHIP: Local Authority

Guildhall by John Foulston, 1821, in the form of a Greek temple. Situated in an area of extreme poverty. The building is prone to vandalism. It forms part of an important group of civic structures in Devonport, now a regeneration area. Plymouth City Council is developing a scheme to bring the building into greater use.

Contact: Rebecca Child 0117 975 0674



SITE NAME: Efford Fort and Emplacement,
Military Road,
Efford, Plymouth

DESIGNATION: Scheduled Monument

CONDITION: Very bad

OCCUPANCY: Part occupied

PRIORITY: A (New)

OWNERSHIP: Private

Palmerston Fort built 1863-1869. Partially occupied as parade ground is used for storage, but all buildings are vacant. Buildings are suffering from extreme neglect and decay and heavy vegetation growth. Extensive water penetration and structural problems are apparent. No solution agreed at present.

Contact: Phil McMahon 0117 975 0699



SITE NAME: South Saw Mills,
South Yard, HM Naval Base,
Plymouth

DESIGNATION: Listed Building Grade II*

CONDITION: Fair

OCCUPANCY: Vacant

PRIORITY: E (E)

OWNERSHIP: Government

Saw mill of 1856-1959. The sawmills ceased to be used as such in 1987 but remained as storage and in light industrial use until 1997. Repairs have been carried out. It remains vacant with no identified use.

Contact: Michael Turner 020 7973 3808



SITE NAME: South Smithery,
South Yard, HM Naval Base,
Plymouth

DESIGNATION: Listed Building Grade II*

CONDITION: Very bad

OCCUPANCY: Vacant

PRIORITY: A (A)

OWNERSHIP: Government

Dockyard smithery built 1771, modified in C19 and reconstructed c1897. Remained in use until 1987 when structural faults were discovered. Large industrial building with a complex building history. Doors and windows made weather tight in 2007, but much of roof remains exposed; continued deterioration of masonry and internal joinery.

Contact: Michael Turner 020 7973 3808



SITE NAME: Belmont House,
Belmont Place,
Stoke, Plymouth

DESIGNATION: Listed Building Grade II*, CA

CONDITION: Poor

OCCUPANCY: Occupied

PRIORITY: D (D)

OWNERSHIP: Private

Large detached stucco villa, circa 1820. Former YHA. Owner has consent for modest conversion and is seeking permission for enabling development in the grounds.

Contact: Simon Ramsden 0117 975 0676



SITE NAME: Academy Theatre and Great Western
Hotel (Palace Theatre), Union Street,
Stonehouse, Plymouth

DESIGNATION: Listed Building Grade II*, CA

CONDITION: Very bad

OCCUPANCY: Vacant

PRIORITY: C (C)

OWNERSHIP: Private

Former variety theatre and hotel, 1898. Building gradually deteriorating. A significant building in a major regeneration area. English Heritage has offered grant aid in the past, which was not taken up. Temporary repairs undertaken in 1997. Currently in very bad condition with water penetration causing internal floors to become dangerous.

Contact: Simon Ramsden 0117 975 0676

SITE NAME: Efford Fort and Efford Emplacement, Plymouth	
DESIGNATION: Scheduled Monument	CONDITION: Generally satisfactory but with significant localised problems
PRINCIPAL VULNERABILITY: Deterioration – in need of management	TREND: Declining
OWNERSHIP: Local Authority	CONTACT: Kate Difford 0117 975 0706

PRIORITY (FOR BUILDINGS)

A Immediate risk of further rapid deterioration or loss of fabric; solution agreed.

B Immediate risk of further rapid deterioration or loss of fabric; solution agreed but not yet implemented.

C Slow decay, no solution agreed.

D Slow decay, solution agreed but not yet implemented.

E Under repair or in fair to good repair, but no user identified; or under threat of vacancy with no obvious new user (applicable only to buildings capable of beneficial use).

F Repair scheme in progress and (where applicable) end use or user identified; functionally redundant buildings with new use agreed but not yet implemented.

SITE NAME: Egg Buckland keep, Plymouth			
DESIGNATION:	Scheduled Monument	CONDITION:	Generally satisfactory but with significant localised problems
PRINCIPAL VULNERABILITY:	Development requiring planning permission	TREND:	Unknown
OWNERSHIP:	Private	CONTACT:	Kate Difford 0117 975 0706

SITE NAME: Fort Stamford, Plymouth			
DESIGNATION:	Scheduled Monument	CONDITION:	Generally unsatisfactory with major localised problems
PRINCIPAL VULNERABILITY:	Permitted development	TREND:	Declining
OWNERSHIP:	Private	CONTACT:	Kate Difford 0117 975 0706

SITE NAME: Knowle battery, Plymouth			
DESIGNATION:	Scheduled Monument	CONDITION:	Generally satisfactory but with significant localised problems
PRINCIPAL VULNERABILITY:	Rain entry	TREND:	Unknown
OWNERSHIP:	Local Authority	CONTACT:	Kate Difford 0117 975 0706

SITE NAME: Laura Battery, Plymouth			
DESIGNATION:	Scheduled Monument	CONDITION:	Generally satisfactory but with significant localised problems
PRINCIPAL VULNERABILITY:	Deterioration – in need of management	TREND:	Declining
OWNERSHIP:	Private	CONTACT:	Kate Difford 0117 975 0706

SITE NAME: Laura Emplacement, immediately south west of Laura Battery, Plymouth			
DESIGNATION:	Scheduled Monument	CONDITION:	Generally unsatisfactory with major localised problems
PRINCIPAL VULNERABILITY:	Development requiring planning permission	TREND:	Declining
OWNERSHIP:	Private	CONTACT:	Kate Difford 0117 975 0706

SITE NAME: Plympton Priory, Plymouth			
DESIGNATION:	Scheduled Monument	CONDITION:	Extensive significant problems i.e. under plough, collapse
PRINCIPAL VULNERABILITY:	Development requiring planning permission	TREND:	Improving
OWNERSHIP:	Private	CONTACT:	Kate Difford 0117 975 0706

SITE NAME: Stonehouse Manor wall, Plymouth			
DESIGNATION:	Scheduled Monument	CONDITION:	Generally unsatisfactory with major localised problems
PRINCIPAL VULNERABILITY:	Collapse	TREND:	Improving
OWNERSHIP:	Local Authority	CONTACT:	Kate Difford 0117 975 0706

SITE NAME: The coastal fortifications of Drake's Island, Plymouth			
DESIGNATION:	Scheduled Monument	CONDITION:	Generally satisfactory but with significant localised problems
PRINCIPAL VULNERABILITY:	Development requiring planning permission	TREND:	Declining
OWNERSHIP:	Private	CONTACT:	Kate Difford 0117 975 0706

Note:
If the priority category has changed since the 2008 register, the previous category is given in brackets.

ABBREVIATIONS
CA Conservation Area
EH English Heritage
HLF Heritage Lottery Fund

LA Local Authority
LB/LBs Listed Building/s
NP National Park

RPG Registered Park and Garden
SM/SMs Scheduled Monument/s
UA Unitary Authority

WHS World Heritage Site

SITE NAME:	Woodland fort, Plymouth		
DESIGNATION:	Scheduled Monument	CONDITION:	Generally satisfactory but with minor localised problems
PRINCIPAL VULNERABILITY:	Deterioration – in need of management	TREND:	Improving
OWNERSHIP:	Local Authority	CONTACT:	Kate Difford 0117 975 0706

POOLE (UA)

SITE NAME:	Fern Barrow: a bowl barrow on Talbot Heath, Poole		
DESIGNATION:	Scheduled Monument	CONDITION:	Generally unsatisfactory with major localised problems
PRINCIPAL VULNERABILITY:	Scrub / tree growth	TREND:	Declining
OWNERSHIP:	Local Authority	CONTACT:	Kate Difford 0117 975 0706

SITE NAME:	Round barrow cemetery on Barrow Hill 150m south west of Brookvale Farm, Poole		
DESIGNATION:	Scheduled Monument	CONDITION:	Generally unsatisfactory with major localised problems
PRINCIPAL VULNERABILITY:	Deterioration – in need of management	TREND:	Declining
OWNERSHIP:	Private	CONTACT:	Kate Difford 0117 975 0706

SOMERSET**EXMOOR (NP)**

SITE NAME:	Barlinch Priory, Brompton Regis, West Somerset		
DESIGNATION:	Scheduled Monument	CONDITION:	Generally satisfactory but with significant localised problems
PRINCIPAL VULNERABILITY:	Collapse	TREND:	Declining
OWNERSHIP:	Private	CONTACT:	Kate Difford 0117 975 0706

SITE NAME:	Cow Castle, Exmoor, West Somerset		
DESIGNATION:	Scheduled Monument	CONDITION:	Generally satisfactory but with significant localised problems
PRINCIPAL VULNERABILITY:	Scrub / tree growth	TREND:	Declining
OWNERSHIP:	Private	CONTACT:	Kate Difford 0117 975 0706

SITE NAME:	Iron Age defended settlement above Sweetworthy (eastern of two), Luccombe, West Somerset		
DESIGNATION:	Scheduled Monument	CONDITION:	Generally unsatisfactory with major localised problems
PRINCIPAL VULNERABILITY:	Scrub / tree growth	TREND:	Declining
OWNERSHIP:	Private	CONTACT:	Kate Difford 0117 975 0706

SITE NAME:	Iron Age defended settlement above Sweetworthy (western of two), Luccombe, West Somerset		
DESIGNATION:	Scheduled Monument	CONDITION:	Generally unsatisfactory with major localised problems
PRINCIPAL VULNERABILITY:	Scrub / tree growth	TREND:	Declining
OWNERSHIP:	Private	CONTACT:	Kate Difford 0117 975 0706

SITE NAME:	Sweetworthy deserted medieval settlement, Luccombe, West Somerset		
DESIGNATION:	Scheduled Monument	CONDITION:	Generally satisfactory but with significant localised problems
PRINCIPAL VULNERABILITY:	Moderate animal burrowing	TREND:	Declining
OWNERSHIP:	Private	CONTACT:	Kate Difford 0117 975 0706

PRIORITY (FOR BUILDINGS)

A
Immediate risk of further rapid deterioration or loss of fabric; no solution agreed.

B
Immediate risk of further rapid deterioration or loss of fabric; solution agreed but not yet implemented.

C
Slow decay, no solution agreed.

D
Slow decay, solution agreed but not yet implemented.

E
Under repair or in fair to good repair, but no user identified; or under threat of vacancy with no obvious new user (applicable only to buildings capable of beneficial use).

F
Repair scheme in progress and (where applicable) end use or user identified; functionally redundant buildings with new use agreed but not yet implemented.

SITE NAME: West Luccombe packhorse bridge, Luccombe, West Somerset			
DESIGNATION:	Scheduled Monument	CONDITION:	Generally unsatisfactory with major localised problems
PRINCIPAL VULNERABILITY:	Deterioration – in need of management	TREND:	Declining
OWNERSHIP:	Private	CONTACT:	Kate Difford 0117 975 0706

SITE NAME: Iron Age defended settlement, Furzebury Brake, Minehead Without, West Somerset			
DESIGNATION:	Scheduled Monument	CONDITION:	Generally satisfactory but with significant localised problems
PRINCIPAL VULNERABILITY:	Moderate animal burrowing	TREND:	Declining
OWNERSHIP:	Private	CONTACT:	Kate Difford 0117 975 0706

SITE NAME: Stone circle, Porlock Common, Porlock, West Somerset			
DESIGNATION:	Scheduled Monument	CONDITION:	Generally satisfactory but with minor localised problems
PRINCIPAL VULNERABILITY:	Vandalism	TREND:	Declining
OWNERSHIP:	Private	CONTACT:	Kate Difford 0117 975 0706

SITE NAME: Allerford New Bridge, Selworthy, West Somerset			
DESIGNATION:	Scheduled Monument	CONDITION:	Generally satisfactory but with significant localised problems
PRINCIPAL VULNERABILITY:	Moderate vehicle damage/erosion	TREND:	Declining
OWNERSHIP:	Local Authority	CONTACT:	Kate Difford 0117 975 0706

SITE NAME: Staddon Hill camp, Winsford, West Somerset			
DESIGNATION:	Scheduled Monument	CONDITION:	Generally satisfactory but with minor localised problems
PRINCIPAL VULNERABILITY:	Plant growth	TREND:	Stable
OWNERSHIP:	Private	CONTACT:	Kate Difford 0117 975 0706

SITE NAME: Brightworthy Barrows on Withypool Common, Withypool and Hawkridge, West Somerset			
DESIGNATION:	Scheduled Monument	CONDITION:	Generally unsatisfactory with major localised problems
PRINCIPAL VULNERABILITY:	Extensive visitor erosion	TREND:	Declining
OWNERSHIP:	Private	CONTACT:	Kate Difford 0117 975 0706

MENDIP



SITE NAME: **Kilmersdon Lodges, Kilmersdon**

DESIGNATION: Listed Building Grade II*, RPG II*

CONDITION: Very bad

OCCUPANCY: Vacant

PRIORITY: A (A)

OWNERSHIP: Private

Pair of lodges, gate piers and gates, associated with Ammerdown House, 1788-94 by James Wyatt, and situated on the edge of a late C18 to early C19 park by TS Joliffe. The lodges were ruinous when listed in the 1960s and their potential for reuse is limited by their size. A feasibility study has been undertaken but the scale of the project indicated was prohibitive. Discussions are underway with new owner.

Contact: Jenny Chesher 0117 975 0686



SITE NAME: **Boat House, Orchardleigh Estate, Orchardleigh Park, Lullington**

DESIGNATION: Listed Building Grade II*, RPG II*

CONDITION: Very bad

OCCUPANCY: Not applicable

PRIORITY: A (A)

OWNERSHIP: Private

Mid C18 temple boathouse located in the north-east corner of the lake, which is situated to the south of the house within the park. An application for conversion to residential use is being considered with a restriction linking it to an ancillary use to Orchardleigh House.

Contact: Jenny Chesher 0117 975 0686

Note:
If the priority category has changed since the 2008 register, the previous category is given in brackets.

ABBREVIATIONS

CA Conservation Area
EH English Heritage
HLF Heritage Lottery Fund

LA Local Authority
LB/LBs Listed Building/s
NP National Park

RPG Registered Park and Garden
SM/SMs Scheduled Monument/s
UA Unitary Authority

WHS World Heritage Site



SITE NAME: Gazebo and attached stables,
Rode Mill House,
Rode Hill, Rode

Late C18 gazebo and attached stables. Permission was granted for residential conversion of stables and this has now been implemented together with their repair. Repairs to the Gazebo are also now nearing completion.

DESIGNATION: Listed Building Grade II*

CONDITION: Poor

OCCUPANCY: Not applicable

PRIORITY: F (F)

OWNERSHIP: Private

Contact: Jenny Chesher 0117 975 0686



SITE NAME: Former Anglo-Bavarian Brewery,
Commercial Road,
Shepton Mallet

Brewery, now warehouses, built 1864. Whilst partly occupied at ground floor level, most of the building has been vacant for many years. The condition of the building is deteriorating and suffering from water penetration in places. A feasibility study has been financed through the Shepton Mallet HER scheme and discussions about the beneficial use of the site are ongoing with the owners.

DESIGNATION: Listed Building Grade II*

CONDITION: Poor

OCCUPANCY: Part occupied

PRIORITY: C (C)

OWNERSHIP: Company

Contact: Jenny Chesher 0117 975 0686

SITE NAME: Five bowl barrows 500m north west of Cuckoo Cleeves: part of the Stock Hill round barrow cemetery, Chewton Mendip

DESIGNATION: Scheduled Monument **CONDITION:** Generally satisfactory but with significant localised problems

PRINCIPAL VULNERABILITY: Forestry **TREND:** Stable

OWNERSHIP: Private **CONTACT:** Kate Difford 0117 975 0706

SITE NAME: Round barrows south west of Cleeve's Plantation, Chewton Mendip

DESIGNATION: Scheduled Monument **CONDITION:** Generally satisfactory but with significant localised problems

PRINCIPAL VULNERABILITY: Forestry **TREND:** Unknown

OWNERSHIP: Private **CONTACT:** Kate Difford 0117 975 0706

SITE NAME: Bowl barrow 300m north east of Whitnell Corner, Emborough

DESIGNATION: Scheduled Monument **CONDITION:** Extensive significant problems i.e. under plough, collapse

PRINCIPAL VULNERABILITY: Arable ploughing **TREND:** Declining

OWNERSHIP: Private **CONTACT:** Kate Difford 0117 975 0706

SITE NAME: Drying house at The Coach House, Willow Vale, Frome

DESIGNATION: Scheduled Monument **CONDITION:** Extensive significant problems i.e. under plough, collapse

PRINCIPAL VULNERABILITY: Deterioration – in need of management **TREND:** Declining

OWNERSHIP: Private **CONTACT:** Kate Difford 0117 975 0706

SITE NAME: Glastonbury lake village, Godney

DESIGNATION: Scheduled Monument **CONDITION:** Generally satisfactory but with significant localised problems

PRINCIPAL VULNERABILITY: Drainage/dewatering **TREND:** Declining

OWNERSHIP: Private **CONTACT:** Kate Difford 0117 975 0706

SITE NAME: Vobster Breach colliery, 890m ENE of Tweed Farm, Leigh-on-Mendip

DESIGNATION: Scheduled Monument **CONDITION:** Generally unsatisfactory with major localised problems

PRINCIPAL VULNERABILITY: Plant growth **TREND:** Declining

OWNERSHIP: Private **CONTACT:** Kate Difford 0117 975 0706

PRIORITY (FOR BUILDINGS)

A Immediate risk of further rapid deterioration or loss of fabric; no solution agreed.

B Immediate risk of further rapid deterioration or loss of fabric; solution agreed but not yet implemented.

C Slow decay, no solution agreed.

D Slow decay, solution agreed but not yet implemented.

E Under repair or in fair to good repair, but no user identified; or under threat of vacancy with no obvious new user (applicable only to buildings capable of beneficial use).

F Repair scheme in progress and (where applicable) end use or user identified; functionally redundant buildings with new use agreed but not yet implemented.

SITE NAME:	Lake villages north west of Oxenpill, Meare		
DESIGNATION:	Scheduled Monument	CONDITION:	Extensive significant problems i.e. under plough, collapse
PRINCIPAL VULNERABILITY:	Drainage/dewatering	TREND:	Declining
OWNERSHIP:	Private	CONTACT:	Kate Difford 0117 975 0706

SITE NAME:	Section of the Abbot's Way trackway, 500m WSW of Honeygar Farm, Meare		
DESIGNATION:	Scheduled Monument	CONDITION:	Extensive significant problems i.e. under plough, collapse
PRINCIPAL VULNERABILITY:	Drainage/dewatering	TREND:	Declining
OWNERSHIP:	Local Authority	CONTACT:	Kate Difford 0117 975 0706

SITE NAME:	Sections of the Sweet Track and Post Track, 240m south west of Sunnyside Farm, Meare		
DESIGNATION:	Scheduled Monument	CONDITION:	Unknown
PRINCIPAL VULNERABILITY:	Drainage/dewatering	TREND:	Unknown
OWNERSHIP:	Private	CONTACT:	Kate Difford 0117 975 0706

SITE NAME:	Sections of the Sweet Track and Post Track, 250m ESE of Station House, Meare		
DESIGNATION:	Scheduled Monument	CONDITION:	Unknown
PRINCIPAL VULNERABILITY:	Drainage/dewatering	TREND:	Unknown
OWNERSHIP:	Private	CONTACT:	Kate Difford 0117 975 0706

SITE NAME:	Timber trackway site, 700m west of Honeygar Farm, Meare		
DESIGNATION:	Scheduled Monument	CONDITION:	Unknown
PRINCIPAL VULNERABILITY:	Drainage/dewatering	TREND:	Unknown
OWNERSHIP:	Private	CONTACT:	Kate Difford 0117 975 0706

SITE NAME:	Fussell's Lower Works: an iron edge tool works, 210m south east of Wadbury, Mells		
DESIGNATION:	Scheduled Monument	CONDITION:	Generally satisfactory but with significant localised problems
PRINCIPAL VULNERABILITY:	Scrub / tree growth	TREND:	Declining
OWNERSHIP:	Private	CONTACT:	Kate Difford 0117 975 0706

SITE NAME:	Whatley Combe Roman villa, Nunney		
DESIGNATION:	Scheduled Monument	CONDITION:	Extensive significant problems i.e. under plough, collapse
PRINCIPAL VULNERABILITY:	Arable ploughing	TREND:	Declining
OWNERSHIP:	Private	CONTACT:	Kate Difford 0117 975 0706

SITE NAME:	Bowl barrow 180m south west of Yoxter Farm, Priddy		
DESIGNATION:	Scheduled Monument	CONDITION:	Generally satisfactory but with significant localised problems
PRINCIPAL VULNERABILITY:	Arable ploughing	TREND:	Stable
OWNERSHIP:	Private	CONTACT:	Kate Difford 0117 975 0706

SITE NAME:	Bowl barrow 250m north east of King Down Farm, Priddy		
DESIGNATION:	Scheduled Monument	CONDITION:	Generally satisfactory but with significant localised problems
PRINCIPAL VULNERABILITY:	Arable clipping	TREND:	Declining
OWNERSHIP:	Private	CONTACT:	Kate Difford 0117 975 0706

Note:
If the priority category has changed since the 2008 register, the previous category is given in brackets.

ABBREVIATIONS
CA Conservation Area
EH English Heritage
HLF Heritage Lottery Fund

LA Local Authority
LB/LBs Listed Building/s
NP National Park

RPG Registered Park and Garden
SM/SMs Scheduled Monument/s
UA Unitary Authority

WHS World Heritage Site

SITE NAME: Bowl barrow 260m east of Templedown Farm, Priddy			
DESIGNATION:	Scheduled Monument	CONDITION:	Generally satisfactory but with significant localised problems
PRINCIPAL VULNERABILITY:	Arable ploughing	TREND:	Stable
OWNERSHIP:	Private	CONTACT:	Kate Difford 0117 975 0706

SITE NAME: Bowl barrow 300m south west of Moor View, Priddy			
DESIGNATION:	Scheduled Monument	CONDITION:	Extensive significant problems i.e. under plough, collapse
PRINCIPAL VULNERABILITY:	Extensive animal burrowing	TREND:	Declining
OWNERSHIP:	Private	CONTACT:	Kate Difford 0117 975 0706

SITE NAME: Bowl barrow 70m north east of King Down Farm, Priddy			
DESIGNATION:	Scheduled Monument	CONDITION:	Extensive significant problems i.e. under plough, collapse
PRINCIPAL VULNERABILITY:	Arable ploughing	TREND:	Declining
OWNERSHIP:	Private	CONTACT:	Kate Difford 0117 975 0706

SITE NAME: Bowl barrow 800m south of Townsend Farm, Priddy			
DESIGNATION:	Scheduled Monument	CONDITION:	Generally satisfactory but with significant localised problems
PRINCIPAL VULNERABILITY:	Extensive animal burrowing	TREND:	Declining
OWNERSHIP:	Private	CONTACT:	Kate Difford 0117 975 0706

SITE NAME: Linear barrow cemetery comprising six bowl barrows 510m south west of Townsend Farm, Priddy			
DESIGNATION:	Scheduled Monument	CONDITION:	Generally unsatisfactory with major localised problems
PRINCIPAL VULNERABILITY:	Extensive stock erosion	TREND:	Declining
OWNERSHIP:	Private	CONTACT:	Kate Difford 0117 975 0706

SITE NAME: World War II bombing decoy complex, anti-aircraft obstructions and Beacon Batch round barrow cemetery on Black Down, Priddy			
DESIGNATION:	Scheduled Monument	CONDITION:	Generally satisfactory but with significant localised problems
PRINCIPAL VULNERABILITY:	Extensive visitor erosion	TREND:	Declining
OWNERSHIP:	Private	CONTACT:	Kate Difford 0117 975 0706

SITE NAME: Bowl barrow 900m south west of Bristol Plain Farm: part of a group of round barrows south and south west of Bristol Plain Farm, Rodney Stoke			
DESIGNATION:	Scheduled Monument	CONDITION:	Extensive significant problems i.e. under plough, collapse
PRINCIPAL VULNERABILITY:	Arable ploughing	TREND:	Declining
OWNERSHIP:	Private	CONTACT:	Kate Difford 0117 975 0706

SITE NAME: Romano-British settlement on Stoke Moor, Rodney Stoke			
DESIGNATION:	Scheduled Monument	CONDITION:	Generally unsatisfactory with major localised problems
PRINCIPAL VULNERABILITY:	Arable ploughing	TREND:	Declining
OWNERSHIP:	Private	CONTACT:	Kate Difford 0117 975 0706

PRIORITY (FOR BUILDINGS)

A Immediate risk of further rapid deterioration or loss of fabric; no solution agreed.

B Immediate risk of further rapid deterioration or loss of fabric; solution agreed but not yet implemented.

C Slow decay, no solution agreed.

D Slow decay, solution agreed but not yet implemented.

E Under repair or in fair to good repair, but no user identified; or under threat of vacancy with no obvious new user (applicable only to buildings capable of beneficial use).


F Repair scheme in progress and (where applicable) end use or user identified; functionally redundant buildings with new use agreed but not yet implemented.

SITE NAME:	Group of round barrows 750m north west of Ivy Cottage, St Cuthbert Out		
DESIGNATION:	Scheduled Monument	CONDITION:	Extensive significant problems i.e. under plough, collapse
PRINCIPAL VULNERABILITY:	Arable ploughing	TREND:	Declining
OWNERSHIP:	Private	CONTACT:	Kate Difford 0117 975 0706

SITE NAME:	Marston Moat, Trudoxhill		
DESIGNATION:	Scheduled Monument	CONDITION:	Generally unsatisfactory with major localised problems
PRINCIPAL VULNERABILITY:	Moderate animal burrowing	TREND:	Declining
OWNERSHIP:	Private	CONTACT:	Kate Difford 0117 975 0706

SITE NAME:	Babington House, Kilmersdon	Landscape of lakes, gardens and parkland surrounding Regency villa. Much recent development in association with use of main house as club-hotel. New build and ancillary development including car park and conversion of kitchen garden ranges. However, encouraging signs of good maintenance e.g. cultivation of walled garden along traditional principles.
DESIGNATION:	Registered Park and Garden Grade II, also 7 LBs	
CONDITION:	Generally satisfactory with significant localised problems	
VULNERABILITY:	High	
TREND:	Stable	
OWNERSHIP:	Multiple, Mixed owners	Contact: Kim Auston 0117 975 0696

SEDGEMOOR

	SITE NAME:	Castle House, Queen Street, Bridgwater	House in early Tudor Revival style, built for William Ackerman in 1851. The building is in a precarious condition. Owned by SAVE Building Preservation Trust who is considering repair/use options and in discussions with a possible future user.
	DESIGNATION:	Listed Building Grade II*, CA	
	CONDITION:	Very bad	
	OCCUPANCY:	Vacant	
	PRIORITY:	A (A)	
	OWNERSHIP:	Trust	Contact: Arnold Root 0117 975 0665

SITE NAME:	Westonzoyland Pumping Station, Westonzoyland	A former pumping station (early C19) now preserved by the Westonzoyland Engine Trust. The first pumping station to be built to lift floodwater from the Somerset Levels and moors, and the only one to survive with the steam engine still working and the buildings intact. Much work has been done but some of the buildings still require attention.
DESIGNATION:	Listed Building Grade II*	
CONDITION:	Poor	
OCCUPANCY:	Not applicable	
PRIORITY:	C (C)	
OWNERSHIP:	Trust	Contact: Arnold Root 0117 975 0665

SITE NAME:	Bronze Age and Iron Age trackways 600m north east of Northbrook Farm, Ashcott		
DESIGNATION:	Scheduled Monument	CONDITION:	Extensive significant problems i.e. under plough, collapse
PRINCIPAL VULNERABILITY:	Drainage/dewatering	TREND:	Declining
OWNERSHIP:	Private	CONTACT:	Kate Difford 0117 975 0706

SITE NAME:	Horse medieval settlement immediately north of Board's Farm, Bridgwater Without		
DESIGNATION:	Scheduled Monument	CONDITION:	Extensive significant problems i.e. under plough, collapse
PRINCIPAL VULNERABILITY:	Arable ploughing	TREND:	Declining
OWNERSHIP:	Private	CONTACT:	Kate Difford 0117 975 0706

SITE NAME:	Bowl barrow 300m north east of Tynning's Farm, Cheddar		
DESIGNATION:	Scheduled Monument	CONDITION:	Extensive significant problems i.e. under plough, collapse
PRINCIPAL VULNERABILITY:	Arable ploughing	TREND:	Declining
OWNERSHIP:	Private	CONTACT:	Kate Difford 0117 975 0706

Note:
If the priority category has changed since the 2008 register, the previous category is given in brackets.

ABBREVIATIONS

CA Conservation Area
EH English Heritage
HLF Heritage Lottery Fund

LA Local Authority
LB/LBs Listed Building/s
NP National Park

RPG Registered Park and Garden
SM/SMs Scheduled Monument/s
UA Unitary Authority

WHS World Heritage Site

SITE NAME: World War II anti-aircraft rocket battery and bombing decoy control building 265m north east of Ashridge Farm, Cheddar	
DESIGNATION: Scheduled Monument	CONDITION: Generally unsatisfactory with major localised problems
PRINCIPAL VULNERABILITY: Permitted development	TREND: Declining
OWNERSHIP: Private	CONTACT: Kate Difford 0117 975 0706

SITE NAME: Bronze Age and Iron Age timber trackways, 700m north west of Coppice Gate Farm, Shapwick	
DESIGNATION: Scheduled Monument	CONDITION: Unknown
PRINCIPAL VULNERABILITY: Drainage/dewatering	TREND: Unknown
OWNERSHIP: Private	CONTACT: Kate Difford 0117 975 0706


SITE NAME: Sections of the Sweet Track, the Post Track and associated remains 500m north east of Moorgate Farm, Shapwick	
DESIGNATION: Scheduled Monument	CONDITION: Generally satisfactory but with minor localised problems
PRINCIPAL VULNERABILITY: Drainage/dewatering	TREND: Declining
OWNERSHIP: Private	CONTACT: Kate Difford 0117 975 0706


SITE NAME: Prehistoric timber trackways, 670m SSE of Parchey Bridge, Stawell	
DESIGNATION: Scheduled Monument	CONDITION: Unknown
PRINCIPAL VULNERABILITY: Drainage/dewatering	TREND: Unknown
OWNERSHIP: Government or Agency	CONTACT: Kate Difford 0117 975 0706

SITE NAME: Alstone lake settlement site, West Huntspill	
DESIGNATION: Scheduled Monument	CONDITION: Unknown
PRINCIPAL VULNERABILITY: Development requiring planning permission	TREND: Unknown
OWNERSHIP: Private	CONTACT: Kate Difford 0117 975 0706

SITE NAME: Halswell Park, Goathurst		An C18 landscape park. Local preservation trusts have instigated the restoration and maintenance of two important garden buildings. Other structures are still at risk. The main house is run as a commercial venue. The majority of the park is under intensive cultivation. The centrepiece of the design, Mill Wood, is largely denuded of trees and the structures within it are in a very poor state of repair. Contact: Kim Auston 0117 975 0696
DESIGNATION: Registered Park and Garden Grade II, also 17 LBs		
CONDITION: Extensive significant problems		
VULNERABILITY: Medium		
TREND: Stable		
OWNERSHIP: Mixed, multiple owners		

SOUTH SOMERSET

	SITE NAME: Manning Chest Tomb, churchyard of St John the Baptist, Charcroft Hill, Brewham		Chest Tomb dated 1618 commemorating William and Margaret Manning. Partially collapsed, surface decay of Douling Stone carving, invasive vegetation growth. Contact: Jenny Chesher 0117 975 0686
	DESIGNATION: Listed Building Grade II*		
	CONDITION: Very bad		
	OCCUPANCY: Not applicable		
	PRIORITY: A (New)		
	OWNERSHIP: Religious organisation		

	SITE NAME: The Towers, Redlynch, Bruton		Late C18 monumental gateway in Gothic style. This gateway is now 'redundant' as the main farm access has been diverted via a new entrance. The structure has no use and offers no prospect for conversion or enabling development. A new owner has acquired the building and is undertaking repairs that have been agreed with the local authority and English Heritage. Contact: Arnold Root 0117 975 0665
	DESIGNATION: Listed Building Grade II*		
	CONDITION: Poor		
	OCCUPANCY: Not applicable		
	PRIORITY: C (C)		
	OWNERSHIP: Private		

PRIORITY (FOR BUILDINGS)

A
Immediate risk of further rapid deterioration or loss of fabric; no solution agreed.

B
Immediate risk of further rapid deterioration or loss of fabric; solution agreed but not yet implemented.

C
Slow decay, no solution agreed.

D
Slow decay, solution agreed but not yet implemented.

E
Under repair or in fair to good repair, but no user identified; or under threat of vacancy with no obvious new user (applicable only to buildings capable of beneficial use).

F
Repair scheme in progress and (where applicable) end use or user identified; functionally redundant buildings with new use agreed but not yet implemented.



SITE NAME: **Cosenes Monument,
Church of All Saints,
Church Street, Castle Cary**

Late C16 monument. Rusting iron cramps have caused serious damage and threaten further loss of stone.

DESIGNATION: Listed Building Grade II*, CA

CONDITION: Very bad

OCCUPANCY: Not applicable

PRIORITY: B (New)

OWNERSHIP: Religious organisation

Contact: Jenny Chesher 0117 975 0686



SITE NAME: **Top Mill Building,
Higher Flax Mills,
Torbay Road, Castle Cary**

This mid C19 former mill has been empty for several years. Planning permission and listed building consent have been granted for two live-work units, and although it has been on the market for several months, no firm offers have materialised.

DESIGNATION: Listed Building Grade II*, CA

CONDITION: Poor

OCCUPANCY: Vacant

PRIORITY: B (New)

OWNERSHIP: Private

Contact: Jenny Chesher 0117 975 0686



SITE NAME: **Thorne Chest Tomb,
churchyard of Church of St Lawrence,
Cucklington**

Early C17 chest tomb, partially collapsed and heavily overgrown by ivy.

DESIGNATION: Listed Building Grade II*

CONDITION: Very bad

OCCUPANCY: Not applicable

PRIORITY: B (New)

OWNERSHIP: Religious organisation

Contact: Jenny Chesher 0117 975 0686



SITE NAME: **Madey Mill,
East Street,
Martock**

Water mill with medieval origins, although current buildings are largely C17. This building is situated on a working farm, is under-used and is suffering from lack of maintenance. Viable new uses and/or funding opportunities need to be investigated to obtain adequate funding for repairs.

DESIGNATION: Listed Building Grade II*

CONDITION: Poor

OCCUPANCY: Part occupied

PRIORITY: C (C)

OWNERSHIP: Private

Contact: Jenny Chesher 0117 975 0686



SITE NAME: **Prankerd Chest Tomb in churchyard 7m
south east of South Door, St John the
Evangelist, Bathwell Lane, Milborne Port**

Early C17 chest tomb. Subsidence at the northern end is causing structural instability. Rusting iron cramps threaten further damage. Surface deterioration of the south panel threatens further loss of the inscription.

DESIGNATION: Listed Building Grade II*, CA

CONDITION: Poor

OCCUPANCY: Not applicable

PRIORITY: B (New)

OWNERSHIP: Religious organisation

Contact: Jenny Chesher 0117 975 0686



SITE NAME: **Two monuments in churchyard, approx
06 and 8m S of S Transept, St Mary the
Virgin, East Stoke, Stoke Sub Hamdon**

Mid C17 monument. Subsidence has resulted in rising damp threatening the inscriptions, through increased salt crystallisation in the ledger slabs.

DESIGNATION: Listed Building Grade II*, CA

CONDITION: Poor

OCCUPANCY: Not applicable

PRIORITY: B (New)

OWNERSHIP: Religious organisation

Contact: Jenny Chesher 0117 975 0686

Note:
If the priority category has changed since the 2008 register, the previous category is given in brackets.

ABBREVIATIONS

CA Conservation Area
EH English Heritage
HLF Heritage Lottery Fund

LA Local Authority
LB/LBs Listed Building/s
NP National Park

RPG Registered Park and Garden
SM/SMs Scheduled Monument/s
UA Unitary Authority

WHS World Heritage Site



SITE NAME:	The Former Ropewalk, 75m north east of Millbrook House, High Street, West Coker
DESIGNATION:	Listed Building Grade II*
CONDITION:	Very bad
OCCUPANCY:	Vacant
PRIORITY:	A (A)
OWNERSHIP:	Trust

Former twine works, including engine room and coal store, now store and workshop. Late C19, with C20 alterations and extensions. Following compulsory purchase of the site by the District Council a lease has been taken on the building by the Industrial Building Preservation Trust. A grant has been given by English Heritage for urgent repairs whilst funding applications for its long-term use are prepared.

Contact: Arnold Root 0117 975 0665



SITE NAME:	Balsam House, Common Road, Wincanton
DESIGNATION:	Listed Building Grade II*
CONDITION:	Poor
OCCUPANCY:	Vacant
PRIORITY:	C (C)
OWNERSHIP:	Company

House dating from late C16 or early C17. It has been empty for several years since being boarded up (after the service of an Urgent Works Notice) but is occasionally targeted by vandals and is deteriorating slowly. The District Council has authority to serve a full repairs notice but this has not yet been served since the owners have put the property on the market.

Contact: Jenny Chesher 0117 975 0686

SITE NAME:	Roman house south of Fair View House, Curry Rivel		
DESIGNATION:	Scheduled Monument	CONDITION:	Extensive significant problems i.e. under plough, collapse
PRINCIPAL VULNERABILITY:	Arable ploughing	TREND:	Declining
OWNERSHIP:	Private	CONTACT:	Kate Difford 0117 975 0706

SITE NAME:	Roman villa north of Dunnock's Lane, East Coker		
DESIGNATION:	Scheduled Monument	CONDITION:	Generally satisfactory but with minor localised problems
PRINCIPAL VULNERABILITY:	Development requiring planning permission	TREND:	Declining
OWNERSHIP:	Private	CONTACT:	Kate Difford 0117 975 0706

SITE NAME:	Low Ham Roman villa, High Ham		
DESIGNATION:	Scheduled Monument	CONDITION:	Generally unsatisfactory with major localised problems
PRINCIPAL VULNERABILITY:	Extensive animal burrowing	TREND:	Declining
OWNERSHIP:	Private	CONTACT:	Kate Difford 0117 975 0706

SITE NAME:	Pill Bridge, Ilchester		
DESIGNATION:	Scheduled Monument	CONDITION:	Generally satisfactory but with significant localised problems
PRINCIPAL VULNERABILITY:	Deterioration – in need of management	TREND:	Declining
OWNERSHIP:	Local Authority	CONTACT:	Kate Difford 0117 975 0706

SITE NAME:	Roman villa north of Stowey Hill, Pitney		
DESIGNATION:	Scheduled Monument	CONDITION:	Extensive significant problems i.e. under plough, collapse
PRINCIPAL VULNERABILITY:	Arable ploughing	TREND:	Declining
OWNERSHIP:	Private	CONTACT:	Kate Difford 0117 975 0706

SITE NAME:	Melbury Roman villa, Somerton		
DESIGNATION:	Scheduled Monument	CONDITION:	Extensive significant problems i.e. under plough, collapse
PRINCIPAL VULNERABILITY:	Arable clipping	TREND:	Declining
OWNERSHIP:	Private	CONTACT:	Kate Difford 0117 975 0706

PRIORITY (FOR BUILDINGS)

A
Immediate risk of further rapid deterioration or loss of fabric; no solution agreed.

B
Immediate risk of further rapid deterioration or loss of fabric; solution agreed but not yet implemented.

C
Slow decay, no solution agreed.

D
Slow decay, solution agreed but not yet implemented.

E
Under repair or in fair to good repair, but no user identified; or under threat of vacancy with no obvious new user (applicable only to buildings capable of beneficial use).

F
Repair scheme in progress and (where applicable) end use or user identified; functionally redundant buildings with new use agreed but not yet implemented.

SITE NAME:	Hillfort 550yds (501m) south east of Four Gates, Wambrook		
DESIGNATION:	Scheduled Monument	CONDITION:	Extensive significant problems i.e. under plough, collapse
PRINCIPAL VULNERABILITY:	Arable ploughing	TREND:	Declining
OWNERSHIP:	Private	CONTACT:	Kate Difford 0117 975 0706

SITE NAME:	Chessels Roman villa, West Coker		
DESIGNATION:	Scheduled Monument	CONDITION:	Extensive significant problems i.e. under plough, collapse
PRINCIPAL VULNERABILITY:	Arable ploughing	TREND:	Declining
OWNERSHIP:	Private	CONTACT:	Kate Difford 0117 975 0706

SITE NAME:	Cricket House, Cricket St Thomas	C18 landscape park and pleasure grounds surrounding listed mansion, partly by Soane. Heavy pressure for development from Safari Park, large hotel and farm diversification. However, parts of the park restored through the Environmental Stewardship scheme.
DESIGNATION:	Registered Park and Garden Grade II*, also 8 LBs	
CONDITION:	Generally satisfactory but with significant localised problems	
VULNERABILITY:	High	
TREND:	Stable	
OWNERSHIP :	Mixed, multiple owners	Contact: Kim Auston 0117 975 0696

SITE NAME:	Hazlegrove House, Queen Camel	C18 landscape park with formal garden in front of house. Avenues and veteran parkland trees survive, with some replanting. Area close to house subject to development for a range of school facilities. Sports pitches encroaching into parkland. Park bisected by main road in 1980s, severing lodge and drive.
DESIGNATION:	Registered Park and Garden Grade II, also 3 LBs	
CONDITION:	Generally satisfactory but with minor localised problems	
VULNERABILITY:	Medium	
TREND:	Stable	
OWNERSHIP :	Mixed, multiple owners	Contact: Kim Auston 0117 975 0696

SITE NAME:	Redlynch Park, Bruton	Formerly the principal seat of the earls of Ilchester, Redlynch is a large landscape park near Wincanton. The main house has gone and the stables and ancillary buildings are now in multiple ownership. The majority of the parkland planting has disappeared, boundary walls and estate railings are in a poor state and there are ongoing development pressures. A surviving gatehouse is a building at risk.
DESIGNATION:	Registered Park and Garden Grade II, also 9 LBs	
CONDITION:	Extensive significant problems	
VULNERABILITY:	Medium	
TREND:	Deteriorating	
OWNERSHIP :	Private, multiple owners	Contact: Kim Auston 0117 975 0696



SITE NAME:	Battle of Langport, High Ham / Huish Episcopi / Long Sutton / Pitney	During the Civil Wars of the 1640s a Parliamentarian force attacked a Royalist army attempting to retreat to Bridgewater. Incremental development continues to impact on the battlefield.
DESIGNATION:	Registered battlefield	
TREND:	Declining	
OWNERSHIP:	Private	
PHOTO:	© Battlefields Trust	
		Contact: Kate Difford 0117 975 0706

TAUNTON DEANE



SITE NAME:	Sandhill Park, Bishops Lydeard	Country house, circa 1720. Later used as a hospital, now unoccupied. A new use is required for the house and associated outbuildings. A revised application for conversion of the house to apartments and the construction of enabling development in its grounds has now been approved but work has not yet commenced.
DESIGNATION:	Listed Building Grade II*	
CONDITION:	Fair	
OCCUPANCY:	Vacant	
PRIORITY:	D (C)	
OWNERSHIP:	Private	Contact: Jenny Chesher 0117 975 0686

Note:
If the priority category has changed since the 2008 register, the previous category is given in brackets.

ABBREVIATIONS

CA Conservation Area
EH English Heritage
HLF Heritage Lottery Fund

LA Local Authority
LB/LBs Listed Building/s
NP National Park

RPG Registered Park and Garden
SM/SMs Scheduled Monument/s
UA Unitary Authority

WHS World Heritage Site

SITE NAME: **Gatehouse at Cothelstone Manor, Cothelstone**

A mid C16 gatehouse. Part of a much larger estate. Urgent holding repairs implemented. Consent has been granted for use as holiday let with associated repairs, but this has not yet been implemented.

DESIGNATION: Listed Building Grade I, CA, RPG II

CONDITION: Poor

OCCUPANCY: Not applicable

PRIORITY: D (D)

OWNERSHIP: Private

Contact: Jenny Chesher 0117 975 0686



SITE NAME: **Cloth Finishing Works at Tone Mills, North Range, Langford Budville**

A near-complete example of a C19 cloth dyeing and finishing works which developed between c1830 and c1920. An application for reuse by its new owner for commercial purposes with residential enabling development raised major objections from the Environment Agency. A reduced application is being prepared for the adjoining Greaseworks site with the intention of facilitating the transfer of ownership to a trust.

DESIGNATION: Listed Building Grade II*

CONDITION: Poor

OCCUPANCY: Not applicable

PRIORITY: C (C)

OWNERSHIP: Private

Contact: Jenny Chesher 0117 975 0686



SITE NAME: **Tonedale Mills (west complex), Wellington**

Western complex of an integrated multi-component wool textile factory, now partially in use as a small industrial estate. Consent granted for mixed use redevelopment of the complex. Works were halted on site in 2008 leaving some buildings in a very vulnerable condition. The site has been taken into receivership and a meeting is to be held between the Administrator, TDBC and EH to establish way forward.

DESIGNATION: Listed Building Grade II*

CONDITION: Poor

OCCUPANCY: Part occupied

PRIORITY: C (C)

OWNERSHIP: Private

Contact: Jenny Chesher 0117 975 0686

SITE NAME: **Two groups of World War II pillboxes in the north eastern and north western sectors of the former airfield of RAF Culmhead, Trickey Warren, Churchstanton**

DESIGNATION: Scheduled Monument

CONDITION: Generally satisfactory but with significant localised problems

PRINCIPAL VULNERABILITY: Deterioration – in need of management

TREND: Declining

OWNERSHIP: Private

CONTACT: Kate Difford 0117 975 0706

SITE NAME: **Two World War II air traffic control buildings, 620m west and 560m WSW of Whitewall Corner, on the former airfield of RAF Culmhead, Trickey Warren, Churchstanton**

DESIGNATION: Scheduled Monument

CONDITION: Generally unsatisfactory with major localised problems

PRINCIPAL VULNERABILITY: Deterioration – in need of management

TREND: Declining

OWNERSHIP: Private

CONTACT: Kate Difford 0117 975 0706

SITE NAME: **World War II fighter pens and other airfield remains and defences of the former airfield of RAF Culmhead, at Trickey Warren Farm, Churchstanton**

DESIGNATION: Scheduled Monument

CONDITION: Generally unsatisfactory with major localised problems

PRINCIPAL VULNERABILITY: Deterioration – in need of management

TREND: Declining

OWNERSHIP: Private

CONTACT: Kate Difford 0117 975 0706

SITE NAME: **Norton Camp large univallate hillfort, Norton Fitzwarren**

DESIGNATION: Scheduled Monument

CONDITION: Extensive significant problems i.e. under plough, collapse

PRINCIPAL VULNERABILITY: Arable ploughing

TREND: Stable

OWNERSHIP: Private

CONTACT: Kate Difford 0117 975 0706

PRIORITY (FOR BUILDINGS)

A
Immediate risk of further rapid deterioration or loss of fabric; no solution agreed.

B
Immediate risk of further rapid deterioration or loss of fabric; solution agreed but not yet implemented.

C
Slow decay, no solution agreed.


D
Slow decay, solution agreed but not yet implemented.

E
Under repair or in fair to good repair, but no user identified; or under threat of vacancy with no obvious new user (applicable only to buildings capable of beneficial use).

F
Repair scheme in progress and (where applicable) end use or user identified; functionally redundant buildings with new use agreed but not yet implemented.

SITE NAME:	Camp south of Manor Farm, Wiveliscombe		
DESIGNATION:	Scheduled Monument	CONDITION:	Extensive significant problems i.e. under plough, collapse
PRINCIPAL VULNERABILITY:	Arable ploughing	TREND:	Declining
OWNERSHIP:	Private	CONTACT:	Kate Difford 0117 975 0706

WEST SOMERSET

	SITE NAME:	Remains of Chantry at Kilve, Sea Lane, Kilve	Early C14, with later medieval additions. Formerly believed to be the remains of collegiate dwelling of chantry priests, a recent English Heritage survey has shown that the ruins are part of an important manorial complex. Further scaffolding has been erected and it is hoped to progress some emergency repairs soon.
	DESIGNATION:	Listed Building Grade II*, SM	
	CONDITION:	Very bad	
	OCCUPANCY:	Not applicable	
	PRIORITY:	A (A)	
OWNERSHIP:	Private	Contact: Rob Iles 0117 975 0662	

SITE NAME:	Clatworthy hillfort, Clatworthy		
DESIGNATION:	Scheduled Monument	CONDITION:	Generally satisfactory but with significant localised problems
PRINCIPAL VULNERABILITY:	Scrub / tree growth	TREND:	Declining
OWNERSHIP:	Private	CONTACT:	Kate Difford 0117 975 0706

SITE NAME:	Four cairns on Hurley Beacon, Crowcombe		
DESIGNATION:	Scheduled Monument	CONDITION:	Generally satisfactory but with significant localised problems
PRINCIPAL VULNERABILITY:	Other	TREND:	Declining
OWNERSHIP:	Private	CONTACT:	Kate Difford 0117 975 0706

SITE NAME:	Entrenchment on Heydon Hill, Huish Champflower		
DESIGNATION:	Scheduled Monument	CONDITION:	Generally satisfactory but with significant localised problems
PRINCIPAL VULNERABILITY:	Arable ploughing	TREND:	Declining
OWNERSHIP:	Private	CONTACT:	Kate Difford 0117 975 0706

SITE NAME:	Four medieval fish weirs 500m east of the Harbour, Minehead		
DESIGNATION:	Scheduled Monument	CONDITION:	Generally satisfactory but with significant localised problems
PRINCIPAL VULNERABILITY:	Vandalism	TREND:	Declining
OWNERSHIP:	Private	CONTACT:	Kate Difford 0117 975 0706

SITE NAME:	Stringston churchyard cross, Stringston		
DESIGNATION:	Scheduled Monument	CONDITION:	Generally satisfactory but with significant localised problems
PRINCIPAL VULNERABILITY:	Deterioration – in need of management	TREND:	Declining
OWNERSHIP:	Private	CONTACT:	Kate Difford 0117 975 0706

SITE NAME:	St Audries (House), West Quantoxhead		C19 gardens and pleasure grounds, surrounding a C19 mansion, together with parkland developed from the mid C18 and improved in the mid C19. St Audries has had a succession of institutional uses and there are derelict former school buildings in the walled garden. The parkland is mostly cultivated and few parkland trees survive. Currently St Audries house and gardens are used as a wedding venue.
DESIGNATION:	Registered Park and Garden Grade II, also 16 LBS		
CONDITION:	Generally unsatisfactory with major localised problems		
VULNERABILITY:	Medium		
TREND:	Stable		
OWNERSHIP :	Mixed, multiple owners	Contact: Kim Auston 0117 975 0696	

Note:
If the priority category has changed since the 2008 register, the previous category is given in brackets.

ABBREVIATIONS

CA Conservation Area
EH English Heritage
HLF Heritage Lottery Fund

LA Local Authority
LB/LBs Listed Building/s
NP National Park

RPG Registered Park and Garden
SM/SMs Scheduled Monument/s
UA Unitary Authority

WHS World Heritage Site

SOUTH GLOUCESTERSHIRE (UA)



SITE NAME: Monument to Lord Robert Edward Somerset, Hawkesbury

DESIGNATION: Listed Building Grade II*, CA

CONDITION: Poor

OCCUPANCY: Not applicable

PRIORITY: C (C)

OWNERSHIP: Private

A tall tapering stone tower ashlar monument by Lewis Vulliamy dated 1846. Repairs needed at high-level to cast-iron balcony and stonework.

Contact: Sarah Ball 0117 975 0666



SITE NAME: Ragged Castle or Keeper's Lodge, Badminton Park, Hawkesbury

DESIGNATION: Listed Building Grade II*

CONDITION: Poor

OCCUPANCY: Vacant

PRIORITY: C (C)

OWNERSHIP: Private

Folly Castle. Set on motte at end of a main drive from Badminton House. Circa 1750 by Thomas Wright of Durham. Largely hidden by trees, ruinous and dilapidated. No roof and floors collapsed. Established ivy/vegetation on walls.

Contact: Sarah Ball 0117 975 0666



SITE NAME: Whitfields Tabernacle, Park Road, Kingswood

DESIGNATION: Listed Building Grade I, CA

CONDITION: Very bad

OCCUPANCY: Vacant

PRIORITY: A (A)

OWNERSHIP: Private

Chapel built in 1741. The building has been redundant for many years and a fire has placed the building in an even more vulnerable position. A new owner has recently purchased the site and has submitted an application for enabling development and the restoration of the Tabernacle.

Contact: Justin Ayton 0117 975 0687



SITE NAME: Brandy Bottom Colliery, Pucklechurch

DESIGNATION: Scheduled Monument

CONDITION: Very bad

OCCUPANCY: Not applicable

PRIORITY: C (C)

OWNERSHIP: Company

A former C19 steam-powered colliery built on the site of an C18 colliery. The above-ground remains include a weighbridge, chimney, engine house, workshop, heapstead, boiler house and a Cornish beam engine house, fan house and a horizontal-winding engine house. The Avon Industrial Buildings Trust now have a licence from the owner to work on the site and a condition survey and Conservation Plan is underway.

Contact: Mel Barge 0117 975 1300



SITE NAME: Coach House and Stables north east of Oxwick Farmhouse, Oxwick Lane, Yate, Wickwar

DESIGNATION: Listed Building Grade II*

CONDITION: Very bad

OCCUPANCY: Not applicable

PRIORITY: A (A)

OWNERSHIP: Company

Coach house and stables, built 1722 in a mannered provincial baroque. Roof sections/tiles are missing and the stairs in the main section have almost totally collapsed; flooring missing in parts. Emergency shoring and temporary roof currently under construction.

Contact: Justin Ayton 0117 975 0687



SITE NAME: Oxwick Farmhouse, Oxwick Lane, Yate, Wickwar

DESIGNATION: Listed Building Grade II*

CONDITION: Poor

OCCUPANCY: Part occupied

PRIORITY: C (C)

OWNERSHIP: Company

Farmhouse dated 1722, in flamboyant artisan mannerist/baroque style. Part Occupied. Vacant part has serious decay of floor structures and in areas is unsafe, but emergency repairs have recently commenced.

Contact: Justin Ayton 0117 975 0687

SITE NAME:	Roman villa at Cromhall north west of Tapwell Bridge, Cromhall		
DESIGNATION:	Scheduled Monument	CONDITION:	Extensive significant problems i.e. under plough, collapse
PRINCIPAL VULNERABILITY:	Arable ploughing	TREND:	Declining
OWNERSHIP:	Private	CONTACT:	Kate Difford 0117 975 0706

PRIORITY (FOR BUILDINGS)

A Immediate risk of further rapid deterioration or loss of fabric; no solution agreed.

B Immediate risk of further rapid deterioration or loss of fabric; solution agreed but not yet implemented.

C Slow decay, no solution agreed.

D Slow decay, solution agreed but not yet implemented.

E Under repair or in fair to good repair; but no user identified; or under threat of vacancy with no obvious new user (applicable only to buildings capable of beneficial use).


F Repair scheme in progress and (where applicable) end use or user identified; functionally redundant buildings with new use agreed but not yet implemented.


SITE NAME:	Starveall long barrow, Hawkesbury		
DESIGNATION:	Scheduled Monument	CONDITION:	Extensive significant problems i.e. under plough, collapse
PRINCIPAL VULNERABILITY:	Extensive stock erosion	TREND:	Declining
OWNERSHIP:	Private	CONTACT:	Kate Difford 0117 975 0706

SITE NAME:	Hillfort and associated Romano-British occupation at Little Abbey, Alveston, Thornbury		
DESIGNATION:	Scheduled Monument	CONDITION:	Generally satisfactory but with significant localised problems
PRINCIPAL VULNERABILITY:	Other	TREND:	Declining
OWNERSHIP:	Private	CONTACT:	Kate Difford 0117 975 0706

SITE NAME:	Stoke Park, Stoke Gifford	Dramatic location on a hill on the north side of Bristol. Mid C18 park laid out around crenellated Dower House. Park embellished by monuments and eye catchers. Now bisected by the M32 motorway. Setting compromised by dense residential development. Park under pressure from heavy and occasionally anti-social use.
DESIGNATION:	Registered Park and Garden Grade II, also CA, 11 LBs, 1 SM	
CONDITION:	Extensive significant problems	
VULNERABILITY:	Medium	
TREND:	Stable	
OWNERSHIP:	Mixed, multiple owners	Contact: Kim Auston 0117 975 0696

SWINDON (UA)

	SITE NAME: The Mechanics Institute, Emlyn Square, Swindon	Mechanics Institute, 1853-1855; now vacant. Outstanding example at heart of railway village. End use limited by fine internal features, including a large lecture theatre. Sold in 2003 and discussions are continuing regarding the future of the building. Repairs to the southern part of the roof are completed.
	DESIGNATION: Listed Building Grade II*, CA	
	CONDITION: Poor	
	OCCUPANCY: Vacant	
	PRIORITY: A (A)	
	OWNERSHIP: Company	Contact: Isla Macneal 0117 975 0742

	SITE NAME: Chain Test House, Rodbourne Road, Swindon	A rare example of a railway chain testing house. 1873. Building currently vacant and in poor condition. Now part of application for mixed use development.
	DESIGNATION: Listed Building Grade II*, CA	
	CONDITION: Poor	
	OCCUPANCY: Vacant	
	PRIORITY: C (C)	
	OWNERSHIP: Company	Contact: Isla Macneal 0117 975 0742

SITE NAME:	Bowl barrow 280m north of Downs Barn, Bishopstone		
DESIGNATION:	Scheduled Monument	CONDITION:	Generally unsatisfactory with major localised problems
PRINCIPAL VULNERABILITY:	Arable clipping	TREND:	Declining
OWNERSHIP:	Private	CONTACT:	Kate Difford 0117 975 0706

SITE NAME:	Bowl barrow on Hinton Downs, Bishopstone		
DESIGNATION:	Scheduled Monument	CONDITION:	Generally unsatisfactory with major localised problems
PRINCIPAL VULNERABILITY:	Extensive animal burrowing	TREND:	Declining
OWNERSHIP:	Private	CONTACT:	Kate Difford 0117 975 0706

Note:
If the priority category has changed since the 2008 register, the previous category is given in brackets.

ABBREVIATIONS

CA Conservation Area
EH English Heritage
HLF Heritage Lottery Fund

LA Local Authority
LB/LBs Listed Building/s
NP National Park

RPG Registered Park and Garden
SM/SMs Scheduled Monument/s
UA Unitary Authority

WHS World Heritage Site

SITE NAME: Roman villa 630m south west of Starveall Farm, Bishopstone			
DESIGNATION:	Scheduled Monument	CONDITION:	Extensive significant problems i.e. under plough, collapse
PRINCIPAL VULNERABILITY:	Arable ploughing	TREND:	Unknown
OWNERSHIP:	Private	CONTACT:	Kate Difford 0117 975 0706

SITE NAME: Site of Roman town, west of Wanborough House, Covingham			
DESIGNATION:	Scheduled Monument	CONDITION:	Generally unsatisfactory with major localised problems
PRINCIPAL VULNERABILITY:	Other	TREND:	Unknown
OWNERSHIP:	Private	CONTACT:	Kate Difford 0117 975 0706

SITE NAME: Four Highworth circles 150m north east of Pickett's Copse, Highworth			
DESIGNATION:	Scheduled Monument	CONDITION:	Extensive significant problems i.e. under plough, collapse
PRINCIPAL VULNERABILITY:	Arable ploughing	TREND:	Declining
OWNERSHIP:	Private	CONTACT:	Kate Difford 0117 975 0706

SITE NAME: Highworth circle 520m north west of North Leaze Farm, Highworth			
DESIGNATION:	Scheduled Monument	CONDITION:	Extensive significant problems i.e. under plough, collapse
PRINCIPAL VULNERABILITY:	Arable ploughing	TREND:	Declining
OWNERSHIP:	Private	CONTACT:	Kate Difford 0117 975 0706

SITE NAME: Three Highworth circles 600m east of North Leaze Farm, Highworth			
DESIGNATION:	Scheduled Monument	CONDITION:	Extensive significant problems i.e. under plough, collapse
PRINCIPAL VULNERABILITY:	Arable ploughing	TREND:	Stable
OWNERSHIP:	Private	CONTACT:	Kate Difford 0117 975 0706

SITE NAME: Liddington Castle, Liddington			
DESIGNATION:	Scheduled Monument	CONDITION:	Generally satisfactory but with significant localised problems
PRINCIPAL VULNERABILITY:	Extensive stock erosion	TREND:	Declining
OWNERSHIP:	Private	CONTACT:	Kate Difford 0117 975 0706

SITE NAME: Long barrow 700m north of Liddington Warren Farm, Liddington			
DESIGNATION:	Scheduled Monument	CONDITION:	Generally unsatisfactory with major localised problems
PRINCIPAL VULNERABILITY:	Arable clipping	TREND:	Declining
OWNERSHIP:	Private	CONTACT:	Kate Difford 0117 975 0706

SITE NAME: Remains of Holy Rood Church, The Lawn, Old Town, Swindon			
DESIGNATION:	Scheduled Monument	CONDITION:	Generally unsatisfactory with major localised problems
PRINCIPAL VULNERABILITY:	Vandalism	TREND:	Declining
OWNERSHIP:	Local Authority	CONTACT:	Kate Difford 0117 975 0706

PRIORITY (FOR BUILDINGS)

A
Immediate risk of further rapid deterioration or loss of fabric; no solution agreed.

B
Immediate risk of further rapid deterioration or loss of fabric; solution agreed but not yet implemented.

C
Slow decay, no solution agreed.

D
Slow decay, solution agreed but not yet implemented.

E
Under repair or in fair to good repair, but no user identified; or under threat of vacancy with no obvious new user (applicable only to buildings capable of beneficial use).

F
Repair scheme in progress and (where applicable) end use or user identified; functionally redundant buildings with new use agreed but not yet implemented.

SITE NAME:	Bowl barrow 150m north of Half Moon Wood, Wanborough		
DESIGNATION:	Scheduled Monument	CONDITION:	Extensive significant problems i.e. under plough, collapse
PRINCIPAL VULNERABILITY:	Arable ploughing	TREND:	Unknown
OWNERSHIP:	Private	CONTACT:	Kate Difford 0117 975 0706

SITE NAME:	Bowl barrow 850m north west of North Farm, Wanborough		
DESIGNATION:	Scheduled Monument	CONDITION:	Extensive significant problems i.e. under plough, collapse
PRINCIPAL VULNERABILITY:	Arable ploughing	TREND:	Unknown
OWNERSHIP:	Private	CONTACT:	Kate Difford 0117 975 0706

TORBAY (UA)



SITE NAME:	Torbay Cinema, Torbay Road, Paignton	Cinema, licensed in 1912. An extremely well preserved example of an early purpose built cinema. The building has been vacant for 10 years. Torbay Council has served a repairs notice, much of which was implemented in March 2007. Owner seeking to adapt interior for ticketing and restaurant.
DESIGNATION:	Listed Building Grade II*	
CONDITION:	Fair	
OCCUPANCY:	Vacant	
PRIORITY:	C (C)	
OWNERSHIP:	Company	Contact: Simon Ramsden 0117 975 0676



SITE NAME:	Ilsham Manor Oratory, Ilsham Road, Ilsham, Torquay	Oratory, part of the demolished medieval Ilsham Manor. Neglected and in poor condition, the chapel has no current use.
DESIGNATION:	Listed Building Grade II*	
CONDITION:	Poor	
OCCUPANCY:	Vacant	
PRIORITY:	A (A)	
OWNERSHIP:	Educational Body	Contact: Rebecca Child 0117 975 0674

SITE NAME:	Ashhole Cavern, Torbay		
DESIGNATION:	Scheduled Monument	CONDITION:	Generally satisfactory but with significant localised problems
PRINCIPAL VULNERABILITY:	Vandalism	TREND:	Declining
OWNERSHIP:	Private	CONTACT:	Kate Difford 0117 975 0706

SITE NAME:	Chambered tomb, 630m north west of Elberry Farm, Torbay		
DESIGNATION:	Scheduled Monument	CONDITION:	Generally satisfactory but with significant localised problems
PRINCIPAL VULNERABILITY:	Localised/limited stock erosion	TREND:	Declining
OWNERSHIP:	Private	CONTACT:	Kate Difford 0117 975 0706

SITE NAME:	Prehistoric field system at Walls Hill, Torbay		
DESIGNATION:	Scheduled Monument	CONDITION:	Generally satisfactory but with significant localised problems
PRINCIPAL VULNERABILITY:	Moderate visitor erosion	TREND:	Declining
OWNERSHIP:	Local Authority	CONTACT:	Kate Difford 0117 975 0706

SITE NAME:	St Michael's Chapel, Chapel Hill, Torbay		
DESIGNATION:	Scheduled Monument	CONDITION:	Extensive significant problems i.e. under plough, collapse
PRINCIPAL VULNERABILITY:	Collapse	TREND:	Stable
OWNERSHIP:	Local Authority	CONTACT:	Kate Difford 0117 975 0706

Note:
If the priority category has changed since the 2008 register, the previous category is given in brackets.

ABBREVIATIONS

CA Conservation Area
EH English Heritage
HLF Heritage Lottery Fund


LA Local Authority
LB/LBs Listed Building/s
NP National Park

RPG Registered Park and Garden
SM/SMs Scheduled Monument/s
UA Unitary Authority


WHS World Heritage Site


SITE NAME:	The Bishop's Palace, Tower Road, Torbay		
DESIGNATION:	Scheduled Monument	CONDITION:	Generally unsatisfactory with major localised problems
PRINCIPAL VULNERABILITY:	Plant growth	TREND:	Improving
OWNERSHIP:	Local Authority	CONTACT:	Kate Difford 0117 975 0706


WILTSHIRE (UA)

	SITE NAME: Gay's Cave and Diamond (Amesbury Abbey), Amesbury	Gay's Cave or Seat, circa 1734-38, with gateway and wrought iron gates, attributed to Henry Flitcroft, and situated on the axis of Amesbury Abbey and tumulus beyond the River Avon. Some of the shrubbery has been cleared; however, the Diamond pattern paths are overgrown and unrecognisable. One gate has been removed from the Grotto and it is suffering from vandalism and neglect.
	DESIGNATION: Listed Building Grade II*, WHS, CA, RPG II*	
	CONDITION: Fair	
	OCCUPANCY: Not applicable	
	PRIORITY: C (C)	
	OWNERSHIP: Private	Contact: Isla Macneal 0117 975 0742

	SITE NAME: Woodhouse Castle, Brixton Deverill	Remains of fortified medieval manor house. Standing masonry in deteriorating condition. The first stage of major repair and consolidation has now been completed and a second stage will be completed during 2009.
	DESIGNATION: Scheduled Monument	
	CONDITION: Poor	
	OCCUPANCY: Not applicable	
	PRIORITY: D (C)	
	OWNERSHIP: Private	Contact: Shane Gould 0117 975 0671

	SITE NAME: Buildings to the rear of the Lansdowne Hotel, The Strand, Calne	Former coach house, stable and brewhouse to rear of Lansdowne Arms Hotel. Buildings range from mid C17 to mid C19. Condition of roofs and coverings are continuing to degenerate leading to further internal decay. Urgent works notices have previously been complied with; however, the condition of these buildings continues to decline. The property has new owners who have indicated an intent to use the buildings.
	DESIGNATION: Listed Building Grade II*, CA	
	CONDITION: Poor	
	OCCUPANCY: Vacant	
	PRIORITY: C (C)	
	OWNERSHIP: Private	Contact: Isla Macneal 0117 975 0742

	SITE NAME: Clarendon House, Clarendon Park	Large house dating from 1717-37; later wings demolished. House has been vacant for some time. The new owner has submitted applications for planning permission and listed building consent. If approved, works are expected to start in early summer.
	DESIGNATION: Listed Building Grade I	
	CONDITION: Fair	
	OCCUPANCY: Vacant	
	PRIORITY: D (C)	
	OWNERSHIP: Private	Contact: Isla Macneal 0117 975 0742

	SITE NAME: Former hangar at Yatesbury Airfield, Cherhill, Compton Bassett	Former aircraft hangar; built circa 1917 as part of a training centre. One of a group of three hangars at Yatesbury which are among the earliest surviving hangars from the first years of military flying. Repair of the hangars is currently progressing in association with enabling development proposals. The building is continuing to deteriorate.
	DESIGNATION: Listed Building Grade II*, CA	
	CONDITION: Very bad	
	OCCUPANCY: Vacant	
	PRIORITY: A (A)	
	OWNERSHIP: Private	Contact: Isla Macneal 0117 975 0742

PRIORITY (FOR BUILDINGS)

A
Immediate risk of further rapid deterioration or loss of fabric; no solution agreed.

B
Immediate risk of further rapid deterioration or loss of fabric; solution agreed but not yet implemented.

C
Slow decay, no solution agreed.

D
Slow decay, solution agreed but not yet implemented.

E
Under repair or in fair to good repair, but no user identified; or under threat of vacancy with no obvious new user (applicable only to buildings capable of beneficial use).

F
Repair scheme in progress and (where applicable) end use or user identified; functionally redundant buildings with new use agreed but not yet implemented.

	<p>SITE NAME: Two former hangars at Yatesbury Airfield, Cherhill, Compton Bassett</p> <p>DESIGNATION: Listed Building Grade II*, CA</p> <p>CONDITION: Very bad</p> <p>OCCUPANCY: Part occupied</p> <p>PRIORITY: A (A)</p> <p>OWNERSHIP: Private</p>	<p>Two aircraft hangars, built circa 1917 as part of a training centre. Two of a group of three hangars from the first years of military flying. One hanger has been partially repaired and the other is subject to consideration for the issue of a further Urgent Works Notice.</p> <p>Contact: Isla Macneal 0117 975 0742</p>
	<p>SITE NAME: Devizes Castle, Devizes</p> <p>DESIGNATION: Listed Building Grade I, SM</p> <p>CONDITION: Very bad</p> <p>OCCUPANCY: Not applicable</p> <p>PRIORITY: A (A)</p> <p>OWNERSHIP: Private</p>	<p>Grade I house, 1842, sited on top of a Norman motte and encircling moat, a scheduled ancient monument. Site included on the register because of the precarious condition of the motte, though the Victorian house is occupied and in fair condition. Failure of the motte has resulted in cracking of the upper Victorian wall and could have a deleterious effect on the remains of the Orangery of Devizes Castle.</p> <p>Contact: Shane Gould 0117 975 0671</p>
	<p>SITE NAME: Garden pavilion to the south east of Hillworth House, Hillworth Road, Devizes</p> <p>DESIGNATION: Listed Building Grade II*</p> <p>CONDITION: Poor</p> <p>OCCUPANCY: Vacant</p> <p>PRIORITY: D (C)</p> <p>OWNERSHIP: Local Authority</p>	<p>An attractive brick structure located in what is now a public park. External sheeting applied to the windows has reduced breathability and windows are beginning to rot. Minor stone defects are apparent and external ground conditions are poor due to the absence of a rainwater disposal system. The Town Council has drawn up a scheme for repair in association with works to the park.</p> <p>Contact: Isla Macneal 0117 975 0742</p>
	<p>SITE NAME: Former Law Courts and County Police Station, Northgate Street, Devizes</p> <p>DESIGNATION: Listed Building Grade II*, CA</p> <p>CONDITION: Very bad</p> <p>OCCUPANCY: Vacant</p> <p>PRIORITY: C (C)</p> <p>OWNERSHIP: Company</p>	<p>Law courts and police station. 1835. Wind and weather tight. Interior has been gutted. Several schemes have been granted consent, including residential use and a nightclub, but none have ever been implemented. Temporary repairs carried out as a consequence of Urgent Works Notice. Further Urgent Works Notice served 2003 but vandalism remains a constant threat. A feasibility study has been undertaken.</p> <p>Contact: Isla Macneal 0117 975 0742</p>
	<p>SITE NAME: Stable Block to Tottenham House, Great Bedwyn</p> <p>DESIGNATION: Listed Building Grade II*, RPG II*</p> <p>CONDITION: Poor</p> <p>OCCUPANCY: Vacant</p> <p>PRIORITY: B (B)</p> <p>OWNERSHIP: Private</p>	<p>Impressive stable block of 1818, by Thomas Cundy, located 150m north-north-west of Tottenham House. Consent for conversion to residential use granted early 1990s but not implemented. Consent has recently been granted for conversion into a spa, in association with a hotel in the main house.</p> <p>Contact: Isla Macneal 0117 975 0742</p>
	<p>SITE NAME: Tottenham House, Great Bedwyn</p> <p>DESIGNATION: Listed Building Grade I, RPG II*</p> <p>CONDITION: Poor</p> <p>OCCUPANCY: Vacant</p> <p>PRIORITY: D (D)</p> <p>OWNERSHIP: Private</p>	<p>Country house, 1825, by Thomas Cundy, situated in park, developed from C15 to C17 and landscaped by Lancelot Brown in the 1760s. Previously used as a prep school (from the 1950s). Consent has recently been granted for conversion to an hotel.</p> <p>Contact: Isla Macneal 0117 975 0742</p>

Note:
If the priority category has changed since the 2008 register, the previous category is given in brackets.

ABBREVIATIONS

CA Conservation Area
EH English Heritage
HLF Heritage Lottery Fund

LA Local Authority
LB/LBs Listed Building/s
NP National Park

RPG Registered Park and Garden
SM/SMs Scheduled Monument/s
UA Unitary Authority

WHS World Heritage Site



SITE NAME: **Early wing at Brook Hall,
Brokerswood,
Heywood**

DESIGNATION: Listed Building Grade I

CONDITION: Poor

OCCUPANCY: Vacant

PRIORITY: A (A)

OWNERSHIP: Private

An important C15 lodging range, attached to the grade II listed house which contains some medieval remnants. Following the issuing of an Urgent Works Notice by the LPA a supporting scaffold was erected in Spring 2002. Discussions for reuse ongoing. English Heritage has grant-aided condition survey and is continuing to monitor structural movement. LPA actively considering serving a Repairs Notice.

Contact: Sarah Ball 0117 975 0666



SITE NAME: **Chapel at Knowle House,
Little Bedwyn**

DESIGNATION: Scheduled Monument

CONDITION: Poor

OCCUPANCY: Not applicable

PRIORITY: C (C)

OWNERSHIP: Private

Early C15 chapel in curtilage of a listed house. In poor condition and needs some work and repair.

Contact: Shane Gould 0117 975 0671



SITE NAME: **93 and 94 Bradenstoke,
Lyneham**

DESIGNATION: Listed Building Grade II*, CA

CONDITION: Fair

OCCUPANCY: Vacant

PRIORITY: E (E)

OWNERSHIP: Private

Timber framed building, C15 to C16, upgraded to II* in 2002. Last known use as a private residence but currently subject to a closing order under the Housing Acts. Recent additional survey work undertaken prior to preparation of a full schedule of works.

Contact: Isla Macneal 0117 975 0742



SITE NAME: **Medieval undercroft
at Bradenstoke Priory,
Bradenstoke, Lyneham**

DESIGNATION: Scheduled Monument

CONDITION: Poor

OCCUPANCY: Not applicable

PRIORITY: C (C)

OWNERSHIP: Private

C14 undercroft to priory. The building above removed in 1920s to the United States of America by Randolph Hearst. The undercroft has been propped with grant aid from English Heritage, to prevent collapse. There has been recent clearance of scrub and some survey work is being undertaken, which will help advise a specification for long term consolidation. Some work being undertaken at a slow rate.

Contact: Veryan Heal 0117 975 0717



SITE NAME: **The Red House at Eastwell Manor,
Eastwell Road,
Potterne**

DESIGNATION: Listed Building Grade II*

CONDITION: Poor

OCCUPANCY: Not applicable

PRIORITY: C (C)

OWNERSHIP: Private

Red brick garden building, built circa 1700. One of several buildings on this site that are presently disused and in a decaying condition. An Enforcement Notice has been served in respect of unauthorised alterations. An appeal was lodged by the owner but was rejected by the Planning Inspector.

Contact: Isla Macneal 0117 975 0742



SITE NAME: **Littlecote Roman Villa,
Ramsbury**

DESIGNATION: Scheduled Monument

CONDITION: Poor

OCCUPANCY: Not applicable

PRIORITY: C (C)

OWNERSHIP: Company

Roman Villa, C1 to C4 AD. The owners have erected a new permanent cover over the mosaic. The owner has agreed to fund the consolidation of exposed remains within the main villa site. There are still issues with the protection provided by the modern cover building over the Orpheus Mosaic.

Contact: Shane Gould 0117 975 0671

PRIORITY (FOR BUILDINGS)

A
Immediate risk of further rapid deterioration or loss of fabric; no solution agreed.

B
Immediate risk of further rapid deterioration or loss of fabric; solution agreed but not yet implemented.

C
Slow decay, no solution agreed.

D
Slow decay, solution agreed but not yet implemented.

E
Under repair or in fair to good repair, but no user identified; or under threat of vacancy with no obvious new user (applicable only to buildings capable of beneficial use).

F
Repair scheme in progress and (where applicable) end use or user identified; functionally redundant buildings with new use agreed but not yet implemented.



SITE NAME: **Chapel, immediately north of Pythouse, Pythouse Park, West Tisbury**

DESIGNATION: Listed Building Grade II*

CONDITION: Very bad

OCCUPANCY: Vacant

PRIORITY: A (A)

OWNERSHIP: Private

Private chapel to country house circa 1827. Built by John Bennett of Pythouse for his wife nee Lucy Lambert of Boyton. The chapel is derelict and overgrown and the stonework has been vandalised. The building is now scaffolded; some of the vegetation has been removed and a repair schedule is being prepared.

Contact: Isla Macneal 0117 975 0742



SITE NAME: **Phipps Mausoleum, Westbury Cemetery, Bratton Road, Westbury**

DESIGNATION: Listed Building Grade II*

CONDITION: Poor

OCCUPANCY: Not applicable

PRIORITY: C (C)

OWNERSHIP: Private

Late C19 privately owned mausoleum, within a local authority municipal cemetery. Local Authority in discussion with English Heritage and owners regarding a possible programme of repairs.

Contact: Isla Macneal 0117 975 0742

SITE NAME: **Banjo enclosure 480m south west of Cheldene, Aldbourne**

DESIGNATION:	Scheduled Monument	CONDITION:	Extensive significant problems i.e. under plough, collapse
PRINCIPAL VULNERABILITY:	Development requiring planning permission	TREND:	Unknown
OWNERSHIP:	Private	CONTACT:	Kate Difford 0117 975 0706

SITE NAME: **Bowl barrow on Sugar Hill, Aldbourne**

DESIGNATION:	Scheduled Monument	CONDITION:	Generally unsatisfactory with major localised problems
PRINCIPAL VULNERABILITY:	Arable clipping	TREND:	Unknown
OWNERSHIP:	Private	CONTACT:	Kate Difford 0117 975 0706

SITE NAME: **Lewisham Castle, Aldbourne**

DESIGNATION:	Scheduled Monument	CONDITION:	Generally satisfactory but with significant localised problems
PRINCIPAL VULNERABILITY:	Arable clipping	TREND:	Unknown
OWNERSHIP:	Private	CONTACT:	Kate Difford 0117 975 0706

SITE NAME: **Bowl barrow 800m south east of Tanhill Penning, All Cannings**

DESIGNATION:	Scheduled Monument	CONDITION:	Generally unsatisfactory with major localised problems
PRINCIPAL VULNERABILITY:	Arable clipping	TREND:	Unknown
OWNERSHIP:	Private	CONTACT:	Kate Difford 0117 975 0706

SITE NAME: **Two bowl barrows 400m south of Tanhill Penning, All Cannings**

DESIGNATION:	Scheduled Monument	CONDITION:	Generally satisfactory but with significant localised problems
PRINCIPAL VULNERABILITY:	Arable clipping	TREND:	Unknown
OWNERSHIP:	Government or Agency	CONTACT:	Kate Difford 0117 975 0706

SITE NAME: **Earth Burgh (or Eorth Burh) north west of New Town Farm, Alton**

DESIGNATION:	Scheduled Monument	CONDITION:	Generally satisfactory but with significant localised problems
PRINCIPAL VULNERABILITY:	Extensive animal burrowing	TREND:	Declining
OWNERSHIP:	Private	CONTACT:	Kate Difford 0117 975 0706

Note:
If the priority category has changed since the 2008 register, the previous category is given in brackets.

ABBREVIATIONS

CA Conservation Area
EH English Heritage
HLF Heritage Lottery Fund

LA Local Authority
LB/LBs Listed Building/s
NP National Park

RPG Registered Park and Garden
SM/SMs Scheduled Monument/s
UA Unitary Authority

WHS World Heritage Site

SITE NAME: Two Saxon boundary stones 450yds (410m) west of New Town, Alton			
DESIGNATION:	Scheduled Monument	CONDITION:	Unknown
PRINCIPAL VULNERABILITY:	Other	TREND:	Unknown
OWNERSHIP:	Private	CONTACT:	Kate Difford 0117 975 0706

SITE NAME: Wermere pond, Alvediston			
DESIGNATION:	Scheduled Monument	CONDITION:	Generally unsatisfactory with major localised problems
PRINCIPAL VULNERABILITY:	Arable clipping	TREND:	Declining
OWNERSHIP:	Private	CONTACT:	Kate Difford 0117 975 0706

SITE NAME: A bell barrow and two bowl barrows east of The Avenue on Countess Farm: part of a linear round barrow cemetery, Amesbury			
DESIGNATION:	Scheduled Monument	CONDITION:	Generally satisfactory but with significant localised problems
PRINCIPAL VULNERABILITY:	Scrub / tree growth	TREND:	Stable
OWNERSHIP:	Private	CONTACT:	Kate Difford 0117 975 0706

SITE NAME: Bell barrow 550m east of New Barn, Earl's Farm Down, Amesbury			
DESIGNATION:	Scheduled Monument	CONDITION:	Generally unsatisfactory with major localised problems
PRINCIPAL VULNERABILITY:	Arable ploughing	TREND:	Declining
OWNERSHIP:	Private	CONTACT:	Kate Difford 0117 975 0706

SITE NAME: Bowl barrow 170m south east of Strangways on Countess Farm, Amesbury			
DESIGNATION:	Scheduled Monument	CONDITION:	Extensive significant problems i.e. under plough, collapse
PRINCIPAL VULNERABILITY:	Arable ploughing	TREND:	Unknown
OWNERSHIP:	Private	CONTACT:	Kate Difford 0117 975 0706

SITE NAME: Bowl barrow 400m SSE of Strangways on Countess Farm, Amesbury			
DESIGNATION:	Scheduled Monument	CONDITION:	Extensive significant problems i.e. under plough, collapse
PRINCIPAL VULNERABILITY:	Arable ploughing	TREND:	Unknown
OWNERSHIP:	Private	CONTACT:	Kate Difford 0117 975 0706

SITE NAME: Bowl barrow 60m west of A345 on Countess Farm, Amesbury			
DESIGNATION:	Scheduled Monument	CONDITION:	Extensive significant problems i.e. under plough, collapse
PRINCIPAL VULNERABILITY:	Arable ploughing	TREND:	Unknown
OWNERSHIP:	Private	CONTACT:	Kate Difford 0117 975 0706

SITE NAME: Bowl barrow 70m west of A345 on Countess Farm, Amesbury			
DESIGNATION:	Scheduled Monument	CONDITION:	Extensive significant problems i.e. under plough, collapse
PRINCIPAL VULNERABILITY:	Arable ploughing	TREND:	Unknown
OWNERSHIP:	Private	CONTACT:	Kate Difford 0117 975 0706

SITE NAME: Linear boundary earthwork 250m west of Stockport, Amesbury			
DESIGNATION:	Scheduled Monument	CONDITION:	Extensive significant problems i.e. under plough, collapse
PRINCIPAL VULNERABILITY:	Arable ploughing	TREND:	Unknown
OWNERSHIP:	Private	CONTACT:	Kate Difford 0117 975 0706

PRIORITY (FOR BUILDINGS)

A Immediate risk of further rapid deterioration or loss of fabric; no solution agreed.

B Immediate risk of further rapid deterioration or loss of fabric; solution agreed but not yet implemented.

C Slow decay, no solution agreed.

D Slow decay, solution agreed but not yet implemented.

E Under repair or in fair to good repair, but no user identified; or under threat of vacancy with no obvious new user (applicable only to buildings capable of beneficial use).

F Repair scheme in progress and (where applicable) end use or user identified; functionally redundant buildings with new use agreed but not yet implemented.

SITE NAME: Linear boundary earthwork on Amesbury Down west of Stock Bottom, Amesbury			
DESIGNATION:	Scheduled Monument	CONDITION:	Generally unsatisfactory with major localised problems
PRINCIPAL VULNERABILITY:	Arable ploughing	TREND:	Unknown
OWNERSHIP:	Private	CONTACT:	Kate Difford 0117 975 0706

SITE NAME: Pond barrow 400m south east of Strangways, Amesbury			
DESIGNATION:	Scheduled Monument	CONDITION:	Extensive significant problems i.e. under plough, collapse
PRINCIPAL VULNERABILITY:	Arable ploughing	TREND:	Unknown
OWNERSHIP:	Private	CONTACT:	Kate Difford 0117 975 0706

SITE NAME: Pond barrow 480m west of Olddown Barn on Amesbury Down, Amesbury			
DESIGNATION:	Scheduled Monument	CONDITION:	Unknown
PRINCIPAL VULNERABILITY:	Arable ploughing	TREND:	Unknown
OWNERSHIP:	Private	CONTACT:	Kate Difford 0117 975 0706

SITE NAME: Three bell barrows 300m north east of New Barn, Earl's Farm Down, Amesbury			
DESIGNATION:	Scheduled Monument	CONDITION:	Generally unsatisfactory with major localised problems
PRINCIPAL VULNERABILITY:	Arable ploughing	TREND:	Stable
OWNERSHIP:	Private	CONTACT:	Kate Difford 0117 975 0706

SITE NAME: Settlement east of Ashtonfield (Cotswold Community), Ashton Keynes			
DESIGNATION:	Scheduled Monument	CONDITION:	Extensive significant problems i.e. under plough, collapse
PRINCIPAL VULNERABILITY:	Arable ploughing	TREND:	Unknown
OWNERSHIP:	Local Authority	CONTACT:	Kate Difford 0117 975 0706

SITE NAME: A henge, four Bronze Age barrows and part of a Roman road 500m south west of Fox Covert, Avebury			
DESIGNATION:	Scheduled Monument	CONDITION:	Extensive significant problems i.e. under plough, collapse
PRINCIPAL VULNERABILITY:	Arable ploughing	TREND:	Unknown
OWNERSHIP:	Government or Agency	CONTACT:	Kate Difford 0117 975 0706

SITE NAME: Bell barrow forming part of a round barrow cemetery 400m north east of West Kennett Farm on Overton Hill, Avebury			
DESIGNATION:	Scheduled Monument	CONDITION:	Generally satisfactory but with significant localised problems
PRINCIPAL VULNERABILITY:	Vandalism	TREND:	Declining
OWNERSHIP:	Private	CONTACT:	Kate Difford 0117 975 0706

SITE NAME: Bowl barrow 200m south of Green Street and 1100m east of the Avebury henge monument, forming part of a round barrow cemetery on Avebury Down, Avebury			
DESIGNATION:	Scheduled Monument	CONDITION:	Extensive significant problems i.e. under plough, collapse
PRINCIPAL VULNERABILITY:	Arable ploughing	TREND:	Unknown
OWNERSHIP:	Private	CONTACT:	Kate Difford 0117 975 0706

Note:
If the priority category has changed since the 2008 register, the previous category is given in brackets.

ABBREVIATIONS
CA Conservation Area
EH English Heritage
HLF Heritage Lottery Fund

LA Local Authority
LB/LBs Listed Building/s
NP National Park

RPG Registered Park and Garden
SM/SMs Scheduled Monument/s
UA Unitary Authority

WHS World Heritage Site

SITE NAME:		Bowl barrow 50m south of The Sanctuary on Overton Hill, forming part of the Seven Barrow Hill round barrow cemetery, Avebury	
DESIGNATION:	Scheduled Monument	CONDITION:	Generally satisfactory but with significant localised problems
PRINCIPAL VULNERABILITY:	Extensive animal burrowing	TREND:	Unknown
OWNERSHIP:	Private	CONTACT:	Kate Difford 0117 975 0706
SITE NAME:		Bowl barrow 770m south west of the junction of the Ridgeway and Green Street, forming part of a round barrow cemetery on Avebury Down, Avebury	
DESIGNATION:	Scheduled Monument	CONDITION:	Extensive significant problems i.e. under plough, collapse
PRINCIPAL VULNERABILITY:	Arable ploughing	TREND:	Unknown
OWNERSHIP:	Private	CONTACT:	Kate Difford 0117 975 0706
SITE NAME:		Bowl barrow 900m south west of the junction of the Ridgeway and Green Street, forming part of a round barrow cemetery on Avebury Down, Avebury	
DESIGNATION:	Scheduled Monument	CONDITION:	Extensive significant problems i.e. under plough, collapse
PRINCIPAL VULNERABILITY:	Arable ploughing	TREND:	Unknown
OWNERSHIP:	Private	CONTACT:	Kate Difford 0117 975 0706
SITE NAME:		Bowl barrow 900m SSE of Green Bank, Avebury	
DESIGNATION:	Scheduled Monument	CONDITION:	Extensive significant problems i.e. under plough, collapse
PRINCIPAL VULNERABILITY:	Arable ploughing	TREND:	Unknown
OWNERSHIP:	Private	CONTACT:	Kate Difford 0117 975 0706
SITE NAME:		Bowl barrow forming part of a Bronze Age cemetery 400m north east of West Kennett Farm on Overton Hill, Avebury	
DESIGNATION:	Scheduled Monument	CONDITION:	Generally satisfactory but with significant localised problems
PRINCIPAL VULNERABILITY:	Arable ploughing	TREND:	Unknown
OWNERSHIP:	Private	CONTACT:	Kate Difford 0117 975 0706
SITE NAME:		Bowl barrow immediately west of the Ridgeway, 400m north east of its junction with Green Street, Avebury	
DESIGNATION:	Scheduled Monument	CONDITION:	Extensive significant problems i.e. under plough, collapse
PRINCIPAL VULNERABILITY:	Arable ploughing	TREND:	Unknown
OWNERSHIP:	Private	CONTACT:	Kate Difford 0117 975 0706
SITE NAME:		Earthwork enclosure 950m SSE of Manor Farm, Avebury	
DESIGNATION:	Scheduled Monument	CONDITION:	Extensive significant problems i.e. under plough, collapse
PRINCIPAL VULNERABILITY:	Arable ploughing	TREND:	Unknown
OWNERSHIP:	Private	CONTACT:	Kate Difford 0117 975 0706
SITE NAME:		Pair of round barrows 400m west of the Ridgeway, forming part of a round barrow cemetery situated on Avebury Down, Avebury	
DESIGNATION:	Scheduled Monument	CONDITION:	Generally unsatisfactory with major localised problems
PRINCIPAL VULNERABILITY:	Extensive animal burrowing	TREND:	Declining
OWNERSHIP:	Private	CONTACT:	Kate Difford 0117 975 0706

PRIORITY (FOR BUILDINGS)

A
Immediate risk of further rapid deterioration or loss of fabric; no solution agreed.

B
Immediate risk of further rapid deterioration or loss of fabric; solution agreed but not yet implemented.

C
Slow decay, no solution agreed.

D
Slow decay, solution agreed but not yet implemented.

E
Under repair or in fair to good repair, but no user identified; or under threat of vacancy with no obvious new user (applicable only to buildings capable of beneficial use).

F
Repair scheme in progress and (where applicable) end use or user identified; functionally redundant buildings with new use agreed but not yet implemented.

SITE NAME:	Pair of round barrows forming part of the Bronze Age round barrow cemetery 400m north east of West Kennett Farm, Avebury		
DESIGNATION:	Scheduled Monument	CONDITION:	Extensive significant problems i.e. under plough, collapse
PRINCIPAL VULNERABILITY:	Arable ploughing	TREND:	Unknown
OWNERSHIP:	Private	CONTACT:	Kate Difford 0117 975 0706

SITE NAME:	Remains of 'Falkner's Circle', a Neolithic stone circle 180m east of the West Kennet Avenue, Avebury		
DESIGNATION:	Scheduled Monument	CONDITION:	Extensive significant problems i.e. under plough, collapse
PRINCIPAL VULNERABILITY:	Arable ploughing	TREND:	Declining
OWNERSHIP:	Private	CONTACT:	Kate Difford 0117 975 0706

SITE NAME:	Ten barrows forming part of Fox Covert round barrow cemetery, West Down, Avebury		
DESIGNATION:	Scheduled Monument	CONDITION:	Generally unsatisfactory with major localised problems
PRINCIPAL VULNERABILITY:	Extensive animal burrowing	TREND:	Declining
OWNERSHIP:	Private	CONTACT:	Kate Difford 0117 975 0706

SITE NAME:	Three confluent round barrows 580m west of the Ridgeway, forming part of a Bronze Age round barrow cemetery on Avebury Down, Avebury		
DESIGNATION:	Scheduled Monument	CONDITION:	Generally satisfactory but with significant localised problems
PRINCIPAL VULNERABILITY:	Arable ploughing	TREND:	Stable
OWNERSHIP:	Private	CONTACT:	Kate Difford 0117 975 0706

SITE NAME:	West Kennett Farm palisaded enclosures, Avebury		
DESIGNATION:	Scheduled Monument	CONDITION:	Extensive significant problems i.e. under plough, collapse
PRINCIPAL VULNERABILITY:	Arable ploughing	TREND:	Unknown
OWNERSHIP:	Private	CONTACT:	Kate Difford 0117 975 0706

SITE NAME:	Grovely Ditch, Barford St Martin		
DESIGNATION:	Scheduled Monument	CONDITION:	Generally unsatisfactory with major localised problems
PRINCIPAL VULNERABILITY:	Arable ploughing	TREND:	Unknown
OWNERSHIP:	Private	CONTACT:	Kate Difford 0117 975 0706

SITE NAME:	Berwick Coombe ditch, Berwick St John		
DESIGNATION:	Scheduled Monument	CONDITION:	Generally satisfactory but with minor localised problems
PRINCIPAL VULNERABILITY:	Arable clipping	TREND:	Declining
OWNERSHIP:	Private	CONTACT:	Kate Difford 0117 975 0706

SITE NAME:	Bowl barrow west of Rotherley Wood, 750m WNW of Park Cottage, Berwick St John		
DESIGNATION:	Scheduled Monument	CONDITION:	Extensive significant problems i.e. under plough, collapse
PRINCIPAL VULNERABILITY:	Arable ploughing	TREND:	Unknown
OWNERSHIP:	Private	CONTACT:	Kate Difford 0117 975 0706

Note:
If the priority category has changed since the 2008 register, the previous category is given in brackets.

ABBREVIATIONS
CA Conservation Area
EH English Heritage
HLF Heritage Lottery Fund

LA Local Authority
LB/LBs Listed Building/s
NP National Park

RPG Registered Park and Garden
SM/SMs Scheduled Monument/s
UA Unitary Authority

WHS World Heritage Site

SITE NAME: Winkelbury Hill earthworks, Berwick St John			
DESIGNATION:	Scheduled Monument	CONDITION:	Generally unsatisfactory with major localised problems
PRINCIPAL VULNERABILITY:	Arable ploughing	TREND:	Unknown
OWNERSHIP:	Private	CONTACT:	Kate Difford 0117 975 0706

SITE NAME: Winkelbury Hill round barrows, Berwick St John			
DESIGNATION:	Scheduled Monument	CONDITION:	Extensive significant problems i.e. under plough, collapse
PRINCIPAL VULNERABILITY:	Arable ploughing	TREND:	Unknown
OWNERSHIP:	Private	CONTACT:	Kate Difford 0117 975 0706

SITE NAME: Bell barrow situated between Bishop's Cannings Down and Easton Down, Bishops Cannings			
DESIGNATION:	Scheduled Monument	CONDITION:	Extensive significant problems i.e. under plough, collapse
PRINCIPAL VULNERABILITY:	Arable ploughing	TREND:	Unknown
OWNERSHIP:	Government or Agency	CONTACT:	Kate Difford 0117 975 0706

SITE NAME: Bowl barrow 1070m NNW of Baltic Farm forming part of a barrow cemetery on North Down, Bishops Cannings			
DESIGNATION:	Scheduled Monument	CONDITION:	Extensive significant problems i.e. under plough, collapse
PRINCIPAL VULNERABILITY:	Arable ploughing	TREND:	Unknown
OWNERSHIP:	Government or Agency	CONTACT:	Kate Difford 0117 975 0706

SITE NAME: Bowl barrow 150m east of the wireless station on Morgan's Hill, Bishops Cannings			
DESIGNATION:	Scheduled Monument	CONDITION:	Extensive significant problems i.e. under plough, collapse
PRINCIPAL VULNERABILITY:	Arable ploughing	TREND:	Unknown
OWNERSHIP:	Government or Agency	CONTACT:	Kate Difford 0117 975 0706

SITE NAME: Bowl barrow 300m east of Furze Knoll, Bishops Cannings			
DESIGNATION:	Scheduled Monument	CONDITION:	Extensive significant problems i.e. under plough, collapse
PRINCIPAL VULNERABILITY:	Arable ploughing	TREND:	Unknown
OWNERSHIP:	Government or Agency	CONTACT:	Kate Difford 0117 975 0706

SITE NAME: Bowl barrow 550m north east of Baltic Farm, Bishops Cannings			
DESIGNATION:	Scheduled Monument	CONDITION:	Extensive significant problems i.e. under plough, collapse
PRINCIPAL VULNERABILITY:	Arable ploughing	TREND:	Unknown
OWNERSHIP:	Government or Agency	CONTACT:	Kate Difford 0117 975 0706

SITE NAME: Bowl barrow 840m north east of Baltic Farm, Bishops Cannings			
DESIGNATION:	Scheduled Monument	CONDITION:	Extensive significant problems i.e. under plough, collapse
PRINCIPAL VULNERABILITY:	Arable ploughing	TREND:	Unknown
OWNERSHIP:	Government or Agency	CONTACT:	Kate Difford 0117 975 0706

PRIORITY (FOR BUILDINGS)

A
Immediate risk of further rapid deterioration or loss of fabric; no solution agreed.

B
Immediate risk of further rapid deterioration or loss of fabric; solution agreed but not yet implemented.

C
Slow decay, no solution agreed.

D
Slow decay, solution agreed but not yet implemented.

E
Under repair or in fair to good repair, but no user identified; or under threat of vacancy with no obvious new user (applicable only to buildings capable of beneficial use).

F
Repair scheme in progress and (where applicable) end use or user identified; functionally redundant buildings with new use agreed but not yet implemented.

SITE NAME:	Bowl barrow 950m SSW of Beckhampton Plantation, forming part of a round barrow cemetery on Horton Down, Bishops Cannings		
DESIGNATION:	Scheduled Monument	CONDITION:	Extensive significant problems i.e. under plough, collapse
PRINCIPAL VULNERABILITY:	Arable ploughing	TREND:	Unknown
OWNERSHIP:	Government or Agency	CONTACT:	Kate Difford 0117 975 0706
SITE NAME:	Bowl barrow at east end of Morgan's Hill, Bishops Cannings		
DESIGNATION:	Scheduled Monument	CONDITION:	Extensive significant problems i.e. under plough, collapse
PRINCIPAL VULNERABILITY:	Arable ploughing	TREND:	Unknown
OWNERSHIP:	Government or Agency	CONTACT:	Kate Difford 0117 975 0706
SITE NAME:	Bowl barrow situated 500m SSW of Shepherds' Shore, Bishops Cannings		
DESIGNATION:	Scheduled Monument	CONDITION:	Extensive significant problems i.e. under plough, collapse
PRINCIPAL VULNERABILITY:	Arable ploughing	TREND:	Unknown
OWNERSHIP:	Government or Agency	CONTACT:	Kate Difford 0117 975 0706
SITE NAME:	Enclosed Iron Age farmstead 450m south of Down Barn on Bishop's Cannings Down, Bishops Cannings		
DESIGNATION:	Scheduled Monument	CONDITION:	Extensive significant problems i.e. under plough, collapse
PRINCIPAL VULNERABILITY:	Arable ploughing	TREND:	Unknown
OWNERSHIP:	Government or Agency	CONTACT:	Kate Difford 0117 975 0706
SITE NAME:	Four bowl barrows forming part of a cemetery 270m east of long barrow on Roughridge Hill, Bishops Cannings		
DESIGNATION:	Scheduled Monument	CONDITION:	Extensive significant problems i.e. under plough, collapse
PRINCIPAL VULNERABILITY:	Arable ploughing	TREND:	Unknown
OWNERSHIP:	Government or Agency	CONTACT:	Kate Difford 0117 975 0706
SITE NAME:	Group of small enclosures on Horton Down, 910m north east of Easton Down long barrow, Bishops Cannings		
DESIGNATION:	Scheduled Monument	CONDITION:	Extensive significant problems i.e. under plough, collapse
PRINCIPAL VULNERABILITY:	Arable ploughing	TREND:	Unknown
OWNERSHIP:	Government or Agency	CONTACT:	Kate Difford 0117 975 0706
SITE NAME:	Group of three bowl barrows 250m north east of Shepherds' Shore, Bishops Cannings		
DESIGNATION:	Scheduled Monument	CONDITION:	Extensive significant problems i.e. under plough, collapse
PRINCIPAL VULNERABILITY:	Arable ploughing	TREND:	Unknown
OWNERSHIP:	Government or Agency	CONTACT:	Kate Difford 0117 975 0706
SITE NAME:	Linear earthworks forming part of a field system on Bishop's Cannings Down, Bishops Cannings		
DESIGNATION:	Scheduled Monument	CONDITION:	Generally satisfactory but with significant localised problems
PRINCIPAL VULNERABILITY:	Arable ploughing	TREND:	Unknown
OWNERSHIP:	Government or Agency	CONTACT:	Kate Difford 0117 975 0706

Note:
If the priority category has changed since the 2008 register, the previous category is given in brackets.

ABBREVIATIONS

CA Conservation Area
EH English Heritage
HLF Heritage Lottery Fund

LA Local Authority
LB/LBs Listed Building/s
NP National Park

RPG Registered Park and Garden
SM/SMs Scheduled Monument/s
UA Unitary Authority

WHS World Heritage Site

SITE NAME: Long barrow 650m WSW of Shepherds' Shore, Bishops Cannings			
DESIGNATION:	Scheduled Monument	CONDITION:	Extensive significant problems i.e. under plough, collapse
PRINCIPAL VULNERABILITY:	Arable ploughing	TREND:	Unknown
OWNERSHIP:	Government or Agency	CONTACT:	Kate Difford 0117 975 0706

SITE NAME: Long barrow on Easton Down, Bishops Cannings			
DESIGNATION:	Scheduled Monument	CONDITION:	Generally satisfactory but with significant localised problems
PRINCIPAL VULNERABILITY:	Extensive animal burrowing	TREND:	Declining
OWNERSHIP:	Government or Agency	CONTACT:	Kate Difford 0117 975 0706

SITE NAME: Long barrow on Horton Down, Bishops Cannings			
DESIGNATION:	Scheduled Monument	CONDITION:	Extensive significant problems i.e. under plough, collapse
PRINCIPAL VULNERABILITY:	Arable ploughing	TREND:	Unknown
OWNERSHIP:	Government or Agency	CONTACT:	Kate Difford 0117 975 0706

SITE NAME: Roundway Hill Farm round barrows, Bishops Cannings			
DESIGNATION:	Scheduled Monument	CONDITION:	Extensive significant problems i.e. under plough, collapse
PRINCIPAL VULNERABILITY:	Arable ploughing	TREND:	Declining
OWNERSHIP:	Private	CONTACT:	Kate Difford 0117 975 0706

SITE NAME: Saucer barrow 600m west of Beckhampton Buildings, Bishops Cannings			
DESIGNATION:	Scheduled Monument	CONDITION:	Extensive significant problems i.e. under plough, collapse
PRINCIPAL VULNERABILITY:	Arable ploughing	TREND:	Unknown
OWNERSHIP:	Government or Agency	CONTACT:	Kate Difford 0117 975 0706

SITE NAME: Saucer barrow on North Down, Bishops Cannings			
DESIGNATION:	Scheduled Monument	CONDITION:	Extensive significant problems i.e. under plough, collapse
PRINCIPAL VULNERABILITY:	Arable ploughing	TREND:	Unknown
OWNERSHIP:	Government or Agency	CONTACT:	Kate Difford 0117 975 0706

SITE NAME: Square enclosure 350m north of Wansdyke on Bishop's Cannings Down, Bishops Cannings			
DESIGNATION:	Scheduled Monument	CONDITION:	Extensive significant problems i.e. under plough, collapse
PRINCIPAL VULNERABILITY:	Arable ploughing	TREND:	Unknown
OWNERSHIP:	Government or Agency	CONTACT:	Kate Difford 0117 975 0706

SITE NAME: Two saucer barrows and a pair of bowl barrows 750m SSW of Beckhampton Plantation, forming part of a round barrow cemetery on Horton Down, Bishops Cannings			
DESIGNATION:	Scheduled Monument	CONDITION:	Extensive significant problems i.e. under plough, collapse
PRINCIPAL VULNERABILITY:	Arable clipping	TREND:	Unknown
OWNERSHIP:	Government or Agency	CONTACT:	Kate Difford 0117 975 0706

PRIORITY (FOR BUILDINGS)

A
Immediate risk of further rapid deterioration or loss of fabric; no solution agreed.

B
Immediate risk of further rapid deterioration or loss of fabric; solution agreed but not yet implemented.

C
Slow decay, no solution agreed.

D
Slow decay, solution agreed but not yet implemented.

E
Under repair or in fair to good repair, but no user identified; or under threat of vacancy with no obvious new user (applicable only to buildings capable of beneficial use).

F
Repair scheme in progress and (where applicable) end use or user identified; functionally redundant buildings with new use agreed but not yet implemented.

SITE NAME:	Croucheston Down Barn round barrow, Bishopstone		
DESIGNATION:	Scheduled Monument	CONDITION:	Extensive significant problems i.e. under plough, collapse
PRINCIPAL VULNERABILITY:	Arable ploughing	TREND:	Unknown
OWNERSHIP:	Private	CONTACT:	Kate Difford 0117 975 0706

SITE NAME:	Knighton Roman road (stretching from Reddish Gore to reservoir), Bishopstone		
DESIGNATION:	Scheduled Monument	CONDITION:	Generally unsatisfactory with major localised problems
PRINCIPAL VULNERABILITY:	Arable ploughing	TREND:	Stable
OWNERSHIP:	Private	CONTACT:	Kate Difford 0117 975 0706

SITE NAME:	Bowl barrow 85m north of Bishopstrow House, Bishopstrow		
DESIGNATION:	Scheduled Monument	CONDITION:	Generally unsatisfactory with major localised problems
PRINCIPAL VULNERABILITY:	Extensive animal burrowing	TREND:	Declining
OWNERSHIP:	Private	CONTACT:	Kate Difford 0117 975 0706

SITE NAME:	Enclosure and linear earthworks between Bishopstrow Down and South Down Sleight, Bishopstrow		
DESIGNATION:	Scheduled Monument	CONDITION:	Generally unsatisfactory with major localised problems
PRINCIPAL VULNERABILITY:	Extensive vehicle damage/erosion	TREND:	Declining
OWNERSHIP:	Government or Agency	CONTACT:	Kate Difford 0117 975 0706

SITE NAME:	Woodhouse Hanging round barrows, Bower Chalke		
DESIGNATION:	Scheduled Monument	CONDITION:	Extensive significant problems i.e. under plough, collapse
PRINCIPAL VULNERABILITY:	Arable ploughing	TREND:	Declining
OWNERSHIP:	Private	CONTACT:	Kate Difford 0117 975 0706

SITE NAME:	Woodminton Down round barrow, Bower Chalke		
DESIGNATION:	Scheduled Monument	CONDITION:	Extensive significant problems i.e. under plough, collapse
PRINCIPAL VULNERABILITY:	Arable ploughing	TREND:	Unknown
OWNERSHIP:	Private	CONTACT:	Kate Difford 0117 975 0706

SITE NAME:	Corton long barrow, Boyton		
DESIGNATION:	Scheduled Monument	CONDITION:	Generally unsatisfactory with major localised problems
PRINCIPAL VULNERABILITY:	Scrub / tree growth	TREND:	Declining
OWNERSHIP:	Private	CONTACT:	Kate Difford 0117 975 0706

SITE NAME:	Long barrow 250m east of Boyton Field Barn, Boyton		
DESIGNATION:	Scheduled Monument	CONDITION:	Extensive significant problems i.e. under plough, collapse
PRINCIPAL VULNERABILITY:	Arable clipping	TREND:	Unknown
OWNERSHIP:	Private	CONTACT:	Kate Difford 0117 975 0706

Note:
If the priority category has changed since the 2008 register, the previous category is given in brackets.

ABBREVIATIONS
CA Conservation Area
EH English Heritage
HLF Heritage Lottery Fund

LA Local Authority
LB/LBs Listed Building/s
NP National Park

RPG Registered Park and Garden
SM/SMs Scheduled Monument/s
UA Unitary Authority

WHS World Heritage Site

SITE NAME: Bowl barrow 850m north west of Lower Pertwood Farm, Brixton Deverill			
DESIGNATION:	Scheduled Monument	CONDITION:	Extensive significant problems i.e. under plough, collapse
PRINCIPAL VULNERABILITY:	Arable ploughing	TREND:	Declining
OWNERSHIP:	Private	CONTACT:	Kate Difford 0117 975 0706

SITE NAME: Bowl barrow on Cold Kitchen Hill, 740m north east of Seagram's Barn, Brixton Deverill			
DESIGNATION:	Scheduled Monument	CONDITION:	Generally unsatisfactory with major localised problems
PRINCIPAL VULNERABILITY:	Arable ploughing	TREND:	Unknown
OWNERSHIP:	Private	CONTACT:	Kate Difford 0117 975 0706

SITE NAME: Bowl barrow on Cold Kitchen Hill, 910m north east of Seagram's Barn, Brixton Deverill			
DESIGNATION:	Scheduled Monument	CONDITION:	Extensive significant problems i.e. under plough, collapse
PRINCIPAL VULNERABILITY:	Arable ploughing	TREND:	Unknown
OWNERSHIP:	Private	CONTACT:	Kate Difford 0117 975 0706

SITE NAME: Long barrow on Pertwood Down, 1400m north west of Lower Pertwood, Brixton Deverill			
DESIGNATION:	Scheduled Monument	CONDITION:	Generally satisfactory but with significant localised problems
PRINCIPAL VULNERABILITY:	Extensive animal burrowing	TREND:	Declining
OWNERSHIP:	Private	CONTACT:	Kate Difford 0117 975 0706

SITE NAME: Knowle Hill round barrow, Broad Chalke			
DESIGNATION:	Scheduled Monument	CONDITION:	Extensive significant problems i.e. under plough, collapse
PRINCIPAL VULNERABILITY:	Arable ploughing	TREND:	Unknown
OWNERSHIP:	Private	CONTACT:	Kate Difford 0117 975 0706

SITE NAME: Round barrow 860yds (786m) south east of Knighton Hill Buildings, Broad Chalke			
DESIGNATION:	Scheduled Monument	CONDITION:	Generally satisfactory but with significant localised problems
PRINCIPAL VULNERABILITY:	Arable clipping	TREND:	Declining
OWNERSHIP:	Private	CONTACT:	Kate Difford 0117 975 0706

SITE NAME: Roman road in Spye Park, Bromham			
DESIGNATION:	Scheduled Monument	CONDITION:	Generally unsatisfactory with major localised problems
PRINCIPAL VULNERABILITY:	Arable clipping	TREND:	Improving
OWNERSHIP:	Private	CONTACT:	Kate Difford 0117 975 0706

SITE NAME: A group of five bowl barrows south of Bulford Camp, Bulford			
DESIGNATION:	Scheduled Monument	CONDITION:	Generally satisfactory but with significant localised problems
PRINCIPAL VULNERABILITY:	Arable clipping	TREND:	Declining
OWNERSHIP:	Government or Agency	CONTACT:	Kate Difford 0117 975 0706

PRIORITY (FOR BUILDINGS)

A
Immediate risk of further rapid deterioration or loss of fabric; no solution agreed.

B
Immediate risk of further rapid deterioration or loss of fabric; solution agreed but not yet implemented.

C
Slow decay, no solution agreed.

D
Slow decay, solution agreed but not yet implemented.

E
Under repair or in fair to good repair, but no user identified; or under threat of vacancy with no obvious new user (applicable only to buildings capable of beneficial use).

F
Repair scheme in progress and (where applicable) end use or user identified; functionally redundant buildings with new use agreed but not yet implemented.

SITE NAME:	Bell barrow 770m north west of New Barn, Bulford		
DESIGNATION:	Scheduled Monument	CONDITION:	Generally unsatisfactory with major localised problems
PRINCIPAL VULNERABILITY:	Arable clipping	TREND:	Unknown
OWNERSHIP:	Private	CONTACT:	Kate Difford 0117 975 0706

SITE NAME:	Bowl barrow: one of a group of round barrows south of Bulford, Bulford		
DESIGNATION:	Scheduled Monument	CONDITION:	Extensive significant problems i.e. under plough, collapse
PRINCIPAL VULNERABILITY:	Arable ploughing	TREND:	Declining
OWNERSHIP:	Government or Agency	CONTACT:	Kate Difford 0117 975 0706

SITE NAME:	Bowl barrow: one of a group of round barrows south of Bulford, Bulford		
DESIGNATION:	Scheduled Monument	CONDITION:	Extensive significant problems i.e. under plough, collapse
PRINCIPAL VULNERABILITY:	Arable ploughing	TREND:	Declining
OWNERSHIP:	Government or Agency	CONTACT:	Kate Difford 0117 975 0706

SITE NAME:	Bowl barrow: one of a group of round barrows south of Bulford, Bulford		
DESIGNATION:	Scheduled Monument	CONDITION:	Extensive significant problems i.e. under plough, collapse
PRINCIPAL VULNERABILITY:	Arable ploughing	TREND:	Declining
OWNERSHIP:	Government or Agency	CONTACT:	Kate Difford 0117 975 0706

SITE NAME:	Bowl barrow: one of a group of round barrows south of Bulford, Bulford		
DESIGNATION:	Scheduled Monument	CONDITION:	Generally unsatisfactory with major localised problems
PRINCIPAL VULNERABILITY:	Arable ploughing	TREND:	Declining
OWNERSHIP:	Government or Agency	CONTACT:	Kate Difford 0117 975 0706

SITE NAME:	Bowl barrow: one of a group of round barrows south of Bulford, Bulford		
DESIGNATION:	Scheduled Monument	CONDITION:	Generally unsatisfactory with major localised problems
PRINCIPAL VULNERABILITY:	Arable ploughing	TREND:	Declining
OWNERSHIP:	Government or Agency	CONTACT:	Kate Difford 0117 975 0706

SITE NAME:	Nuthills Roman villa, Calne Without		
DESIGNATION:	Scheduled Monument	CONDITION:	Extensive significant problems i.e. under plough, collapse
PRINCIPAL VULNERABILITY:	Arable ploughing	TREND:	Declining
OWNERSHIP:	Private	CONTACT:	Kate Difford 0117 975 0706

SITE NAME:	Long barrow 240m south west of Green Barrow Farm, Castle Combe		
DESIGNATION:	Scheduled Monument	CONDITION:	Extensive significant problems i.e. under plough, collapse
PRINCIPAL VULNERABILITY:	Arable ploughing	TREND:	Unknown
OWNERSHIP:	Private	CONTACT:	Kate Difford 0117 975 0706

Note:
If the priority category has changed since the 2008 register, the previous category is given in brackets.

ABBREVIATIONS
CA Conservation Area
EH English Heritage
HLF Heritage Lottery Fund

LA Local Authority
LB/LBs Listed Building/s
NP National Park

RPG Registered Park and Garden
SM/SMs Scheduled Monument/s
UA Unitary Authority

WHS World Heritage Site

SITE NAME: Bowl barrow 190m north east of Nolands Farm, Yatesbury, Cherhill			
DESIGNATION:	Scheduled Monument	CONDITION:	Extensive significant problems i.e. under plough, collapse
PRINCIPAL VULNERABILITY:	Arable ploughing	TREND:	Unknown
OWNERSHIP:	Private	CONTACT:	Kate Difford 0117 975 0706

SITE NAME: Bowl barrow 350m north east of White Horse Plantation, Cherhill			
DESIGNATION:	Scheduled Monument	CONDITION:	Generally unsatisfactory with major localised problems
PRINCIPAL VULNERABILITY:	Arable clipping	TREND:	Declining
OWNERSHIP:	Private	CONTACT:	Kate Difford 0117 975 0706

SITE NAME: Bowl barrow 700m south east of Field Barn, Chicklade			
DESIGNATION:	Scheduled Monument	CONDITION:	Extensive significant problems i.e. under plough, collapse
PRINCIPAL VULNERABILITY:	Arable ploughing	TREND:	Unknown
OWNERSHIP:	Private	CONTACT:	Kate Difford 0117 975 0706

SITE NAME: Bowl barrow on Berril Down, Chitterne			
DESIGNATION:	Scheduled Monument	CONDITION:	Generally unsatisfactory with major localised problems
PRINCIPAL VULNERABILITY:	Extensive animal burrowing	TREND:	Declining
OWNERSHIP:	Government or Agency	CONTACT:	Kate Difford 0117 975 0706

SITE NAME: Fussell's long barrow, Clarendon Park			
DESIGNATION:	Scheduled Monument	CONDITION:	Extensive significant problems i.e. under plough, collapse
PRINCIPAL VULNERABILITY:	Arable ploughing	TREND:	Unknown
OWNERSHIP:	Private	CONTACT:	Kate Difford 0117 975 0706

SITE NAME: Bowl Barrow, part of the round barrow cemetery south of Codford Down, Codford			
DESIGNATION:	Scheduled Monument	CONDITION:	Extensive significant problems i.e. under plough, collapse
PRINCIPAL VULNERABILITY:	Arable ploughing	TREND:	Unknown
OWNERSHIP:	Private	CONTACT:	Kate Difford 0117 975 0706

SITE NAME: Three bowl barrows in Colerne Park, 450m north of Keeper's Cottage, Colerne			
DESIGNATION:	Scheduled Monument	CONDITION:	Generally unsatisfactory with major localised problems
PRINCIPAL VULNERABILITY:	Arable clipping	TREND:	Unknown
OWNERSHIP:	Private	CONTACT:	Kate Difford 0117 975 0706

SITE NAME: Bowl barrow on Wick Down, Collingbourne Ducis			
DESIGNATION:	Scheduled Monument	CONDITION:	Generally unsatisfactory with major localised problems
PRINCIPAL VULNERABILITY:	Arable clipping	TREND:	Unknown
OWNERSHIP:	Private	CONTACT:	Kate Difford 0117 975 0706

PRIORITY (FOR BUILDINGS)

A
Immediate risk of further rapid deterioration or loss of fabric; no solution agreed.

B
Immediate risk of further rapid deterioration or loss of fabric; solution agreed but not yet implemented.

C
Slow decay, no solution agreed.

D
Slow decay, solution agreed but not yet implemented.

E
Under repair or in fair to good repair, but no user identified; or under threat of vacancy with no obvious new user (applicable only to buildings capable of beneficial use).

F
Repair scheme in progress and (where applicable) end use or user identified; functionally redundant buildings with new use agreed but not yet implemented.

SITE NAME:	Bowl barrow 650m east of Summer Down Farm, Collingbourne Kingston		
DESIGNATION:	Scheduled Monument	CONDITION:	Generally unsatisfactory with major localised problems
PRINCIPAL VULNERABILITY:	Arable clipping	TREND:	Unknown
OWNERSHIP:	Private	CONTACT:	Kate Difford 0117 975 0706

SITE NAME:	Crowdown Clump earthwork (Godsbury), Collingbourne Kingston		
DESIGNATION:	Scheduled Monument	CONDITION:	Generally unsatisfactory with major localised problems
PRINCIPAL VULNERABILITY:	Arable clipping	TREND:	Declining
OWNERSHIP:	Private	CONTACT:	Kate Difford 0117 975 0706

SITE NAME:	Two bowl barrows 400m south of Summer Down Farm, Collingbourne Kingston		
DESIGNATION:	Scheduled Monument	CONDITION:	Generally satisfactory but with significant localised problems
PRINCIPAL VULNERABILITY:	Arable clipping	TREND:	Unknown
OWNERSHIP:	Private	CONTACT:	Kate Difford 0117 975 0706

SITE NAME:	Bowl barrow 430m north west of Northdown Barn, Coombe Bissett		
DESIGNATION:	Scheduled Monument	CONDITION:	Extensive significant problems i.e. under plough, collapse
PRINCIPAL VULNERABILITY:	Arable ploughing	TREND:	Unknown
OWNERSHIP:	Private	CONTACT:	Kate Difford 0117 975 0706

SITE NAME:	Bowl barrow on Little Toyd Down, 650m south west of Grims Lodge Farm, Coombe Bissett		
DESIGNATION:	Scheduled Monument	CONDITION:	Extensive significant problems i.e. under plough, collapse
PRINCIPAL VULNERABILITY:	Arable ploughing	TREND:	Unknown
OWNERSHIP:	Private	CONTACT:	Kate Difford 0117 975 0706

SITE NAME:	Moated site and surrounding earthwork enclosure, 100m south of Chelworth Farm, Cricklade		
DESIGNATION:	Scheduled Monument	CONDITION:	Generally unsatisfactory with major localised problems
PRINCIPAL VULNERABILITY:	Dumping	TREND:	Declining
OWNERSHIP:	Private	CONTACT:	Kate Difford 0117 975 0706

SITE NAME:	Long barrow on Ashmore Down, 775m north of Ashgrove Cottages, Donhead St Mary		
DESIGNATION:	Scheduled Monument	CONDITION:	Generally unsatisfactory with major localised problems
PRINCIPAL VULNERABILITY:	Arable clipping	TREND:	Declining
OWNERSHIP:	Private	CONTACT:	Kate Difford 0117 975 0706

SITE NAME:	Clearbury Down round barrow, Downton		
DESIGNATION:	Scheduled Monument	CONDITION:	Extensive significant problems i.e. under plough, collapse
PRINCIPAL VULNERABILITY:	Arable ploughing	TREND:	Unknown
OWNERSHIP:	Private	CONTACT:	Kate Difford 0117 975 0706

Note:
If the priority category has changed since the 2008 register, the previous category is given in brackets.

ABBREVIATIONS
CA Conservation Area
EH English Heritage
HLF Heritage Lottery Fund

LA Local Authority
LB/LBs Listed Building/s
NP National Park

RPG Registered Park and Garden
SM/SMs Scheduled Monument/s
UA Unitary Authority

WHS World Heritage Site

SITE NAME:	Long barrow 600yds (550m) south east of Vanity, Downton		
DESIGNATION:	Scheduled Monument	CONDITION:	Generally satisfactory but with significant localised problems
PRINCIPAL VULNERABILITY:	Arable clipping	TREND:	Stable
OWNERSHIP:	Private	CONTACT:	Kate Difford 0117 975 0706

SITE NAME:	Wick Down round barrow, Downton		
DESIGNATION:	Scheduled Monument	CONDITION:	Extensive significant problems i.e. under plough, collapse
PRINCIPAL VULNERABILITY:	Arable ploughing	TREND:	Unknown
OWNERSHIP:	Private	CONTACT:	Kate Difford 0117 975 0706

SITE NAME:	Ogbury camp, Durnford		
DESIGNATION:	Scheduled Monument	CONDITION:	Generally satisfactory but with significant localised problems
PRINCIPAL VULNERABILITY:	Arable ploughing	TREND:	Improving
OWNERSHIP:	Private	CONTACT:	Kate Difford 0117 975 0706

SITE NAME:	Nine round barrows forming a round barrow cemetery 400m north of the eastern end of The Cursus, Durrington		
DESIGNATION:	Scheduled Monument	CONDITION:	Generally satisfactory but with significant localised problems
PRINCIPAL VULNERABILITY:	Extensive animal burrowing	TREND:	Improving
OWNERSHIP:	Government or Agency	CONTACT:	Kate Difford 0117 975 0706

SITE NAME:	Bowl barrow 120m west of East Kennett long barrow forming part of a cemetery, East Kennett		
DESIGNATION:	Scheduled Monument	CONDITION:	Extensive significant problems i.e. under plough, collapse
PRINCIPAL VULNERABILITY:	Arable ploughing	TREND:	Unknown
OWNERSHIP:	Private	CONTACT:	Kate Difford 0117 975 0706

SITE NAME:	Bowl barrow 200m east of East Kennett long barrow forming part of a barrow cemetery, East Kennett		
DESIGNATION:	Scheduled Monument	CONDITION:	Extensive significant problems i.e. under plough, collapse
PRINCIPAL VULNERABILITY:	Arable ploughing	TREND:	Unknown
OWNERSHIP:	Private	CONTACT:	Kate Difford 0117 975 0706

SITE NAME:	Bowl barrow 200m north of East Kennett long barrow forming part of a cemetery, East Kennett		
DESIGNATION:	Scheduled Monument	CONDITION:	Extensive significant problems i.e. under plough, collapse
PRINCIPAL VULNERABILITY:	Arable ploughing	TREND:	Unknown
OWNERSHIP:	Private	CONTACT:	Kate Difford 0117 975 0706

SITE NAME:	Bowl barrow 40m north west of East Kennett long barrow forming part of a cemetery, East Kennett		
DESIGNATION:	Scheduled Monument	CONDITION:	Extensive significant problems i.e. under plough, collapse
PRINCIPAL VULNERABILITY:	Arable ploughing	TREND:	Unknown
OWNERSHIP:	Private	CONTACT:	Kate Difford 0117 975 0706

PRIORITY (FOR BUILDINGS)

A
Immediate risk of further rapid deterioration or loss of fabric; no solution agreed.

B
Immediate risk of further rapid deterioration or loss of fabric; solution agreed but not yet implemented.

C
Slow decay, no solution agreed.

D
Slow decay, solution agreed but not yet implemented.

E
Under repair or in fair to good repair, but no user identified; or under threat of vacancy with no obvious new user (applicable only to buildings capable of beneficial use).

F
Repair scheme in progress and (where applicable) end use or user identified; functionally redundant buildings with new use agreed but not yet implemented.

SITE NAME:	Bowl barrow 50m north east of East Kennett long barrow forming part of a cemetery, East Kennett		
DESIGNATION:	Scheduled Monument	CONDITION:	Extensive significant problems i.e. under plough, collapse
PRINCIPAL VULNERABILITY:	Arable ploughing	TREND:	Unknown
OWNERSHIP:	Private	CONTACT:	Kate Difford 0117 975 0706

SITE NAME:	Easton Clump settlement, Easton		
DESIGNATION:	Scheduled Monument	CONDITION:	Extensive significant problems i.e. under plough, collapse
PRINCIPAL VULNERABILITY:	Arable ploughing	TREND:	Improving
OWNERSHIP:	Private	CONTACT:	Kate Difford 0117 975 0706

SITE NAME:	Round barrow on Easton Down, Easton		
DESIGNATION:	Scheduled Monument	CONDITION:	Extensive significant problems i.e. under plough, collapse
PRINCIPAL VULNERABILITY:	Arable ploughing	TREND:	Unknown
OWNERSHIP:	Private	CONTACT:	Kate Difford 0117 975 0706

SITE NAME:	Medieval moated site and Romano-British settlement at White Walls Wood, Easton Grey		
DESIGNATION:	Scheduled Monument	CONDITION:	Extensive significant problems i.e. under plough, collapse
PRINCIPAL VULNERABILITY:	Extensive vehicle damage/erosion	TREND:	Unknown
OWNERSHIP:	Private	CONTACT:	Kate Difford 0117 975 0706

SITE NAME:	Barrow on Fifield Down 700yds (640m) ESE of North Barn, Ebbesborne Wake		
DESIGNATION:	Scheduled Monument	CONDITION:	Generally satisfactory but with significant localised problems
PRINCIPAL VULNERABILITY:	Arable clipping	TREND:	Declining
OWNERSHIP:	Private	CONTACT:	Kate Difford 0117 975 0706

SITE NAME:	Edington Priory (site of), Edington		
DESIGNATION:	Scheduled Monument	CONDITION:	Generally satisfactory but with significant localised problems
PRINCIPAL VULNERABILITY:	Collapse	TREND:	Stable
OWNERSHIP:	Private	CONTACT:	Kate Difford 0117 975 0706

SITE NAME:	Long barrow, Tinhead Hill, Edington		
DESIGNATION:	Scheduled Monument	CONDITION:	Generally unsatisfactory with major localised problems
PRINCIPAL VULNERABILITY:	Extensive natural erosion	TREND:	Declining
OWNERSHIP:	Government or Agency	CONTACT:	Kate Difford 0117 975 0706

SITE NAME:	Round barrow south west of Compton Farm, Enford		
DESIGNATION:	Scheduled Monument	CONDITION:	Generally unsatisfactory with major localised problems
PRINCIPAL VULNERABILITY:	Extensive animal burrowing	TREND:	Declining
OWNERSHIP:	Government or Agency	CONTACT:	Kate Difford 0117 975 0706

Note:
If the priority category has changed since the 2008 register, the previous category is given in brackets.

ABBREVIATIONS
CA Conservation Area
EH English Heritage
HLF Heritage Lottery Fund

LA Local Authority
LB/LBs Listed Building/s
NP National Park

RPG Registered Park and Garden
SM/SMs Scheduled Monument/s
UA Unitary Authority

WHS World Heritage Site

SITE NAME: Bowl barrow north east of Everleigh Ashes, Everleigh			
DESIGNATION:	Scheduled Monument	CONDITION:	Generally unsatisfactory with major localised problems
PRINCIPAL VULNERABILITY:	Scrub / tree growth	TREND:	Declining
OWNERSHIP:	Government or Agency	CONTACT:	Kate Difford 0117 975 0706

SITE NAME: Barrow Clump, bowl barrow, east of Ablington, Figcheldean			
DESIGNATION:	Scheduled Monument	CONDITION:	Extensive significant problems i.e. under plough, collapse
PRINCIPAL VULNERABILITY:	Extensive animal burrowing	TREND:	Declining
OWNERSHIP:	Government or Agency	CONTACT:	Kate Difford 0117 975 0706

SITE NAME: Three round barrows west of Netheravon Aerodrome, Fittleton			
DESIGNATION:	Scheduled Monument	CONDITION:	Generally unsatisfactory with major localised problems
PRINCIPAL VULNERABILITY:	Extensive animal burrowing	TREND:	Declining
OWNERSHIP:	Government or Agency	CONTACT:	Kate Difford 0117 975 0706

SITE NAME: Bowl barrow 540m north of Woodbine Barn, Fonthill Bishop			
DESIGNATION:	Scheduled Monument	CONDITION:	Generally unsatisfactory with major localised problems
PRINCIPAL VULNERABILITY:	Arable clipping	TREND:	Unknown
OWNERSHIP:	Private	CONTACT:	Kate Difford 0117 975 0706

SITE NAME: Bell barrow 1200m west of Hill Copse, Wexcombe Down, Grafton			
DESIGNATION:	Scheduled Monument	CONDITION:	Generally unsatisfactory with major localised problems
PRINCIPAL VULNERABILITY:	Arable clipping	TREND:	Unknown
OWNERSHIP:	Private	CONTACT:	Kate Difford 0117 975 0706

SITE NAME: Bowl barrow 100m north of Great Botley Copse, Grafton			
DESIGNATION:	Scheduled Monument	CONDITION:	Generally unsatisfactory with major localised problems
PRINCIPAL VULNERABILITY:	Arable clipping	TREND:	Declining
OWNERSHIP:	Private	CONTACT:	Kate Difford 0117 975 0706

SITE NAME: Bowl barrow 610m north west of Heath Copse, Grafton			
DESIGNATION:	Scheduled Monument	CONDITION:	Generally satisfactory but with significant localised problems
PRINCIPAL VULNERABILITY:	Arable clipping	TREND:	Unknown
OWNERSHIP:	Private	CONTACT:	Kate Difford 0117 975 0706

SITE NAME: Bowl barrow 950m north west of Hill Copse, Wexcombe Down, Grafton			
DESIGNATION:	Scheduled Monument	CONDITION:	Generally unsatisfactory with major localised problems
PRINCIPAL VULNERABILITY:	Arable clipping	TREND:	Unknown
OWNERSHIP:	Private	CONTACT:	Kate Difford 0117 975 0706

PRIORITY (FOR BUILDINGS)

A
Immediate risk of further rapid deterioration or loss of fabric; no solution agreed.

B
Immediate risk of further rapid deterioration or loss of fabric; solution agreed but not yet implemented.

C
Slow decay, no solution agreed.

D
Slow decay, solution agreed but not yet implemented.

E
Under repair or in fair to good repair, but no user identified; or under threat of vacancy with no obvious new user (applicable only to buildings capable of beneficial use).

F
Repair scheme in progress and (where applicable) end use or user identified; functionally redundant buildings with new use agreed but not yet implemented.

SITE NAME:	Great Botley Copse long barrow, and disc barrow near it, Grafton		
DESIGNATION:	Scheduled Monument	CONDITION:	Generally unsatisfactory with major localised problems
PRINCIPAL VULNERABILITY:	Arable clipping	TREND:	Declining
OWNERSHIP:	Private	CONTACT:	Kate Difford 0117 975 0706

SITE NAME:	North Hill round barrows, Grafton		
DESIGNATION:	Scheduled Monument	CONDITION:	Extensive significant problems i.e. under plough, collapse
PRINCIPAL VULNERABILITY:	Arable ploughing	TREND:	Unknown
OWNERSHIP:	Private	CONTACT:	Kate Difford 0117 975 0706

SITE NAME:	Tow Barrow: a long barrow on Wexcombe Down, Grafton		
DESIGNATION:	Scheduled Monument	CONDITION:	Generally unsatisfactory with major localised problems
PRINCIPAL VULNERABILITY:	Arable clipping	TREND:	Unknown
OWNERSHIP:	Private	CONTACT:	Kate Difford 0117 975 0706

SITE NAME:	Romano-British kilns 150yds (135m) SSW of Tottenham House, Great Bedwyn		
DESIGNATION:	Scheduled Monument	CONDITION:	Generally unsatisfactory with major localised problems
PRINCIPAL VULNERABILITY:	Development requiring planning permission	TREND:	Stable
OWNERSHIP:	Private	CONTACT:	Kate Difford 0117 975 0706

SITE NAME:	Grovely Castle and earthworks north of Grovely Wood, Great Wishford		
DESIGNATION:	Scheduled Monument	CONDITION:	Generally unsatisfactory with major localised problems
PRINCIPAL VULNERABILITY:	Arable ploughing	TREND:	Unknown
OWNERSHIP:	Private	CONTACT:	Kate Difford 0117 975 0706

SITE NAME:	Bowl barrow 340m east of Holly Bush Farm, Grittleton		
DESIGNATION:	Scheduled Monument	CONDITION:	Extensive significant problems i.e. under plough, collapse
PRINCIPAL VULNERABILITY:	Arable ploughing	TREND:	Unknown
OWNERSHIP:	Private	CONTACT:	Kate Difford 0117 975 0706

SITE NAME:	Medieval settlement immediately north west of Upper Littlecott Farm, Hilmarton		
DESIGNATION:	Scheduled Monument	CONDITION:	Generally satisfactory but with significant localised problems
PRINCIPAL VULNERABILITY:	Extensive stock erosion	TREND:	Declining
OWNERSHIP:	Private	CONTACT:	Kate Difford 0117 975 0706

SITE NAME:	Bell barrow, bowl barrow and section of hollow way 600m NNW of Long Orchard, Idmiston		
DESIGNATION:	Scheduled Monument	CONDITION:	Generally unsatisfactory with major localised problems
PRINCIPAL VULNERABILITY:	Extensive animal burrowing	TREND:	Declining
OWNERSHIP:	Government or Agency	CONTACT:	Kate Difford 0117 975 0706

Note:
If the priority category has changed since the 2008 register, the previous category is given in brackets.

ABBREVIATIONS

CA Conservation Area
EH English Heritage
HLF Heritage Lottery Fund

LA Local Authority
LB/LBs Listed Building/s
NP National Park

RPG Registered Park and Garden
SM/SMs Scheduled Monument/s
UA Unitary Authority

WHS World Heritage Site

SITE NAME:		Bell barrow, three bowl barrows and gas testing trenches on Idmiston Down, Idmiston	
DESIGNATION:	Scheduled Monument	CONDITION:	Extensive significant problems i.e. under plough, collapse
PRINCIPAL VULNERABILITY:	Extensive animal burrowing	TREND:	Declining
OWNERSHIP:	Government or Agency	CONTACT:	Kate Difford 0117 975 0706

SITE NAME:		Bowl barrow 260m SSE of the southern corner of Moll Harris's Clump: one of a group of round barrows on Porton Down, Idmiston	
DESIGNATION:	Scheduled Monument	CONDITION:	Generally unsatisfactory with major localised problems
PRINCIPAL VULNERABILITY:	Extensive animal burrowing	TREND:	Declining
OWNERSHIP:	Government or Agency	CONTACT:	Kate Difford 0117 975 0706

SITE NAME:		Bowl barrow 440m SSW of the southern corner of Moll Harris's Clump: one of a group of round barrows on Porton Down, Idmiston	
DESIGNATION:	Scheduled Monument	CONDITION:	Generally unsatisfactory with major localised problems
PRINCIPAL VULNERABILITY:	Extensive animal burrowing	TREND:	Declining
OWNERSHIP:	Government or Agency	CONTACT:	Kate Difford 0117 975 0706

SITE NAME:		Bowl barrow 530m SSW of the southern corner of Moll Harris's Clump: one of a group of round barrows on Porton Down, Idmiston	
DESIGNATION:	Scheduled Monument	CONDITION:	Generally unsatisfactory with major localised problems
PRINCIPAL VULNERABILITY:	Extensive animal burrowing	TREND:	Declining
OWNERSHIP:	Government or Agency	CONTACT:	Kate Difford 0117 975 0706

SITE NAME:		Bowl barrow 535m SSW of the southern corner of Moll Harris's Clump: one of a group of round barrows on Porton Down, Idmiston	
DESIGNATION:	Scheduled Monument	CONDITION:	Generally unsatisfactory with major localised problems
PRINCIPAL VULNERABILITY:	Extensive animal burrowing	TREND:	Declining
OWNERSHIP:	Government or Agency	CONTACT:	Kate Difford 0117 975 0706

SITE NAME:		Bowl barrow 680m SSE of the southern corner of Moll Harris's Clump: one of a group of round barrows on Porton Down, Idmiston	
DESIGNATION:	Scheduled Monument	CONDITION:	Generally unsatisfactory with major localised problems
PRINCIPAL VULNERABILITY:	Extensive animal burrowing	TREND:	Declining
OWNERSHIP:	Government or Agency	CONTACT:	Kate Difford 0117 975 0706

SITE NAME:		Bronze Age enclosure and two bowl barrows 520m north east of Moll Harris's Clump on Idmiston Down, Idmiston	
DESIGNATION:	Scheduled Monument	CONDITION:	Generally unsatisfactory with major localised problems
PRINCIPAL VULNERABILITY:	Extensive animal burrowing	TREND:	Declining
OWNERSHIP:	Government or Agency	CONTACT:	Kate Difford 0117 975 0706

SITE NAME:		Long barrow 140m WSW of the Battery Hill triangulation point, Idmiston	
DESIGNATION:	Scheduled Monument	CONDITION:	Generally unsatisfactory with major localised problems
PRINCIPAL VULNERABILITY:	Extensive animal burrowing	TREND:	Declining
OWNERSHIP:	Government or Agency	CONTACT:	Kate Difford 0117 975 0706

PRIORITY (FOR BUILDINGS)

A
Immediate risk of further rapid deterioration or loss of fabric; no solution agreed.

B
Immediate risk of further rapid deterioration or loss of fabric; solution agreed but not yet implemented.

C
Slow decay, no solution agreed.

D
Slow decay; solution agreed but not yet implemented.

E
Under repair or in fair to good repair, but no user identified; or under threat of vacancy with no obvious new user (applicable only to buildings capable of beneficial use).

F
Repair scheme in progress and (where applicable) end use or user identified; functionally redundant buildings with new use agreed but not yet implemented.

SITE NAME:	Two bowl barrows 265m south of the southern corner of Moll Harris's Clump: part of a group of round barrows on Porton Down, Idmiston		
DESIGNATION:	Scheduled Monument	CONDITION:	Generally unsatisfactory with major localised problems
PRINCIPAL VULNERABILITY:	Extensive animal burrowing	TREND:	Declining
OWNERSHIP:	Government or Agency	CONTACT:	Kate Difford 0117 975 0706

SITE NAME:	Two disc barrows and two bowl barrows 900m north of Moll Harris's Clump on Idmiston Down, Idmiston		
DESIGNATION:	Scheduled Monument	CONDITION:	Generally unsatisfactory with major localised problems
PRINCIPAL VULNERABILITY:	Extensive animal burrowing	TREND:	Declining
OWNERSHIP:	Government or Agency	CONTACT:	Kate Difford 0117 975 0706

SITE NAME:	Barrow north east of Mere Down Farm, Kingston Deverill		
DESIGNATION:	Scheduled Monument	CONDITION:	Extensive significant problems i.e. under plough, collapse
PRINCIPAL VULNERABILITY:	Arable ploughing	TREND:	Unknown
OWNERSHIP:	Private	CONTACT:	Kate Difford 0117 975 0706

SITE NAME:	Bowl barrow 125m south of Dairy Farm, Kingston Deverill		
DESIGNATION:	Scheduled Monument	CONDITION:	Generally unsatisfactory with major localised problems
PRINCIPAL VULNERABILITY:	Extensive stock erosion	TREND:	Declining
OWNERSHIP:	Private	CONTACT:	Kate Difford 0117 975 0706

SITE NAME:	Bowl barrow 140m west of Cleeve, Kingston Deverill		
DESIGNATION:	Scheduled Monument	CONDITION:	Extensive significant problems i.e. under plough, collapse
PRINCIPAL VULNERABILITY:	Arable ploughing	TREND:	Unknown
OWNERSHIP:	Private	CONTACT:	Kate Difford 0117 975 0706

SITE NAME:	Bowl barrow 1480m east of Keysley Farm, Kingston Deverill		
DESIGNATION:	Scheduled Monument	CONDITION:	Extensive significant problems i.e. under plough, collapse
PRINCIPAL VULNERABILITY:	Arable ploughing	TREND:	Declining
OWNERSHIP:	Private	CONTACT:	Kate Difford 0117 975 0706

SITE NAME:	Bowl barrow 200m south west of Keysley Farm, Kingston Deverill		
DESIGNATION:	Scheduled Monument	CONDITION:	Generally unsatisfactory with major localised problems
PRINCIPAL VULNERABILITY:	Arable clipping	TREND:	Unknown
OWNERSHIP:	Private	CONTACT:	Kate Difford 0117 975 0706

SITE NAME:	Bowl barrow 670m SSE of Kingston Dairy, Kingston Deverill		
DESIGNATION:	Scheduled Monument	CONDITION:	Extensive significant problems i.e. under plough, collapse
PRINCIPAL VULNERABILITY:	Arable ploughing	TREND:	Declining
OWNERSHIP:	Private	CONTACT:	Kate Difford 0117 975 0706

Note:
If the priority category has changed
since the 2008 register, the previous
category is given in brackets.

ABBREVIATIONS
CA Conservation Area
EH English Heritage
HLF Heritage Lottery Fund

LA Local Authority
LB/LBs Listed Building/s
NP National Park

RPG Registered Park and Garden
SM/SMs Scheduled Monument/s
UA Unitary Authority

WHS World Heritage Site

SITE NAME: Bowl barrow 700m south west of Keysley Farm, Kingston Deverill			
DESIGNATION:	Scheduled Monument	CONDITION:	Generally unsatisfactory with major localised problems
PRINCIPAL VULNERABILITY:	Arable clipping	TREND:	Declining
OWNERSHIP:	Private	CONTACT:	Kate Difford 0117 975 0706

SITE NAME: Bowl barrow 735m SSE of Kingston Dairy, Kingston Deverill			
DESIGNATION:	Scheduled Monument	CONDITION:	Extensive significant problems i.e. under plough, collapse
PRINCIPAL VULNERABILITY:	Arable ploughing	TREND:	Declining
OWNERSHIP:	Private	CONTACT:	Kate Difford 0117 975 0706

SITE NAME: Bowl barrow east of Court Hill Plantation, Kingston Deverill			
DESIGNATION:	Scheduled Monument	CONDITION:	Generally satisfactory but with significant localised problems
PRINCIPAL VULNERABILITY:	Extensive animal burrowing	TREND:	Declining
OWNERSHIP:	Private	CONTACT:	Kate Difford 0117 975 0706

SITE NAME: Bowl barrow on Keysley Down, 250m west of the A350 Warminster-Shaftesbury Road, Kingston Deverill			
DESIGNATION:	Scheduled Monument	CONDITION:	Generally unsatisfactory with major localised problems
PRINCIPAL VULNERABILITY:	Extensive animal burrowing	TREND:	Declining
OWNERSHIP:	Private	CONTACT:	Kate Difford 0117 975 0706

SITE NAME: Romano-Celtic temple 300m south west of Keysley Farm, Kingston Deverill			
DESIGNATION:	Scheduled Monument	CONDITION:	Extensive significant problems i.e. under plough, collapse
PRINCIPAL VULNERABILITY:	Arable ploughing	TREND:	Unknown
OWNERSHIP:	Private	CONTACT:	Kate Difford 0117 975 0706

SITE NAME: The Park round barrow, Kingston Deverill			
DESIGNATION:	Scheduled Monument	CONDITION:	Generally unsatisfactory with major localised problems
PRINCIPAL VULNERABILITY:	Arable ploughing	TREND:	Unknown
OWNERSHIP:	Private	CONTACT:	Kate Difford 0117 975 0706

SITE NAME: Moated site and fishponds south east of Rowden Farm, Lacock			
DESIGNATION:	Scheduled Monument	CONDITION:	Generally satisfactory but with significant localised problems
PRINCIPAL VULNERABILITY:	Plant growth	TREND:	Declining
OWNERSHIP:	Private	CONTACT:	Kate Difford 0117 975 0706

SITE NAME: Settlement south east of Latton, Latton			
DESIGNATION:	Scheduled Monument	CONDITION:	Extensive significant problems i.e. under plough, collapse
PRINCIPAL VULNERABILITY:	Arable ploughing	TREND:	Unknown
OWNERSHIP:	Private	CONTACT:	Kate Difford 0117 975 0706

PRIORITY (FOR BUILDINGS)

A
Immediate risk of further rapid deterioration or loss of fabric; no solution agreed.

B
Immediate risk of further rapid deterioration or loss of fabric; solution agreed but not yet implemented.

C
Slow decay, no solution agreed.

D
Slow decay, solution agreed but not yet implemented.

E
Under repair or in fair to good repair, but no user identified; or under threat of vacancy with no obvious new user (applicable only to buildings capable of beneficial use).

F
Repair scheme in progress and (where applicable) end use or user identified; functionally redundant buildings with new use agreed but not yet implemented.

SITE NAME: Settlement west of Latton, Latton			
DESIGNATION:	Scheduled Monument	CONDITION:	Extensive significant problems i.e. under plough, collapse
PRINCIPAL VULNERABILITY:	Mineral extraction / related subsidence	TREND:	Declining
OWNERSHIP:	Private	CONTACT:	Kate Difford 0117 975 0706

SITE NAME: Medieval pottery kilns, Milford Farm, Laverstock			
DESIGNATION:	Scheduled Monument	CONDITION:	Extensive significant problems i.e. under plough, collapse
PRINCIPAL VULNERABILITY:	Arable ploughing	TREND:	Unknown
OWNERSHIP:	Private	CONTACT:	Kate Difford 0117 975 0706

SITE NAME: Bell barrow on Rook Hill, 200m west of Pertwood Wood, Longbridge Deverill			
DESIGNATION:	Scheduled Monument	CONDITION:	Generally unsatisfactory with major localised problems
PRINCIPAL VULNERABILITY:	Arable clipping	TREND:	Unknown
OWNERSHIP:	Private	CONTACT:	Kate Difford 0117 975 0706

SITE NAME: Round barrow south west of Parsonage Down, Longbridge Deverill			
DESIGNATION:	Scheduled Monument	CONDITION:	Extensive significant problems i.e. under plough, collapse
PRINCIPAL VULNERABILITY:	Arable ploughing	TREND:	Unknown
OWNERSHIP:	Private	CONTACT:	Kate Difford 0117 975 0706

SITE NAME: Long barrow 600m north of Hebden Farm, Luckington			
DESIGNATION:	Scheduled Monument	CONDITION:	Extensive significant problems i.e. under plough, collapse
PRINCIPAL VULNERABILITY:	Arable ploughing	TREND:	Stable
OWNERSHIP:	Private	CONTACT:	Kate Difford 0117 975 0706

SITE NAME: Enclosure on the summit of Rodmead Hill, Maiden Bradley with Yarnfield			
DESIGNATION:	Scheduled Monument	CONDITION:	Generally satisfactory but with significant localised problems
PRINCIPAL VULNERABILITY:	Arable clipping	TREND:	Unknown
OWNERSHIP:	Private	CONTACT:	Kate Difford 0117 975 0706

SITE NAME: Two saucer barrows 775m south east of Rodmead Farm, Maiden Bradley with Yarnfield			
DESIGNATION:	Scheduled Monument	CONDITION:	Extensive significant problems i.e. under plough, collapse
PRINCIPAL VULNERABILITY:	Arable ploughing	TREND:	Unknown
OWNERSHIP:	Private	CONTACT:	Kate Difford 0117 975 0706

SITE NAME: Bohune Down round barrow, Manningford			
DESIGNATION:	Scheduled Monument	CONDITION:	Extensive significant problems i.e. under plough, collapse
PRINCIPAL VULNERABILITY:	Arable ploughing	TREND:	Unknown
OWNERSHIP:	Private	CONTACT:	Kate Difford 0117 975 0706

Note:
If the priority category has changed since the 2008 register, the previous category is given in brackets.

ABBREVIATIONS
CA Conservation Area
EH English Heritage
HLF Heritage Lottery Fund

LA Local Authority
LB/LBs Listed Building/s
NP National Park

RPG Registered Park and Garden
SM/SMs Scheduled Monument/s
UA Unitary Authority

WHS World Heritage Site

SITE NAME:	Two bowl barrows north of Rowbury Lane, Market Lavington		
DESIGNATION:	Scheduled Monument	CONDITION:	Extensive significant problems i.e. under plough, collapse
PRINCIPAL VULNERABILITY:	Arable ploughing	TREND:	Unknown
OWNERSHIP:	Private	CONTACT:	Kate Difford 0117 975 0706

SITE NAME:	Bowl barrow 190m north east of Burton Farm, Mere		
DESIGNATION:	Scheduled Monument	CONDITION:	Generally unsatisfactory with major localised problems
PRINCIPAL VULNERABILITY:	Arable clipping	TREND:	Unknown
OWNERSHIP:	Government or Agency	CONTACT:	Kate Difford 0117 975 0706

SITE NAME:	Bowl barrow 760m north west of The Down House, Mere		
DESIGNATION:	Scheduled Monument	CONDITION:	Generally unsatisfactory with major localised problems
PRINCIPAL VULNERABILITY:	Arable clipping	TREND:	Declining
OWNERSHIP:	Government or Agency	CONTACT:	Kate Difford 0117 975 0706

SITE NAME:	Pond Bottom round barrow, Mere		
DESIGNATION:	Scheduled Monument	CONDITION:	Extensive significant problems i.e. under plough, collapse
PRINCIPAL VULNERABILITY:	Arable ploughing	TREND:	Unknown
OWNERSHIP:	Private	CONTACT:	Kate Difford 0117 975 0706

SITE NAME:	Two round barrows in Chaddenwick Furze, Mere		
DESIGNATION:	Scheduled Monument	CONDITION:	Extensive significant problems i.e. under plough, collapse
PRINCIPAL VULNERABILITY:	Arable clipping	TREND:	Improving
OWNERSHIP:	Private	CONTACT:	Kate Difford 0117 975 0706

SITE NAME:	Black Field Roman site, Mildenhall		
DESIGNATION:	Scheduled Monument	CONDITION:	Extensive significant problems i.e. under plough, collapse
PRINCIPAL VULNERABILITY:	Arable ploughing	TREND:	Declining
OWNERSHIP:	Private	CONTACT:	Kate Difford 0117 975 0706

SITE NAME:	Bowl barrow 800m south east of Ogbourne St.Andrew Farm, Mildenhall		
DESIGNATION:	Scheduled Monument	CONDITION:	Generally satisfactory but with significant localised problems
PRINCIPAL VULNERABILITY:	Arable clipping	TREND:	Stable
OWNERSHIP:	Private	CONTACT:	Kate Difford 0117 975 0706

SITE NAME:	Camp on Forest Hill, Mildenhall		
DESIGNATION:	Scheduled Monument	CONDITION:	Extensive significant problems i.e. under plough, collapse
PRINCIPAL VULNERABILITY:	Arable ploughing	TREND:	Declining
OWNERSHIP:	Government or Agency	CONTACT:	Kate Difford 0117 975 0706

PRIORITY (FOR BUILDINGS)

A
Immediate risk of further rapid deterioration or loss of fabric; no solution agreed.

B
Immediate risk of further rapid deterioration or loss of fabric; solution agreed but not yet implemented.

C
Slow decay, no solution agreed.

D
Slow decay, solution agreed but not yet implemented.

E
Under repair or in fair to good repair, but no user identified; or under threat of vacancy with no obvious new user (applicable only to buildings capable of beneficial use).

F
Repair scheme in progress and (where applicable) end use or user identified; functionally redundant buildings with new use agreed but not yet implemented.

SITE NAME:	Bowl barrow: one of three round barrows west of The Belt, Milston		
DESIGNATION:	Scheduled Monument	CONDITION:	Generally unsatisfactory with major localised problems
PRINCIPAL VULNERABILITY:	Extensive animal burrowing	TREND:	Declining
OWNERSHIP:	Government or Agency	CONTACT:	Kate Difford 0117 975 0706

SITE NAME:	Bowl barrow 200m north east of Everleigh Ashes, Milton Lilbourne		
DESIGNATION:	Scheduled Monument	CONDITION:	Generally satisfactory but with significant localised problems
PRINCIPAL VULNERABILITY:	Arable clipping	TREND:	Unknown
OWNERSHIP:	Private	CONTACT:	Kate Difford 0117 975 0706

SITE NAME:	Roman tile and brick kiln site 1000yds (900m) west of Tidling Corner, Minety		
DESIGNATION:	Scheduled Monument	CONDITION:	Extensive significant problems i.e. under plough, collapse
PRINCIPAL VULNERABILITY:	Arable ploughing	TREND:	Stable
OWNERSHIP:	Private	CONTACT:	Kate Difford 0117 975 0706

SITE NAME:	Bowl barrow 900m north of Down Farm, Nettleton		
DESIGNATION:	Scheduled Monument	CONDITION:	Extensive significant problems i.e. under plough, collapse
PRINCIPAL VULNERABILITY:	Arable ploughing	TREND:	Stable
OWNERSHIP:	Private	CONTACT:	Kate Difford 0117 975 0706

SITE NAME:	Long barrow 400m north west of Fox Covert, Nettleton		
DESIGNATION:	Scheduled Monument	CONDITION:	Extensive significant problems i.e. under plough, collapse
PRINCIPAL VULNERABILITY:	Arable ploughing	TREND:	Declining
OWNERSHIP:	Private	CONTACT:	Kate Difford 0117 975 0706

SITE NAME:	Early medieval settlement, palace, church and Bronze Age ring ditches 340m east of Cowage Farm, Norton		
DESIGNATION:	Scheduled Monument	CONDITION:	Extensive significant problems i.e. under plough, collapse
PRINCIPAL VULNERABILITY:	Arable ploughing	TREND:	Unknown
OWNERSHIP:	Private	CONTACT:	Kate Difford 0117 975 0706

SITE NAME:	Bowl barrow: one of a group of dispersed barrows south east of Norton Plantation, Norton Bavant		
DESIGNATION:	Scheduled Monument	CONDITION:	Extensive significant problems i.e. under plough, collapse
PRINCIPAL VULNERABILITY:	Arable ploughing	TREND:	Declining
OWNERSHIP:	Government or Agency	CONTACT:	Kate Difford 0117 975 0706

SITE NAME:	Round barrow on the south side of Cotley Hill, Norton Bavant		
DESIGNATION:	Scheduled Monument	CONDITION:	Extensive significant problems i.e. under plough, collapse
PRINCIPAL VULNERABILITY:	Arable ploughing	TREND:	Declining
OWNERSHIP:	Government or Agency	CONTACT:	Kate Difford 0117 975 0706

Note:
If the priority category has changed since the 2008 register, the previous category is given in brackets.

ABBREVIATIONS
CA Conservation Area
EH English Heritage
HLF Heritage Lottery Fund

LA Local Authority
LB/LBs Listed Building/s
NP National Park

RPG Registered Park and Garden
SM/SMs Scheduled Monument/s
UA Unitary Authority

WHS World Heritage Site

SITE NAME: Barrow on Coombe Down, 1070yds (980m) north east of Upper Poughcombe, Ogbourne St Andrew			
DESIGNATION:	Scheduled Monument	CONDITION:	Generally unsatisfactory with major localised problems
PRINCIPAL VULNERABILITY:	Arable clipping	TREND:	Declining
OWNERSHIP:	Private	CONTACT:	Kate Difford 0117 975 0706

SITE NAME: Barrow on Smeathe's Ridge, Ogbourne St Andrew			
DESIGNATION:	Scheduled Monument	CONDITION:	Extensive significant problems i.e. under plough, collapse
PRINCIPAL VULNERABILITY:	Arable ploughing	TREND:	Unknown
OWNERSHIP:	Private	CONTACT:	Kate Difford 0117 975 0706

SITE NAME: Bell barrow 200m north of Rockley Plantation, Ogbourne St Andrew			
DESIGNATION:	Scheduled Monument	CONDITION:	Extensive significant problems i.e. under plough, collapse
PRINCIPAL VULNERABILITY:	Extensive animal burrowing	TREND:	Declining
OWNERSHIP:	Private	CONTACT:	Kate Difford 0117 975 0706

SITE NAME: Bowl barrow 375m east of Wick Bottom Barn, Ogbourne St Andrew			
DESIGNATION:	Scheduled Monument	CONDITION:	Extensive significant problems i.e. under plough, collapse
PRINCIPAL VULNERABILITY:	Arable ploughing	TREND:	Declining
OWNERSHIP:	Private	CONTACT:	Kate Difford 0117 975 0706

SITE NAME: Bowl barrow 630m north east of Wick Bottom Barn, Ogbourne St Andrew			
DESIGNATION:	Scheduled Monument	CONDITION:	Extensive significant problems i.e. under plough, collapse
PRINCIPAL VULNERABILITY:	Arable ploughing	TREND:	Declining
OWNERSHIP:	Private	CONTACT:	Kate Difford 0117 975 0706

SITE NAME: Bowl barrow and a saucer barrow 200m north of Rockley Plantation, Ogbourne St Andrew			
DESIGNATION:	Scheduled Monument	CONDITION:	Extensive significant problems i.e. under plough, collapse
PRINCIPAL VULNERABILITY:	Extensive animal burrowing	TREND:	Declining
OWNERSHIP:	Private	CONTACT:	Kate Difford 0117 975 0706

SITE NAME: Ogbourne Maizey Down round barrow, Ogbourne St Andrew			
DESIGNATION:	Scheduled Monument	CONDITION:	Extensive significant problems i.e. under plough, collapse
PRINCIPAL VULNERABILITY:	Arable ploughing	TREND:	Unknown
OWNERSHIP:	Private	CONTACT:	Kate Difford 0117 975 0706

SITE NAME: Round barrow 750yds (690m) south east of Smeathe's Plantation, Ogbourne St Andrew			
DESIGNATION:	Scheduled Monument	CONDITION:	Generally unsatisfactory with major localised problems
PRINCIPAL VULNERABILITY:	Arable clipping	TREND:	Improving
OWNERSHIP:	Private	CONTACT:	Kate Difford 0117 975 0706

PRIORITY (FOR BUILDINGS)

A
Immediate risk of further rapid deterioration or loss of fabric; no solution agreed.

B
Immediate risk of further rapid deterioration or loss of fabric; solution agreed but not yet implemented.

C
Slow decay, no solution agreed.

D
Slow decay, solution agreed but not yet implemented.

E
Under repair or in fair to good repair, but no user identified; or under threat of vacancy with no obvious new user (applicable only to buildings capable of beneficial use).

F
Repair scheme in progress and (where applicable) end use or user identified; functionally redundant buildings with new use agreed but not yet implemented.

SITE NAME:	Round barrow SSE of Greenland Camp, Orcheston		
DESIGNATION:	Scheduled Monument	CONDITION:	Generally unsatisfactory with major localised problems
PRINCIPAL VULNERABILITY:	Extensive animal burrowing	TREND:	Declining
OWNERSHIP:	Government or Agency	CONTACT:	Kate Difford 0117 975 0706

SITE NAME:	Round barrow cemetery 320m south east of Down Farm, Pewsey		
DESIGNATION:	Scheduled Monument	CONDITION:	Generally unsatisfactory with major localised problems
PRINCIPAL VULNERABILITY:	Arable clipping	TREND:	Declining
OWNERSHIP:	Private	CONTACT:	Kate Difford 0117 975 0706

SITE NAME:	The Spectacles, Pewsey		
DESIGNATION:	Scheduled Monument	CONDITION:	Generally unsatisfactory with major localised problems
PRINCIPAL VULNERABILITY:	Arable ploughing	TREND:	Declining
OWNERSHIP:	Private	CONTACT:	Kate Difford 0117 975 0706

SITE NAME:	Long barrow, Winterbourne, Pitton and Farley		
DESIGNATION:	Scheduled Monument	CONDITION:	Extensive significant problems i.e. under plough, collapse
PRINCIPAL VULNERABILITY:	Arable ploughing	TREND:	Unknown
OWNERSHIP:	Private	CONTACT:	Kate Difford 0117 975 0706

SITE NAME:	Bell barrow 350m south west of Barbury Barn, Preshute		
DESIGNATION:	Scheduled Monument	CONDITION:	Extensive significant problems i.e. under plough, collapse
PRINCIPAL VULNERABILITY:	Extensive animal burrowing	TREND:	Declining
OWNERSHIP:	Private	CONTACT:	Kate Difford 0117 975 0706

SITE NAME:	Bowl barrow 300m east of Ivy House Farm, Preshute		
DESIGNATION:	Scheduled Monument	CONDITION:	Extensive significant problems i.e. under plough, collapse
PRINCIPAL VULNERABILITY:	Arable ploughing	TREND:	Unknown
OWNERSHIP:	Private	CONTACT:	Kate Difford 0117 975 0706

SITE NAME:	Group of round barrows on Rough Hill, Preshute		
DESIGNATION:	Scheduled Monument	CONDITION:	Extensive significant problems i.e. under plough, collapse
PRINCIPAL VULNERABILITY:	Arable ploughing	TREND:	Declining
OWNERSHIP:	Private	CONTACT:	Kate Difford 0117 975 0706

SITE NAME:	Preshute Down field system, Preshute		
DESIGNATION:	Scheduled Monument	CONDITION:	Extensive significant problems i.e. under plough, collapse
PRINCIPAL VULNERABILITY:	Arable ploughing	TREND:	Declining
OWNERSHIP:	Private	CONTACT:	Kate Difford 0117 975 0706

Note:
If the priority category has changed since the 2008 register, the previous category is given in brackets.

ABBREVIATIONS
CA Conservation Area
EH English Heritage
HLF Heritage Lottery Fund

LA Local Authority
LB/LBs Listed Building/s
NP National Park

RPG Registered Park and Garden
SM/SMs Scheduled Monument/s
UA Unitary Authority

WHS World Heritage Site

SITE NAME: Shartridge field system, Preshute			
DESIGNATION:	Scheduled Monument	CONDITION:	Extensive significant problems i.e. under plough, collapse
PRINCIPAL VULNERABILITY:	Arable ploughing	TREND:	Declining
OWNERSHIP:	Private	CONTACT:	Kate Difford 0117 975 0706

SITE NAME: Membury Camp, Ramsbury			
DESIGNATION:	Scheduled Monument	CONDITION:	Generally unsatisfactory with major localised problems
PRINCIPAL VULNERABILITY:	Arable clipping	TREND:	Unknown
OWNERSHIP:	Private	CONTACT:	Kate Difford 0117 975 0706

SITE NAME: Bowl barrow 450m north of Cross Drovers, Shalbourne			
DESIGNATION:	Scheduled Monument	CONDITION:	Extensive significant problems i.e. under plough, collapse
PRINCIPAL VULNERABILITY:	Arable ploughing	TREND:	Declining
OWNERSHIP:	Private	CONTACT:	Kate Difford 0117 975 0706

SITE NAME: Long barrow on Smay Down, 300m east of The Hassock, Shalbourne			
DESIGNATION:	Scheduled Monument	CONDITION:	Extensive significant problems i.e. under plough, collapse
PRINCIPAL VULNERABILITY:	Arable ploughing	TREND:	Unknown
OWNERSHIP:	Private	CONTACT:	Kate Difford 0117 975 0706

SITE NAME: Wansdyke: Daniel's Lane section, Shalbourne			
DESIGNATION:	Scheduled Monument	CONDITION:	Generally unsatisfactory with major localised problems
PRINCIPAL VULNERABILITY:	Arable clipping	TREND:	Declining
OWNERSHIP:	Private	CONTACT:	Kate Difford 0117 975 0706

SITE NAME: Newton Barrow, South Newton			
DESIGNATION:	Scheduled Monument	CONDITION:	Generally satisfactory but with significant localised problems
PRINCIPAL VULNERABILITY:	Arable clipping	TREND:	Stable
OWNERSHIP:	Private	CONTACT:	Kate Difford 0117 975 0706

SITE NAME: Earthwork enclosure on Milk Hill, Stanton St Bernard			
DESIGNATION:	Scheduled Monument	CONDITION:	Generally unsatisfactory with major localised problems
PRINCIPAL VULNERABILITY:	Extensive animal burrowing	TREND:	Declining
OWNERSHIP:	Government or Agency	CONTACT:	Kate Difford 0117 975 0706

SITE NAME: Stapleford Castle, Stapleford			
DESIGNATION:	Scheduled Monument	CONDITION:	Extensive significant problems i.e. under plough, collapse
PRINCIPAL VULNERABILITY:	Arable ploughing	TREND:	Declining
OWNERSHIP:	Private	CONTACT:	Kate Difford 0117 975 0706

PRIORITY (FOR BUILDINGS)

A
Immediate risk of further rapid deterioration or loss of fabric; no solution agreed.

B
Immediate risk of further rapid deterioration or loss of fabric; solution agreed but not yet implemented.

C
Slow decay, no solution agreed.

D
Slow decay, solution agreed but not yet implemented.

E
Under repair or in fair to good repair, but no user identified; or under threat of vacancy with no obvious new user (applicable only to buildings capable of beneficial use).

F
Repair scheme in progress and (where applicable) end use or user identified; functionally redundant buildings with new use agreed but not yet implemented.

SITE NAME:	Barrow north of 'The Spectacles', Steeple Langford		
DESIGNATION:	Scheduled Monument	CONDITION:	Extensive significant problems i.e. under plough, collapse
PRINCIPAL VULNERABILITY:	Arable ploughing	TREND:	Unknown
OWNERSHIP:	Private	CONTACT:	Kate Difford 0117 975 0706

SITE NAME:	Bowl barrow 240m east of The Penning, Steeple Langford		
DESIGNATION:	Scheduled Monument	CONDITION:	Extensive significant problems i.e. under plough, collapse
PRINCIPAL VULNERABILITY:	Arable ploughing	TREND:	Unknown
OWNERSHIP:	Private	CONTACT:	Kate Difford 0117 975 0706

SITE NAME:	Deptford Down round barrow, Steeple Langford		
DESIGNATION:	Scheduled Monument	CONDITION:	Extensive significant problems i.e. under plough, collapse
PRINCIPAL VULNERABILITY:	Arable ploughing	TREND:	Unknown
OWNERSHIP:	Private	CONTACT:	Kate Difford 0117 975 0706

SITE NAME:	East Castle, Steeple Langford		
DESIGNATION:	Scheduled Monument	CONDITION:	Generally unsatisfactory with major localised problems
PRINCIPAL VULNERABILITY:	Arable clipping	TREND:	Declining
OWNERSHIP:	Private	CONTACT:	Kate Difford 0117 975 0706

SITE NAME:	Little Langford round barrow, north of Upper Farm Down, Steeple Langford		
DESIGNATION:	Scheduled Monument	CONDITION:	Generally unsatisfactory with major localised problems
PRINCIPAL VULNERABILITY:	Arable clipping	TREND:	Improving
OWNERSHIP:	Private	CONTACT:	Kate Difford 0117 975 0706

SITE NAME:	Round barrow 230yds (210m) north west of New Field Plantation, Steeple Langford		
DESIGNATION:	Scheduled Monument	CONDITION:	Extensive significant problems i.e. under plough, collapse
PRINCIPAL VULNERABILITY:	Arable ploughing	TREND:	Unknown
OWNERSHIP:	Private	CONTACT:	Kate Difford 0117 975 0706

SITE NAME:	Orchard Castle, Stourton with Gasper		
DESIGNATION:	Scheduled Monument	CONDITION:	Generally unsatisfactory with major localised problems
PRINCIPAL VULNERABILITY:	Deterioration – in need of management	TREND:	Declining
OWNERSHIP:	Private	CONTACT:	Kate Difford 0117 975 0706

SITE NAME:	Bell barrow 350m north of Haydon Farm, Sutton Veny		
DESIGNATION:	Scheduled Monument	CONDITION:	Extensive significant problems i.e. under plough, collapse
PRINCIPAL VULNERABILITY:	Arable ploughing	TREND:	Unknown
OWNERSHIP:	Private	CONTACT:	Kate Difford 0117 975 0706

Note:
If the priority category has changed since the 2008 register, the previous category is given in brackets.

ABBREVIATIONS
CA Conservation Area
EH English Heritage
HLF Heritage Lottery Fund

LA Local Authority
LB/LBs Listed Building/s
NP National Park

RPG Registered Park and Garden
SM/SMs Scheduled Monument/s
UA Unitary Authority

WHS World Heritage Site

SITE NAME: Bell barrow on Parsonage Down, 1.3km south east of Lord's Hill Farm, Sutton Veny			
DESIGNATION:	Scheduled Monument	CONDITION:	Generally satisfactory but with significant localised problems
PRINCIPAL VULNERABILITY:	Arable clipping	TREND:	Declining
OWNERSHIP:	Private	CONTACT:	Kate Difford 0117 975 0706

SITE NAME: Bowl barrow on Littlecombe Down, Sutton Veny			
DESIGNATION:	Scheduled Monument	CONDITION:	Extensive significant problems i.e. under plough, collapse
PRINCIPAL VULNERABILITY:	Arable ploughing	TREND:	Improving
OWNERSHIP:	Private	CONTACT:	Kate Difford 0117 975 0706

SITE NAME: Pair of bowl barrows 1050m NNW of Pertwood Wood, Sutton Veny			
DESIGNATION:	Scheduled Monument	CONDITION:	Extensive significant problems i.e. under plough, collapse
PRINCIPAL VULNERABILITY:	Arable ploughing	TREND:	Unknown
OWNERSHIP:	Private	CONTACT:	Kate Difford 0117 975 0706

SITE NAME: Bowl barrow south east of Sidbury Hill, Tidworth			
DESIGNATION:	Scheduled Monument	CONDITION:	Generally unsatisfactory with major localised problems
PRINCIPAL VULNERABILITY:	Extensive animal burrowing	TREND:	Declining
OWNERSHIP:	Government or Agency	CONTACT:	Kate Difford 0117 975 0706

SITE NAME: Castle Ditches camp, Tisbury			
DESIGNATION:	Scheduled Monument	CONDITION:	Generally satisfactory but with significant localised problems
PRINCIPAL VULNERABILITY:	Arable ploughing	TREND:	Unknown
OWNERSHIP:	Private	CONTACT:	Kate Difford 0117 975 0706

SITE NAME: Romano-British villa complex 330m north west of Queen Court Farm, Tockenham			
DESIGNATION:	Scheduled Monument	CONDITION:	Extensive significant problems i.e. under plough, collapse
PRINCIPAL VULNERABILITY:	Arable ploughing	TREND:	Unknown
OWNERSHIP:	Private	CONTACT:	Kate Difford 0117 975 0706

SITE NAME: Bowl barrow on Woodley Down 675m NNE of Ashmore Farm, Tollard Royal			
DESIGNATION:	Scheduled Monument	CONDITION:	Extensive significant problems i.e. under plough, collapse
PRINCIPAL VULNERABILITY:	Arable ploughing	TREND:	Unknown
OWNERSHIP:	Private	CONTACT:	Kate Difford 0117 975 0706

SITE NAME: Casterley Camp and associated monuments, Upavon			
DESIGNATION:	Scheduled Monument	CONDITION:	Extensive significant problems i.e. under plough, collapse
PRINCIPAL VULNERABILITY:	Arable ploughing	TREND:	Declining
OWNERSHIP:	Government or Agency	CONTACT:	Kate Difford 0117 975 0706

PRIORITY (FOR BUILDINGS)

A
Immediate risk of further rapid deterioration or loss of fabric; no solution agreed.

B
Immediate risk of further rapid deterioration or loss of fabric; solution agreed but not yet implemented.

C
Slow decay, no solution agreed.

D
Slow decay; solution agreed but not yet implemented.

E
Under repair or in fair to good repair, but no user identified; or under threat of vacancy with no obvious new user (applicable only to buildings capable of beneficial use).

F
Repair scheme in progress and (where applicable) end use or user identified; functionally redundant buildings with new use agreed but not yet implemented.

SITE NAME:	Two saucer barrows 250m west of John's Planting, Upton Lovell		
DESIGNATION:	Scheduled Monument	CONDITION:	Extensive significant problems i.e. under plough, collapse
PRINCIPAL VULNERABILITY:	Arable ploughing	TREND:	Unknown
OWNERSHIP:	Private	CONTACT:	Kate Difford 0117 975 0706

SITE NAME:	Bowl barrow 500m south of Upton Scudamore, Upton Scudamore		
DESIGNATION:	Scheduled Monument	CONDITION:	Generally satisfactory but with significant localised problems
PRINCIPAL VULNERABILITY:	Arable clipping	TREND:	Stable
OWNERSHIP:	Private	CONTACT:	Kate Difford 0117 975 0706

SITE NAME:	Barrow ¼ mile (400m) north west of Willoughby Hedge, West Knoyle		
DESIGNATION:	Scheduled Monument	CONDITION:	Generally satisfactory but with significant localised problems
PRINCIPAL VULNERABILITY:	Arable clipping	TREND:	Declining
OWNERSHIP:	Private	CONTACT:	Kate Difford 0117 975 0706

SITE NAME:	Bowl barrow 50m south east of the 'Sanctuary' forming part of the Overton Hill round barrow cemetery, West Overton		
DESIGNATION:	Scheduled Monument	CONDITION:	Generally satisfactory but with significant localised problems
PRINCIPAL VULNERABILITY:	Extensive animal burrowing	TREND:	Declining
OWNERSHIP:	Private	CONTACT:	Kate Difford 0117 975 0706

SITE NAME:	Bowl barrow in The Belt, 350m north east of Hill Barn, West Overton		
DESIGNATION:	Scheduled Monument	CONDITION:	Generally unsatisfactory with major localised problems
PRINCIPAL VULNERABILITY:	Extensive animal burrowing	TREND:	Declining
OWNERSHIP:	Private	CONTACT:	Kate Difford 0117 975 0706

SITE NAME:	Bowl barrow 100m north of Rox Hill Clump, Wilsford cum Lake		
DESIGNATION:	Scheduled Monument	CONDITION:	Extensive significant problems i.e. under plough, collapse
PRINCIPAL VULNERABILITY:	Arable ploughing	TREND:	Unknown
OWNERSHIP:	Private	CONTACT:	Kate Difford 0117 975 0706

SITE NAME:	Bowl barrow 250m south of Westfield Farm buildings, Wilsford cum Lake		
DESIGNATION:	Scheduled Monument	CONDITION:	Extensive significant problems i.e. under plough, collapse
PRINCIPAL VULNERABILITY:	Arable ploughing	TREND:	Unknown
OWNERSHIP:	Private	CONTACT:	Kate Difford 0117 975 0706

SITE NAME:	Bowl barrow 350m south west of Normanton Gorse, Wilsford cum Lake		
DESIGNATION:	Scheduled Monument	CONDITION:	Extensive significant problems i.e. under plough, collapse
PRINCIPAL VULNERABILITY:	Arable ploughing	TREND:	Unknown
OWNERSHIP:	Private	CONTACT:	Kate Difford 0117 975 0706

Note:
If the priority category has changed since the 2008 register, the previous category is given in brackets.

ABBREVIATIONS
CA Conservation Area
EH English Heritage
HLF Heritage Lottery Fund

LA Local Authority
LB/LBs Listed Building/s
NP National Park

RPG Registered Park and Garden
SM/SMs Scheduled Monument/s
UA Unitary Authority

WHS World Heritage Site

SITE NAME: Bowl barrow 400m west of Normanton Gorse, Wilsford cum Lake			
DESIGNATION:	Scheduled Monument	CONDITION:	Extensive significant problems i.e. under plough, collapse
PRINCIPAL VULNERABILITY:	Arable ploughing	TREND:	Unknown
OWNERSHIP:	Private	CONTACT:	Kate Difford 0117 975 0706

SITE NAME: Bowl barrow 450m east of The Diamond south of the A303, Wilsford cum Lake			
DESIGNATION:	Scheduled Monument	CONDITION:	Extensive significant problems i.e. under plough, collapse
PRINCIPAL VULNERABILITY:	Arable ploughing	TREND:	Unknown
OWNERSHIP:	Private	CONTACT:	Kate Difford 0117 975 0706

SITE NAME: Bowl barrow 50m south west of Rox Hill Clump, Wilsford cum Lake			
DESIGNATION:	Scheduled Monument	CONDITION:	Extensive significant problems i.e. under plough, collapse
PRINCIPAL VULNERABILITY:	Arable ploughing	TREND:	Unknown
OWNERSHIP:	Private	CONTACT:	Kate Difford 0117 975 0706

SITE NAME: Bowl barrow south of the A303 and north west of Normanton Gorse, Wilsford cum Lake			
DESIGNATION:	Scheduled Monument	CONDITION:	Extensive significant problems i.e. under plough, collapse
PRINCIPAL VULNERABILITY:	Arable ploughing	TREND:	Unknown
OWNERSHIP:	Private	CONTACT:	Kate Difford 0117 975 0706

SITE NAME: Pond barrow south of the A303 and 400m west of Normanton Gorse containing the 'Wilsford Shaft', Wilsford cum Lake			
DESIGNATION:	Scheduled Monument	CONDITION:	Extensive significant problems i.e. under plough, collapse
PRINCIPAL VULNERABILITY:	Arable ploughing	TREND:	Unknown
OWNERSHIP:	Private	CONTACT:	Kate Difford 0117 975 0706

SITE NAME: Seven bowl barrows and a pond barrow forming a round barrow cemetery 200m north of The Diamond on Wilsford Down, Wilsford cum Lake			
DESIGNATION:	Scheduled Monument	CONDITION:	Extensive significant problems i.e. under plough, collapse
PRINCIPAL VULNERABILITY:	Arable ploughing	TREND:	Unknown
OWNERSHIP:	Private	CONTACT:	Kate Difford 0117 975 0706

SITE NAME: Horse Barrow, Winterbourne			
DESIGNATION:	Scheduled Monument	CONDITION:	Generally unsatisfactory with major localised problems
PRINCIPAL VULNERABILITY:	Arable clipping	TREND:	Declining
OWNERSHIP:	Government or Agency	CONTACT:	Kate Difford 0117 975 0706

SITE NAME: Bowl barrow 350m north west of Greenland Farm, Winterbourne Stoke			
DESIGNATION:	Scheduled Monument	CONDITION:	Extensive significant problems i.e. under plough, collapse
PRINCIPAL VULNERABILITY:	Arable ploughing	TREND:	Unknown
OWNERSHIP:	Private	CONTACT:	Kate Difford 0117 975 0706

PRIORITY (FOR BUILDINGS)

A
Immediate risk of further rapid deterioration or loss of fabric; no solution agreed.

B
Immediate risk of further rapid deterioration or loss of fabric; solution agreed but not yet implemented.

C
Slow decay, no solution agreed.

D
Slow decay, solution agreed but not yet implemented.

E
Under repair or in fair to good repair, but no user identified; or under threat of vacancy with no obvious new user (applicable only to buildings capable of beneficial use).

F
Repair scheme in progress and (where applicable) end use or user identified; functionally redundant buildings with new use agreed but not yet implemented.

SITE NAME:	Bowl barrow 830m south west of Greenlands Bungalow, east of Shrewton, Winterbourne Stoke		
DESIGNATION:	Scheduled Monument	CONDITION:	Extensive significant problems i.e. under plough, collapse
PRINCIPAL VULNERABILITY:	Arable ploughing	TREND:	Stable
OWNERSHIP:	Private	CONTACT:	Kate Difford 0117 975 0706

SITE NAME:	Bronze Age enclosure and bowl barrow 100m west of Longbarrow Cross Roads on Winterbourne Stoke Down, Winterbourne Stoke		
DESIGNATION:	Scheduled Monument	CONDITION:	Extensive significant problems i.e. under plough, collapse
PRINCIPAL VULNERABILITY:	Arable ploughing	TREND:	Unknown
OWNERSHIP:	Private	CONTACT:	Kate Difford 0117 975 0706

SITE NAME:	Disc barrow and pond barrow 350m NNW of Greenland Farm, Winterbourne Stoke		
DESIGNATION:	Scheduled Monument	CONDITION:	Extensive significant problems i.e. under plough, collapse
PRINCIPAL VULNERABILITY:	Arable ploughing	TREND:	Unknown
OWNERSHIP:	Private	CONTACT:	Kate Difford 0117 975 0706

SITE NAME:	Bell barrow and bowl barrow 500m NNW of Long Orchard, Winterslow		
DESIGNATION:	Scheduled Monument	CONDITION:	Generally unsatisfactory with major localised problems
PRINCIPAL VULNERABILITY:	Extensive animal burrowing	TREND:	Declining
OWNERSHIP:	Government or Agency	CONTACT:	Kate Difford 0117 975 0706

SITE NAME:	Bowl barrow 375m WNW of Easton Down Farm: part of a group of round barrows south of Easton Down, Winterslow		
DESIGNATION:	Scheduled Monument	CONDITION:	Generally satisfactory but with significant localised problems
PRINCIPAL VULNERABILITY:	Arable clipping	TREND:	Declining
OWNERSHIP:	Government or Agency	CONTACT:	Kate Difford 0117 975 0706

SITE NAME:	Bowl barrow 750m NNE of Easton Down Farm, Winterslow		
DESIGNATION:	Scheduled Monument	CONDITION:	Generally unsatisfactory with major localised problems
PRINCIPAL VULNERABILITY:	Extensive animal burrowing	TREND:	Declining
OWNERSHIP:	Government or Agency	CONTACT:	Kate Difford 0117 975 0706

SITE NAME:	Roman earthwork, Winterslow		
DESIGNATION:	Scheduled Monument	CONDITION:	Extensive significant problems i.e. under plough, collapse
PRINCIPAL VULNERABILITY:	Arable ploughing	TREND:	Unknown
OWNERSHIP:	Private	CONTACT:	Kate Difford 0117 975 0706

SITE NAME:	Two bowl barrows 400m west of Easton Down Farm: part of a group of round barrows south of Easton Down, Winterslow		
DESIGNATION:	Scheduled Monument	CONDITION:	Generally satisfactory but with significant localised problems
PRINCIPAL VULNERABILITY:	Arable clipping	TREND:	Declining
OWNERSHIP:	Government or Agency	CONTACT:	Kate Difford 0117 975 0706

Note:
If the priority category has changed since the 2008 register, the previous category is given in brackets.

ABBREVIATIONS
CA Conservation Area
EH English Heritage
HLF Heritage Lottery Fund

LA Local Authority
LB/LBs Listed Building/s
NP National Park

RPG Registered Park and Garden
SM/SMs Scheduled Monument/s
UA Unitary Authority

WHS World Heritage Site

SITE NAME: Ancient cultivation terraces, Woodford			
DESIGNATION:	Scheduled Monument	CONDITION:	Extensive significant problems i.e. under plough, collapse
PRINCIPAL VULNERABILITY:	Arable ploughing	TREND:	Declining
OWNERSHIP:	Private	CONTACT:	Kate Difford 0117 975 0706

SITE NAME: Group of barrows west of Hooklands Plantation, Woodford			
DESIGNATION:	Scheduled Monument	CONDITION:	Extensive significant problems i.e. under plough, collapse
PRINCIPAL VULNERABILITY:	Arable ploughing	TREND:	Unknown
OWNERSHIP:	Private	CONTACT:	Kate Difford 0117 975 0706

SITE NAME: Heale Hill round barrows and earthworks, Woodford			
DESIGNATION:	Scheduled Monument	CONDITION:	Generally unsatisfactory with major localised problems
PRINCIPAL VULNERABILITY:	Arable clipping	TREND:	Stable
OWNERSHIP:	Private	CONTACT:	Kate Difford 0117 975 0706

SITE NAME: Bowl barrow 175m west of Square Copse: part of the Square Copse barrow cemetery, Wootton Rivers			
DESIGNATION:	Scheduled Monument	CONDITION:	Extensive significant problems i.e. under plough, collapse
PRINCIPAL VULNERABILITY:	Arable ploughing	TREND:	Declining
OWNERSHIP:	Government or Agency	CONTACT:	Kate Difford 0117 975 0706

SITE NAME: Bowl barrow 275m west of Square Copse: part of the Square Copse barrow cemetery, Wootton Rivers			
DESIGNATION:	Scheduled Monument	CONDITION:	Extensive significant problems i.e. under plough, collapse
PRINCIPAL VULNERABILITY:	Arable ploughing	TREND:	Declining
OWNERSHIP:	Government or Agency	CONTACT:	Kate Difford 0117 975 0706

SITE NAME: Tottenham House and Savernake Forest, Burbage / Savernake		Extensive landscape of rides linking Savernake Forest with ornamental parkland and pleasure grounds around the house. Exemplifies the work of Burlington, Brown, Cundy and others. Main house has planning permission for hotel development, including building over Brown's walled garden and laying out a golf course in the park. Forestry Commission manages Savernake Forest on a long lease. Contact: Kim Auston 0117 975 0696
DESIGNATION:	Registered Park and Garden Grade II*, also 20 LBs, 7 SMs	
CONDITION:	Extensive significant problems	
VULNERABILITY:	High	
TREND:	Deteriorating	
OWNERSHIP:	Mixed, multiple owners	

WILTSHIRE (UA) / NEW FOREST (NP)

SITE NAME: Barrows in Bath Hole and Bury Hill Plantations, Redlynch			
DESIGNATION:	Scheduled Monument	CONDITION:	Generally unsatisfactory with major localised problems
PRINCIPAL VULNERABILITY:	Forestry	TREND:	Declining
OWNERSHIP:	Private	CONTACT:	Kate Difford 0117 975 0706

PRIORITY (FOR BUILDINGS)

A
Immediate risk of further rapid deterioration or loss of fabric; no solution agreed.

B
Immediate risk of further rapid deterioration or loss of fabric; solution agreed but not yet implemented.

C
Slow decay, no solution agreed.

D
Slow decay, solution agreed but not yet implemented.

E
Under repair or in fair to good repair, but no user identified; or under threat of vacancy with no obvious new user (applicable only to buildings capable of beneficial use).

F
Repair scheme in progress and (where applicable) end use or user identified; functionally redundant buildings with new use agreed but not yet implemented.

CONSERVATION AREAS AT RISK

BATH AND NORTH EAST SOMERSET (UA)

Bathampton
 Batheaston
 Chew Magna
 Chew Stoke
 Compton Martin
 Corston
 Englishcombe
 Hinton Blewett
 Hinton Charterhouse (including The Green)
 Keynsham Dapps Hill
 Keynsham High Street
 Midsomer Norton and Welton
 Newton St. Loe
 North Stoke
 Paulton (including Paulton Basin)
 Radstock including Braysdown and Clandown
 South Stoke
 Timsbury
 Wellow

EAST DORSET

Brog Street/Sleight Lane
 Wimborne Minster

GLOUCESTER

Southgate Street

MENDIP

Mendip Hospital, South Horrington

NORTH SOMERSET (UA)

Beach Lawns, Weston-super-Mare
 Birnbeck
 Boulevard/Montpelier
 Clevedon Triangle
 Melrose/Grove Park, Weston-super-Mare

BOURNEMOUTH (UA)

Holdenhurst Village East

BRISTOL, CITY OF (UA)

Cotham, Redland and Gloucester Road
 St. Michael

PURBECK

Acton
 Chaldon Herring
 East Lulworth
 Kimmeridge
 Wareham and Stoborough
 West Lulworth

CORNWALL (UA)

Blisland
 Bodmin
 Boscastle
 Bude
 Kilkhampton
 Little Petherick
 Old Cemetery, Bodmin
 Stratton
 Wadebridge
 Week St Mary

SOUTH GLOUCESTERSHIRE (UA)

Bitton
 Chipping Sodbury
 Hanham Abbots
 Siston
 Thornbury
 Warmley
 Whitfield Tabernacle, Kingswood

DARTMOOR (NP)

Buckfastleigh
 Moretonhampstead

TORBAY (UA)

Abbey Road
 Barton
 Belgravia
 Brixham Town
 Cary Park
 Chelston
 Polsham
 Roundham and Paignton Harbour
 Shorton
 Torre

WEST DEVON

Bere Alston
Buckland Monachorum
Exbourne
Hatherleigh
Lamerton
Lifton
North Tawton
Northlew
Okehampton
Tavistock

WEST DORSET

Bothenhampton
Bradford Abbas
Bradpole
Broadwindsor
Cattistock
Charminster
Charmouth
Chickerell
Chideock and Seatown
Dorchester
Frampton
Herrison, Charminster
Litton Cheney
Maiden Newton and Higher Frome Vauchurch
Overmoigne
Piddletrenthide
Portesham
Puddletown
Sipton Gorge
Symondsburry
West Knighton
Whitchurch Canonicorum
Winterbourne Abbas

WILTSHIRE (UA)

Atworth
Hilperton
Hilperton Road, Trowbridge
Melksham
Newtown, Trowbridge
Warminster
Westbury
Wilcot Road, Pewsey



ENGLISH HERITAGE

This document is one of a series of publications produced as part of English Heritage's new national Heritage at Risk campaign. More information about Heritage at Risk and other titles in the series can be found at www.english-heritage.org.uk/risk

For copies of this document, or if you would like it in a different format, please contact our Customer Services department.
Tel: 0870 333 1181; Fax: 01793 414926;
Textphone: 01793 414878;
E-mail: customers@english-heritage.org.uk



When you have finished with this brochure please recycle it

75% recycled

This report is printed on 75% recycled paper



Proud to be supporting English Heritage
in its campaign to save the nation's historic
environment.



ENGLISH HERITAGE

HERITAGE AT RISK

Published June 2009 by English Heritage

1 Waterhouse Square, 138-142 Holborn, London EC1N 2ST

© Copyright English Heritage 2009

PRODUCTION

Editors: Clare Parfitt, Rowan Whimster

Design: Evolve Design (London)

Print: The Colourhouse

Recycled Paper: Revive 100 Uncoated / 75 Matt