

# Heritage at **Risk**



Historic England

**South West Register 2021**

# Contents

<b>The Register</b>	III
Content and criteria	III
Key statistics	V
Key to the entries	VI
Entries on the Register by local planning authority	VIII
Bath and North East Somerset (UA)	I
Bournemouth Christchurch and Poole (UA)	3
Bristol, City of (UA)	5
Cornwall (UA)	8
<i>Devon</i>	48
Dartmoor (NP)	48
East Devon	71
Exeter	76
Exmoor (NP)	76
Mid Devon	78
North Devon	81
South Hams	85
Teignbridge	92
Torridge	94
West Devon	101
Dorset (UA)	105
<i>Gloucestershire</i>	143
Cheltenham	143
Cotswold	144
Forest of Dean	148
Gloucester	150
Stroud	152
Tewkesbury	155
Isles of Scilly (UA)	157
North Somerset (UA)	162
Plymouth, City of (UA)	163
<i>Somerset</i>	168
Exmoor (NP)	168
Mendip	171
Sedgemoor	177
Somerset West and Taunton	181
South Somerset	185
South Gloucestershire (UA)	190
Swindon (UA)	193
Torbay (UA)	195
Wiltshire (UA)	197

# THE REGISTER

The Heritage at Risk Register includes historic buildings and sites at risk of being lost through neglect, decay or deterioration.

It includes all types of designated heritage assets, including Conservation Areas, which are designated and assessed by Local Planning Authorities.

The aim of the Register is to focus attention on those places in greatest need. Historic England, in partnership with others, is able to help tackle heritage at risk. We work with owners, friends groups, developers and other stakeholders to find imaginative solutions for historic places and sites at risk across England.

More information about our role, the advice and funding available, and useful [publications](#) and [guidance](#) is available on our [website](#).

## Criteria for inclusion on the Register

### RISK ASSESSMENTS

Heritage assets included on the Register are assessed according to the nature of the site. The risk assessment methodologies outlined below are based on factors which can threaten the different types of heritage assets and lead to them becoming at risk.

### BUILDINGS AND STRUCTURES

To be considered for inclusion on the Register, buildings or structures must be:

- listed on the National Heritage List for England; and
- in secular (non-worship) use.

And either:

- a grade I or II\* listed building, or
- a grade II listed building in London, or
- a structural scheduled monument with upstanding remains.

Buildings or structures are assessed on the basis of condition and, where applicable, occupancy (or use) reflecting the fact that a building which is occupied is generally less vulnerable than one that is not.

Occupancy (or use) is assessed as 'vacant', 'part-occupied', 'occupied', 'not applicable', or occasionally, 'unknown'.

Many structures fall into the 'not applicable' category, for example: ruins, walls, gates, headstones or boundary stones.

Condition is assessed as 'very bad', 'poor', 'fair' or 'good'. The condition of buildings or structures on the Register is typically very bad or poor, but can be fair or, very occasionally, good. This reflects the fact that some buildings or structures are vulnerable because they are empty, underused or face redundancy without a new use to secure their future. Assessing vulnerability in the case of buildings in fair condition necessarily involves judgement and discretion. A few buildings remain on the Register in good condition, having been repaired or mothballed, but still awaiting a new use or occupancy.

Buildings or structures are removed from the Register when they are fully repaired/consolidated, and their future secured either through occupation and use, or through the adoption of appropriate management.

### PLACES OF WORSHIP

To be considered for inclusion on the Register, places of worship must be listed grade I, grade II\* or grade II on the National Heritage List for England, and be used as a public place of worship at least six times a year.

Places of worship are assessed on the basis of condition only. If a place of worship is in very bad or poor condition, it is added to the Register. This includes places of worship which are generally in fair or good condition but have major problems with one key element, like the tower.

Once on the Register, places of worship can move through the condition categories (e.g. from very bad to poor, to fair, even good) as repairs are implemented and the condition improves, until they are fully repaired and can be removed from the Register. This means that there are some places of worship in good condition on the Register but with outstanding issues still to be resolved at the time when they were assessed.

### ARCHAEOLOGY

To be considered for inclusion on the Register, archaeological sites must be listed as scheduled monuments and included on the National Heritage List for England.

Archaeology assessments cover scheduled earthworks and buried archaeology.

The risk assessment is based on their condition and vulnerability, the trend in their condition, and their likely future vulnerability. A site's condition is expressed in terms of the scale and severity of adverse effects on it, ranging from 'extensive significant problems' to 'minor localised problems'.

Archaeological entries are removed from the Register once sufficient progress has been made to address the identified issues, and a significant reduction in the level of risk has been demonstrated.

## PARKS AND GARDENS

To be considered for inclusion on the Register, parks and gardens must be listed as grade I, grade II\* or grade II and included on the National Heritage List for England. Parks and gardens are assessed in terms of condition and vulnerability. Steps being taken by owners to address problems are also taken into consideration.

Parks and gardens assessed as being at risk are typically affected by development and neglect. They have frequently been altered by development or are faced with major change. The original function of these landscapes has often changed and divided ownership leads to the loss of their cohesive historic design.

Park and garden entries are removed from the Register once steps have been taken to address issues and positive progress is being made.

## BATTLEFIELDS

To be considered for inclusion on the Register, battlefields must be listed and included on the National Heritage List for England. Battlefields deemed to be at risk of loss of cultural significance are included on the Register.

The principal risks and threats are:

- development pressure e.g. encroachment of buildings;
- pressures of particular use within the site e.g. arable cultivation;
- damage e.g. unregulated metal detecting.

Battlefields are removed from the Register either when damaging activities cease/are managed, or when threats recede due to effective planning.

## WRECK SITES

To be considered for inclusion on the Register, wrecks must be listed and included on the National Heritage List for England.

Wreck sites are assessed based on their current condition, vulnerability and the way they are being managed.

Wrecks are vulnerable to both environmental and human impacts. Risks that contribute to inclusion on the Register range from unauthorised access to erosion and fishing damage. The monitoring process ensures that the significance of the site is identified and maintained. In spite of the inherent difficulties in caring for this type of site, careful management must be maintained.

Wrecks are removed from the Register once an appropriate management and monitoring regime is operational.

## CONSERVATION AREAS

Once a year Historic England asks every local authority in England to consider the state of its conservation areas and fill in (and update as appropriate) risk assessment questionnaires for those that cause concern, or are believed to no longer be at risk.

Conservation areas that are deteriorating, or are in very bad or poor condition and not expected to change significantly in the next three years, are defined as being at risk.

The approach taken to assess conservation areas at risk has been refined since the first survey in 2008/2009. An overall category for condition, vulnerability and trend is included for each conservation area on the Heritage at Risk Register. Conservation areas identified as at risk in 2009, but not reassessed since using the revised methodology, are included on the Register but with limited information.

Conservation areas are removed from the Register once plans have been put in place to address the issues that led to the conservation area being at risk, and once positive progress is being made.

## THE EFFECT OF COVID-19 ON THE COLLECTION AND COLLATION OF THE STATISTICS USED FOR THE 2021 REGISTERS

As with last year, the collection of this year's data has been affected by Covid-19. Depending on the region, site visits were either not possible or very limited for both our staff and our local authority colleagues throughout the year. Although the usual level of on-site checking of entries on, additions to and removals from the Register was not possible for a second year, desk-based assessments and updates were carried out.

# Key Heritage at Risk Statistics for South West 2021

## BUILDINGS AND STRUCTURES

- Of the 22,514 grade I and II\* listed buildings (excluding places of worship) in England, 772 (3.4%) are on the Register. Of the 5,323 listed secular buildings in the South West 163 (3.1%) are on the Register.
- In addition to this, of the 6,994 scheduled monuments in the South West, 50 (0.7%) are on the Register assessed as structural scheduled monuments (ie using the buildings or structures methodology).
- 3 building or structure entries (including structural scheduled monuments) have been removed from the previous South West Register (2020) for positive reasons and 8 have been added.

## PLACES OF WORSHIP

- Of the 14,785 listed places of worship in England, 923 (6.2%) are on the Register. Of the 2,923 listed places of worship in the South West 144 (4.9%) are on the Register.
- 19 places of worship entries have been removed from the previous South West Register (2020) for positive reasons and 8 have been added.

## ARCHAEOLOGY

- Of the 19,923 scheduled monuments in England, 2,001 (10.0%) are on the Register assessed as archaeology. Of the 6,994 scheduled monuments in the South West, 1,015 (14.5%) are on the Register assessed as archaeological.
- 54 archaeology entries have been removed from the previous South West Register (2020) for positive reasons, and 18 have been added.

## PARKS AND GARDENS

- Of the 1,696 registered parks and gardens in England 104 (6.1%) are on the Register. Of the 305 registered parks and gardens in the South West, 17 (5.6%) are on the Register.

- No park and garden entries have been removed for positive reasons or added to the previous South West Register (2020).

## BATTLEFIELDS

- Of the 47 registered battlefields in England, 3 (6.4%) are on the Register. None of the 10 registered battlefields in the South West are on the Register.

## WRECK SITES

- Of the 54 protected wreck sites around England's coast, 4 (7.4%) are on the Register. None of the 27 protected wreck sites in the South West are on the Register.

## CONSERVATION AREAS

- There are 491 conservation areas on the Register. Of these, 20 are in the South West.
- No conservation areas have been removed for positive reasons or added to the previous South West Register (2020).

## HISTORIC ENGLAND FUNDING

- £1.49 million in grant was spent on 63 entries (including conservation areas) on the South West Register during 2020/21.
- In addition, £0.84 million of Covid-19 pandemic recovery funding was spent on 2 entries.

Risk assessments of heritage assets are based on the nature of the site. Buildings and structures include structural scheduled monuments and listed buildings (excluding listed places of worship); archaeology assessments include earthworks and buried archaeology. Please note that some sites may have more than one entry under different risk assessment methodologies, for example if a site has more than one listing for its different elements or if it consists of both buried and structural remains.

# Key to the entries

The Register includes the following risk assessment types:

- Building or structure  
(grade I and II\* listed buildings, grade II listed buildings in London and structural scheduled monuments)
- Place of worship  
(grade I, II\* and II listed buildings)
- Archaeology  
(scheduled monuments – earthworks and buried archaeology)
- Park and garden  
(Registered parks and gardens)
- Battlefield  
(Registered battlefields)
- Wreck site  
(Protected wreck sites)
- Conservation area  
(Conservation areas)

Details are given here for all risk assessment types even if entries are not present in the Regional Register.

## ORDER

Entries are grouped and ordered alphabetically, first by County (dark grey bands) or Unitary Authority (light grey bands), and then by Local Planning Authority (National Park/Unitary Authority/District or Borough).

A blank band denotes the end of a county and the beginning of a unitary authority.

Sites that straddle more than one local planning authority are included under the lead authority.

Within each planning authority, entries are grouped by risk assessment type in the following order:

- Buildings or structures
- Places of worship
- Archaeology
- Parks and gardens
- Battlefields
- Wreck sites
- Conservation areas

Within each risk assessment type, entries are ordered alphabetically by parish, locality and street/site name (except for conservation areas and protected wreck sites which are ordered by site name only).

## LISTING

The principal listing type is noted for each entry and includes:

- Listed Building (LB) grade I or II\*
- Listed Place of Worship grade I, II\* or II
- Scheduled Monument (SM)
- Registered Park and Garden (RPG) grade I, II\* or II
- Registered Battlefield (RB)
- Protected Wreck Site (PWS)
- Conservation Area (CA)

Other listing types that apply to a given site, including location within a World Heritage Site (WHS), are also noted.

If an entry is a dual list entry (both listed and scheduled), 'and' rather than a comma is used (eg 'Scheduled Monument and Listed Building grade I'). If a scheduled monument entry is a dual list entry with a number of listed buildings, each is separated by a semicolon.

The National Heritage List Entry Number is included for all entries (except conservation areas). If a site has dual list entries, all relevant List Entry Numbers are noted.

## CONDITION

For buildings (including places of worship), condition is graded as: 'very bad', 'poor', 'fair' and 'good'.

For sites that cover areas (scheduled monuments – archaeology assessments, parks and gardens, battlefields and wreck sites) one overall condition category is recorded. The category may relate only to the part of the site or monument that is at risk and not the whole site:

- extensive significant problems
- generally unsatisfactory with major localised problems
- generally satisfactory but with significant localised problems
- generally satisfactory but with minor localised problems
- optimal
- unknown (noted for a number of scheduled monuments that are below-ground and where their condition cannot be established)

For conservation areas, condition is categorised as: 'very bad', 'poor', 'fair' and 'optimal'.

If a site has suffered from heritage crime it is noted in the summary. Heritage crime is defined as any offence which harms the heritage asset or its setting and includes arson, graffiti, lead theft and vandalism.

## OCCUPANCY/USE

For buildings (excluding places of worship) that can be occupied or have a use, the main vulnerability is vacancy or under-use. Occupancy (or use) is noted as follows:

- vacant
- part occupied
- occupied
- unknown
- not applicable

## VULNERABILITY

Principal vulnerability is noted for archaeology assessments and may relate only to the part of the site that is at risk, and include:

- animal burrowing
- arable ploughing
- coastal erosion
- collapse
- deterioration – in need of management
- scrub/tree growth
- visitor erosion

For parks and gardens, battlefields, wreck sites and conservation areas, vulnerability is noted as high, medium or low.

## PRIORITY CATEGORY

Priority for action is assessed on a scale of A to F, where 'A' is the highest priority for a site which is deteriorating rapidly with no solution to secure its future, and 'F' is the lowest priority.

For buildings and structures and places of worship the following priority categories are used as an indication of trend and as a means of prioritising action:

- A Immediate risk of further rapid deterioration or loss of fabric; no solution agreed
- B Immediate risk of further rapid deterioration or loss of fabric; solution agreed but not yet implemented
- C Slow decay; no solution agreed
- D Slow decay; solution agreed but not yet implemented
- E Under repair or in fair to good repair, but no user identified; or under threat of vacancy with no obvious new user (applicable only to buildings capable of beneficial use)
- F Repair scheme in progress and (where applicable) end use or user identified; or functionally redundant buildings with new use agreed but not yet implemented

For battlefields and wreck sites the following priority categories are used as a means of prioritising action:

- A No action/strategy identified or agreed (where trend is declining or unknown)
- B Action/strategy agreed but not yet implemented (where trend is declining or unknown)
- C No action/strategy identified or agreed (where trend is stable or improving)
- D Action/strategy agreed but not yet implemented (where trend is stable or improving)
- E Monitoring as appropriate (any trend)
- F Action implemented/strategy underway/scheme in progress (any trend)

Previous year priority categories are given in brackets, otherwise 'New entry' is noted.

'New entry – re-assessed' indicates an existing site on the Register that has been re-assessed using a different risk assessment methodology and is included on this year's Register under the new assessment type.

## TREND

Trend for archaeology entries, parks and gardens, battlefields and wreck sites may relate only to the part of the site that is at risk and is categorised as:

- declining
- stable
- improving
- unknown

For conservation areas trend is categorised as:

- deteriorating
- deteriorating significantly
- no significant change
- improving
- improving significantly
- unknown

## OWNERSHIP

A principal ownership category is given for each entry, and if sites are in divided ownership, a 'multiple' ownership category is noted.

## CONTACT

This is the member of the Historic England local team who acts as a first point of contact for the case, and to whom enquiries should be addressed.

For conservation areas, the contact is the conservation/planning officer at the relevant local planning authority (indicated by 'LPA').

We are not in any sense agents for the owners of the sites included, but we will endeavour to put people in touch with them where appropriate.

## ABBREVIATIONS

CA	Conservation Area
HE	Historic England
HLF	Heritage Lottery Fund
LB	Listed Building
LPA	Local Planning Authority
NP	National Park
PWS	Protected Wreck Site
RB	Registered Battlefield
RPG	Registered Park and Garden
SM	Scheduled Monument
UA	Unitary Authority
WHS	World Heritage Site

# Entries on the Register by local planning authority

Local planning authority	Building and structure entries	Place of worship entries	Archaeology entries	Park and garden entries	Battlefield entries	Wreck site entries	Conservation area entries
<b>BATH AND NORTH EAST SOMERSET (UA)</b>							
Bath and North East Somerset (UA)	4	0	8	1	0	0	3
<b>BOURNEMOUTH CHRISTCHURCH AND POOLE (UA)</b>							
Bournemouth Christchurch and Poole (UA)	0	4	4	0	0	0	2
<b>BRISTOL, CITY OF (UA)</b>							
Bristol, City of (UA)	8	3	3	0	0	0	1
Bristol, City of (UA) / Bath and North East Somerset (UA) <sup>†</sup>	0	0	0	1	0	0	0
<b>CORNWALL (UA)</b>							
Cornwall (UA)	48	18	182	1	0	0	1
<b>DEVON</b>							
Dartmoor (NP)	2	3	155	0	0	0	0
East Devon	5	3	20	1	0	0	0
Exeter	0	2	1	0	0	0	0
Exmoor (NP)	0	2	7	0	0	0	0
Mid Devon	3	0	16	0	0	0	3
North Devon	4	7	13	0	0	0	1
South Hams	9	11	21	0	0	0	0
Teignbridge	2	3	6	2	0	0	1
Torridge	2	11	33	0	0	0	0
West Devon	7	3	10	0	0	0	0
<b>DORSET (UA)</b>							
Dorset (UA)	25	6	230	1	0	0	2
<b>GLOUCESTERSHIRE</b>							
Cheltenham	0	2	0	0	0	0	0
Cotswold	4	2	20	0	0	0	0
Forest of Dean	4	4	7	0	0	0	0
Gloucester	5	1	0	0	0	0	1
Stroud	5	6	4	0	0	0	2
Tewkesbury	7	2	7	0	0	0	0
<b>ISLES OF SCILLY (UA)</b>							
Isles of Scilly (UA)	2	0	30	0	0	0	0
<b>NORTH SOMERSET (UA)</b>							
North Somerset (UA)	3	2	2	0	0	0	0
<b>PLYMOUTH, CITY OF (UA)</b>							
Plymouth, City of (UA)	14	1	11	0	0	0	0
<b>SOMERSET</b>							
Exmoor (NP)	2	0	16	0	0	0	0
Mendip	5	12	17	0	0	0	0
Sedgemoor	3	10	12	1	0	0	0
Somerset West and Taunton	6	2	15	1	0	0	1
South Somerset	8	12	4	2	0	0	0
<b>SOUTH GLOUCESTERSHIRE (UA)</b>							
South Gloucestershire (UA)	7	2	3	2	0	0	2
<b>SWINDON (UA)</b>							
Swindon (UA)	1	0	11	0	0	0	0
<b>TORBAY (UA)</b>							
Torbay (UA)	4	2	2	2	0	0	0
<b>DEVON</b>							
Torbay (UA) / South Hams <sup>†</sup>	0	0	0	1	0	0	0
<b>WILTSHIRE (UA)</b>							
Wiltshire (UA)	14	8	144	1	0	0	0



Local planning authority	Building and structure entries	Place of worship entries	Archaeology entries	Park and garden entries	Battlefield entries	Wreck site entries	Conservation area entries
Wiltshire (UA) / New Forest (NP) <sup>†</sup>	0	0	1	0	0	0	0
<b>TOTAL</b>	<b>213</b>	<b>144</b>	<b>1015</b>	<b>17</b>	<b>0</b>	<b>0</b>	<b>20</b>

<sup>†</sup> Sites that cross local planning authority boundaries

## BATH AND NORTH EAST SOMERSET (UA)



© Historic England

SITE NAME:	<b>Beckford's Tower, Bath</b>
DESIGNATION:	Listed Building grade I, RPG grade II, CA, WHS
CONDITION:	Poor
OCCUPANCY:	Vacant/not in use
PRIORITY CATEGORY:	B (B)
OWNER TYPE:	Charity (heritage)
LIST ENTRY NUMBER:	1394133

Beckford's Tower was built by William Beckford in 1826-7 as a personal retreat which functioned both as an observatory and home for his art, furniture and book collections. Between 1997-2000, the tower and lantern structure underwent a programme of significant structural repairs. There is currently water ingress within the lantern. A Development Grant from the National Lottery Heritage Fund was offered at the end of 2019 and a Historic England Project Development grant was awarded in 2020.

Contact: Sarah Ball 01 17 975 0666



© Historic England Archive

SITE NAME:	<b>King Edward's School, Broad Street, Bath</b>
DESIGNATION:	Listed Building grade II*, CA, WHS
CONDITION:	Fair
OCCUPANCY:	Vacant/not in use
PRIORITY CATEGORY:	E (E)
OWNER TYPE:	Commercial company
LIST ENTRY NUMBER:	1395027

School dating from 1752. A scheme for hotel use was submitted but withdrawn in 2006. Works to repair the roof have been successfully completed. The threat of decay has diminished but the building remains vacant. Permission for hotel use (granted in 2010 and renewed in 2013) has been implemented and Historic England engaged in further pre-app discussion to explore amendments to consent before comprehensive works begin.

Contact: Jacqueline Smith 01 17 975 0667




© Jim Warren

SITE NAME:	<b>Cleveland Baths, Hampton Row, Bath</b>
DESIGNATION:	Listed Building grade II*, CA, WHS
CONDITION:	Poor
OCCUPANCY:	Vacant/not in use
PRIORITY CATEGORY:	D (D)
OWNER TYPE:	Local authority
LIST ENTRY NUMBER:	1396146

Dating from 1815, Cleveland Baths are believed to be the oldest surviving public outdoor swimming pools in England. A diminutive Georgian crescent houses the changing rooms and Caretaker's Cottage. Listed Building Consent was granted in April 2017 for a scheme of repair and renovation works that will enable the baths to be re-opened for use. The Cleveland Pools Trust have confirmed a successful grant from the National Lottery Heritage Fund and aim to complete the works for re-opening in 2022.

Contact: Stephen Guy 01 17 975 0725



© Historic England

SITE NAME:	<b>Hinton Priory, Hinton Charterhouse</b>
DESIGNATION:	Scheduled Monument and Listed Buildings - 3 grade I, LB grade II
CONDITION:	Poor
OCCUPANCY:	N/A
PRIORITY CATEGORY:	C (C)
OWNER TYPE:	Private
LIST ENTRY NUMBER:	1007014 and 1136191; 1320809; 1129461

Early C13 Carthusian monastery, chapter house and refectory still standing. Later stables, coach house and garden buildings incorporate earlier material and follow original complex layout of cloister and cells. All structures in use except chapter house, which is the area at risk. Some parts are in need of a condition assessment.

Contact: Sarah Ball 01 17 975 0666

SITE NAME:	<b>Wansdyke: section 1230 yards (1120 metres) eastwards from Burnt House Inn, Southstoke</b>	
DESIGNATION:	Scheduled Monument, WHS	LIST ENTRY NUMBER: 1007003
CONDITION:	Generally unsatisfactory with major localised problems	TREND: Declining
PRINCIPAL VULNERABILITY:	Gardening	NEW ENTRY?: No
OWNER TYPE:	Mixed, multiple owners	CONTACT: Alessandra Perrone 01 17 975 1345

## PRIORITY CATEGORIES

- A** Immediate risk of further rapid deterioration or loss of fabric; no solution agreed.  
**B** Immediate risk of further rapid deterioration or loss of fabric; solution agreed but not yet implemented.  
**C** Slow decay; no solution agreed.

- D** Slow decay; solution agreed but not yet implemented.  
**E** Under repair or in fair to good repair, but no user identified; or under threat of vacancy with no obvious new user (applicable only to buildings capable of beneficial use).

- F** Repair scheme in progress and (where applicable) end use or user identified; or functionally redundant buildings with new use agreed but not yet implemented.

**NOTE**  
 Last year's priority category is shown in brackets (otherwise, New Entry is noted).

## ABBREVIATIONS

CA	Conservation Area
LB	Listed Building
LPA	Local Planning Authority
NP	National Park
RPG	Registered Park and Garden
SM	Scheduled Monument
UA	Unitary Authority
WHS	World Heritage Site

SITE NAME:	Camerton Romano-British town and associated prehistoric and early medieval monuments, Camerton / Radstock		
DESIGNATION:	Scheduled Monument	LIST ENTRY NUMBER:	1013881
CONDITION:	Extensive significant problems	TREND:	Stable
PRINCIPAL VULNERABILITY:	Arable ploughing	NEW ENTRY?:	No
OWNER TYPE:	Private, multiple owners	CONTACT:	Alessandra Perrone 0117 975 1345
SITE NAME:	Roman road 720 yards (660 metres) long, north of Abbey Farm, Hinton Charterhouse		
DESIGNATION:	Scheduled Monument	LIST ENTRY NUMBER:	1005421
CONDITION:	Extensive significant problems	TREND:	Declining
PRINCIPAL VULNERABILITY:	Arable ploughing	NEW ENTRY?:	No
OWNER TYPE:	Commercial company	CONTACT:	Alessandra Perrone 0117 975 1345
SITE NAME:	Stantonbury camp and adjacent sections of Wansdyke, Marksbury		
DESIGNATION:	Scheduled Monument	LIST ENTRY NUMBER:	1002487
CONDITION:	Generally unsatisfactory with major localised problems	TREND:	Declining
PRINCIPAL VULNERABILITY:	Animal burrowing - extensive	NEW ENTRY?:	No
OWNER TYPE:	Crown	CONTACT:	Alessandra Perrone 0117 975 1345
SITE NAME:	Lansdown Roman camp, North Stoke		
DESIGNATION:	Scheduled Monument	LIST ENTRY NUMBER:	1005422
CONDITION:	Generally satisfactory but with significant localised problems	TREND:	Declining
PRINCIPAL VULNERABILITY:	Arable ploughing	NEW ENTRY?:	No
OWNER TYPE:	Private	CONTACT:	Alessandra Perrone 0117 975 1345
SITE NAME:	Little Down camp, North Stoke		
DESIGNATION:	Scheduled Monument	LIST ENTRY NUMBER:	1004677
CONDITION:	Extensive significant problems	TREND:	Declining
PRINCIPAL VULNERABILITY:	Arable ploughing	NEW ENTRY?:	No
OWNER TYPE:	Private	CONTACT:	Alessandra Perrone 0117 975 1345
SITE NAME:	Wansdyke: south east of Newbarn Farm, Norton Malreward		
DESIGNATION:	Scheduled Monument	LIST ENTRY NUMBER:	1003066
CONDITION:	Generally satisfactory but with significant localised problems	TREND:	Declining
PRINCIPAL VULNERABILITY:	Arable clipping	NEW ENTRY?:	No
OWNER TYPE:	Private	CONTACT:	Alessandra Perrone 0117 975 1345
SITE NAME:	Roman villa at Upper Hayes, Wellow		
DESIGNATION:	Scheduled Monument	LIST ENTRY NUMBER:	1007002
CONDITION:	Generally satisfactory but with minor localised problems	TREND:	Declining
PRINCIPAL VULNERABILITY:	Arable clipping	NEW ENTRY?:	No
OWNER TYPE:	Private	CONTACT:	Alessandra Perrone 0117 975 1345

## PRIORITY CATEGORIES

- A** Immediate risk of further rapid deterioration or loss of fabric; no solution agreed.  
**B** Immediate risk of further rapid deterioration or loss of fabric; solution agreed but not yet implemented.  
**C** Slow decay; no solution agreed.

- D** Slow decay; solution agreed but not yet implemented.  
**E** Under repair or in fair to good repair, but no user identified; or under threat of vacancy with no obvious new user (applicable only to buildings capable of beneficial use).

- F** Repair scheme in progress and (where applicable) end use or user identified; or functionally redundant buildings with new use agreed but not yet implemented.

**NOTE**  
 Last year's priority category is shown in brackets (otherwise, New Entry is noted).

## ABBREVIATIONS

- CA** Conservation Area  
**LB** Listed Building  
**LPA** Local Planning Authority  
**NP** National Park  
**RPG** Registered Park and Garden  
**SM** Scheduled Monument  
**UA** Unitary Authority  
**WHS** World Heritage Site



© Historic England

SITE NAME:	<b>Lansdown Cemetery and Beckford's Tower</b>
DESIGNATION:	Registered Park and Garden grade II, 4 LBs, CA, WHS
CONDITION:	Generally unsatisfactory with major localised problems
VULNERABILITY:	Medium
TREND:	Declining
NEW ENTRY?:	No
OWNER TYPE:	Charity (heritage)
LIST ENTRY NUMBER:	1000563

A cemetery consecrated in 1848, incorporating features of a former pleasure ground and ride created by William Beckford and the architect Henry Edmund Goodridge in c1825-7. Key design features have been neglected and are in declining condition including the Grotto Tunnel. The landscape has become fragmented as a result of different ownership. Beckford's Tower (II\*) has also been placed at risk. The Beckford Tower Trust have secured funding via the National Lottery Heritage Fund (2019) and private donation (2021) for restoration works and acquisition of the paddocks and grotto.

Contact: Jo McAllister 0117 975 0696

SITE NAME:	<b>Keynsham</b>	NEW ENTRY?:	No
DESIGNATION:	Conservation Area, 53 LBs, SM	TREND:	Deteriorating
CONDITION:	Very bad	CONTACT:	Adrian Neilson (LPA) 01225 477020
VULNERABILITY:	Medium		

SITE NAME:	<b>Midsomer Norton and Welton, Norton-Radstock</b>	NEW ENTRY?:	No
DESIGNATION:	Conservation Area, 37 LBs	TREND:	Improving
CONDITION:	Very bad	CONTACT:	Adrian Neilson (LPA) 01225 477020
VULNERABILITY:	Medium		

SITE NAME:	<b>Paulton (including Paulton Basin)</b>	NEW ENTRY?:	No
DESIGNATION:	Conservation Area, 17 LBs	TREND:	Deteriorating
CONDITION:	Very bad	CONTACT:	Adrian Neilson (LPA) 01225 477020
VULNERABILITY:	High		

## BOURNEMOUTH CHRISTCHURCH AND POOLE (UA)



© Historic England

SITE NAME:	<b>Church of St John the Evangelist, Christchurch Road, Bournemouth</b>
DESIGNATION:	Listed Place of Worship grade II*, CA
CONDITION:	Poor
PRIORITY CATEGORY:	C (C)
OWNER TYPE:	Religious organisation
LIST ENTRY NUMBER:	1152799

Flint-clad Victorian church. A Listed Places of Worship Roof Repairs Grant was awarded and stage I repairs to the roof and cast-iron rainwater goods completed in 2017. The west end and tower are also in a poor state, with crumbling stone and falling masonry, and funding is currently sought for this second phase.

Contact: Daniel Bashford 07824 103102



© Historic England

SITE NAME:	<b>Church of St Michael, Poole Road, Bournemouth</b>
DESIGNATION:	Listed Place of Worship grade II*, CA
CONDITION:	Poor
PRIORITY CATEGORY:	C (C)
OWNER TYPE:	Religious organisation
LIST ENTRY NUMBER:	1324732

Substantial Victorian church with very large tower. This tower has significant problems and is difficult to access for maintenance. The rainwater goods are not taking water away and interior wall paintings are vulnerable to water ingress.

Contact: Daniel Bashford 07824 103102

### PRIORITY CATEGORIES

- A** Immediate risk of further rapid deterioration or loss of fabric; no solution agreed.
- B** Immediate risk of further rapid deterioration or loss of fabric; solution agreed but not yet implemented.
- C** Slow decay; no solution agreed.
- D** Slow decay; solution agreed but not yet implemented.
- E** Under repair or in fair to good repair, but no user identified; or under threat of vacancy with no obvious new user (applicable only to buildings capable of beneficial use).
- F** Repair scheme in progress and (where applicable) end use or user identified; or functionally redundant buildings with new use agreed but not yet implemented.

**NOTE**  
Last year's priority category is shown in brackets (otherwise, New Entry is noted).

### ABBREVIATIONS

CA	Conservation Area
LB	Listed Building
LPA	Local Planning Authority
NP	National Park
RPG	Registered Park and Garden
SM	Scheduled Monument
UA	Unitary Authority
WHS	World Heritage Site



© Historic England

SITE NAME:	<b>Church of St Clement, St Clement's Road, Bournemouth</b>
DESIGNATION:	Listed Place of Worship grade I
CONDITION:	Poor
PRIORITY CATEGORY:	C (C)
OWNER TYPE:	Religious organisation
LIST ENTRY NUMBER:	1324751

A large Victorian church set in a public park. The tower roof is leaking badly and needs to be replaced. The rainwater goods are inadequate to carry water away from the building and the masonry is showing signs of damp.

Contact: Daniel Bashford 07824 103102



© Historic England

SITE NAME:	<b>Church of St Stephen, St Stephen's Road, Bournemouth</b>
DESIGNATION:	Listed Place of Worship grade I, CA
CONDITION:	Poor
PRIORITY CATEGORY:	C (C)
OWNER TYPE:	Religious organisation
LIST ENTRY NUMBER:	1324756

Monumental Victorian church with a faceted east end, set within a small, restricted site. There is some water penetration, and there have been falls of interior masonry due to rusting ferramenta (iron fittings). The church has been subject to heritage crime in recent years.

Contact: Daniel Bashford 07824 103102

SITE NAME:	<b>Two round barrows 300 yards (270 metres) north west of Double Dykes, Hengistbury Head</b>		
DESIGNATION:	Scheduled Monument	LIST ENTRY NUMBER:	1002397
CONDITION:	Generally unsatisfactory with major localised problems	TREND:	Declining
PRINCIPAL VULNERABILITY:	Scrub/tree growth	NEW ENTRY?:	No
OWNER TYPE:	Local authority	CONTACT:	Daniel Bashford 07824 103102

SITE NAME:	<b>Round barrow cemetery on Barrow Hill 150 metres south west of Brookvale Farm, Poole</b>		
DESIGNATION:	Scheduled Monument	LIST ENTRY NUMBER:	1018029
CONDITION:	Generally unsatisfactory with major localised problems	TREND:	Declining
PRINCIPAL VULNERABILITY:	Deterioration - in need of management	NEW ENTRY?:	No
OWNER TYPE:	Mixed, multiple owners	CONTACT:	Daniel Bashford 07824 103102

SITE NAME:	<b>Bowl barrow on East Parley Common 610 metres south west of Fir Grove Farm, Christchurch and Poole"</b>		
DESIGNATION:	Scheduled Monument	LIST ENTRY NUMBER:	1016092
CONDITION:	Extensive significant problems	TREND:	Declining
PRINCIPAL VULNERABILITY:	Animal burrowing - extensive	NEW ENTRY?:	No
OWNER TYPE:	Local authority	CONTACT:	Daniel Bashford 07824 103102

SITE NAME:	<b>Two bowl barrows at Gibbet Firs, 950 metres south west and 1080 metres south west of Palmers Ford Works, Christchurch and Poole"</b>		
DESIGNATION:	Scheduled Monument	LIST ENTRY NUMBER:	1016091
CONDITION:	Generally unsatisfactory with major localised problems	TREND:	Declining
PRINCIPAL VULNERABILITY:	Arable clipping	NEW ENTRY?:	No
OWNER TYPE:	Private	CONTACT:	Daniel Bashford 07824 103102

SITE NAME:	<b>Churchill Gardens, Boscombe</b>		
DESIGNATION:	Conservation Area	NEW ENTRY?:	No
CONDITION:	Very bad	TREND:	Improving
VULNERABILITY:	Low	CONTACT:	Caroline Peach (LPA) 01202 451323

#### PRIORITY CATEGORIES

- A** Immediate risk of further rapid deterioration or loss of fabric; no solution agreed.
- B** Immediate risk of further rapid deterioration or loss of fabric; solution agreed but not yet implemented.
- C** Slow decay; no solution agreed.
- D** Slow decay; solution agreed but not yet implemented.
- E** Under repair or in fair to good repair, but no user identified; or under threat of vacancy with no obvious new user (applicable only to buildings capable of beneficial use).
- F** Repair scheme in progress and (where applicable) end use or user identified; or functionally redundant buildings with new use agreed but not yet implemented.

**NOTE**  
Last year's priority category is shown in brackets (otherwise, New Entry is noted).

#### ABBREVIATIONS

CA	Conservation Area
LB	Listed Building
LPA	Local Planning Authority
NP	National Park
RPG	Registered Park and Garden
SM	Scheduled Monument
UA	Unitary Authority
WHS	World Heritage Site

SITE NAME:	<b>Town Centre, Poole</b>		
DESIGNATION:	Conservation Area, 162 LBs, 3 SMs	NEW ENTRY?:	No
CONDITION:	Very bad	TREND:	Improving
VULNERABILITY:	Medium	CONTACT:	Margo Teasdale (LPA) 01202 633914

**BRISTOL, CITY OF (UA)**

© Historic England

SITE NAME:	<b>Church of St Peter, Castle Park, Bristol</b>
DESIGNATION:	Listed Building grade II*, CA
CONDITION:	Fair
OCCUPANCY:	Vacant/not in use
PRIORITY CATEGORY:	E (A)
OWNER TYPE:	Local authority
LIST ENTRY NUMBER:	1282177

Large Early Perpendicular Gothic church, with elements surviving from C12 and C15 and extensive later rebuilding and remodelling. Damaged and reduced to a roofless shell during the first bombing raid on the City of Bristol in 1940, it has been maintained as a memorial to those lost in war. Repair works to secure the walls and high level stonework have started in 2019 and continuing through Summer 2021. Large areas of internal paving are in need of attention.

Contact: Alessandra Perrone 0117 975 1345



© Historic England

SITE NAME:	<b>Two lodges and attached garden walls opposite former Kings Weston stables, Napier Miles Road</b>
DESIGNATION:	Listed Building grade II*, RPG grade II, CA
CONDITION:	Poor
OCCUPANCY:	Vacant/not in use
PRIORITY CATEGORY:	C (C)
OWNER TYPE:	Educational (state sector)
LIST ENTRY NUMBER:	1187186

1763, by Robert Mylne. Square pedimented ashlar lodges, flanking a central square pond and attached to a garden wall. The buildings have been vacant for a number of years and are in poor condition. Damaged rainwater goods have led to water ingress and deterioration of some areas of ashlar stonework. The pond is suffering from water loss, extensive vegetation growth and damage to its lining.

Contact: Alessandra Perrone 0117 975 1345



© Historic England

SITE NAME:	<b>Swing Bridge over North Entrance Lock, Cumberland Basin, Bristol</b>
DESIGNATION:	Listed Building grade II*, CA
CONDITION:	Very bad
OCCUPANCY:	N/A
PRIORITY CATEGORY:	C (C)
OWNER TYPE:	Local authority
LIST ENTRY NUMBER:	1202186

Wrought iron bridge with tubular supporting members built c1844 by IK Brunel. Moved to current location in 1873. It has been redundant and decaying on the dock since the construction of Plimsoll Bridge in C20. Since 2014 a number of surveys on the condition of the fabric and some trial repairs have been carried out with the help of grant funding from Historic England. Investigations and repairs carried out so far have enabled to test the rotational mechanism which is still functioning. However the bridge is still in need of extensive repairs and a sustainable use.

Contact: Alessandra Perrone 0117 975 1345



© Historic England Archive

SITE NAME:	<b>Stair turret (Holy Cross), Inns Court Vicarage, Inns Court Green, Knowle, Bristol</b>
DESIGNATION:	Listed Building grade II*
CONDITION:	Fair
OCCUPANCY:	Vacant/not in use
PRIORITY CATEGORY:	C (C)
OWNER TYPE:	Private
LIST ENTRY NUMBER:	1202314

C15 stair turret attached to C20 building. Situated in the middle of a housing estate. The house the turret is attached to changed hands in 2014 and the roof of the stair turret was repaired when improvement works were undertaken to the house.

Contact: Sarah Ball 0117 975 0666

**PRIORITY CATEGORIES**

- A** Immediate risk of further rapid deterioration or loss of fabric; no solution agreed.
- B** Immediate risk of further rapid deterioration or loss of fabric; solution agreed but not yet implemented.
- C** Slow decay; no solution agreed.
- D** Slow decay; solution agreed but not yet implemented.
- E** Under repair or in fair to good repair, but no user identified; or under threat of vacancy with no obvious new user (applicable only to buildings capable of beneficial use).
- F** Repair scheme in progress and (where applicable) end use or user identified; or functionally redundant buildings with new use agreed but not yet implemented.

**NOTE**  
Last year's priority category is shown in brackets (otherwise, New Entry is noted).

**ABBREVIATIONS**

CA	Conservation Area
LB	Listed Building
LPA	Local Planning Authority
NP	National Park
RPG	Registered Park and Garden
SM	Scheduled Monument
UA	Unitary Authority
WHS	World Heritage Site



© Historic England

SITE NAME:	Church of St Michael and attached railings, St Michael's Hill, Bristol
DESIGNATION:	Listed Building grade II*, CA
CONDITION:	Poor
OCCUPANCY:	Vacant/not in use
PRIORITY CATEGORY:	A (A)
OWNER TYPE:	Private
LIST ENTRY NUMBER:	1282109

Church, rebuilt between 1775 and 1777 in a Gothic style, but retaining the mid-C15 tower. The interior is divided in three aisles by classical colonnades and has some late C19 fittings. The church was last in use in the late 1990s, and the roofs of the nave and north aisle were damaged by fire in October 2016. In 2019 the church was acquired by the present owner and consent was granted in November 2020 to convert the church to an events space. The church roof has now been replaced, although the internal works are yet to commence.

Contact: Stephen Guy 01 17 975 0725



© Historic England

SITE NAME:	28, Portland Square, St Pauls, Bristol
DESIGNATION:	Listed Building grade I, CA
CONDITION:	Poor
OCCUPANCY:	Vacant/not in use
PRIORITY CATEGORY:	F (F)
OWNER TYPE:	Commercial company
LIST ENTRY NUMBER:	1202444

One of a terrace of seven houses located in a largely complete Georgian square, c1789-1820. Limestone ashlar, brick stacks, slate mansard roofs, double-depth plan. Late Georgian style, four storeys with attic and basement. As of May 2019, works for repair and conversion to hotel use are still in progress.

Contact: Alessandra Perrone 01 17 975 1345



© Historic England Archive

SITE NAME:	31 and 32, Portland Square, St Pauls, Bristol
DESIGNATION:	Listed Building grade I, CA
CONDITION:	Very bad
OCCUPANCY:	Vacant/not in use
PRIORITY CATEGORY:	B (A)
OWNER TYPE:	Commercial company
LIST ENTRY NUMBER:	1208879

Terraced houses, built from 1789 to 1820. Emergency repairs to the roof were carried out with Historic England grant aid in 1996. Further damage occurred in 2005 when part of the facade collapsed. The buildings have been vacant for over 20 years and conditions continue to deteriorate. A planning application for repairs and residential conversion was approved in November 2020.

Contact: Alessandra Perrone 01 17 975 1345



© Historic England Archive

SITE NAME:	Carriage Works, 104, Stokes Croft, Bristol
DESIGNATION:	Listed Building grade II*, CA
CONDITION:	Very bad
OCCUPANCY:	Vacant/not in use
PRIORITY CATEGORY:	D (B)
OWNER TYPE:	Private
LIST ENTRY NUMBER:	1025273

Carriage works, 1862. A notable building in a manner recognised as particular to the city. Large and complex site including 4, Ashley Road (grade II), also in very bad condition. Planning permission for a mixed use redevelopment of the site was granted in October 2015 and the site was sold to new owners in summer 2017. Work on site to deliver the approved development begun in 2019, but are currently delayed.

Contact: Stephen Guy 01 17 975 0725



© Historic England

SITE NAME:	Church of All Hallows, All Hallows Road, Bristol
DESIGNATION:	Listed Place of Worship grade II
CONDITION:	Fair
PRIORITY CATEGORY:	C (C)
OWNER TYPE:	Religious organisation
LIST ENTRY NUMBER:	1201954

Large Decorated Gothic Revival church of c1900 by Bristol architect Sir George Oatley. Plan and form are a creative fusion of congregational and liturgical style. Site was a former clay quarry and the foundations rest on filled ground at differing levels. The building suffered from differential settlement and was monitored for structural movement. A National Lottery Heritage Fund and Historic England Repair Grant for Places of Worship was accepted in 2012 for surface water drainage works and structural repairs. Repairs completed 2014. Some roofing and drainage issues have yet to be addressed.

Contact: Chris Miners 01 17 975 1355

**PRIORITY CATEGORIES**

- A** Immediate risk of further rapid deterioration or loss of fabric; no solution agreed.
- B** Immediate risk of further rapid deterioration or loss of fabric; solution agreed but not yet implemented.
- C** Slow decay; no solution agreed.
- D** Slow decay; solution agreed but not yet implemented.
- E** Under repair or in fair to good repair, but no user identified; or under threat of vacancy with no obvious new user (applicable only to buildings capable of beneficial use).
- F** Repair scheme in progress and (where applicable) end use or user identified; or functionally redundant buildings with new use agreed but not yet implemented.

**NOTE**  
Last year's priority category is shown in brackets (otherwise, New Entry is noted).

**ABBREVIATIONS**

- CA** Conservation Area
- LB** Listed Building
- LPA** Local Planning Authority
- NP** National Park
- RPG** Registered Park and Garden
- SM** Scheduled Monument
- UA** Unitary Authority
- WHS** World Heritage Site



© Historic England

SITE NAME:	Church of St Mary the Virgin, Church Close, Bristol
DESIGNATION:	Listed Place of Worship grade II*, CA
CONDITION:	Poor
PRIORITY CATEGORY:	C (C)
OWNER TYPE:	Religious organisation
LIST ENTRY NUMBER:	1205113

C13 church with C19 restoration. Roof coverings and rainwater goods are all in poor condition and there is vegetation growing out of the eroding masonry. Areas of mortar erosion and cement render are in need of replacement. This building has been subject to heritage crime.

Contact: Katy Hoskyn 0117 975 1311



© Historic England

SITE NAME:	Roman Catholic Church of St Bernadette, Wells Road, Bristol
DESIGNATION:	Listed Place of Worship grade II
CONDITION:	Very bad
PRIORITY CATEGORY:	B (B)
OWNER TYPE:	Religious organisation
LIST ENTRY NUMBER:	1436044

Parish church designed in 1967 by James Leask of Kenneth Nealon, Tanner & Partners to accompany the Catholic school built on the centenary of the apparitions at Lourdes. Bold and innovative in design and materials, it features a double hyperbolic paraboloid roof carried on projecting concrete piers on a rotated square plan. Some of the original materials are now showing signs of deterioration and this has led to serious issues of water ingress through the roof coverings, affecting the ceiling and the roof structure. Some episodes of vandalism have also taken place.

Contact: Alessandra Perrone 0117 975 1345

SITE NAME:	Anti-aircraft gun site, Purdown	LIST ENTRY NUMBER:	1004531
DESIGNATION:	Scheduled Monument, RPG grade II, CA	TREND:	Declining
CONDITION:	Generally unsatisfactory with major localised problems	NEW ENTRY?:	No
PRINCIPAL VULNERABILITY:	Deterioration - in need of management	CONTACT:	Alessandra Perrone 0117 975 1345
OWNER TYPE:	Local authority		

SITE NAME:	Civil War earthworks on Brandon Hill	LIST ENTRY NUMBER:	1006989
DESIGNATION:	Scheduled Monument, CA	TREND:	Improving
CONDITION:	Generally satisfactory but with significant localised problems	NEW ENTRY?:	No
PRINCIPAL VULNERABILITY:	Deterioration - in need of management	CONTACT:	Alessandra Perrone 0117 975 1345
OWNER TYPE:	Local authority		

SITE NAME:	St Mary-le-Port Church, High Street	LIST ENTRY NUMBER:	1021385
DESIGNATION:	Scheduled Monument, LB grade II, CA	TREND:	Declining
CONDITION:	Extensive significant problems	NEW ENTRY?:	No
PRINCIPAL VULNERABILITY:	Deterioration - in need of management	CONTACT:	Alessandra Perrone 0117 975 1345
OWNER TYPE:	Local authority		

SITE NAME:	Stokes Croft	NEW ENTRY?:	No
DESIGNATION:	Conservation Area, 19 LBs	TREND:	Deteriorating
CONDITION:	Very bad	CONTACT:	Kingsley Fulbrook (LPA) 0117 922 2966
VULNERABILITY:	Low		

#### PRIORITY CATEGORIES

- A** Immediate risk of further rapid deterioration or loss of fabric; no solution agreed.
- B** Immediate risk of further rapid deterioration or loss of fabric; solution agreed but not yet implemented.
- C** Slow decay; no solution agreed.
- D** Slow decay; solution agreed but not yet implemented.
- E** Under repair or in fair to good repair, but no user identified; or under threat of vacancy with no obvious new user (applicable only to buildings capable of beneficial use).
- F** Repair scheme in progress and (where applicable) end use or user identified; or functionally redundant buildings with new use agreed but not yet implemented.

**NOTE**  
Last year's priority category is shown in brackets (otherwise, New Entry is noted).

#### ABBREVIATIONS

CA	Conservation Area
LB	Listed Building
LPA	Local Planning Authority
NP	National Park
RPG	Registered Park and Garden
SM	Scheduled Monument
UA	Unitary Authority
WHS	World Heritage Site



**BRISTOL, CITY OF (UA) / BATH AND NORTH EAST SOMERSET (UA)**



© Historic England

SITE NAME:	<b>Brislington House</b>
DESIGNATION:	Registered Park and Garden grade II*, 4 LBs, CA
CONDITION:	Extensive significant problems
VULNERABILITY:	High
TREND:	Stable
NEW ENTRY?:	No
OWNER TYPE:	Mixed, multiple owners
LIST ENTRY NUMBER:	1001529

One of the first and most influential asylum landscapes in Britain. Now subdivided between a sixth form college, private residential development, commercial sports facilities, industrial units and a management training centre. Despite this, some elements of the designed landscape survive. Its designation was re-evaluated by Historic England in 2017. Some adjustment to the boundary was made but no change to the grade. Part of the park is within Bath and North East Somerset Unitary Authority.

Contact: Jo McAllister 0117 975 0696

**CORNWALL (UA)**




© Historic England

SITE NAME:	<b>Scraesdon Fort, Antony</b>
DESIGNATION:	Scheduled Monument and Listed Building grade II
CONDITION:	Poor
OCCUPANCY:	Vacant/not in use
PRIORITY CATEGORY:	C (C)
OWNER TYPE:	Government or agency
LIST ENTRY NUMBER:	1004347 and 1140707

Built 1868, used for military training purposes. Vegetation is being kept under reasonable control. Works have been undertaken to stop water ingress and repairs to metalwork throughout site. Drawbridge and main gate repairs were completed in 2014. The ditch was cleared in 2015.

Contact: Annie Evans 0117 975 0673



© Ministry of Defence

SITE NAME:	<b>Tregantle Fort, Antony</b>
DESIGNATION:	Scheduled Monument and Listed Building grade II
CONDITION:	Fair
OCCUPANCY:	Vacant/not in use
PRIORITY CATEGORY:	C (C)
OWNER TYPE:	Government or agency
LIST ENTRY NUMBER:	1004346 and 1159255

Fort, built 1858-1865. The fort is vacant, with no end use identified. The interior of the keep is in poor condition, notably the wooden floors. New external doors and windows have been fitted. Interior partitions are still awaiting re-installation. Elsewhere in the fort, the barracks accommodation is no longer used full time with interiors deteriorating in places due to moisture penetration. A section of the counterscarp wall has collapsed. Significant localised problems remain to be tackled elsewhere on the site.

Contact: Annie Evans 0117 975 0673



© Historic England

SITE NAME:	<b>Medieval chapel of St Thomas Becket 45 metres east of the church, Priory Road, Bodmin</b>
DESIGNATION:	Scheduled Monument, LB grade II*, CA
CONDITION:	Poor
OCCUPANCY:	Vacant/not in use
PRIORITY CATEGORY:	B (B)
OWNER TYPE:	Religious organisation
LIST ENTRY NUMBER:	1002937

The monument is the roofless ruin of a C14 chapel, located within the churchyard of St Petroc's church. The building suffers ivy growth on the walls, vandalism and anti-social use of the crypt.

Contact: Ann Preston-Jones 07917 642388

**PRIORITY CATEGORIES**

- A** Immediate risk of further rapid deterioration or loss of fabric; no solution agreed.
- B** Immediate risk of further rapid deterioration or loss of fabric; solution agreed but not yet implemented.
- C** Slow decay; no solution agreed.
- D** Slow decay; solution agreed but not yet implemented.
- E** Under repair or in fair to good repair, but no user identified; or under threat of vacancy with no obvious new user (applicable only to buildings capable of beneficial use).
- F** Repair scheme in progress and (where applicable) end use or user identified; or functionally redundant buildings with new use agreed but not yet implemented.

**NOTE**  
Last year's priority category is shown in brackets (otherwise, New Entry is noted).

**ABBREVIATIONS**

- CA** Conservation Area
- LB** Listed Building
- LPA** Local Planning Authority
- NP** National Park
- RPG** Registered Park and Garden
- SM** Scheduled Monument
- UA** Unitary Authority
- WHS** World Heritage Site



© Historic England

SITE NAME:	<b>Rosewarne House (Gladys Holman House), Tehidy Road, Camborne</b>
DESIGNATION:	Listed Building grade II*, CA, WHS
CONDITION:	Good
OCCUPANCY:	Vacant/not in use
PRIORITY CATEGORY:	F (F)
OWNER TYPE:	Private
LIST ENTRY NUMBER:	1142639

Large early C19 H-plan granite town house in its own grounds. Latterly a residential home but vacant for some time. Lack of maintenance and vandalism resulted in rapidly increasing deterioration. Repairs agreed in 2012 and a revised scheme approved in 2013. Works to the house and surrounding buildings largely completed. A further application was received in Spring 2021 to address a change in the repair strategy following the discovery of greater decay and further structural issues (2021).

Contact: Rhiannon Rhys 0117 975 0685



© Historic England

SITE NAME:	<b>Former Carharrack Methodist Church, Church Street, Carharrack</b>
DESIGNATION:	Listed Building grade II*, WHS
CONDITION:	Poor
OCCUPANCY:	Vacant/not in use
PRIORITY CATEGORY:	C (C)
OWNER TYPE:	Private
LIST ENTRY NUMBER:	1160248

Grade II\* Methodist chapel built in 1815, was purchased in 2017 following its redundancy as a place of worship. Water ingress through the deterioration of the roof cover and under-sized rainwater goods has resulted in structural issues with the window lintels and floor of gallery. Damage has been caused to the gallery box pews which are some of the oldest remaining in Cornwall. Discussions continue with the owner and local planning authority regarding future use.

Contact: Catherine Marlow 0117 975 0732




© Historic England

SITE NAME:	<b>Part of the mining complex associated with Marriott's Shaft once part of South Wheal Francis tin and copper mine, Carn Brea</b>
DESIGNATION:	Scheduled Monument, 5 LBs, WHS
CONDITION:	Poor
OCCUPANCY:	N/A
PRIORITY CATEGORY:	B (B)
OWNER TYPE:	Local authority
LIST ENTRY NUMBER:	1005441

South Wheal Francis underwent a major conservation programme some 25 years ago in association with the development of the Mineral Tramway multi-use trail. Since then, cuts in local authority budgets mean that there has been little maintenance and now there are concerns about the stability of some of the ruined structures and potential collapse on this open access site. The site has been added to the Heritage at Risk register, pending a full condition survey, which will help to identify the exact locations and nature of the risk.

Contact: Ann Preston-Jones 07917 642388




© Historic England

SITE NAME:	<b>Marlborough House, Silverdale Road, Falmouth</b>
DESIGNATION:	Listed Building grade II*
CONDITION:	Fair
OCCUPANCY:	Vacant/not in use
PRIORITY CATEGORY:	F (F)
OWNER TYPE:	Commercial company
LIST ENTRY NUMBER:	1270002

Grade II\* former country house now in suburbs of Falmouth. Building was vacant and in poor condition. Discussions with the owner over its repair and use have since taken place. A listed building application for its refurbishment as a single dwelling was made in 2016. A subsequent consent was granted in 2017 and was completed in May 2017. Work continues on the property.

Contact: Catherine Marlow 0117 975 0732



© Historic England

SITE NAME:	<b>Church of St Rumon, Ruan Major, Grade-Ruan</b>
DESIGNATION:	Listed Building grade I
CONDITION:	Poor
OCCUPANCY:	Vacant/not in use
PRIORITY CATEGORY:	C (C)
OWNER TYPE:	Religious organisation
LIST ENTRY NUMBER:	1141915

Medieval former parish church. Roof removed shortly after closure in 1963. The Diocese has undertaken consolidation to the low walls but not to the tower which has a tree growing out of it at high level. Discussions for the future of the ruin are ongoing.

Contact: Chris Miners 0117 975 1355

## PRIORITY CATEGORIES

- A** Immediate risk of further rapid deterioration or loss of fabric; no solution agreed.
- B** Immediate risk of further rapid deterioration or loss of fabric; solution agreed but not yet implemented.
- C** Slow decay; no solution agreed.
- D** Slow decay; solution agreed but not yet implemented.
- E** Under repair or in fair to good repair, but no user identified; or under threat of vacancy with no obvious new user (applicable only to buildings capable of beneficial use).
- F** Repair scheme in progress and (where applicable) end use or user identified; or functionally redundant buildings with new use agreed but not yet implemented.

**NOTE**  
Last year's priority category is shown in brackets (otherwise, New Entry is noted).

## ABBREVIATIONS

CA	Conservation Area
LB	Listed Building
LPA	Local Planning Authority
NP	National Park
RPG	Registered Park and Garden
SM	Scheduled Monument
UA	Unitary Authority
WHS	World Heritage Site



© Historic England

SITE NAME:	<b>Former Offices and Remains of Foundry of Harvey and Company, 24, Foundry Square, Hayle</b>
DESIGNATION:	Listed Building grade II*, CA, WHS
CONDITION:	Poor
OCCUPANCY:	Occupied/in use
PRIORITY CATEGORY:	A (New entry)
OWNER TYPE:	Charity (heritage)
LIST ENTRY NUMBER:	1143685

Late 18th century foundry office, built by Harvey & Co and incorporating the drawing office. Now used as Hayle Heritage Centre. The first floor of the building was supported on Barlow rails - a type of early tram rail. The Barlow rails are deteriorating due to corrosion and this, as well as drainage problems, is causing structural movement of the building. Historic England is working with the Heritage Centre to find a solution to the problem, but this has yet to be confirmed.

Contact: Catherine Marlow 0117 975 0732



© Historic England

SITE NAME:	<b>Helland Bridge, Helland / St. Mabyn</b>
DESIGNATION:	Scheduled Monument, 2 LBs
CONDITION:	Fair
OCCUPANCY:	N/A
PRIORITY CATEGORY:	B (B)
OWNER TYPE:	Local authority
LIST ENTRY NUMBER:	1020812

This well-preserved medieval bridge carries a C-class road over the River Camel, between the A30 and B3266 roads. Because it provides a handy short-cut the road (and the bridge) is used by a very high volume of traffic from locals to commercial and tourist traffic. The bridge is subject to repeated damage and repair events and is still therefore classed as vulnerable until further mitigation is undertaken to reduce the risks of repeated damage. Other issues include vegetation growth and a lateral crack in the tarmac at the centre of the bridge.

Contact: Ann Preston-Jones 07917 642388



© Historic England

SITE NAME:	<b>Tower of former church of St Kea, Kea</b>
DESIGNATION:	Listed Building grade II*
CONDITION:	Fair
OCCUPANCY:	Vacant/not in use
PRIORITY CATEGORY:	C (C)
OWNER TYPE:	Religious organisation
LIST ENTRY NUMBER:	1141656

Tower of former church of St Kea, now a ruin. The tower stands in a wooded valley beside the current church of St Kea and is a picturesque and imposing reminder of the first church. The tower has had some stabilisation work carried out to its pinnacles, and some ivy has been removed, however this well-meaning ivy removal may cause longer term damage due to joint loosening. The tower has no active use and may require additional stabilisation and/or repairs which, given the very small and occasional use of the nearby church, will be difficult to fund from existing resources.

Contact: Catherine Marlow 0117 975 0732



© Cornwall Council

SITE NAME:	<b>Treffry Viaduct, Lanlivery / Luxulyan</b>
DESIGNATION:	Scheduled Monument, WHS
CONDITION:	Poor
OCCUPANCY:	N/A
PRIORITY CATEGORY:	B (B)
OWNER TYPE:	Charity (heritage)
LIST ENTRY NUMBER:	1007279

Combined viaduct and aqueduct. Granite built ten-arched bridge with a span approximately 200 metres, standing up to 27 metres above the valley floor. Water had been gushing from the leat within the structure, so water flow over the viaduct has been stopped. Leaks became evident at abutments and locations within the main spans of the structure. A solution to the leaking channel has now been agreed. The Cornwall Heritage Trust is working with Historic England to develop an investigation project to finalise the solution to the high level leakage problems of the leats within the viaduct.

Contact: Nick Russell 0117 975 0671



© Historic England

SITE NAME:	<b>Chapel at Hall, Lanteglos</b>
DESIGNATION:	Scheduled Monument
CONDITION:	Poor
OCCUPANCY:	N/A
PRIORITY CATEGORY:	A (A)
OWNER TYPE:	Private
LIST ENTRY NUMBER:	1004361

Site consists of walls and well-preserved bell turret of a C14 manorial chapel. Re-use as a farm building in the C19 caused modifications to the structure which still retained its original oak wagon roof until the 1960s. Conservation in the 1990s helped to stabilise the structure but now water seeping into the rear wall has built up causing it to become unstable. Scaffolding funded by Historic England in 2015 was urgently needed to save the wall from falling and remedial works were carried out in 2017 to sections of wall. Further long term measures are required to protect the ruin from decay.

Contact: Chris Miners 0117 975 1355

**PRIORITY CATEGORIES**

- A** Immediate risk of further rapid deterioration or loss of fabric; no solution agreed.
- B** Immediate risk of further rapid deterioration or loss of fabric; solution agreed but not yet implemented.
- C** Slow decay; no solution agreed.
- D** Slow decay; solution agreed but not yet implemented.
- E** Under repair or in fair to good repair, but no user identified; or under threat of vacancy with no obvious new user (applicable only to buildings capable of beneficial use).
- F** Repair scheme in progress and (where applicable) end use or user identified; or functionally redundant buildings with new use agreed but not yet implemented.

**NOTE**  
Last year's priority category is shown in brackets (otherwise, New Entry is noted).

**ABBREVIATIONS**

- CA** Conservation Area
- LB** Listed Building
- LPA** Local Planning Authority
- NP** National Park
- RPG** Registered Park and Garden
- SM** Scheduled Monument
- UA** Unitary Authority
- WHS** World Heritage Site



© Historic England

SITE NAME:	<b>Late medieval packhorse bridge 35 metres north of St Thomas's Church, Newport, Launceston</b>
DESIGNATION:	Scheduled Monument, LB grade I, CA
CONDITION:	Fair
OCCUPANCY:	N/A
PRIORITY CATEGORY:	B (New entry)
OWNER TYPE:	Local authority
LIST ENTRY NUMBER:	1020634

This attractive and well-preserved packhorse bridge has suffered from a lack of maintenance over the last few years, resulting in increased vegetation growth and loss of cobbles from the roadway. Recently it has also suffered vandalism with several of the distinctive slates which edge the roadway being either dislodged and thrown into the river or lost. A repair scheme is proposed but has yet to take place.

Contact: Ann Preston-Jones 07917 642388



© Cornwall Council

SITE NAME:	<b>13, High Street, Launceston</b>
DESIGNATION:	Listed Building grade II*, CA
CONDITION:	Poor
OCCUPANCY:	Vacant/not in use
PRIORITY CATEGORY:	A (A)
OWNER TYPE:	Commercial company
LIST ENTRY NUMBER:	1206510

Jettied and timber-framed corner house, prominent on town's market square. Roof structure and upper level party wall in poor condition. Vacant upper levels have deteriorated badly due to a lack of maintenance. Some repairs have been carried out to the roofs, gutters and slate hung walls. Structural and weatherproofing problems remain.

Contact: Chris Miners 0117 975 1355



© Historic England

SITE NAME:	<b>Trekelland Bridge, Lewannick / South Petherwin</b>
DESIGNATION:	Listed Building grade II*
CONDITION:	Poor
OCCUPANCY:	Occupied/in use
PRIORITY CATEGORY:	A (A)
OWNER TYPE:	Local authority
LIST ENTRY NUMBER:	1155188

Trekelland Bridge is a grade II\* medieval bridge with two main arches and a span flood arch. Carrying the road between Launceston and Liskeard, it is still heavily used. The bridge has been the subject of repeated vehicle impacts that have damaged its approach walls and coping stones in particular. No solution to these traffic impacts has been found to date.

Contact: Catherine Marlow 0117 975 0732



© Historic England

SITE NAME:	<b>Freemasons Hall, Quay Street, Lostwithiel</b>
DESIGNATION:	Listed Building grade I, CA
CONDITION:	Poor
OCCUPANCY:	Vacant/not in use
PRIORITY CATEGORY:	E (New entry)
OWNER TYPE:	Charity (heritage)
LIST ENTRY NUMBER:	1327326

C13 former hall of the Duchy Palace, a masonic hall since 1878. A building preservation trust acquired the building; an options appraisal carried out and proposals for its re-use developed. English Heritage offered grant for investigation and repairs which were completed in the spring 2013. Since then, dampness in the lower areas and problems with the heating services have caused a large area of decay in the timber of the main hall. The building is now vacant again. A Covid Recovery Fund Grant is implementing a solution to the floor structure.

Contact: John Ette 0117 975 0687



© Historic England

SITE NAME:	<b>Maker Heights Barracks Block, Maker-with-Rame</b>
DESIGNATION:	Listed Building grade II*
CONDITION:	Poor
OCCUPANCY:	Part occupied/part in use
PRIORITY CATEGORY:	B (B)
OWNER TYPE:	Charity (heritage)
LIST ENTRY NUMBER:	1375582

Built 1804-1808 as a barracks for a line of earlier redoubts built to protect Devonport Dockyard in 1782. The two-storey block was altered in the mid C19 when the formerly tile-hung first floor was rebuilt in brick. It is the most complete small garrison barracks from this significant period. Partially repaired and in use as a community art centre. A scheme of window repairs has been undertaken with Historic England grant aid with another scheme of basement repairs scheduled for completion in 2020. The slate roof is now showing signs of distress and needs renewal.

Contact: Annie Evans 0117 975 0673

#### PRIORITY CATEGORIES

- A** Immediate risk of further rapid deterioration or loss of fabric; no solution agreed.
- B** Immediate risk of further rapid deterioration or loss of fabric; solution agreed but not yet implemented.
- C** Slow decay; no solution agreed.
- D** Slow decay; solution agreed but not yet implemented.
- E** Under repair or in fair to good repair, but no user identified; or under threat of vacancy with no obvious new user (applicable only to buildings capable of beneficial use).
- F** Repair scheme in progress and (where applicable) end use or user identified; or functionally redundant buildings with new use agreed but not yet implemented.

**NOTE**  
Last year's priority category is shown in brackets (otherwise, New Entry is noted).

#### ABBREVIATIONS

CA	Conservation Area
LB	Listed Building
LPA	Local Planning Authority
NP	National Park
RPG	Registered Park and Garden
SM	Scheduled Monument
UA	Unitary Authority
WHS	World Heritage Site



© Historic England

SITE NAME:	<b>Maker Heights Guard House, boundary wall and attached ancillary buildings, Maker-with-Rame</b>
DESIGNATION:	Listed Building grade II*
CONDITION:	Very bad
OCCUPANCY:	Vacant/not in use
PRIORITY CATEGORY:	A (A)
OWNER TYPE:	Private
LIST ENTRY NUMBER:	1329099

Built in 1804-1808 as a barracks for a line of earlier redoubts built to protect Devonport Dockyard in 1782. Altered in mid C19. Guard House in fair condition and used as offices but several of the other buildings are in poor to bad condition, in particular the Straw Store, Wash House and Caponier. Now in separate private ownership from the Barrack Block that forms the raison d'être for this group of buildings.

Contact: Annie Evans 0117 975 0673



© Historic England

SITE NAME:	<b>English Garden House, Maker-with-Rame</b>
DESIGNATION:	Listed Building grade II*, RPG grade I
CONDITION:	Poor
OCCUPANCY:	Part occupied/part in use
PRIORITY CATEGORY:	A (A)
OWNER TYPE:	Local authority, multiple owners
LIST ENTRY NUMBER:	1140619

An early C18 Classical garden house, located within Mount Edgcombe Estate, now a Country Park. Originally a banqueting house, subsequently extended to include a sunken marble bath and additional rooms as a garden building for entertaining and leisure. Water ingress has caused damage to historic fabric, including plasterwork and wall paper. The building is currently used for storage, although Historic England are working with the owners for a grant aided repair scheme.

Contact: Chris Miners 0117 975 1355



© Vickery Holman Ltd

SITE NAME:	<b>Boundary wall to Lanherne Carmelite Convent, Mawgan-in-Pydar</b>
DESIGNATION:	Listed Building grade II*, CA
CONDITION:	Poor
OCCUPANCY:	N/A
PRIORITY CATEGORY:	A (A)
OWNER TYPE:	Religious organisation
LIST ENTRY NUMBER:	1137593

C16 or C17 boundary park wall. Substantial loam bonded random rubble masonry wall almost one metre thick standing up to four metres in places. Neglected, heavily overgrown with ivy and partially collapsed in places. Condition survey needed to understand and monitor decay and to prioritise repairs.

Contact: Annie Evans 0117 975 0673




© Historic England

SITE NAME:	<b>Insworke Chapel, Millbrook</b>
DESIGNATION:	Scheduled Monument, LB grade II*
CONDITION:	Very bad
OCCUPANCY:	Vacant/not in use
PRIORITY CATEGORY:	A (A)
OWNER TYPE:	Private
LIST ENTRY NUMBER:	1003095

Ruins of Chapel. Slatestone rubble with limestone dressings. No roof. Chapel has nave and chancel in one, appears to have been of two storeys. C19 cart shed attached to east end. Chapel has previously been fully recorded by Historic England. The structure is now in imminent danger of collapse with a number of risk factors including subsiding walls and extensive damaging vegetation. A programme of investigation work is due to be implemented to seek to stabilise the site.

Contact: Ann Preston-Jones 07917 642388



© Historic England

SITE NAME:	<b>Remains of Carclew House, Mylor</b>
DESIGNATION:	Listed Building grade II*, RPG grade II, WHS
CONDITION:	Very bad
OCCUPANCY:	Vacant/not in use
PRIORITY CATEGORY:	A (A)
OWNER TYPE:	Private, multiple owners
LIST ENTRY NUMBER:	1160291

The remains of Carclew House are the formal centre of a Registered park and garden also at risk. Started in 1720 by Samuel Kemp, this palladian style house was one of Cornwall's finer C18 country houses but was partly burned down in 1934. It is now a ruin, overgrown and neglected, in private ownership next to the owners home in a private garden. Vegetation management is now ongoing with a program of repairs in development. A steering group has been established with the owners of Carclew House and a Conservation Management Statement for the site is in preparation.

Contact: John Ette 0117 975 0687

#### PRIORITY CATEGORIES

- A** Immediate risk of further rapid deterioration or loss of fabric; no solution agreed.
- B** Immediate risk of further rapid deterioration or loss of fabric; solution agreed but not yet implemented.
- C** Slow decay; no solution agreed.
- D** Slow decay; solution agreed but not yet implemented.
- E** Under repair or in fair to good repair, but no user identified; or under threat of vacancy with no obvious new user (applicable only to buildings capable of beneficial use).
- F** Repair scheme in progress and (where applicable) end use or user identified; or functionally redundant buildings with new use agreed but not yet implemented.

**NOTE**  
Last year's priority category is shown in brackets (otherwise, New Entry is noted).

#### ABBREVIATIONS

CA	Conservation Area
LB	Listed Building
LPA	Local Planning Authority
NP	National Park
RPG	Registered Park and Garden
SM	Scheduled Monument
UA	Unitary Authority
WHS	World Heritage Site



© Historic England

SITE NAME:	<b>Dry sand and green sand shop, Perran Foundry, Perran Wharf, Mylor</b>
DESIGNATION:	Listed Building grade II*, CA, WHS
CONDITION:	Very bad
OCCUPANCY:	N/A
PRIORITY CATEGORY:	F (F)
OWNER TYPE:	Commercial company
LIST ENTRY NUMBER:	1141603

Early to mid C19 mould and casting buildings. This is the main furnace building, an impressive and intact structure. Urgent repairs carried out early 2005. Listed Building Consent and Planning Permission for repair and conversion granted 2008, with subsequent variations on that consent also permitted 2019. The buildings have been reroofed but the consented scheme for reuse has not yet been implemented.

Contact: Catherine Marlow 0117 975 0732



© Historic England

SITE NAME:	<b>Engineers' Shop, Perran Foundry, Perran Wharf, Mylor</b>
DESIGNATION:	Listed Building grade II*, CA, WHS
CONDITION:	Very bad
OCCUPANCY:	Vacant/not in use
PRIORITY CATEGORY:	D (D)
OWNER TYPE:	Commercial company
LIST ENTRY NUMBER:	1141643

Engineers' shop, boring mill and pattern shop, early-mid C18. Listed Building Consent and Planning Permission for repair and conversion of whole Perran Foundry site granted 2008 and now being implemented in a phased manner. Revised scheme for reuse of the engineers' shop as ancillary car parking and storage area granted permission in 2019 but as yet unimplemented. Current application for removal of entire roof has yet to be determined.

Contact: Catherine Marlow 0117 975 0732



© Historic England

SITE NAME:	<b>Threshing barn on north side of yard at Trebartha Barton, North Hill</b>
DESIGNATION:	Listed Building grade II*
CONDITION:	Poor
OCCUPANCY:	Vacant/not in use
PRIORITY CATEGORY:	C (C)
OWNER TYPE:	Charity (heritage)
LIST ENTRY NUMBER:	1250152

Mid C19 threshing barn forming one side of the farmyard to Trebartha Barton Farm. Two-storey 'E' plan with projecting midstries infilled with first floor lean-to, forming impressive elevation to the yard. Rubble walls with granite dressings. Rag slate covered king post trussed roofs with slate hung infill walls. Slates are slipped or missing causing structural decay. There is harmful vegetation growth. First floor boarding is decayed and unsafe.

Contact: Chris Miners 0117 975 1355



© Historic England

SITE NAME:	<b>Entrance gate and flanking walls forming mock fortifications to east of Prideaux Place, Padstow</b>
DESIGNATION:	Listed Building grade I, RPG grade II
CONDITION:	Poor
OCCUPANCY:	Occupied/in use
PRIORITY CATEGORY:	C (C)
OWNER TYPE:	Private
LIST ENTRY NUMBER:	1289743

Late C16 reused Catacleuse arched gateway with C18 flanking turrets, decorated with crenellations. Slate stone. Narrow blind arrow slits. Capping failure has led to water penetration through the piers (which are thought to be solid and not hollow). There is cracking of stone, movement of archway, bulging stone plinth and washed out mortar joints. Advice has been given.

Contact: Chris Miners 0117 975 1355



© Historic England

SITE NAME:	<b>Trearne, Padstow</b>
DESIGNATION:	Listed Building grade II*
CONDITION:	Poor
OCCUPANCY:	Vacant/not in use
PRIORITY CATEGORY:	C (C)
OWNER TYPE:	Private
LIST ENTRY NUMBER:	1211508

House, now farmhouse, circa early C17, possibly remodelled in 1660 (datestone) for 'PW'. The house only survives in part and was probably of overall 'H' shaped plan. It has been a tenanted farm for a number of years but a lack of maintenance had left all the buildings in a poor state of repair. The estate which owns Trearne has been granted listed building consent to refurbish the house including much needed repairs, as well as the conversion of farm buildings. Property sold to new owner in 2020.

Contact: Catherine Marlow 0117 975 0732

#### PRIORITY CATEGORIES

- A** Immediate risk of further rapid deterioration or loss of fabric; no solution agreed.
- B** Immediate risk of further rapid deterioration or loss of fabric; solution agreed but not yet implemented.
- C** Slow decay; no solution agreed.
- D** Slow decay; solution agreed but not yet implemented.
- E** Under repair or in fair to good repair, but no user identified; or under threat of vacancy with no obvious new user (applicable only to buildings capable of beneficial use).
- F** Repair scheme in progress and (where applicable) end use or user identified; or functionally redundant buildings with new use agreed but not yet implemented.

**NOTE**  
Last year's priority category is shown in brackets (otherwise, New Entry is noted).

#### ABBREVIATIONS

CA	Conservation Area
LB	Listed Building
LPA	Local Planning Authority
NP	National Park
RPG	Registered Park and Garden
SM	Scheduled Monument
UA	Unitary Authority
WHS	World Heritage Site



© Historic England Archive

SITE NAME:	<b>Market Building, Market Place, Penzance</b>
DESIGNATION:	Listed Building grade I, CA
CONDITION:	Poor
OCCUPANCY:	Part occupied/part in use
PRIORITY CATEGORY:	C (C)
OWNER TYPE:	Commercial company
LIST ENTRY NUMBER:	1221062

Built 1836-38. Altered 1925. Partially occupied; the western half by Lloyds Bank, the eastern half is vacant. The roof was repaired approximately five years ago although some leaks persist. Vulnerable historic interiors have had plaster falls on the vacant eastern half. Outbreaks of timber decay persist in the unventilated interiors. Basement ceiling collapse has led to the need for floor propping.

Contact: Chris Miners 0117 975 1355



© Penwith District Council

SITE NAME:	<b>Trinity Methodist Chapel, Chywoone Hill, Newlyn, Penzance</b>
DESIGNATION:	Listed Building grade II*, CA
CONDITION:	Poor
OCCUPANCY:	N/A
PRIORITY CATEGORY:	C (C)
OWNER TYPE:	Religious organisation
LIST ENTRY NUMBER:	1386515

Former Nonconformist Wesleyan chapel c1834, enlarged 1866. One of the most complete early C19 chapels in Cornwall. No longer used for religious worship. It has been put on the market in the last year.

Contact: Chris Miners 0117 975 1355



© Historic England

SITE NAME:	<b>Bridge at approximately 150 metres east of Chyverton House, Perranzabuloe</b>
DESIGNATION:	Listed Building grade II*, RPG grade II
CONDITION:	Poor
OCCUPANCY:	Occupied/in use
PRIORITY CATEGORY:	C (C)
OWNER TYPE:	Private
LIST ENTRY NUMBER:	1328680

C18 bridge within parkland associated with Chyverton House, garden and park. Unaltered, but showing signs of movement post-vegetation removal, in particular at the end splays and parapet. Killas stone also spalling and eroding. Access onto the bridge now restricted. Planned funding for repairs has fallen through and there is currently no resolution agreed.

Contact: Catherine Marlow 0117 975 0732



© Cornwall Council

SITE NAME:	<b>Tolgus Calciner, New Portreath Road, Redruth</b>
DESIGNATION:	Scheduled Monument, LB grade II, WHS
CONDITION:	Poor
OCCUPANCY:	Vacant/not in use
PRIORITY CATEGORY:	A (A)
OWNER TYPE:	Mixed, multiple owners
LIST ENTRY NUMBER:	1021240

Remains of a calciner used in the production of arsenic. It has been vacant for many years and is vulnerable with a damaged main roof and a collapsed adjoining tin-roofed extension. The main hipped slate roof of the building has been damaged through vandalism and there is an urgent need for weather proofing.

Contact: Ann Preston-Jones 07917 642388



© Cornwall Council

SITE NAME:	<b>Sara's Foundry, Tolgus Place, Redruth</b>
DESIGNATION:	Listed Building grade II*, WHS
CONDITION:	Very bad
OCCUPANCY:	N/A
PRIORITY CATEGORY:	A (A)
OWNER TYPE:	Private
LIST ENTRY NUMBER:	1142573

C19 and C20 iron foundry and engineering works, containing associated machinery. Buildings continue to deteriorate and are now in a very vulnerable condition. Discussions with Cornwall Council to identify an appropriate strategy to secure the building and prevent further deterioration have continued.

Contact: Chris Miners 0117 975 1355

#### PRIORITY CATEGORIES

- A** Immediate risk of further rapid deterioration or loss of fabric; no solution agreed.
- B** Immediate risk of further rapid deterioration or loss of fabric; solution agreed but not yet implemented.
- C** Slow decay; no solution agreed.
- D** Slow decay; solution agreed but not yet implemented.
- E** Under repair or in fair to good repair, but no user identified; or under threat of vacancy with no obvious new user (applicable only to buildings capable of beneficial use).
- F** Repair scheme in progress and (where applicable) end use or user identified; or functionally redundant buildings with new use agreed but not yet implemented.

**NOTE**  
Last year's priority category is shown in brackets (otherwise, New Entry is noted).

#### ABBREVIATIONS

CA	Conservation Area
LB	Listed Building
LPA	Local Planning Authority
NP	National Park
RPG	Registered Park and Garden
SM	Scheduled Monument
UA	Unitary Authority
WHS	World Heritage Site



© Historic England

SITE NAME:	<b>Market House, Market Street, St. Austell</b>
DESIGNATION:	Listed Building grade II*, CA
CONDITION:	Poor
OCCUPANCY:	Part occupied/part in use
PRIORITY CATEGORY:	C (C)
OWNER TYPE:	Charity (non-heritage)
LIST ENTRY NUMBER:	1289697

Large town centre Market House built in 1844. It is formed of a town hall facing the church with an imposing street frontage and with a large glazed market area behind. Leaks and other rainwater system faults to the town hall and especially to the glazed market area are getting steadily worse. Occupancy rates in both areas have fallen as a result. Major repairs to all parts of the building are now needed before the building becomes beyond repair. A project is now being developed for which consents have been applied.

Contact: Chris Miners 0117 975 1355

SITE NAME:	<b>Harbour Piers and Quays including Inner Basin, Charlestown Port, St. Austell Bay</b>
DESIGNATION:	Listed Building grade II*, CA, WHS
CONDITION:	Poor
OCCUPANCY:	Part occupied/part in use
PRIORITY CATEGORY:	C (New entry)
OWNER TYPE:	Commercial company
LIST ENTRY NUMBER:	1327290

Charlestown Port is a late Georgian working port dating back to the C18 and located approximately one mile from St Austell on the south coast of Cornwall. It consists of an inner harbour with two flanking piers projecting out to sea, the larger on to the west. A modern steel lockgate then connects to the long thin dock running inland. The west pier wall has blown masonry blocks and the east pier wall has tidally undermined wall lengths.

Contact: Catherine Marlow 0117 975 0732



© Cornwall Council

SITE NAME:	<b>Charlestown Methodist Church, Charlestown Road, St. Austell Bay</b>
DESIGNATION:	Listed Building grade II*, CA, WHS
CONDITION:	Fair
OCCUPANCY:	Vacant/not in use
PRIORITY CATEGORY:	F (F)
OWNER TYPE:	Private
LIST ENTRY NUMBER:	1144292

Former Wesleyan chapel (1827) and attached schoolroom (mid C19), now closed for worship. A revised Listed Building Consent was granted in May 2018. Work commenced on site 2018/2019 and the shell of the building is now fully repaired. As of 2021, no end user has been identified for the main chapel. However, the converted school room has been placed on the open market (2021).

Contact: Rhiannon Rhys 0117 975 0685



© Historic England

SITE NAME:	<b>Engine Sheds, Stack and Turntable, St Blazey Road, St. Blaise</b>
DESIGNATION:	Listed Building grade II*
CONDITION:	Poor
OCCUPANCY:	Part occupied/part in use
PRIORITY CATEGORY:	C (C)
OWNER TYPE:	Government or agency
LIST ENTRY NUMBER:	1289905

Locomotive turntable associated with adjacent roundhouse is deteriorating through lack of maintenance having been taken out of service in 2002. The roundhouse building is in light industrial use. A community interest group has been formed to develop a project to restore the site and bring it into more sympathetic uses. A Coastal Communities Fund grant was awarded in 2016 to develop the project.

Contact: Catherine Marlow 0117 975 0732



© Historic England

SITE NAME:	<b>Hockings House Bible Christian Chapel, St. Cleer</b>
DESIGNATION:	Listed Building grade II*
CONDITION:	Poor
OCCUPANCY:	Vacant/not in use
PRIORITY CATEGORY:	D (D)
OWNER TYPE:	Private
LIST ENTRY NUMBER:	1311103

Chapel dated 1846. Good interior with gallery and original fittings including leaders' pew. Separated from the small Sunday school and damaging partial conversion works preceded its sale in 2012. Negotiations with owner are sporadic and relate to the possible extent of an acceptable conversion scheme. The building deteriorated in the interim with its roof falling into a very poor state, with consequential damage occurring to the interior. Listed Building Consent was granted in 2015 for roof repairs, completed in 2017. No agreement has yet been reached on an acceptable scheme for reuse.

Contact: Catherine Marlow 0117 975 0732

#### PRIORITY CATEGORIES

- A** Immediate risk of further rapid deterioration or loss of fabric; no solution agreed.
- B** Immediate risk of further rapid deterioration or loss of fabric; solution agreed but not yet implemented.
- C** Slow decay; no solution agreed.
- D** Slow decay; solution agreed but not yet implemented.
- E** Under repair or in fair to good repair, but no user identified; or under threat of vacancy with no obvious new user (applicable only to buildings capable of beneficial use).
- F** Repair scheme in progress and (where applicable) end use or user identified; or functionally redundant buildings with new use agreed but not yet implemented.

**NOTE**  
Last year's priority category is shown in brackets (otherwise, New Entry is noted).

#### ABBREVIATIONS

CA	Conservation Area
LB	Listed Building
LPA	Local Planning Authority
NP	National Park
RPG	Registered Park and Garden
SM	Scheduled Monument
UA	Unitary Authority
WHS	World Heritage Site





© Cornwall Council

SITE NAME:	<b>Flanking walls and gateway to the bridge over moat about 8 metres east of Old Rectory, Old Rectory Drive, St. Columb Major</b>
DESIGNATION:	Listed Building grade II*
CONDITION:	Very bad
OCCUPANCY:	N/A
PRIORITY CATEGORY:	C (C)
OWNER TYPE:	Private
LIST ENTRY NUMBER:	I 144097

Mid C19, part of William White's layout for the Bishop's Palace which became a Rectory and latterly a hotel. Obscured and threatened by dense vegetation. White's wrought iron gate, referred to in the List description, is not at present hung and its whereabouts is unknown. Vegetation clearance has taken place to allow for conservation of the moat.

Contact: Chris Miners 0117 975 1355



© Cornwall Council

SITE NAME:	<b>Old Bishop's Palace, Old Rectory Drive, St. Columb Major</b>
DESIGNATION:	Listed Building grade II*
CONDITION:	Very bad
OCCUPANCY:	Vacant/not in use
PRIORITY CATEGORY:	A (A)
OWNER TYPE:	Commercial company
LIST ENTRY NUMBER:	I 144096

1851 by William White. Picturesque Gothic Revival country gentleman's rectory, a classic of the type. In very poor state of repair caused by lack of maintenance, vandalism, vegetation, inappropriate finishes and unlive-in state. Water ingress has resulted in dry rot and damage to historic fabric. Statutory action by Local Planning Authority on hold. Vegetation clearance has taken place and is being maintained.

Contact: Chris Miners 0117 975 1355



© Cornwall Council

SITE NAME:	<b>Calf House at Lithiack and stable adjacent to north, Port Eliot Estate, St. Germans</b>
DESIGNATION:	Listed Building grade II*, RPG grade I
CONDITION:	Poor
OCCUPANCY:	Occupied/in use
PRIORITY CATEGORY:	C (C)
OWNER TYPE:	Private
LIST ENTRY NUMBER:	I 140518

Late C18/early C19 estate agricultural building. Attributed to Soane for the Port Eliot Estate. In low key use but condition remains very poor. Currently tenanted by a roofing company who are undertaking localised repairs. Condition improving.

Contact: Annie Evans 0117 975 0673



© Historic England

SITE NAME:	<b>Botallack Manor House, St. Just</b>
DESIGNATION:	Listed Building grade II*, CA, WHS
CONDITION:	Poor
OCCUPANCY:	Vacant/not in use
PRIORITY CATEGORY:	D (New entry)
OWNER TYPE:	Private
LIST ENTRY NUMBER:	I 143288

Small C17 manor house. L shaped plan with granite rubble walls and slate roofs. Vacant since 2013, derelict and subject to vandalism. Windows and doors now removed and covered with temporary boarding as the owners start a repair project which has been interrupted by the Covid pandemic.

Contact: Chris Miners 0117 975 1355



© Historic England

SITE NAME:	<b>Little Trethewey Methodist Chapel, Little Trethewey, St. Levan</b>
DESIGNATION:	Listed Building grade II*
CONDITION:	Very bad
OCCUPANCY:	Vacant/not in use
PRIORITY CATEGORY:	A (A)
OWNER TYPE:	Private
LIST ENTRY NUMBER:	I 311918

Built as Wesleyan Chapel in 1868. Small chapel with stuccoed Italianate front. Modest and complete interior with closed box pews. The chapel is in a bad condition with holes in the roof. The downpipes are blocked and external render is failing. Front gable is unstable and resulted in damage to the interior. Chapel closed April 2013. The condition continues to deteriorate. Historic England grant aided repairs in 2015 that covered the roof with a temporary sheet covering. The chapel has been sold and Historic England looks forward to discussing its future with the new owner.

Contact: Chris Miners 0117 975 1355

#### PRIORITY CATEGORIES

- A** Immediate risk of further rapid deterioration or loss of fabric; no solution agreed.
- B** Immediate risk of further rapid deterioration or loss of fabric; solution agreed but not yet implemented.
- C** Slow decay; no solution agreed.
- D** Slow decay; solution agreed but not yet implemented.
- E** Under repair or in fair to good repair, but no user identified; or under threat of vacancy with no obvious new user (applicable only to buildings capable of beneficial use).
- F** Repair scheme in progress and (where applicable) end use or user identified; or functionally redundant buildings with new use agreed but not yet implemented.

**NOTE**  
Last year's priority category is shown in brackets (otherwise, New Entry is noted).

#### ABBREVIATIONS

CA	Conservation Area
LB	Listed Building
LPA	Local Planning Authority
NP	National Park
RPG	Registered Park and Garden
SM	Scheduled Monument
UA	Unitary Authority
WHS	World Heritage Site



© Historic England

SITE NAME:	<b>Chapel Mill, Gwindra Road, St. Stephen-in-Brannel</b>
DESIGNATION:	Listed Building grade II*
CONDITION:	Poor
OCCUPANCY:	Vacant/not in use
PRIORITY CATEGORY:	D (D)
OWNER TYPE:	Private
LIST ENTRY NUMBER:	1261837

Chapel Mill is a C19 china stone grinding mill, a rare and intact example of its kind, which still contains machinery. It has been redundant since the 1950s and since then has gradually deteriorated, becoming very overgrown. Large parts of the mill's corrugated iron roof covering have blown off leaving the wall tops open to water penetration and the timberwork rotting and collapsing. Inside, the machinery is in deteriorating condition. Volunteers have cleared the scrub but roof repairs are beyond their capacity.

Contact: Ann Preston-Jones 07917 642388



© Historic England

SITE NAME:	<b>Gunpowder works at Kennall Vale, Stithians / Ponsanooth</b>
DESIGNATION:	Scheduled Monument, 9 LBs, WHS
CONDITION:	Poor
OCCUPANCY:	Vacant/not in use
PRIORITY CATEGORY:	B (B)
OWNER TYPE:	Charity (non-heritage)
LIST ENTRY NUMBER:	1020143

This large scheduled area is centred on a steep sided, wooded valley, which contains remains of ruined buildings, mills, leats and bridges associated with a C19 gunpowder works. After years of abandonment, the many ruined structures on the site are at risk from tree and vegetation growth, water and footpath erosion and collapse. Recently, the most 'at risk' structures and leats were consolidated through a Natural England Stewardship scheme but there remain many outstanding management needs.

Contact: Ann Preston-Jones 07917 642388



© Historic England

SITE NAME:	<b>Holmbush Mine: Windsor Lane rotative engine house with adjacent boiler house, loadings and platform, Stokeclimsland</b>
DESIGNATION:	Scheduled Monument, LB grade II, WHS
CONDITION:	Very bad
OCCUPANCY:	Vacant/not in use
PRIORITY CATEGORY:	B (C)
OWNER TYPE:	Crown
LIST ENTRY NUMBER:	1020327

This is a substantial mine engine house in deteriorating condition. The building is densely covered in ivy and surrounded by trees. The roof is mostly collapsed but still retains a few slates and roof timbers which are vulnerable to further damage. Timber fittings are deteriorated and rotten. Arched window openings have slipped bricks.

Contact: Ann Preston-Jones 07917 642388



© Historic England

SITE NAME:	<b>Part of the china clay works known as Wheal Martyn, Treverbyn</b>
DESIGNATION:	Scheduled Monument
CONDITION:	Fair
OCCUPANCY:	Part occupied/part in use
PRIORITY CATEGORY:	B (B)
OWNER TYPE:	Charity (heritage)
LIST ENTRY NUMBER:	1003265

Site includes well preserved remains of china clay processing works displayed as part of a museum. There are a range of features, including drying sheds, water wheels, settling tanks, machinery. Completion of major NLHF project to undertake conservation works to the main structures and provide new education and gallery space prevented from completion by Covid 19 lockdown.

Contact: Nick Russell 0117 975 0671



© Historic England

SITE NAME:	<b>Wesleyan Chapel, Porkellis, Wendron</b>
DESIGNATION:	Listed Building grade II*, WHS
CONDITION:	Poor
OCCUPANCY:	Part occupied/part in use
PRIORITY CATEGORY:	F (F)
OWNER TYPE:	Other not for profit group
LIST ENTRY NUMBER:	1162569

Former Wesleyan Methodist chapel, built 1866. The congregation has moved into the Sunday school and the chapel was sold to a private buyer. New owner has addressed the most serious roof leaks and obtained Listed Building Consent for conversion to residential use from Cornwall Council. The repairs are ongoing.

Contact: Chris Miners 0117 975 1355

#### PRIORITY CATEGORIES

- A** Immediate risk of further rapid deterioration or loss of fabric; no solution agreed.  
**B** Immediate risk of further rapid deterioration or loss of fabric; solution agreed but not yet implemented.  
**C** Slow decay; no solution agreed.

- D** Slow decay; solution agreed but not yet implemented.  
**E** Under repair or in fair to good repair, but no user identified; or under threat of vacancy with no obvious new user (applicable only to buildings capable of beneficial use).

- F** Repair scheme in progress and (where applicable) end use or user identified; or functionally redundant buildings with new use agreed but not yet implemented.

**NOTE**  
 Last year's priority category is shown in brackets (otherwise, New Entry is noted).

#### ABBREVIATIONS

CA	Conservation Area
LB	Listed Building
LPA	Local Planning Authority
NP	National Park
RPG	Registered Park and Garden
SM	Scheduled Monument
UA	Unitary Authority
WHS	World Heritage Site



© Historic England

SITE NAME:	<b>Church of St Protus and St Hyacinth, Blisland</b>
DESIGNATION:	Listed Place of Worship grade I, CA
CONDITION:	Poor
PRIORITY CATEGORY:	C (C)
OWNER TYPE:	Religious organisation
LIST ENTRY NUMBER:	1142367

Large parish church on the south of the village green, high on the edge of Bodmin Moor. Three aisles, C15 formed from C12 cruciform plan and with projecting south transept and north tower. Rubble stone walling for the early work and granite ashlar for the later. Restored by FC Eden 1896. Graduated Cornish slate roofs. Internal damp problems persist although rainwater goods have been repaired.

Contact: Chris Miners 0117 975 1355



© Historic England

SITE NAME:	<b>Church of St Crewen, Crowan</b>
DESIGNATION:	Listed Place of Worship grade II*
CONDITION:	Poor
PRIORITY CATEGORY:	C (C)
OWNER TYPE:	Religious organisation
LIST ENTRY NUMBER:	1160230

Large rural parish church in the centre of a small village. Cornish three-aisle church with a tall west tower. C14 and C15 restored 1872, with a C20 south organ chamber. All granite ashlar and Cornish slate roofs. The rainwater system has had some repair. A leaking valley gutter has caused interior damage. The window masonry needs repairs.

Contact: Chris Miners 0117 975 1355



© Historic England

SITE NAME:	<b>Church of St Grade, Grade-Ruan</b>
DESIGNATION:	Listed Place of Worship grade I
CONDITION:	Poor
PRIORITY CATEGORY:	A (A)
OWNER TYPE:	Religious organisation
LIST ENTRY NUMBER:	1141938

Small church in an isolated site. Plan of tower, nave and east chancel. C14 origins. The slate roof needs repair and the tower has excessive damp and vegetation growth. The parish are ctively seeking funding for repair solutions.

Contact: Chris Miners 0117 975 1355



© Historic England

SITE NAME:	<b>Church of St Nivet, Lanivet</b>
DESIGNATION:	Listed Place of Worship grade I
CONDITION:	Poor
PRIORITY CATEGORY:	C (C)
OWNER TYPE:	Religious organisation
LIST ENTRY NUMBER:	1158241

Large Anglican parish church in the centre of a large village. Classic Cornish pattern plan of three aisles with tall west tower. Granite and slate roofed mostly C15. The rainwater system is under-sized, rusted and part displaced. High level stonework needs repair and some roofs need reslating.

Contact: Chris Miners 0117 975 1355



© Historic England

SITE NAME:	<b>Church of St Stephen, St Stephen's Hill, Launceston</b>
DESIGNATION:	Listed Place of Worship grade I, CA
CONDITION:	Poor
PRIORITY CATEGORY:	B (A)
OWNER TYPE:	Religious organisation
LIST ENTRY NUMBER:	1297830

Large urban parish church and the mother church for Launceston. Norman core with many additions finishing with the C16 tower. Restored 1883. Granite ashlar tower and outer walls to the west and south, the rest slatestone rubble with granite or greenstone dressings. The roof leaks and needs extensive renewal and repair. A Covid Recovery Grant has been given which has developed a repair program.

Contact: Chris Miners 0117 975 1355

#### PRIORITY CATEGORIES

- A** Immediate risk of further rapid deterioration or loss of fabric; no solution agreed.
- B** Immediate risk of further rapid deterioration or loss of fabric; solution agreed but not yet implemented.
- C** Slow decay; no solution agreed.
- D** Slow decay; solution agreed but not yet implemented.
- E** Under repair or in fair to good repair, but no user identified; or under threat of vacancy with no obvious new user (applicable only to buildings capable of beneficial use).
- F** Repair scheme in progress and (where applicable) end use or user identified; or functionally redundant buildings with new use agreed but not yet implemented.

**NOTE**  
Last year's priority category is shown in brackets (otherwise, New Entry is noted).

#### ABBREVIATIONS

CA	Conservation Area
LB	Listed Building
LPA	Local Planning Authority
NP	National Park
RPG	Registered Park and Garden
SM	Scheduled Monument
UA	Unitary Authority
WHS	World Heritage Site



© Historic England

SITE NAME:	<b>Church of St Martin, Lewannick</b>
DESIGNATION:	Listed Place of Worship grade II*
CONDITION:	Poor
PRIORITY CATEGORY:	A (A)
OWNER TYPE:	Religious organisation
LIST ENTRY NUMBER:	1277508

Small parish church with tall tower. Plan of three parallel aisles with opposing north and south gabled porches and a west tower. Mostly granite ashlar with slate roofs. Extensively rebuilt late C19. The tower has serious faults at high level on the north side. The bell opening and the parapet above have serious structural faults. A crack on the projecting stair turret appears to be active. The roof also needs repair.

Contact: Chris Miners 0117 975 1355



© Historic England

SITE NAME:	<b>Church of St Martin by Looe, Looe</b>
DESIGNATION:	Listed Place of Worship grade I
CONDITION:	Poor
PRIORITY CATEGORY:	C (C)
OWNER TYPE:	Religious organisation
LIST ENTRY NUMBER:	1282854

Large two aisled church with tall west tower, south transept and north aisle. Structural problems with roof structure reported with major movement across the east end of the nave by the south transept. Although largely historic it is now showing signs of fresh movement with plaster falls. A scheme of emergency repairs is proposed with Historic England grant support.

Contact: Chris Miners 0117 975 1355



© Historic England

SITE NAME:	<b>Church of St Torney, North Hill</b>
DESIGNATION:	Listed Place of Worship grade I
CONDITION:	Poor
PRIORITY CATEGORY:	C (C)
OWNER TYPE:	Religious organisation
LIST ENTRY NUMBER:	1249982

Large parish church on the eastern edge of Bodmin Moor. There are structural problems in the tower where the floors are unsafe for use. The rainwater goods are rusted and leaking. There are major damp problems in the east end and structural problems in the tower. The church has closed and is currently in the use seeking period. No new use or owner has yet been identified.

Contact: Chris Miners 0117 975 1355



© Historic England

SITE NAME:	<b>Church of St Denis, North Tamerton</b>
DESIGNATION:	Listed Place of Worship grade I
CONDITION:	Poor
PRIORITY CATEGORY:	C (C)
OWNER TYPE:	Religious organisation
LIST ENTRY NUMBER:	1142437

A parish church set in a hillside churchyard. Plan of twin aisles with south porch, north vestry and west tower. Early C15 with C19 north vestry added in 1875 restoration. Rubble stone with granite dressings, complete ashlar tower and porch. Cornish slate roofs, some pitches rag slate. The rainwater goods are in poor condition and the slate roofs have slipped with fractured slates needing replacement.

Contact: Chris Miners 0117 975 1355



© Eric Berry

SITE NAME:	<b>Ponsanooth Methodist Church, including forecourt walls, steps and gate piers, Chapel Hill, Ponsanooth</b>
DESIGNATION:	Listed Place of Worship grade II*, WHS
CONDITION:	Good
PRIORITY CATEGORY:	C (C)
OWNER TYPE:	Religious organisation
LIST ENTRY NUMBER:	1159101

Large Methodist chapel with intact horseshoe galleried interior, along with early pews. Congregation has moved to newly refurbished associated hall and chapel is no longer used. They are in discussion with Historic England about reuse of the chapel for associated community uses.

Contact: Catherine Marlow 0117 975 0732

#### PRIORITY CATEGORIES

- A** Immediate risk of further rapid deterioration or loss of fabric; no solution agreed.
- B** Immediate risk of further rapid deterioration or loss of fabric; solution agreed but not yet implemented.
- C** Slow decay; no solution agreed.
- D** Slow decay; solution agreed but not yet implemented.
- E** Under repair or in fair to good repair, but no user identified; or under threat of vacancy with no obvious new user (applicable only to buildings capable of beneficial use).
- F** Repair scheme in progress and (where applicable) end use or user identified; or functionally redundant buildings with new use agreed but not yet implemented.

**NOTE**  
Last year's priority category is shown in brackets (otherwise, New Entry is noted).

#### ABBREVIATIONS

CA	Conservation Area
LB	Listed Building
LPA	Local Planning Authority
NP	National Park
RPG	Registered Park and Garden
SM	Scheduled Monument
UA	Unitary Authority
WHS	World Heritage Site



© Historic England

SITE NAME:	<b>Church of St Sampson, South Hill</b>
DESIGNATION:	Listed Place of Worship grade I
CONDITION:	Poor
PRIORITY CATEGORY:	D (D)
OWNER TYPE:	Religious organisation
LIST ENTRY NUMBER:	I 140786

The church requires significant repairs to its lathe and plaster ceiling, pieces of which periodically fall causing damage and potentially danger to users. Other repairs needed to window tracery.

Contact: Chris Miners 01 17 975 1355



© Historic England

SITE NAME:	<b>Methodist Church (former Wesleyan Chapel), Chapel Road, St. Just</b>
DESIGNATION:	Listed Place of Worship grade II*, CA, WHS
CONDITION:	Poor
PRIORITY CATEGORY:	C (C)
OWNER TYPE:	Religious organisation
LIST ENTRY NUMBER:	I 143291

Large and prominent chapel at the edge of the small town of St Just. Granite walled with slate roof. Generally plain with large multi-paned arch headed windows but with a grand portico on the street front. Complete galleried interior. Serious rain ingress is affecting the interior especially around the organ chamber at the back end, together with falls of gutters. Some repairs to this area have now taken place. Coastal Revival Fund grant has been announced for the regeneration of the chapel.

Contact: Chris Miners 01 17 975 1355



© Historic England

SITE NAME:	<b>Church of St Pynnochus, St. Pinnock</b>
DESIGNATION:	Listed Place of Worship grade I
CONDITION:	Poor
PRIORITY CATEGORY:	C (C)
OWNER TYPE:	Unknown
LIST ENTRY NUMBER:	I 140308

Small parish church. Norman cruciform origins with C15 north aisle and nave rebuilds, the tower of C14, C16 south porch. Coursed rubble with granite dressings. Cornish slated roofs with some slates slipped. Damp tower with much vegetation growth and problem downpipe on the north side. The church is closed for worship and now it has now been reported as having been sold.

Contact: Chris Miners 01 17 975 1355



© Historic England

SITE NAME:	<b>Church of St Cuby, Tregony with Cuby</b>
DESIGNATION:	Listed Place of Worship grade I, CA
CONDITION:	Poor
PRIORITY CATEGORY:	C (C)
OWNER TYPE:	Religious organisation
LIST ENTRY NUMBER:	I 291868

Small parish church. The tower is C14, of slate. The rest of the church is of rubble with granite dressings and has medieval origins but mostly displays the 1828 rebuilding with the 1899 St Aubyn restoration. Cornish slate roofs. The church is in fair condition overall but the tower has major problems with its drainage resulting in a wet north wall with harmful excessive vegetation growth.

Contact: Chris Miners 01 17 975 1355



© Historic England

SITE NAME:	<b>Church of St Gregory, Treneglos</b>
DESIGNATION:	Listed Place of Worship grade II*
CONDITION:	Fair
PRIORITY CATEGORY:	F (F)
OWNER TYPE:	Religious organisation
LIST ENTRY NUMBER:	I 310214

Small parish church high on the North Cornish plateau. Two aisles and a high west tower are from the C15, heavily restored 1858. Tower rebuilt 1871. A Listed Places of Worship Roof Repair Grant was awarded in 2016 for roof and rainwater repairs. However the outer roof slopes and the timber floor of the tower still need urgent repair.

Contact: Chris Miners 01 17 975 1355

#### PRIORITY CATEGORIES

- A** Immediate risk of further rapid deterioration or loss of fabric; no solution agreed.  
**B** Immediate risk of further rapid deterioration or loss of fabric; solution agreed but not yet implemented.  
**C** Slow decay; no solution agreed.

- D** Slow decay; solution agreed but not yet implemented.  
**E** Under repair or in fair to good repair, but no user identified; or under threat of vacancy with no obvious new user (applicable only to buildings capable of beneficial use).

- F** Repair scheme in progress and (where applicable) end use or user identified; or functionally redundant buildings with new use agreed but not yet implemented.

**NOTE**  
 Last year's priority category is shown in brackets (otherwise, New Entry is noted).

#### ABBREVIATIONS

CA	Conservation Area
LB	Listed Building
LPA	Local Planning Authority
NP	National Park
RPG	Registered Park and Garden
SM	Scheduled Monument
UA	Unitary Authority
WHS	World Heritage Site



SITE NAME:	<b>Church of St Nicholas, Tresmeer</b>
DESIGNATION:	Listed Place of Worship grade II*
CONDITION:	Fair
PRIORITY CATEGORY:	C (C)
OWNER TYPE:	Religious organisation
LIST ENTRY NUMBER:	1161299

Village church with C15 two-stage tower and C19 rebuilt nave. Surrounding church yard. Interior contains Norman font. This church is closed and is being prepared for disposal and alternative use by the Church of England (2nd round of marketing currently underway). Issues such as allocated parking, garden, design of accommodation, use etc. are all unresolved.

Contact: Catherine Marlow 0117 975 0732

© Historic England



SITE NAME:	<b>Church of St Werburgh, Warbstow</b>
DESIGNATION:	Listed Place of Worship grade II*
CONDITION:	Poor
PRIORITY CATEGORY:	C (C)
OWNER TYPE:	Religious organisation
LIST ENTRY NUMBER:	1161531

Small parish church. Nave and chancel of Norman origin and of rubblestone, coursed slate tower and granite ashlar north aisle added in C15 and north porch in 1601. Restored 1861. Cornish slate roofs which have slipped slates, especially the porch. The rainwater system needs overhauling.

Contact: Chris Miners 0117 975 1355

© Historic England



SITE NAME:	<b>Parish Church of St Anne, Whitstone Head, Whitstone</b>
DESIGNATION:	Listed Place of Worship grade I
CONDITION:	Poor
PRIORITY CATEGORY:	C (C)
OWNER TYPE:	Religious organisation
LIST ENTRY NUMBER:	1142426

Large parish church with a C13 core with C15 upper tower and three-aisle plan. The porch and the chancel originate from the 1882 restoration. Mostly slatestone rubble with granite dressings. Cornish slate roofs. In fair condition overall but very bad damp in the tower due to a leaking downpipe on the north side. Unguttered pitches on the north and south eaves. Slates are starting to slip from the roof pitches.

Contact: Chris Miners 0117 975 1355

© Historic England

SITE NAME:	<b>Deserted medieval settlement and field system with incorporated prehistoric settlement and field system and post-medieval farmhouse north west of Tresibbet Farm, Altarnun</b>		
DESIGNATION:	Scheduled Monument	LIST ENTRY NUMBER:	1007775
CONDITION:	Generally unsatisfactory with major localised problems	TREND:	Declining
PRINCIPAL VULNERABILITY:	Scrub/tree growth	NEW ENTRY?:	No
OWNER TYPE:	Private	CONTACT:	Ann Preston-Jones 07917 642388

SITE NAME:	<b>Prehistoric coaxial field system, incorporated and adjacent hut circles, stone setting, linear boundaries and medieval settlement on Fox Tor and Treburland Farm, Altarnun</b>		
DESIGNATION:	Scheduled Monument	LIST ENTRY NUMBER:	1008245
CONDITION:	Generally unsatisfactory with major localised problems	TREND:	Declining
PRINCIPAL VULNERABILITY:	Stock erosion - extensive	NEW ENTRY?:	No
OWNER TYPE:	Private, multiple owners	CONTACT:	Ann Preston-Jones 07917 642388

SITE NAME:	<b>Prehistoric irregular field system and hut circle settlement with adjacent medieval regular field system and deserted settlement south east of Tresibbet Farm, Altarnun</b>		
DESIGNATION:	Scheduled Monument	LIST ENTRY NUMBER:	1007776
CONDITION:	Generally unsatisfactory with major localised problems	TREND:	Stable
PRINCIPAL VULNERABILITY:	Scrub/tree growth	NEW ENTRY?:	No
OWNER TYPE:	Private, multiple owners	CONTACT:	Ann Preston-Jones 07917 642388

#### PRIORITY CATEGORIES

- A** Immediate risk of further rapid deterioration or loss of fabric; no solution agreed.  
**B** Immediate risk of further rapid deterioration or loss of fabric; solution agreed but not yet implemented.  
**C** Slow decay; no solution agreed.

- D** Slow decay; solution agreed but not yet implemented.  
**E** Under repair or in fair to good repair, but no user identified; or under threat of vacancy with no obvious new user (applicable only to buildings capable of beneficial use).

- F** Repair scheme in progress and (where applicable) end use or user identified; or functionally redundant buildings with new use agreed but not yet implemented.

**NOTE**  
 Last year's priority category is shown in brackets (otherwise, New Entry is noted).

#### ABBREVIATIONS

CA	Conservation Area
LB	Listed Building
LPA	Local Planning Authority
NP	National Park
RPG	Registered Park and Garden
SM	Scheduled Monument
UA	Unitary Authority
WHS	World Heritage Site

SITE NAME:	<b>Prehistoric stone alignment 1 kilometre SSE of Eastmoorgate, Altarnun</b>		
DESIGNATION:	Scheduled Monument	LIST ENTRY NUMBER:	1012228
CONDITION:	Generally unsatisfactory with major localised problems	TREND:	Declining
PRINCIPAL VULNERABILITY:	Stock erosion - moderate	NEW ENTRY?:	No
OWNER TYPE:	Mixed, multiple owners	CONTACT:	Ann Preston-Jones 07917 642388
SITE NAME:	<b>Nine Stones stone circle 1.03 kilometres NNW of Bowhayland Farm, Altarnun / North Hill</b>		
DESIGNATION:	Scheduled Monument	LIST ENTRY NUMBER:	1008631
CONDITION:	Generally unsatisfactory with major localised problems	TREND:	Stable
PRINCIPAL VULNERABILITY:	Stock erosion - extensive	NEW ENTRY?:	No
OWNER TYPE:	Private, multiple owners	CONTACT:	Ann Preston-Jones 07917 642388
SITE NAME:	<b>Scaesdon Fort, Antony</b>		
DESIGNATION:	Scheduled Monument and Listed Building grade II	LIST ENTRY NUMBER:	1004347 and 1140707
CONDITION:	Generally satisfactory but with significant localised problems	TREND:	Improving
PRINCIPAL VULNERABILITY:	Scrub/tree growth	NEW ENTRY?:	No
OWNER TYPE:	Government or agency	CONTACT:	Annie Evans 0117 975 0673
SITE NAME:	<b>Hut circle group and enclosure north east of Carwen, Blisland</b>		
DESIGNATION:	Scheduled Monument	LIST ENTRY NUMBER:	1004659
CONDITION:	Extensive significant problems	TREND:	Declining
PRINCIPAL VULNERABILITY:	Scrub/tree growth	NEW ENTRY?:	No
OWNER TYPE:	Private	CONTACT:	Ann Preston-Jones 07917 642388
SITE NAME:	<b>Group of round barrows south east of Middle Taphouse, Braddock</b>		
DESIGNATION:	Scheduled Monument, RB	LIST ENTRY NUMBER:	1004433
CONDITION:	Extensive significant problems	TREND:	Declining
PRINCIPAL VULNERABILITY:	Arable ploughing	NEW ENTRY?:	No
OWNER TYPE:	Private	CONTACT:	Ann Preston-Jones 07917 642388
SITE NAME:	<b>Group of round barrows south of Penadlake, Braddock</b>		
DESIGNATION:	Scheduled Monument	LIST ENTRY NUMBER:	1004436
CONDITION:	Generally satisfactory but with significant localised problems	TREND:	Declining
PRINCIPAL VULNERABILITY:	Arable clipping	NEW ENTRY?:	No
OWNER TYPE:	Commercial company	CONTACT:	Ann Preston-Jones 07917 642388
SITE NAME:	<b>Round barrows west of West Taphouse, Braddock</b>		
DESIGNATION:	Scheduled Monument	LIST ENTRY NUMBER:	1004617
CONDITION:	Generally satisfactory but with significant localised problems	TREND:	Declining
PRINCIPAL VULNERABILITY:	Arable clipping	NEW ENTRY?:	No
OWNER TYPE:	Private	CONTACT:	Ann Preston-Jones 07917 642388

**PRIORITY CATEGORIES**

- A** Immediate risk of further rapid deterioration or loss of fabric; no solution agreed.  
**B** Immediate risk of further rapid deterioration or loss of fabric; solution agreed but not yet implemented.  
**C** Slow decay; no solution agreed.

- D** Slow decay; solution agreed but not yet implemented.  
**E** Under repair or in fair to good repair, but no user identified; or under threat of vacancy with no obvious new user (applicable only to buildings capable of beneficial use).

- F** Repair scheme in progress and (where applicable) end use or user identified; or functionally redundant buildings with new use agreed but not yet implemented.

**NOTE**  
Last year's priority category is shown in brackets (otherwise, New Entry is noted).

**ABBREVIATIONS**

CA	Conservation Area
LB	Listed Building
LPA	Local Planning Authority
NP	National Park
RPG	Registered Park and Garden
SM	Scheduled Monument
UA	Unitary Authority
WHS	World Heritage Site

SITE NAME:	<b>Castle Pencaire hillfort, two rounds and a field system, Tregonning Hill, Breage / Germoe</b>		
DESIGNATION:	Scheduled Monument, LB grade II, CA, WHS	LIST ENTRY NUMBER:	1007293
CONDITION:	Generally unsatisfactory with major localised problems	TREND:	Declining
PRINCIPAL VULNERABILITY:	Scrub/tree growth	NEW ENTRY?:	No
OWNER TYPE:	Private	CONTACT:	Ann Preston-Jones 07917 642388
SITE NAME:	<b>Binhamy moat 500 yards (460 metres) west of Binhamy Farm, Bude-Stratton</b>		
DESIGNATION:	Scheduled Monument	LIST ENTRY NUMBER:	1004655
CONDITION:	Generally unsatisfactory with major localised problems	TREND:	Declining
PRINCIPAL VULNERABILITY:	Permitted development	NEW ENTRY?:	No
OWNER TYPE:	Private, multiple owners	CONTACT:	Ann Preston-Jones 07917 642388
SITE NAME:	<b>Gunnislake Clitters copper, tin, arsenic and wolfram mine, Calstock</b>		
DESIGNATION:	Scheduled Monument, LB grade II, WHS	LIST ENTRY NUMBER:	1017088
CONDITION:	Generally unsatisfactory with major localised problems	TREND:	Declining
PRINCIPAL VULNERABILITY:	Scrub/tree growth	NEW ENTRY?:	No
OWNER TYPE:	Mixed, multiple owners	CONTACT:	Ann Preston-Jones 07917 642388
SITE NAME:	<b>Okeltor C19 arsenic, copper and tin mine, Calstock</b>		
DESIGNATION:	Scheduled Monument, LB grade II, WHS	LIST ENTRY NUMBER:	1019440
CONDITION:	Generally unsatisfactory with major localised problems	TREND:	Declining
PRINCIPAL VULNERABILITY:	Permitted development	NEW ENTRY?:	No
OWNER TYPE:	Private	CONTACT:	Ann Preston-Jones 07917 642388
SITE NAME:	<b>Prince of Wales Mine at Harrowbarrow, Calstock</b>		
DESIGNATION:	Scheduled Monument, WHS	LIST ENTRY NUMBER:	1021411
CONDITION:	Extensive significant problems	TREND:	Declining
PRINCIPAL VULNERABILITY:	Vandalism	NEW ENTRY?:	No
OWNER TYPE:	Crown	CONTACT:	Ann Preston-Jones 07917 642388
SITE NAME:	<b>Tamar Canal, Gunnislake, Calstock</b>		
DESIGNATION:	Scheduled Monument, WHS	LIST ENTRY NUMBER:	1007302
CONDITION:	Generally satisfactory but with significant localised problems	TREND:	Improving
PRINCIPAL VULNERABILITY:	Deterioration - in need of management	NEW ENTRY?:	No
OWNER TYPE:	Private, multiple owners	CONTACT:	Ann Preston-Jones 07917 642388
SITE NAME:	<b>The remains of the Chapel of St Ia and adjacent cell, Camborne</b>		
DESIGNATION:	Scheduled Monument, WHS	LIST ENTRY NUMBER:	1441204
CONDITION:	Generally satisfactory but with significant localised problems	TREND:	Declining
PRINCIPAL VULNERABILITY:	Scrub/tree growth	NEW ENTRY?:	No
OWNER TYPE:	Private	CONTACT:	Ann Preston-Jones 07917 642388

**PRIORITY CATEGORIES**

- A** Immediate risk of further rapid deterioration or loss of fabric; no solution agreed.  
**B** Immediate risk of further rapid deterioration or loss of fabric; solution agreed but not yet implemented.  
**C** Slow decay; no solution agreed.

- D** Slow decay; solution agreed but not yet implemented.  
**E** Under repair or in fair to good repair, but no user identified; or under threat of vacancy with no obvious new user (applicable only to buildings capable of beneficial use).

- F** Repair scheme in progress and (where applicable) end use or user identified; or functionally redundant buildings with new use agreed but not yet implemented.

**NOTE**  
 Last year's priority category is shown in brackets (otherwise, New Entry is noted).

**ABBREVIATIONS**

CA	Conservation Area
LB	Listed Building
LPA	Local Planning Authority
NP	National Park
RPG	Registered Park and Garden
SM	Scheduled Monument
UA	Unitary Authority
WHS	World Heritage Site



SITE NAME:	<b>Council Barrow, Cardinham</b>		
DESIGNATION:	Scheduled Monument	LIST ENTRY NUMBER:	1004476
CONDITION:	Generally satisfactory but with significant localised problems	TREND:	Declining
PRINCIPAL VULNERABILITY:	Scrub/tree growth	NEW ENTRY?:	No
OWNER TYPE:	Private	CONTACT:	Ann Preston-Jones 07917 642388
SITE NAME:	<b>Carn Brea Castle, Carn Brea</b>		
DESIGNATION:	Scheduled Monument, 2 LBs, CA, WHS	LIST ENTRY NUMBER:	1006704
CONDITION:	Generally unsatisfactory with major localised problems	TREND:	Stable
PRINCIPAL VULNERABILITY:	Scrub/tree growth	NEW ENTRY?:	No
OWNER TYPE:	Local authority	CONTACT:	Ann Preston-Jones 07917 642388
SITE NAME:	<b>Wheal Busy, Chacewater</b>		
DESIGNATION:	Scheduled Monument, LB grade II, WHS	LIST ENTRY NUMBER:	1021392
CONDITION:	Generally unsatisfactory with major localised problems	TREND:	Declining
PRINCIPAL VULNERABILITY:	Deterioration - in need of management	NEW ENTRY?:	No
OWNER TYPE:	Private	CONTACT:	Ann Preston-Jones 07917 642388
SITE NAME:	<b>Melangoose camp, Colan</b>		
DESIGNATION:	Scheduled Monument	LIST ENTRY NUMBER:	1004426
CONDITION:	Generally unsatisfactory with major localised problems	TREND:	Declining
PRINCIPAL VULNERABILITY:	Scrub/tree growth	NEW ENTRY?:	No
OWNER TYPE:	Mixed, multiple owners	CONTACT:	Ann Preston-Jones 07917 642388
SITE NAME:	<b>Round at Lower Treloskan, Cury</b>		
DESIGNATION:	Scheduled Monument	LIST ENTRY NUMBER:	1004267
CONDITION:	Generally unsatisfactory with major localised problems	TREND:	Declining
PRINCIPAL VULNERABILITY:	Arable ploughing	NEW ENTRY?:	No
OWNER TYPE:	Private	CONTACT:	Ann Preston-Jones 07917 642388
SITE NAME:	<b>Killibury Castle later prehistoric hillfort, Egloshayle</b>		
DESIGNATION:	Scheduled Monument	LIST ENTRY NUMBER:	1010439
CONDITION:	Extensive significant problems	TREND:	Declining
PRINCIPAL VULNERABILITY:	Deterioration - in need of management	NEW ENTRY?:	No
OWNER TYPE:	Commercial company	CONTACT:	Ann Preston-Jones 07917 642388
SITE NAME:	<b>Jewish and Congregationalist cemeteries at Ponsharden, Falmouth / Penryn</b>		
DESIGNATION:	Scheduled Monument	LIST ENTRY NUMBER:	1020815
CONDITION:	Generally unsatisfactory with major localised problems	TREND:	Stable
PRINCIPAL VULNERABILITY:	Vandalism	NEW ENTRY?:	No
OWNER TYPE:	Mixed, multiple owners	CONTACT:	Ann Preston-Jones 07917 642388

**PRIORITY CATEGORIES**

- A** Immediate risk of further rapid deterioration or loss of fabric; no solution agreed.
- B** Immediate risk of further rapid deterioration or loss of fabric; solution agreed but not yet implemented.
- C** Slow decay; no solution agreed.
- D** Slow decay; solution agreed but not yet implemented.
- E** Under repair or in fair to good repair, but no user identified; or under threat of vacancy with no obvious new user (applicable only to buildings capable of beneficial use).
- F** Repair scheme in progress and (where applicable) end use or user identified; or functionally redundant buildings with new use agreed but not yet implemented.

**NOTE**  
Last year's priority category is shown in brackets (otherwise, New Entry is noted).

**ABBREVIATIONS**

CA	Conservation Area
LB	Listed Building
LPA	Local Planning Authority
NP	National Park
RPG	Registered Park and Garden
SM	Scheduled Monument
UA	Unitary Authority
WHS	World Heritage Site

SITE NAME:	<b>An early Christian memorial stone 380 metres south east of Worthyvale Manor, Forrabury and Minster</b>		
DESIGNATION:	Scheduled Monument	LIST ENTRY NUMBER:	1018701
CONDITION:	Generally unsatisfactory with major localised problems	TREND:	Declining
PRINCIPAL VULNERABILITY:	Flooding	NEW ENTRY?:	No
OWNER TYPE:	Private	CONTACT:	Ann Preston-Jones 07917 642388
SITE NAME:	<b>Dingerein Castle small multivallate hillfort and annexe, 240 metres north west of Curgurrel Farm, Gerrans</b>		
DESIGNATION:	Scheduled Monument	LIST ENTRY NUMBER:	1019742
CONDITION:	Generally unsatisfactory with major localised problems	TREND:	Improving
PRINCIPAL VULNERABILITY:	Animal burrowing - extensive	NEW ENTRY?:	No
OWNER TYPE:	Private	CONTACT:	Ann Preston-Jones 07917 642388
SITE NAME:	<b>Group of round barrows north of Hayle Kimbro Pool, Grade-Ruan / Mullion</b>		
DESIGNATION:	Scheduled Monument	LIST ENTRY NUMBER:	1003082
CONDITION:	Generally unsatisfactory with major localised problems	TREND:	Declining
PRINCIPAL VULNERABILITY:	Scrub/tree growth	NEW ENTRY?:	No
OWNER TYPE:	Private	CONTACT:	Ann Preston-Jones 07917 642388
SITE NAME:	<b>Cliff castle west of Gunwalloe Church, Gunwalloe</b>		
DESIGNATION:	Scheduled Monument	LIST ENTRY NUMBER:	1004265
CONDITION:	Generally unsatisfactory with major localised problems	TREND:	Declining
PRINCIPAL VULNERABILITY:	Coastal erosion	NEW ENTRY?:	No
OWNER TYPE:	Charity (heritage)	CONTACT:	Ann Preston-Jones 07917 642388
SITE NAME:	<b>Grambla Roman camp, Gweek</b>		
DESIGNATION:	Scheduled Monument	LIST ENTRY NUMBER:	1003078
CONDITION:	Extensive significant problems	TREND:	Declining
PRINCIPAL VULNERABILITY:	Stock erosion - moderate	NEW ENTRY?:	No
OWNER TYPE:	Commercial company	CONTACT:	Ann Preston-Jones 07917 642388
SITE NAME:	<b>Round barrow 20 yards (18 metres) north west of Tolvan Cross, Gweek</b>		
DESIGNATION:	Scheduled Monument	LIST ENTRY NUMBER:	1004269
CONDITION:	Generally unsatisfactory with major localised problems	TREND:	Declining
PRINCIPAL VULNERABILITY:	Arable ploughing	NEW ENTRY?:	No
OWNER TYPE:	Private	CONTACT:	Ann Preston-Jones 07917 642388
SITE NAME:	<b>Rectangular camp south west of Trevarnon Round, Gwinear-Gwithian</b>		
DESIGNATION:	Scheduled Monument	LIST ENTRY NUMBER:	1004468
CONDITION:	Generally unsatisfactory with major localised problems	TREND:	Declining
PRINCIPAL VULNERABILITY:	Arable ploughing	NEW ENTRY?:	No
OWNER TYPE:	Commercial company	CONTACT:	Ann Preston-Jones 07917 642388

**PRIORITY CATEGORIES**

- A** Immediate risk of further rapid deterioration or loss of fabric; no solution agreed.  
**B** Immediate risk of further rapid deterioration or loss of fabric; solution agreed but not yet implemented.  
**C** Slow decay; no solution agreed.

- D** Slow decay; solution agreed but not yet implemented.  
**E** Under repair or in fair to good repair, but no user identified; or under threat of vacancy with no obvious new user (applicable only to buildings capable of beneficial use).

- F** Repair scheme in progress and (where applicable) end use or user identified; or functionally redundant buildings with new use agreed but not yet implemented.

**NOTE**  
 Last year's priority category is shown in brackets (otherwise, New Entry is noted).

**ABBREVIATIONS**

CA	Conservation Area
LB	Listed Building
LPA	Local Planning Authority
NP	National Park
RPG	Registered Park and Garden
SM	Scheduled Monument
UA	Unitary Authority
WHS	World Heritage Site

SITE NAME:	<b>Roseworthy Arsenic Works, 700 metres west of Cornhill Farm, Gwinear-Gwithian</b>		
DESIGNATION:	Scheduled Monument	LIST ENTRY NUMBER:	1021418
CONDITION:	Generally unsatisfactory with major localised problems	TREND:	Declining
PRINCIPAL VULNERABILITY:	Collapse	NEW ENTRY?:	No
OWNER TYPE:	Private, multiple owners	CONTACT:	Ann Preston-Jones 07917 642388
SITE NAME:	<b>Trevarnon Round, Gwithian, Gwinear-Gwithian</b>		
DESIGNATION:	Scheduled Monument	LIST ENTRY NUMBER:	1006696
CONDITION:	Extensive significant problems	TREND:	Declining
PRINCIPAL VULNERABILITY:	Arable ploughing	NEW ENTRY?:	No
OWNER TYPE:	Private, multiple owners	CONTACT:	Ann Preston-Jones 07917 642388
SITE NAME:	<b>Castle Kayle (earthwork), Phillack, Hayle</b>		
DESIGNATION:	Scheduled Monument	LIST ENTRY NUMBER:	1006688
CONDITION:	Extensive significant problems	TREND:	Declining
PRINCIPAL VULNERABILITY:	Permitted development	NEW ENTRY?:	No
OWNER TYPE:	Private, multiple owners	CONTACT:	Ann Preston-Jones 07917 642388
SITE NAME:	<b>Carvannel cliff castle, Illogan</b>		
DESIGNATION:	Scheduled Monument	LIST ENTRY NUMBER:	1004390
CONDITION:	Generally unsatisfactory with major localised problems	TREND:	Stable
PRINCIPAL VULNERABILITY:	Coastal erosion	NEW ENTRY?:	No
OWNER TYPE:	Charity (heritage)	CONTACT:	Ann Preston-Jones 07917 642388
SITE NAME:	<b>'Headon Barrow' near Headon Cross, Jacobstow</b>		
DESIGNATION:	Scheduled Monument	LIST ENTRY NUMBER:	1005434
CONDITION:	Generally unsatisfactory with major localised problems	TREND:	Declining
PRINCIPAL VULNERABILITY:	Scrub/tree growth	NEW ENTRY?:	No
OWNER TYPE:	Private	CONTACT:	Ann Preston-Jones 07917 642388
SITE NAME:	<b>Round barrow 650 metres east of Carrine, Kea</b>		
DESIGNATION:	Scheduled Monument	LIST ENTRY NUMBER:	1019086
CONDITION:	Generally unsatisfactory with major localised problems	TREND:	Stable
PRINCIPAL VULNERABILITY:	Scrub/tree growth	NEW ENTRY?:	No
OWNER TYPE:	Mixed, multiple owners	CONTACT:	Ann Preston-Jones 07917 642388
SITE NAME:	<b>Round 200 metres north west of Penventinnie, Kenwyn</b>		
DESIGNATION:	Scheduled Monument	LIST ENTRY NUMBER:	1016063
CONDITION:	Generally unsatisfactory with major localised problems	TREND:	Declining
PRINCIPAL VULNERABILITY:	Animal burrowing - extensive	NEW ENTRY?:	No
OWNER TYPE:	Private	CONTACT:	Ann Preston-Jones 07917 642388

**PRIORITY CATEGORIES**

- A** Immediate risk of further rapid deterioration or loss of fabric; no solution agreed.  
**B** Immediate risk of further rapid deterioration or loss of fabric; solution agreed but not yet implemented.  
**C** Slow decay; no solution agreed.

- D** Slow decay; solution agreed but not yet implemented.  
**E** Under repair or in fair to good repair, but no user identified; or under threat of vacancy with no obvious new user (applicable only to buildings capable of beneficial use).

- F** Repair scheme in progress and (where applicable) end use or user identified; or functionally redundant buildings with new use agreed but not yet implemented.

**NOTE**  
Last year's priority category is shown in brackets (otherwise, New Entry is noted).

**ABBREVIATIONS**

CA	Conservation Area
LB	Listed Building
LPA	Local Planning Authority
NP	National Park
RPG	Registered Park and Garden
SM	Scheduled Monument
UA	Unitary Authority
WHS	World Heritage Site

SITE NAME:	<b>The Castles, Kilkhampton</b>		
DESIGNATION:	Scheduled Monument	LIST ENTRY NUMBER:	1003079
CONDITION:	Generally satisfactory but with significant localised problems	TREND:	Improving
PRINCIPAL VULNERABILITY:	Scrub/tree growth	NEW ENTRY?:	No
OWNER TYPE:	Charity (heritage)	CONTACT:	Ann Preston-Jones 07917 642388
SITE NAME:	<b>Five bowl barrows 480 metres and 510 metres north of Hendra Farm, Ladock</b>		
DESIGNATION:	Scheduled Monument	LIST ENTRY NUMBER:	1019021
CONDITION:	Generally unsatisfactory with major localised problems	TREND:	Stable
PRINCIPAL VULNERABILITY:	Scrub/tree growth	NEW ENTRY?:	No
OWNER TYPE:	Private	CONTACT:	Ann Preston-Jones 07917 642388
SITE NAME:	<b>Round and annexe 720 metres WSW of Tregear, Ladock</b>		
DESIGNATION:	Scheduled Monument	LIST ENTRY NUMBER:	1020179
CONDITION:	Generally unsatisfactory with major localised problems	TREND:	Declining
PRINCIPAL VULNERABILITY:	Arable ploughing	NEW ENTRY?:	No
OWNER TYPE:	Private	CONTACT:	Ann Preston-Jones 07917 642388
SITE NAME:	<b>Churchyard cross in Lanivet churchyard, 5 metres west of the church, Lanivet</b>		
DESIGNATION:	Scheduled Monument, 2 LBs	LIST ENTRY NUMBER:	1014229
CONDITION:	Generally satisfactory but with significant localised problems	TREND:	Declining
PRINCIPAL VULNERABILITY:	Scrub/tree growth	NEW ENTRY?:	Yes
OWNER TYPE:	Religious organisation	CONTACT:	Ann Preston-Jones 07917 642388
SITE NAME:	<b>Neolithic settlement and hut circle on Helman Tor, Lanlivery</b>		
DESIGNATION:	Scheduled Monument	LIST ENTRY NUMBER:	1007306
CONDITION:	Generally satisfactory but with significant localised problems	TREND:	Improving
PRINCIPAL VULNERABILITY:	Scrub/tree growth	NEW ENTRY?:	No
OWNER TYPE:	Charity (non-heritage)	CONTACT:	Ann Preston-Jones 07917 642388
SITE NAME:	<b>Earlier prehistoric hillfort, two cairns, medieval pound and adjacent prehistoric field systems, hut circles and transhumance huts on Stowe's Hill, Linkinhorne</b>		
DESIGNATION:	Scheduled Monument, CA, WHS	LIST ENTRY NUMBER:	1012352
CONDITION:	Generally satisfactory but with significant localised problems	TREND:	Declining
PRINCIPAL VULNERABILITY:	Plant growth	NEW ENTRY?:	No
OWNER TYPE:	Crown	CONTACT:	Ann Preston-Jones 07917 642388
SITE NAME:	<b>Early medieval transhumance hut 740 metres west of Blackcoombe Farm, Linkinhorne</b>		
DESIGNATION:	Scheduled Monument	LIST ENTRY NUMBER:	1011899
CONDITION:	Generally unsatisfactory with major localised problems	TREND:	Declining
PRINCIPAL VULNERABILITY:	Plant growth	NEW ENTRY?:	No
OWNER TYPE:	Crown	CONTACT:	Ann Preston-Jones 07917 642388

## PRIORITY CATEGORIES

- A** Immediate risk of further rapid deterioration or loss of fabric; no solution agreed.
- B** Immediate risk of further rapid deterioration or loss of fabric; solution agreed but not yet implemented.
- C** Slow decay; no solution agreed.
- D** Slow decay; solution agreed but not yet implemented.
- E** Under repair or in fair to good repair, but no user identified; or under threat of vacancy with no obvious new user (applicable only to buildings capable of beneficial use).
- F** Repair scheme in progress and (where applicable) end use or user identified; or functionally redundant buildings with new use agreed but not yet implemented.

**NOTE**  
Last year's priority category is shown in brackets (otherwise, New Entry is noted).

## ABBREVIATIONS

CA	Conservation Area
LB	Listed Building
LPA	Local Planning Authority
NP	National Park
RPG	Registered Park and Garden
SM	Scheduled Monument
UA	Unitary Authority
WHS	World Heritage Site

SITE NAME:	Prehistoric funerary cist 1.275 kilometres north west of Wardbrook Farm, Linkinhorne		
DESIGNATION:	Scheduled Monument	LIST ENTRY NUMBER:	1012043
CONDITION:	Generally unsatisfactory with major localised problems	TREND:	Declining
PRINCIPAL VULNERABILITY:	Flooding	NEW ENTRY?:	No
OWNER TYPE:	Crown	CONTACT:	Ann Preston-Jones 07917 642388
SITE NAME:	Round cairn with central cist on Bearah Common, 1.106 kilometres north of Wardbrook Farm, Linkinhorne		
DESIGNATION:	Scheduled Monument	LIST ENTRY NUMBER:	1010411
CONDITION:	Generally satisfactory but with significant localised problems	TREND:	Declining
PRINCIPAL VULNERABILITY:	Plant growth	NEW ENTRY?:	No
OWNER TYPE:	Crown	CONTACT:	Ann Preston-Jones 07917 642388
SITE NAME:	Two adjacent transhumance huts on Caradon Hill, 450 metres north of East Caradon Farm, Linkinhorne		
DESIGNATION:	Scheduled Monument, CA, WHS	LIST ENTRY NUMBER:	1011900
CONDITION:	Generally unsatisfactory with major localised problems	TREND:	Declining
PRINCIPAL VULNERABILITY:	Plant growth	NEW ENTRY?:	No
OWNER TYPE:	Private	CONTACT:	Ann Preston-Jones 07917 642388
SITE NAME:	Two cairns, centred 82 metres and 110 metres south west of Caradon Hill summit, Linkinhorne		
DESIGNATION:	Scheduled Monument, CA, WHS	LIST ENTRY NUMBER:	1011810
CONDITION:	Generally satisfactory but with significant localised problems	TREND:	Declining
PRINCIPAL VULNERABILITY:	Plant growth - General	NEW ENTRY?:	No
OWNER TYPE:	Private	CONTACT:	Ann Preston-Jones 07917 642388
SITE NAME:	Neolithic long cairn, prehistoric regular and irregular aggregate field systems, linear boundaries and medieval enclosure 625 metres west of Blackcoombe Farm, Linkinhorne / North Hill		
DESIGNATION:	Scheduled Monument	LIST ENTRY NUMBER:	1010221
CONDITION:	Generally unsatisfactory with major localised problems	TREND:	Declining
PRINCIPAL VULNERABILITY:	Plant growth	NEW ENTRY?:	No
OWNER TYPE:	Private	CONTACT:	Ann Preston-Jones 07917 642388
SITE NAME:	Medieval and post-medieval tin and copper mines with medieval field system on the middle and lower northern slopes of Caradon Hill, Linkinhorne / St. Cleer		
DESIGNATION:	Scheduled Monument, 2 LBs, part in CA, WHS	LIST ENTRY NUMBER:	1020942
CONDITION:	Generally satisfactory but with significant localised problems	TREND:	Declining
PRINCIPAL VULNERABILITY:	Plant growth	NEW ENTRY?:	No
OWNER TYPE:	Private	CONTACT:	Ann Preston-Jones 07917 642388
SITE NAME:	Castle an Dinas, Ludgvan		
DESIGNATION:	Scheduled Monument, LB grade II	LIST ENTRY NUMBER:	1006725
CONDITION:	Generally unsatisfactory with major localised problems	TREND:	Stable
PRINCIPAL VULNERABILITY:	Scrub/tree growth	NEW ENTRY?:	No
OWNER TYPE:	Mixed, multiple owners	CONTACT:	Ann Preston-Jones 07917 642388

## PRIORITY CATEGORIES

- A** Immediate risk of further rapid deterioration or loss of fabric; no solution agreed.  
**B** Immediate risk of further rapid deterioration or loss of fabric; solution agreed but not yet implemented.  
**C** Slow decay; no solution agreed.

- D** Slow decay; solution agreed but not yet implemented.  
**E** Under repair or in fair to good repair, but no user identified; or under threat of vacancy with no obvious new user (applicable only to buildings capable of beneficial use).

- F** Repair scheme in progress and (where applicable) end use or user identified; or functionally redundant buildings with new use agreed but not yet implemented.

**NOTE**  
 Last year's priority category is shown in brackets (otherwise, New Entry is noted).

## ABBREVIATIONS

CA	Conservation Area
LB	Listed Building
LPA	Local Planning Authority
NP	National Park
RPG	Registered Park and Garden
SM	Scheduled Monument
UA	Unitary Authority
WHS	World Heritage Site

SITE NAME:	Round 450 yards (405 metres) north west of Lower Chellew Farm, Ludgvan		
DESIGNATION:	Scheduled Monument	LIST ENTRY NUMBER:	1004262
CONDITION:	Extensive significant problems	TREND:	Declining
PRINCIPAL VULNERABILITY:	Vehicle damage/erosion - extensive	NEW ENTRY?:	No
OWNER TYPE:	Private	CONTACT:	Ann Preston-Jones 07917 642388
SITE NAME:	Innis Downs earthwork, Luxulyan		
DESIGNATION:	Scheduled Monument	LIST ENTRY NUMBER:	1006684
CONDITION:	Generally satisfactory but with significant localised problems	TREND:	Stable
PRINCIPAL VULNERABILITY:	Bracken	NEW ENTRY?:	No
OWNER TYPE:	Private, multiple owners	CONTACT:	Ann Preston-Jones 07917 642388
SITE NAME:	Ancient village and fields at Boswarva Carn, Madron		
DESIGNATION:	Scheduled Monument	LIST ENTRY NUMBER:	1004466
CONDITION:	Generally satisfactory but with significant localised problems	TREND:	Improving
PRINCIPAL VULNERABILITY:	Scrub/tree growth	NEW ENTRY?:	No
OWNER TYPE:	Private	CONTACT:	Ann Preston-Jones 07917 642388
SITE NAME:	Courtyard houses north east of Newmill, Madron		
DESIGNATION:	Scheduled Monument	LIST ENTRY NUMBER:	1004356
CONDITION:	Generally unsatisfactory with major localised problems	TREND:	Declining
PRINCIPAL VULNERABILITY:	Scrub/tree growth	NEW ENTRY?:	No
OWNER TYPE:	Private	CONTACT:	Ann Preston-Jones 07917 642388
SITE NAME:	Hut circles with associated field system 400 yards (360 metres) south west of Little Higher Bosullow, Madron		
DESIGNATION:	Scheduled Monument, WHS	LIST ENTRY NUMBER:	1004316
CONDITION:	Generally unsatisfactory with major localised problems	TREND:	Declining
PRINCIPAL VULNERABILITY:	Scrub/tree growth	NEW ENTRY?:	No
OWNER TYPE:	Private	CONTACT:	Ann Preston-Jones 07917 642388
SITE NAME:	Round 300 yards (270 metres) north east of Newmill, Madron		
DESIGNATION:	Scheduled Monument	LIST ENTRY NUMBER:	1004627
CONDITION:	Generally unsatisfactory with major localised problems	TREND:	Declining
PRINCIPAL VULNERABILITY:	Scrub/tree growth	NEW ENTRY?:	No
OWNER TYPE:	Private	CONTACT:	Ann Preston-Jones 07917 642388
SITE NAME:	Settlement 450 yards (400 metres) north west of Middle Carnaquidden, Madron		
DESIGNATION:	Scheduled Monument	LIST ENTRY NUMBER:	1003100
CONDITION:	Extensive significant problems	TREND:	Improving
PRINCIPAL VULNERABILITY:	Scrub/tree growth	NEW ENTRY?:	No
OWNER TYPE:	Private	CONTACT:	Ann Preston-Jones 07917 642388

## PRIORITY CATEGORIES

- A** Immediate risk of further rapid deterioration or loss of fabric; no solution agreed.
- B** Immediate risk of further rapid deterioration or loss of fabric; solution agreed but not yet implemented.
- C** Slow decay; no solution agreed.
- D** Slow decay; solution agreed but not yet implemented.
- E** Under repair or in fair to good repair, but no user identified; or under threat of vacancy with no obvious new user (applicable only to buildings capable of beneficial use).
- F** Repair scheme in progress and (where applicable) end use or user identified; or functionally redundant buildings with new use agreed but not yet implemented.

**NOTE**  
Last year's priority category is shown in brackets (otherwise, New Entry is noted).

## ABBREVIATIONS

CA	Conservation Area
LB	Listed Building
LPA	Local Planning Authority
NP	National Park
RPG	Registered Park and Garden
SM	Scheduled Monument
UA	Unitary Authority
WHS	World Heritage Site

SITE NAME:	<b>St Madron Well 500 yards (460 metres) south east of Boswarthen, Madron</b>		
DESIGNATION:	Scheduled Monument	LIST ENTRY NUMBER:	1004310
CONDITION:	Generally unsatisfactory with major localised problems	TREND:	Stable
PRINCIPAL VULNERABILITY:	Flooding	NEW ENTRY?:	No
OWNER TYPE:	Private	CONTACT:	Ann Preston-Jones 07917 642388
SITE NAME:	<b>Village settlement north of Bodrifty, Madron</b>		
DESIGNATION:	Scheduled Monument	LIST ENTRY NUMBER:	1004481
CONDITION:	Generally unsatisfactory with major localised problems	TREND:	Declining
PRINCIPAL VULNERABILITY:	Scrub/tree growth	NEW ENTRY?:	No
OWNER TYPE:	Private	CONTACT:	Ann Preston-Jones 07917 642388
SITE NAME:	<b>Barrow 800 yards (730 metres) WNW of Boswens Farm, Madron / St. Just</b>		
DESIGNATION:	Scheduled Monument	LIST ENTRY NUMBER:	1004286
CONDITION:	Generally satisfactory but with significant localised problems	TREND:	Declining
PRINCIPAL VULNERABILITY:	Visitor erosion - moderate	NEW ENTRY?:	No
OWNER TYPE:	Private	CONTACT:	Ann Preston-Jones 07917 642388
SITE NAME:	<b>Cawsand Fort, Maker-with-Rame</b>		
DESIGNATION:	Scheduled Monument, LB grade II	LIST ENTRY NUMBER:	1016102
CONDITION:	Generally satisfactory but with significant localised problems	TREND:	Declining
PRINCIPAL VULNERABILITY:	Development requiring planning permission	NEW ENTRY?:	No
OWNER TYPE:	Mixed, multiple owners	CONTACT:	Ann Preston-Jones 07917 642388
SITE NAME:	<b>Earthwork redoubts Nos. 1, 2 and 3, Maker-with-Rame</b>		
DESIGNATION:	Scheduled Monument	LIST ENTRY NUMBER:	1004254
CONDITION:	Generally satisfactory but with significant localised problems	TREND:	Declining
PRINCIPAL VULNERABILITY:	Scrub/tree growth	NEW ENTRY?:	No
OWNER TYPE:	Mixed, multiple owners	CONTACT:	Ann Preston-Jones 07917 642388
SITE NAME:	<b>Grenville Battery 550 yards (500 metres) SSW of Maker Farm, Maker-with-Rame</b>		
DESIGNATION:	Scheduled Monument, LB grade II	LIST ENTRY NUMBER:	1003114
CONDITION:	Generally satisfactory but with significant localised problems	TREND:	Improving
PRINCIPAL VULNERABILITY:	Plant growth - General	NEW ENTRY?:	No
OWNER TYPE:	Mixed, multiple owners	CONTACT:	Ann Preston-Jones 07917 642388
SITE NAME:	<b>Incomplete Palmerstonian fort 650 yards (600 metres) west of Forder, Maker-with-Rame</b>		
DESIGNATION:	Scheduled Monument	LIST ENTRY NUMBER:	1007299
CONDITION:	Generally satisfactory but with significant localised problems	TREND:	Declining
PRINCIPAL VULNERABILITY:	Stock erosion - localised/limited	NEW ENTRY?:	No
OWNER TYPE:	Private	CONTACT:	Ann Preston-Jones 07917 642388

## PRIORITY CATEGORIES

- A** Immediate risk of further rapid deterioration or loss of fabric; no solution agreed.  
**B** Immediate risk of further rapid deterioration or loss of fabric; solution agreed but not yet implemented.  
**C** Slow decay; no solution agreed.

- D** Slow decay; solution agreed but not yet implemented.  
**E** Under repair or in fair to good repair, but no user identified; or under threat of vacancy with no obvious new user (applicable only to buildings capable of beneficial use).

- F** Repair scheme in progress and (where applicable) end use or user identified; or functionally redundant buildings with new use agreed but not yet implemented.

**NOTE**  
 Last year's priority category is shown in brackets (otherwise, New Entry is noted).

## ABBREVIATIONS

CA	Conservation Area
LB	Listed Building
LPA	Local Planning Authority
NP	National Park
RPG	Registered Park and Garden
SM	Scheduled Monument
UA	Unitary Authority
WHS	World Heritage Site

SITE NAME:	<b>Mount Edgumbe round barrow, Maker-with-Rame</b>		
DESIGNATION:	Scheduled Monument	LIST ENTRY NUMBER:	1004496
CONDITION:	Generally unsatisfactory with major localised problems	TREND:	Declining
PRINCIPAL VULNERABILITY:	Stock erosion - extensive	NEW ENTRY?:	No
OWNER TYPE:	Local authority	CONTACT:	Ann Preston-Jones 07917 642388
SITE NAME:	<b>No. 5 redoubt 450 yards (410 metres) north west of Maker Farm, Maker-with-Rame</b>		
DESIGNATION:	Scheduled Monument, LB grade II	LIST ENTRY NUMBER:	1004255
CONDITION:	Extensive significant problems	TREND:	Declining
PRINCIPAL VULNERABILITY:	Collapse	NEW ENTRY?:	No
OWNER TYPE:	Mixed, multiple owners	CONTACT:	Ann Preston-Jones 07917 642388
SITE NAME:	<b>Hillfort at Blacketon Farm, Menheniot</b>		
DESIGNATION:	Scheduled Monument	LIST ENTRY NUMBER:	1007296
CONDITION:	Generally satisfactory but with significant localised problems	TREND:	Declining
PRINCIPAL VULNERABILITY:	Other	NEW ENTRY?:	No
OWNER TYPE:	Private	CONTACT:	Ann Preston-Jones 07917 642388
SITE NAME:	<b>Insworke Chapel, Millbrook</b>		
DESIGNATION:	Scheduled Monument, LB grade II*	LIST ENTRY NUMBER:	1003095
CONDITION:	Extensive significant problems	TREND:	Declining
PRINCIPAL VULNERABILITY:	Collapse	NEW ENTRY?:	No
OWNER TYPE:	Private	CONTACT:	Ann Preston-Jones 07917 642388
SITE NAME:	<b>Round barrow on Bin Down, Morval</b>		
DESIGNATION:	Scheduled Monument	LIST ENTRY NUMBER:	1006651
CONDITION:	Generally satisfactory but with significant localised problems	TREND:	Declining
PRINCIPAL VULNERABILITY:	Other	NEW ENTRY?:	No
OWNER TYPE:	Private	CONTACT:	Ann Preston-Jones 07917 642388
SITE NAME:	<b>Group of four round barrows east of Bottaborough, Kilkhampton / Morwenstow</b>		
DESIGNATION:	Scheduled Monument	LIST ENTRY NUMBER:	1004402
CONDITION:	Generally satisfactory but with significant localised problems	TREND:	Stable
PRINCIPAL VULNERABILITY:	Arable ploughing	NEW ENTRY?:	No
OWNER TYPE:	Private	CONTACT:	Ann Preston-Jones 07917 642388
SITE NAME:	<b>Group of round barrows south west of Penhale, Mullion</b>		
DESIGNATION:	Scheduled Monument	LIST ENTRY NUMBER:	1004444
CONDITION:	Generally unsatisfactory with major localised problems	TREND:	Declining
PRINCIPAL VULNERABILITY:	Scrub/tree growth	NEW ENTRY?:	No
OWNER TYPE:	Private	CONTACT:	Ann Preston-Jones 07917 642388

**PRIORITY CATEGORIES**

- A** Immediate risk of further rapid deterioration or loss of fabric; no solution agreed.  
**B** Immediate risk of further rapid deterioration or loss of fabric; solution agreed but not yet implemented.  
**C** Slow decay; no solution agreed.

- D** Slow decay; solution agreed but not yet implemented.  
**E** Under repair or in fair to good repair, but no user identified; or under threat of vacancy with no obvious new user (applicable only to buildings capable of beneficial use).

- F** Repair scheme in progress and (where applicable) end use or user identified; or functionally redundant buildings with new use agreed but not yet implemented.

**NOTE**  
 Last year's priority category is shown in brackets (otherwise, New Entry is noted).

**ABBREVIATIONS**

CA	Conservation Area
LB	Listed Building
LPA	Local Planning Authority
NP	National Park
RPG	Registered Park and Garden
SM	Scheduled Monument
UA	Unitary Authority
WHS	World Heritage Site



SITE NAME:	<b>Trevelgue promontory camp and two barrows, Newquay</b>		
DESIGNATION:	Scheduled Monument	LIST ENTRY NUMBER:	1006712
CONDITION:	Extensive significant problems	TREND:	Stable
PRINCIPAL VULNERABILITY:	Visitor erosion - extensive	NEW ENTRY?:	No
OWNER TYPE:	Local authority	CONTACT:	Ann Preston-Jones 07917 642388
SITE NAME:	<b>Battens Cross, one of three medieval wayside crosses 70 metres south west of Trebartha Hall, North Hill</b>		
DESIGNATION:	Scheduled Monument	LIST ENTRY NUMBER:	1012045
CONDITION:	Generally unsatisfactory with major localised problems	TREND:	Declining
PRINCIPAL VULNERABILITY:	Collapse	NEW ENTRY?:	No
OWNER TYPE:	Private, multiple owners	CONTACT:	Ann Preston-Jones 07917 642388
SITE NAME:	<b>Hut circle settlement 975 metres north east of Trewortha Farm, North Hill</b>		
DESIGNATION:	Scheduled Monument	LIST ENTRY NUMBER:	1009806
CONDITION:	Generally satisfactory but with significant localised problems	TREND:	Stable
PRINCIPAL VULNERABILITY:	Plant growth	NEW ENTRY?:	No
OWNER TYPE:	Crown	CONTACT:	Ann Preston-Jones 07917 642388
SITE NAME:	<b>Prehistoric co-axial and regular aggregate field systems with incorporated and adjacent hut circle settlements on Bastreet Downs, south of Bowda Farm, North Hill</b>		
DESIGNATION:	Scheduled Monument	LIST ENTRY NUMBER:	1011558
CONDITION:	Generally unsatisfactory with major localised problems	TREND:	Declining
PRINCIPAL VULNERABILITY:	Scrub/tree growth	NEW ENTRY?:	No
OWNER TYPE:	Commercial company	CONTACT:	Ann Preston-Jones 07917 642388
SITE NAME:	<b>Mabel Barrow, Polperro</b>		
DESIGNATION:	Scheduled Monument	LIST ENTRY NUMBER:	1006683
CONDITION:	Extensive significant problems	TREND:	Declining
PRINCIPAL VULNERABILITY:	Arable ploughing	NEW ENTRY?:	No
OWNER TYPE:	Private	CONTACT:	Ann Preston-Jones 07917 642388
SITE NAME:	<b>Round cairn 1,175 metres WSW of East Castick Farm, North Hill</b>		
DESIGNATION:	Scheduled Monument	LIST ENTRY NUMBER:	1010412
CONDITION:	Generally unsatisfactory with major localised problems	TREND:	Declining
PRINCIPAL VULNERABILITY:	Scrub/tree growth	NEW ENTRY?:	No
OWNER TYPE:	Commercial company	CONTACT:	Ann Preston-Jones 07917 642388
SITE NAME:	<b>Stone hut circle 1,225 metres WSW of East Castick Farm, North Hill</b>		
DESIGNATION:	Scheduled Monument	LIST ENTRY NUMBER:	1010414
CONDITION:	Generally satisfactory but with significant localised problems	TREND:	Declining
PRINCIPAL VULNERABILITY:	Scrub/tree growth	NEW ENTRY?:	No
OWNER TYPE:	Commercial company	CONTACT:	Ann Preston-Jones 07917 642388

**PRIORITY CATEGORIES**

- A** Immediate risk of further rapid deterioration or loss of fabric; no solution agreed.
- B** Immediate risk of further rapid deterioration or loss of fabric; solution agreed but not yet implemented.
- C** Slow decay; no solution agreed.
- D** Slow decay; solution agreed but not yet implemented.
- E** Under repair or in fair to good repair, but no user identified; or under threat of vacancy with no obvious new user (applicable only to buildings capable of beneficial use).
- F** Repair scheme in progress and (where applicable) end use or user identified; or functionally redundant buildings with new use agreed but not yet implemented.

**NOTE**  
Last year's priority category is shown in brackets (otherwise, New Entry is noted).

**ABBREVIATIONS**

CA	Conservation Area
LB	Listed Building
LPA	Local Planning Authority
NP	National Park
RPG	Registered Park and Garden
SM	Scheduled Monument
UA	Unitary Authority
WHS	World Heritage Site

SITE NAME:	Three adjoining prehistoric linear boundaries on Bearah Tor, 687 metres south west of Nodmans Bowda Farm, North Hill		
DESIGNATION:	Scheduled Monument	LIST ENTRY NUMBER:	1010220
CONDITION:	Generally unsatisfactory with major localised problems	TREND:	Stable
PRINCIPAL VULNERABILITY:	Scrub/tree growth	NEW ENTRY?:	No
OWNER TYPE:	Crown	CONTACT:	Ann Preston-Jones 07917 642388
SITE NAME:	Three stone hut circles 1.06 kilometres north east of Trewortha Farm, North Hill		
DESIGNATION:	Scheduled Monument	LIST ENTRY NUMBER:	1009807
CONDITION:	Generally unsatisfactory with major localised problems	TREND:	Stable
PRINCIPAL VULNERABILITY:	Scrub/tree growth	NEW ENTRY?:	No
OWNER TYPE:	Crown	CONTACT:	Ann Preston-Jones 07917 642388
SITE NAME:	Two stone hut circles and adjacent prehistoric boundary wall 575 metres west of West Berriow Farm, North Hill		
DESIGNATION:	Scheduled Monument	LIST ENTRY NUMBER:	1010218
CONDITION:	Generally unsatisfactory with major localised problems	TREND:	Declining
PRINCIPAL VULNERABILITY:	Scrub/tree growth	NEW ENTRY?:	No
OWNER TYPE:	Commercial company	CONTACT:	Ann Preston-Jones 07917 642388
SITE NAME:	Goldherring British village, Sancreed		
DESIGNATION:	Scheduled Monument	LIST ENTRY NUMBER:	1004651
CONDITION:	Generally satisfactory but with significant localised problems	TREND:	Declining
PRINCIPAL VULNERABILITY:	Bracken	NEW ENTRY?:	No
OWNER TYPE:	Other not for profit group	CONTACT:	Ann Preston-Jones 07917 642388
SITE NAME:	Unenclosed hut circle settlement and adjacent prehistoric linear boundary 800 metres SSE of Trewortha Farm, North Hill		
DESIGNATION:	Scheduled Monument	LIST ENTRY NUMBER:	1008958
CONDITION:	Generally unsatisfactory with major localised problems	TREND:	Stable
PRINCIPAL VULNERABILITY:	Scrub/tree growth	NEW ENTRY?:	No
OWNER TYPE:	Unknown	CONTACT:	Ann Preston-Jones 07917 642388
SITE NAME:	Unenclosed hut circle settlement with incorporated enclosure 1.5 kilometres north west of Wardbrook Farm, North Hill		
DESIGNATION:	Scheduled Monument	LIST ENTRY NUMBER:	1008954
CONDITION:	Generally unsatisfactory with major localised problems	TREND:	Stable
PRINCIPAL VULNERABILITY:	Bracken	NEW ENTRY?:	No
OWNER TYPE:	Unknown	CONTACT:	Ann Preston-Jones 07917 642388
SITE NAME:	Round 100 yards (90 metres) east of Caer Bran, Sancreed		
DESIGNATION:	Scheduled Monument	LIST ENTRY NUMBER:	1004289
CONDITION:	Generally unsatisfactory with major localised problems	TREND:	Declining
PRINCIPAL VULNERABILITY:	Bracken	NEW ENTRY?:	No
OWNER TYPE:	Private	CONTACT:	Ann Preston-Jones 07917 642388

## PRIORITY CATEGORIES

- A** Immediate risk of further rapid deterioration or loss of fabric; no solution agreed.  
**B** Immediate risk of further rapid deterioration or loss of fabric; solution agreed but not yet implemented.  
**C** Slow decay; no solution agreed.

- D** Slow decay; solution agreed but not yet implemented.  
**E** Under repair or in fair to good repair, but no user identified; or under threat of vacancy with no obvious new user (applicable only to buildings capable of beneficial use).

- F** Repair scheme in progress and (where applicable) end use or user identified; or functionally redundant buildings with new use agreed but not yet implemented.

**NOTE**  
 Last year's priority category is shown in brackets (otherwise, New Entry is noted).

## ABBREVIATIONS

CA	Conservation Area
LB	Listed Building
LPA	Local Planning Authority
NP	National Park
RPG	Registered Park and Garden
SM	Scheduled Monument
UA	Unitary Authority
WHS	World Heritage Site

SITE NAME:	<b>Two adjacent prehistoric coaxial field systems incorporating regular field systems, stone hut circles, cairns and medieval fields on East Moor and Ridge, Altarnun / North Hill</b>		
DESIGNATION:	Scheduled Monument	LIST ENTRY NUMBER:	1008439
CONDITION:	Generally unsatisfactory with major localised problems	TREND:	Declining
PRINCIPAL VULNERABILITY:	Plant growth	NEW ENTRY?:	No
OWNER TYPE:	Mixed, multiple owners	CONTACT:	Ann Preston-Jones 07917 642388
SITE NAME:	<b>Three barrows 550 metres ENE of Cansford, Otterham</b>		
DESIGNATION:	Scheduled Monument	LIST ENTRY NUMBER:	1005463
CONDITION:	Generally satisfactory but with significant localised problems	TREND:	Stable
PRINCIPAL VULNERABILITY:	Plant growth	NEW ENTRY?:	No
OWNER TYPE:	Mixed, multiple owners	CONTACT:	Ann Preston-Jones 07917 642388
SITE NAME:	<b>Maen (or Mayon) Castle, Sennen</b>		
DESIGNATION:	Scheduled Monument	LIST ENTRY NUMBER:	1006757
CONDITION:	Generally satisfactory but with significant localised problems	TREND:	Improving
PRINCIPAL VULNERABILITY:	Visitor erosion - moderate	NEW ENTRY?:	No
OWNER TYPE:	Charity (heritage)	CONTACT:	Ann Preston-Jones 07917 642388
SITE NAME:	<b>Roundago, hut circle and field system on Castallack Carn, "St. Buryan</b>		
DESIGNATION:	Scheduled Monument	LIST ENTRY NUMBER:	1004654
CONDITION:	Generally unsatisfactory with major localised problems	TREND:	Declining
PRINCIPAL VULNERABILITY:	Scrub/tree growth	NEW ENTRY?:	No
OWNER TYPE:	Private	CONTACT:	Ann Preston-Jones 07917 642388
SITE NAME:	<b>Bake Rings later prehistoric-Roman round with attached enclosure and outwork, Pelynt</b>		
DESIGNATION:	Scheduled Monument	LIST ENTRY NUMBER:	1017682
CONDITION:	Extensive significant problems	TREND:	Declining
PRINCIPAL VULNERABILITY:	Arable ploughing	NEW ENTRY?:	No
OWNER TYPE:	Private, multiple owners	CONTACT:	Ann Preston-Jones 07917 642388
SITE NAME:	<b>Group of three round barrows north of Hendra, Pelynt</b>		
DESIGNATION:	Scheduled Monument	LIST ENTRY NUMBER:	1004621
CONDITION:	Generally satisfactory but with significant localised problems	TREND:	Declining
PRINCIPAL VULNERABILITY:	Stock erosion - localised/limited	NEW ENTRY?:	No
OWNER TYPE:	Private	CONTACT:	Ann Preston-Jones 07917 642388
SITE NAME:	<b>King Arthur's Hall, St. Breward</b>		
DESIGNATION:	Scheduled Monument	LIST ENTRY NUMBER:	1006706
CONDITION:	Generally satisfactory but with significant localised problems	TREND:	Declining
PRINCIPAL VULNERABILITY:	Scrub/tree growth	NEW ENTRY?:	No
OWNER TYPE:	Private	CONTACT:	Ann Preston-Jones 07917 642388

## PRIORITY CATEGORIES

- A** Immediate risk of further rapid deterioration or loss of fabric; no solution agreed.  
**B** Immediate risk of further rapid deterioration or loss of fabric; solution agreed but not yet implemented.  
**C** Slow decay; no solution agreed.

- D** Slow decay; solution agreed but not yet implemented.  
**E** Under repair or in fair to good repair, but no user identified; or under threat of vacancy with no obvious new user (applicable only to buildings capable of beneficial use).

- F** Repair scheme in progress and (where applicable) end use or user identified; or functionally redundant buildings with new use agreed but not yet implemented.

**NOTE**  
 Last year's priority category is shown in brackets (otherwise, New Entry is noted).

## ABBREVIATIONS

CA	Conservation Area
LB	Listed Building
LPA	Local Planning Authority
NP	National Park
RPG	Registered Park and Garden
SM	Scheduled Monument
UA	Unitary Authority
WHS	World Heritage Site

SITE NAME:	<b>Glasley College, Penryn</b>		
DESIGNATION:	Scheduled Monument, LB grade II, part in CA	LIST ENTRY NUMBER:	1007260
CONDITION:	Generally satisfactory but with significant localised problems	TREND:	Stable
PRINCIPAL VULNERABILITY:	Scrub/tree growth	NEW ENTRY?:	No
OWNER TYPE:	Local authority	CONTACT:	Ann Preston-Jones 07917 642388
SITE NAME:	<b>Lescudjack Castle, Penzance</b>		
DESIGNATION:	Scheduled Monument	LIST ENTRY NUMBER:	1003270
CONDITION:	Generally satisfactory but with significant localised problems	TREND:	Declining
PRINCIPAL VULNERABILITY:	Scrub/tree growth	NEW ENTRY?:	No
OWNER TYPE:	Local authority	CONTACT:	Ann Preston-Jones 07917 642388
SITE NAME:	<b>St Piran's Oratory and associated early medieval cemetery, Perranzabuloe</b>		
DESIGNATION:	Scheduled Monument, LB grade II	LIST ENTRY NUMBER:	1018955
CONDITION:	Generally unsatisfactory with major localised problems	TREND:	Stable
PRINCIPAL VULNERABILITY:	Flooding	NEW ENTRY?:	No
OWNER TYPE:	Local authority	CONTACT:	Nick Russell 0117 975 0671
SITE NAME:	<b>The Tolgus arsenic works 80 metres south east of East Tolgus House, Redruth</b>		
DESIGNATION:	Scheduled Monument, LB grade II, WHS	LIST ENTRY NUMBER:	1021240
CONDITION:	Generally unsatisfactory with major localised problems	TREND:	Declining
PRINCIPAL VULNERABILITY:	Other	NEW ENTRY?:	No
OWNER TYPE:	Mixed, multiple owners	CONTACT:	Ann Preston-Jones 07917 642388
SITE NAME:	<b>Botrea barrows, Sancreed</b>		
DESIGNATION:	Scheduled Monument	LIST ENTRY NUMBER:	1004467
CONDITION:	Generally unsatisfactory with major localised problems	TREND:	Declining
PRINCIPAL VULNERABILITY:	Scrub/tree growth	NEW ENTRY?:	No
OWNER TYPE:	Private, multiple owners	CONTACT:	Ann Preston-Jones 07917 642388
SITE NAME:	<b>Enclosed hut circle settlement and field system, 500 metres north west of Jericho Farm, Sancreed</b>		
DESIGNATION:	Scheduled Monument, WHS	LIST ENTRY NUMBER:	1418283
CONDITION:	Generally satisfactory but with significant localised problems	TREND:	Declining
PRINCIPAL VULNERABILITY:	Plant growth	NEW ENTRY?:	No
OWNER TYPE:	Private	CONTACT:	Ann Preston-Jones 07917 642388
SITE NAME:	<b>Field system on Boswens Common, Sancreed</b>		
DESIGNATION:	Scheduled Monument	LIST ENTRY NUMBER:	1007268
CONDITION:	Generally unsatisfactory with major localised problems	TREND:	Declining
PRINCIPAL VULNERABILITY:	Scrub/tree growth	NEW ENTRY?:	No
OWNER TYPE:	Unknown	CONTACT:	Ann Preston-Jones 07917 642388

**PRIORITY CATEGORIES**

- A** Immediate risk of further rapid deterioration or loss of fabric; no solution agreed.  
**B** Immediate risk of further rapid deterioration or loss of fabric; solution agreed but not yet implemented.  
**C** Slow decay; no solution agreed.

- D** Slow decay; solution agreed but not yet implemented.  
**E** Under repair or in fair to good repair, but no user identified; or under threat of vacancy with no obvious new user (applicable only to buildings capable of beneficial use).

- F** Repair scheme in progress and (where applicable) end use or user identified; or functionally redundant buildings with new use agreed but not yet implemented.

**NOTE**  
 Last year's priority category is shown in brackets (otherwise, New Entry is noted).

**ABBREVIATIONS**

CA	Conservation Area
LB	Listed Building
LPA	Local Planning Authority
NP	National Park
RPG	Registered Park and Garden
SM	Scheduled Monument
UA	Unitary Authority
WHS	World Heritage Site

SITE NAME:	<b>Hut cluster Chirgwidden Vean, Sancreed</b>		
DESIGNATION:	Scheduled Monument	LIST ENTRY NUMBER:	1006715
CONDITION:	Generally unsatisfactory with major localised problems	TREND:	Declining
PRINCIPAL VULNERABILITY:	Scrub/tree growth	NEW ENTRY?:	No
OWNER TYPE:	Private	CONTACT:	Ann Preston-Jones 07917 642388
SITE NAME:	<b>Bolster Bank, St. Agnes</b>		
DESIGNATION:	Scheduled Monument, WHS	LIST ENTRY NUMBER:	1016444
CONDITION:	Generally satisfactory but with minor localised problems	TREND:	Stable
PRINCIPAL VULNERABILITY:	Arable clipping	NEW ENTRY?:	No
OWNER TYPE:	Mixed, multiple owners	CONTACT:	Ann Preston-Jones 07917 642388
SITE NAME:	<b>Wheal Kitty C20 tin processing works, St. Agnes</b>		
DESIGNATION:	Scheduled Monument, WHS	LIST ENTRY NUMBER:	1021164
CONDITION:	Generally unsatisfactory with major localised problems	TREND:	Declining
PRINCIPAL VULNERABILITY:	Deterioration - in need of management	NEW ENTRY?:	No
OWNER TYPE:	Commercial company	CONTACT:	Ann Preston-Jones 07917 642388
SITE NAME:	<b>Promontory fort and Civil War battery, Little Dennis Head, St. Anthony-in-Meneage</b>		
DESIGNATION:	Scheduled Monument	LIST ENTRY NUMBER:	1004431
CONDITION:	Generally unsatisfactory with major localised problems	TREND:	Declining
PRINCIPAL VULNERABILITY:	Scrub/tree growth	NEW ENTRY?:	No
OWNER TYPE:	Private	CONTACT:	Ann Preston-Jones 07917 642388
SITE NAME:	<b>Black Head promontory fort, St. Austell Bay</b>		
DESIGNATION:	Scheduled Monument	LIST ENTRY NUMBER:	1004391
CONDITION:	Generally unsatisfactory with major localised problems	TREND:	Stable
PRINCIPAL VULNERABILITY:	Scrub/tree growth	NEW ENTRY?:	No
OWNER TYPE:	Charity (heritage)	CONTACT:	Ann Preston-Jones 07917 642388
SITE NAME:	<b>Stone circle on Emblance Common, St. Breward</b>		
DESIGNATION:	Scheduled Monument	LIST ENTRY NUMBER:	1004459
CONDITION:	Generally unsatisfactory with major localised problems	TREND:	Stable
PRINCIPAL VULNERABILITY:	Stock erosion - extensive	NEW ENTRY?:	No
OWNER TYPE:	Unknown	CONTACT:	Ann Preston-Jones 07917 642388
SITE NAME:	<b>Camp 900 yards (820 metres) south east of St Buryan village, "St. Buryan</b>		
DESIGNATION:	Scheduled Monument	LIST ENTRY NUMBER:	1004483
CONDITION:	Extensive significant problems	TREND:	Declining
PRINCIPAL VULNERABILITY:	Arable ploughing	NEW ENTRY?:	No
OWNER TYPE:	Private, multiple owners	CONTACT:	Ann Preston-Jones 07917 642388

## PRIORITY CATEGORIES

- A** Immediate risk of further rapid deterioration or loss of fabric; no solution agreed.  
**B** Immediate risk of further rapid deterioration or loss of fabric; solution agreed but not yet implemented.  
**C** Slow decay; no solution agreed.

- D** Slow decay; solution agreed but not yet implemented.  
**E** Under repair or in fair to good repair, but no user identified; or under threat of vacancy with no obvious new user (applicable only to buildings capable of beneficial use).

- F** Repair scheme in progress and (where applicable) end use or user identified; or functionally redundant buildings with new use agreed but not yet implemented.

**NOTE**  
 Last year's priority category is shown in brackets (otherwise, New Entry is noted).

## ABBREVIATIONS

CA	Conservation Area
LB	Listed Building
LPA	Local Planning Authority
NP	National Park
RPG	Registered Park and Garden
SM	Scheduled Monument
UA	Unitary Authority
WHS	World Heritage Site

SITE NAME:	<b>St Cleer's Well and cross, St. Cleer</b>		
DESIGNATION:	Scheduled Monument, LB grade I	LIST ENTRY NUMBER:	1018205
CONDITION:	Generally satisfactory but with significant localised problems	TREND:	Stable
PRINCIPAL VULNERABILITY:	Other	NEW ENTRY?:	No
OWNER TYPE:	Unknown	CONTACT:	Ann Preston-Jones 07917 642388
SITE NAME:	<b>Round barrow 200 yards (180 metres) north of the Merry Maidens, "St. Buryan</b>		
DESIGNATION:	Scheduled Monument	LIST ENTRY NUMBER:	1004358
CONDITION:	Generally unsatisfactory with major localised problems	TREND:	Declining
PRINCIPAL VULNERABILITY:	Scrub/tree growth	NEW ENTRY?:	No
OWNER TYPE:	Private	CONTACT:	Ann Preston-Jones 07917 642388
SITE NAME:	<b>Embanked platform cairn with central mound 375 metres north west of Trewalla Farm, St. Cleer</b>		
DESIGNATION:	Scheduled Monument, CA	LIST ENTRY NUMBER:	1015976
CONDITION:	Generally satisfactory but with minor localised problems	TREND:	Declining
PRINCIPAL VULNERABILITY:	Scrub/tree growth	NEW ENTRY?:	No
OWNER TYPE:	Private	CONTACT:	Ann Preston-Jones 07917 642388
SITE NAME:	<b>Kerbed platform cairn with kerbed central mound and outer bank 600 metres east of Trewalla Farm, St. Cleer</b>		
DESIGNATION:	Scheduled Monument, CA, WHS	LIST ENTRY NUMBER:	1010323
CONDITION:	Generally satisfactory but with significant localised problems	TREND:	Declining
PRINCIPAL VULNERABILITY:	Vandalism	NEW ENTRY?:	No
OWNER TYPE:	Private	CONTACT:	Ann Preston-Jones 07917 642388
SITE NAME:	<b>Prehistoric cist, cairns and cairnfield on north east Smallacoombe Downs, 570 metres north west of Smallacoombe Tor, St. Cleer</b>		
DESIGNATION:	Scheduled Monument	LIST ENTRY NUMBER:	1018630
CONDITION:	Generally satisfactory but with significant localised problems	TREND:	Stable
PRINCIPAL VULNERABILITY:	Plant growth	NEW ENTRY?:	No
OWNER TYPE:	Mixed, multiple owners	CONTACT:	Ann Preston-Jones 07917 642388
SITE NAME:	<b>Prehistoric enclosure 325 metres west of Trewalla Farm, St. Cleer</b>		
DESIGNATION:	Scheduled Monument, CA	LIST ENTRY NUMBER:	1010434
CONDITION:	Generally unsatisfactory with major localised problems	TREND:	Declining
PRINCIPAL VULNERABILITY:	Plant growth	NEW ENTRY?:	No
OWNER TYPE:	Mixed, multiple owners	CONTACT:	Ann Preston-Jones 07917 642388
SITE NAME:	<b>Prehistoric enclosure and field system, two hut circles and parts of a medieval field system 350 metres south east of Sparretts Farm, St. Cleer</b>		
DESIGNATION:	Scheduled Monument, CA	LIST ENTRY NUMBER:	1013216
CONDITION:	Generally unsatisfactory with major localised problems	TREND:	Declining
PRINCIPAL VULNERABILITY:	Plant growth	NEW ENTRY?:	No
OWNER TYPE:	Private	CONTACT:	Ann Preston-Jones 07917 642388

## PRIORITY CATEGORIES

- A** Immediate risk of further rapid deterioration or loss of fabric; no solution agreed.  
**B** Immediate risk of further rapid deterioration or loss of fabric; solution agreed but not yet implemented.  
**C** Slow decay; no solution agreed.

- D** Slow decay; solution agreed but not yet implemented.  
**E** Under repair or in fair to good repair, but no user identified; or under threat of vacancy with no obvious new user (applicable only to buildings capable of beneficial use).

- F** Repair scheme in progress and (where applicable) end use or user identified; or functionally redundant buildings with new use agreed but not yet implemented.

**NOTE**  
 Last year's priority category is shown in brackets (otherwise, New Entry is noted).

## ABBREVIATIONS

CA	Conservation Area
LB	Listed Building
LPA	Local Planning Authority
NP	National Park
RPG	Registered Park and Garden
SM	Scheduled Monument
UA	Unitary Authority
WHS	World Heritage Site

SITE NAME:	Prehistoric irregular aggregate field system with incorporated stone hut circles 375 metres SSE of Sparretts Farm, St. Cleer		
DESIGNATION:	Scheduled Monument, CA	LIST ENTRY NUMBER:	1008765
CONDITION:	Generally satisfactory but with significant localised problems	TREND:	Declining
PRINCIPAL VULNERABILITY:	Plant growth	NEW ENTRY?:	No
OWNER TYPE:	Private, multiple owners	CONTACT:	Ann Preston-Jones 07917 642388
SITE NAME:	Prehistoric irregular and regular aggregate field systems with incorporated stone hut circles 750 metres ENE of Siblyback Farm, St. Cleer		
DESIGNATION:	Scheduled Monument, part in CA	LIST ENTRY NUMBER:	1011315
CONDITION:	Generally unsatisfactory with major localised problems	TREND:	Declining
PRINCIPAL VULNERABILITY:	Plant growth	NEW ENTRY?:	No
OWNER TYPE:	Mixed, multiple owners	CONTACT:	Ann Preston-Jones 07917 642388
SITE NAME:	Bowl barrow 130 metres south east of Penglaze, St. Erme		
DESIGNATION:	Scheduled Monument	LIST ENTRY NUMBER:	1016887
CONDITION:	Generally unsatisfactory with major localised problems	TREND:	Declining
PRINCIPAL VULNERABILITY:	Arable ploughing	NEW ENTRY?:	No
OWNER TYPE:	Private	CONTACT:	Ann Preston-Jones 07917 642388
SITE NAME:	Prehistoric irregular and regular aggregate field systems, enclosure, stone hut circles, cairnfield and kerbed boulder 750 metres ESE of Siblyback Farm, St. Cleer		
DESIGNATION:	Scheduled Monument, CA	LIST ENTRY NUMBER:	1010060
CONDITION:	Generally unsatisfactory with major localised problems	TREND:	Unknown
PRINCIPAL VULNERABILITY:	Plant growth	NEW ENTRY?:	No
OWNER TYPE:	Private	CONTACT:	Ann Preston-Jones 07917 642388
SITE NAME:	Prehistoric regular aggregate field system with incorporated and adjacent stone hut circles and an adjacent enclosure 550 metres WSW of Trewalla Farm, St. Cleer		
DESIGNATION:	Scheduled Monument, part in CA	LIST ENTRY NUMBER:	1009731
CONDITION:	Generally satisfactory but with significant localised problems	TREND:	Declining
PRINCIPAL VULNERABILITY:	Plant growth	NEW ENTRY?:	No
OWNER TYPE:	Private, multiple owners	CONTACT:	Ann Preston-Jones 07917 642388
SITE NAME:	Prehistoric to post-medieval field systems, boundaries, settlements and railway at Smallacombe Parks and north eastern Siblyback Moor, St. Cleer		
DESIGNATION:	Scheduled Monument	LIST ENTRY NUMBER:	1018631
CONDITION:	Generally satisfactory but with significant localised problems	TREND:	Stable
PRINCIPAL VULNERABILITY:	Forestry	NEW ENTRY?:	No
OWNER TYPE:	Mixed, multiple owners	CONTACT:	Ann Preston-Jones 07917 642388
SITE NAME:	Round cairn 450 metres east of Sparretts Farm, St. Cleer		
DESIGNATION:	Scheduled Monument, CA	LIST ENTRY NUMBER:	1009838
CONDITION:	Generally unsatisfactory with major localised problems	TREND:	Unknown
PRINCIPAL VULNERABILITY:	Plant growth	NEW ENTRY?:	No
OWNER TYPE:	Private	CONTACT:	Ann Preston-Jones 07917 642388

## PRIORITY CATEGORIES

- A** Immediate risk of further rapid deterioration or loss of fabric; no solution agreed.  
**B** Immediate risk of further rapid deterioration or loss of fabric; solution agreed but not yet implemented.  
**C** Slow decay; no solution agreed.

- D** Slow decay; solution agreed but not yet implemented.  
**E** Under repair or in fair to good repair, but no user identified; or under threat of vacancy with no obvious new user (applicable only to buildings capable of beneficial use).

- F** Repair scheme in progress and (where applicable) end use or user identified; or functionally redundant buildings with new use agreed but not yet implemented.

**NOTE**  
Last year's priority category is shown in brackets (otherwise, New Entry is noted).

## ABBREVIATIONS

CA	Conservation Area
LB	Listed Building
LPA	Local Planning Authority
NP	National Park
RPG	Registered Park and Garden
SM	Scheduled Monument
UA	Unitary Authority
WHS	World Heritage Site

SITE NAME:	<b>Round cairn 525 metres east of Trewalla Farm, St. Cleer</b>		
DESIGNATION:	Scheduled Monument, CA, WHS	LIST ENTRY NUMBER:	1012041
CONDITION:	Generally satisfactory but with significant localised problems	TREND:	Declining
PRINCIPAL VULNERABILITY:	Plant growth	NEW ENTRY?:	No
OWNER TYPE:	Private	CONTACT:	Ann Preston-Jones 07917 642388
SITE NAME:	<b>Round cairn 740 metres SSW of Caradon Hill summit, St. Cleer</b>		
DESIGNATION:	Scheduled Monument, CA, WHS	LIST ENTRY NUMBER:	1011774
CONDITION:	Generally satisfactory but with minor localised problems	TREND:	Declining
PRINCIPAL VULNERABILITY:	Plant growth	NEW ENTRY?:	No
OWNER TYPE:	Private	CONTACT:	Ann Preston-Jones 07917 642388
SITE NAME:	<b>Round cairn and shelters 812 metres SSW of Caradon Hill summit, St. Cleer</b>		
DESIGNATION:	Scheduled Monument, CA, WHS	LIST ENTRY NUMBER:	1011784
CONDITION:	Generally satisfactory but with significant localised problems	TREND:	Declining
PRINCIPAL VULNERABILITY:	Public utilities	NEW ENTRY?:	No
OWNER TYPE:	Private	CONTACT:	Ann Preston-Jones 07917 642388
SITE NAME:	<b>Round cairn with peripheral berm 402 metres SSW of Caradon Hill summit, St. Cleer</b>		
DESIGNATION:	Scheduled Monument, CA, WHS	LIST ENTRY NUMBER:	1011822
CONDITION:	Generally satisfactory but with significant localised problems	TREND:	Declining
PRINCIPAL VULNERABILITY:	Bracken	NEW ENTRY?:	No
OWNER TYPE:	Private	CONTACT:	Ann Preston-Jones 07917 642388
SITE NAME:	<b>South Caradon C19 copper mine, St. Cleer</b>		
DESIGNATION:	Scheduled Monument, 2 LBs, part in CA, WHS	LIST ENTRY NUMBER:	1020614
CONDITION:	Generally satisfactory but with significant localised problems	TREND:	Stable
PRINCIPAL VULNERABILITY:	Collapse	NEW ENTRY?:	No
OWNER TYPE:	Mixed, multiple owners	CONTACT:	Ann Preston-Jones 07917 642388
SITE NAME:	<b>Stone hut circle 750 metres ESE of Trewalla Farm, St. Cleer</b>		
DESIGNATION:	Scheduled Monument, CA, WHS	LIST ENTRY NUMBER:	1011909
CONDITION:	Generally satisfactory but with significant localised problems	TREND:	Declining
PRINCIPAL VULNERABILITY:	Plant growth	NEW ENTRY?:	No
OWNER TYPE:	Private	CONTACT:	Ann Preston-Jones 07917 642388
SITE NAME:	<b>The Tinnerns' Dyke 160 yards (150 metres) in length south of Hendergrove Wood, St. Cleer</b>		
DESIGNATION:	Scheduled Monument	LIST ENTRY NUMBER:	1004364
CONDITION:	Generally satisfactory but with significant localised problems	TREND:	Declining
PRINCIPAL VULNERABILITY:	Arable ploughing	NEW ENTRY?:	No
OWNER TYPE:	Private	CONTACT:	Ann Preston-Jones 07917 642388

**PRIORITY CATEGORIES**

- A** Immediate risk of further rapid deterioration or loss of fabric; no solution agreed.  
**B** Immediate risk of further rapid deterioration or loss of fabric; solution agreed but not yet implemented.  
**C** Slow decay; no solution agreed.

- D** Slow decay; solution agreed but not yet implemented.  
**E** Under repair or in fair to good repair, but no user identified; or under threat of vacancy with no obvious new user (applicable only to buildings capable of beneficial use).

- F** Repair scheme in progress and (where applicable) end use or user identified; or functionally redundant buildings with new use agreed but not yet implemented.

**NOTE**  
 Last year's priority category is shown in brackets (otherwise, New Entry is noted).

**ABBREVIATIONS**

CA	Conservation Area
LB	Listed Building
LPA	Local Planning Authority
NP	National Park
RPG	Registered Park and Garden
SM	Scheduled Monument
UA	Unitary Authority
WHS	World Heritage Site



SITE NAME:	<b>Tor cairn with adjacent sub-rectangular hut 650 metres SSW of Caradon Hill summit, St. Cleer</b>		
DESIGNATION:	Scheduled Monument, CA, WHS	LIST ENTRY NUMBER:	1011793
CONDITION:	Generally satisfactory but with minor localised problems	TREND:	Stable
PRINCIPAL VULNERABILITY:	Plant growth	NEW ENTRY?:	No
OWNER TYPE:	Private	CONTACT:	Ann Preston-Jones 07917 642388
SITE NAME:	<b>Two adjacent stone hut circles 265 metres WNW of Trewalla Farm, St. Cleer</b>		
DESIGNATION:	Scheduled Monument, CA	LIST ENTRY NUMBER:	1009738
CONDITION:	Generally unsatisfactory with major localised problems	TREND:	Declining
PRINCIPAL VULNERABILITY:	Plant growth	NEW ENTRY?:	No
OWNER TYPE:	Private, multiple owners	CONTACT:	Ann Preston-Jones 07917 642388
SITE NAME:	<b>Two adjacent stone hut circles 290 metres west of Trewalla Farm, St. Cleer</b>		
DESIGNATION:	Scheduled Monument, CA	LIST ENTRY NUMBER:	1009703
CONDITION:	Generally unsatisfactory with major localised problems	TREND:	Declining
PRINCIPAL VULNERABILITY:	Plant growth	NEW ENTRY?:	No
OWNER TYPE:	Private, multiple owners	CONTACT:	Ann Preston-Jones 07917 642388
SITE NAME:	<b>Prehistoric to medieval settlements, field systems, enclosures and cairns, with post-medieval boundary and railway on north east Smallacomb Down, Altarnun / St. Cleer</b>		
DESIGNATION:	Scheduled Monument	LIST ENTRY NUMBER:	1018629
CONDITION:	Generally unsatisfactory with major localised problems	TREND:	Improving
PRINCIPAL VULNERABILITY:	Forestry	NEW ENTRY?:	No
OWNER TYPE:	Mixed, multiple owners	CONTACT:	Ann Preston-Jones 07917 642388
SITE NAME:	<b>Prehistoric round cairn on Caradon Hill, 310 metres west of Heather House, Linkinhorne / St. Cleer</b>		
DESIGNATION:	Scheduled Monument, CA, WHS	LIST ENTRY NUMBER:	1020939
CONDITION:	Generally satisfactory but with significant localised problems	TREND:	Declining
PRINCIPAL VULNERABILITY:	Plant growth	NEW ENTRY?:	No
OWNER TYPE:	Private	CONTACT:	Ann Preston-Jones 07917 642388
SITE NAME:	<b>Bury camp, St. Dominick</b>		
DESIGNATION:	Scheduled Monument	LIST ENTRY NUMBER:	1004393
CONDITION:	Generally satisfactory but with significant localised problems	TREND:	Declining
PRINCIPAL VULNERABILITY:	Stock erosion - localised/limited	NEW ENTRY?:	No
OWNER TYPE:	Private, multiple owners	CONTACT:	Ann Preston-Jones 07917 642388
SITE NAME:	<b>Warren's Barrow, St. Erme</b>		
DESIGNATION:	Scheduled Monument	LIST ENTRY NUMBER:	1016888
CONDITION:	Generally satisfactory but with significant localised problems	TREND:	Stable
PRINCIPAL VULNERABILITY:	Scrub/tree growth	NEW ENTRY?:	No
OWNER TYPE:	Commercial company	CONTACT:	Nick Russell 0117 975 0671

**PRIORITY CATEGORIES**

- A** Immediate risk of further rapid deterioration or loss of fabric; no solution agreed.  
**B** Immediate risk of further rapid deterioration or loss of fabric; solution agreed but not yet implemented.  
**C** Slow decay; no solution agreed.

- D** Slow decay; solution agreed but not yet implemented.  
**E** Under repair or in fair to good repair, but no user identified; or under threat of vacancy with no obvious new user (applicable only to buildings capable of beneficial use).

- F** Repair scheme in progress and (where applicable) end use or user identified; or functionally redundant buildings with new use agreed but not yet implemented.

**NOTE**  
Last year's priority category is shown in brackets (otherwise, New Entry is noted).

**ABBREVIATIONS**

CA	Conservation Area
LB	Listed Building
LPA	Local Planning Authority
NP	National Park
RPG	Registered Park and Garden
SM	Scheduled Monument
UA	Unitary Authority
WHS	World Heritage Site

SITE NAME:	<b>Enclosures east of Gurlyn, St. Erth</b>		
DESIGNATION:	Scheduled Monument, WHS	LIST ENTRY NUMBER:	1007282
CONDITION:	Extensive significant problems	TREND:	Declining
PRINCIPAL VULNERABILITY:	Arable ploughing	NEW ENTRY?:	No
OWNER TYPE:	Private	CONTACT:	Ann Preston-Jones 07917 642388
SITE NAME:	<b>Redcliff Castle, later prehistoric cliff castle 550 metres south west of Bedruthan, St. Eval</b>		
DESIGNATION:	Scheduled Monument	LIST ENTRY NUMBER:	1021006
CONDITION:	Generally unsatisfactory with major localised problems	TREND:	Declining
PRINCIPAL VULNERABILITY:	Coastal erosion	NEW ENTRY?:	No
OWNER TYPE:	Private	CONTACT:	Ann Preston-Jones 07917 642388
SITE NAME:	<b>Promontory fort north of village, St. Gennys</b>		
DESIGNATION:	Scheduled Monument	LIST ENTRY NUMBER:	1003097
CONDITION:	Generally unsatisfactory with major localised problems	TREND:	Declining
PRINCIPAL VULNERABILITY:	Scrub/tree growth	NEW ENTRY?:	No
OWNER TYPE:	Charity (heritage)	CONTACT:	Ann Preston-Jones 07917 642388
SITE NAME:	<b>Medieval transhumance hut on Draynes Common, 500 metres south west of Westerlake Farm, St. Neot</b>		
DESIGNATION:	Scheduled Monument	LIST ENTRY NUMBER:	1007779
CONDITION:	Generally satisfactory but with significant localised problems	TREND:	Stable
PRINCIPAL VULNERABILITY:	Vehicle damage/erosion - limited/localised	NEW ENTRY?:	No
OWNER TYPE:	Unknown	CONTACT:	Ann Preston-Jones 07917 642388
SITE NAME:	<b>Gunpowder storage complex at Kennall Vale, Ponsanooth</b>		
DESIGNATION:	Scheduled Monument, 3 LBs, WHS	LIST ENTRY NUMBER:	1020441
CONDITION:	Generally unsatisfactory with major localised problems	TREND:	Declining
PRINCIPAL VULNERABILITY:	Deterioration - in need of management	NEW ENTRY?:	No
OWNER TYPE:	Private	CONTACT:	Ann Preston-Jones 07917 642388
SITE NAME:	<b>Camp 500 yards (460 metres) west of Trenance, St. Issey</b>		
DESIGNATION:	Scheduled Monument	LIST ENTRY NUMBER:	1004235
CONDITION:	Generally satisfactory but with significant localised problems	TREND:	Declining
PRINCIPAL VULNERABILITY:	Permitted development	NEW ENTRY?:	No
OWNER TYPE:	Private, multiple owners	CONTACT:	Ann Preston-Jones 07917 642388
SITE NAME:	<b>Prehistoric regular aggregate field system with incorporated enclosure and stone hut circles 550 metres NNW of Lamelgate Farm, St. Neot</b>		
DESIGNATION:	Scheduled Monument	LIST ENTRY NUMBER:	1007474
CONDITION:	Generally unsatisfactory with major localised problems	TREND:	Declining
PRINCIPAL VULNERABILITY:	Bracken	NEW ENTRY?:	No
OWNER TYPE:	Private	CONTACT:	Ann Preston-Jones 07917 642388

## PRIORITY CATEGORIES

- A** Immediate risk of further rapid deterioration or loss of fabric; no solution agreed.  
**B** Immediate risk of further rapid deterioration or loss of fabric; solution agreed but not yet implemented.  
**C** Slow decay; no solution agreed.

- D** Slow decay; solution agreed but not yet implemented.  
**E** Under repair or in fair to good repair, but no user identified; or under threat of vacancy with no obvious new user (applicable only to buildings capable of beneficial use).

- F** Repair scheme in progress and (where applicable) end use or user identified; or functionally redundant buildings with new use agreed but not yet implemented.

**NOTE**  
 Last year's priority category is shown in brackets (otherwise, New Entry is noted).

## ABBREVIATIONS

CA	Conservation Area
LB	Listed Building
LPA	Local Planning Authority
NP	National Park
RPG	Registered Park and Garden
SM	Scheduled Monument
UA	Unitary Authority
WHS	World Heritage Site

SITE NAME:	<b>Cadson Bury hillfort, St. Ive and Pensilva</b>		
DESIGNATION:	Scheduled Monument	LIST ENTRY NUMBER:	1004494
CONDITION:	Generally unsatisfactory with major localised problems	TREND:	Improving
PRINCIPAL VULNERABILITY:	Scrub/tree growth	NEW ENTRY?:	No
OWNER TYPE:	Charity (heritage)	CONTACT:	Ann Preston-Jones 07917 642388
SITE NAME:	<b>Hut circles, Higher Bussow, St. Ives</b>		
DESIGNATION:	Scheduled Monument	LIST ENTRY NUMBER:	1006689
CONDITION:	Generally unsatisfactory with major localised problems	TREND:	Declining
PRINCIPAL VULNERABILITY:	Scrub/tree growth	NEW ENTRY?:	No
OWNER TYPE:	Private	CONTACT:	Ann Preston-Jones 07917 642388
SITE NAME:	<b>Whitesand Bay (or Tregonhawke) battery, St. John</b>		
DESIGNATION:	Scheduled Monument	LIST ENTRY NUMBER:	1004664
CONDITION:	Generally unsatisfactory with major localised problems	TREND:	Declining
PRINCIPAL VULNERABILITY:	Permitted development	NEW ENTRY?:	No
OWNER TYPE:	Commercial company	CONTACT:	Ann Preston-Jones 07917 642388
SITE NAME:	<b>Unenclosed hut circle settlement, field boundaries, enclosure and cairn on Blacktor Downs, St. Neot</b>		
DESIGNATION:	Scheduled Monument	LIST ENTRY NUMBER:	1011701
CONDITION:	Extensive significant problems	TREND:	Declining
PRINCIPAL VULNERABILITY:	Plant growth	NEW ENTRY?:	No
OWNER TYPE:	Unknown	CONTACT:	Ann Preston-Jones 07917 642388
SITE NAME:	<b>Chambered barrow 100 yards (90 metres) east of Kerrow Farm, St. Just</b>		
DESIGNATION:	Scheduled Monument	LIST ENTRY NUMBER:	1004637
CONDITION:	Generally unsatisfactory with major localised problems	TREND:	Stable
PRINCIPAL VULNERABILITY:	Scrub/tree growth	NEW ENTRY?:	No
OWNER TYPE:	Private	CONTACT:	Ann Preston-Jones 07917 642388
SITE NAME:	<b>Round barrow 310 yards (280 metres) south of Kilmansag, St. Pinnock / Braddock</b>		
DESIGNATION:	Scheduled Monument	LIST ENTRY NUMBER:	1004434
CONDITION:	Generally satisfactory but with significant localised problems	TREND:	Declining
PRINCIPAL VULNERABILITY:	Scrub/tree growth	NEW ENTRY?:	No
OWNER TYPE:	Private, multiple owners	CONTACT:	Ann Preston-Jones 07917 642388
SITE NAME:	<b>Geevor Mine, St. Just</b>		
DESIGNATION:	Scheduled Monument, WHS	LIST ENTRY NUMBER:	1021361
CONDITION:	Generally satisfactory but with significant localised problems	TREND:	Declining
PRINCIPAL VULNERABILITY:	Collapse	NEW ENTRY?:	No
OWNER TYPE:	Local authority	CONTACT:	Nick Russell 0117 975 0671

## PRIORITY CATEGORIES

- A** Immediate risk of further rapid deterioration or loss of fabric; no solution agreed.  
**B** Immediate risk of further rapid deterioration or loss of fabric; solution agreed but not yet implemented.  
**C** Slow decay; no solution agreed.

- D** Slow decay; solution agreed but not yet implemented.  
**E** Under repair or in fair to good repair, but no user identified; or under threat of vacancy with no obvious new user (applicable only to buildings capable of beneficial use).

- F** Repair scheme in progress and (where applicable) end use or user identified; or functionally redundant buildings with new use agreed but not yet implemented.

**NOTE**  
 Last year's priority category is shown in brackets (otherwise, New Entry is noted).

## ABBREVIATIONS

CA	Conservation Area
LB	Listed Building
LPA	Local Planning Authority
NP	National Park
RPG	Registered Park and Garden
SM	Scheduled Monument
UA	Unitary Authority
WHS	World Heritage Site

SITE NAME:	<b>Two round barrows north west of Middle Taphouse, St. Pinnock / Braddock</b>		
DESIGNATION:	Scheduled Monument	LIST ENTRY NUMBER:	1003077
CONDITION:	Extensive significant problems	TREND:	Declining
PRINCIPAL VULNERABILITY:	Arable ploughing	NEW ENTRY?:	No
OWNER TYPE:	Private, multiple owners	CONTACT:	Ann Preston-Jones 07917 642388
SITE NAME:	<b>Nanjulian Farm courtyard house, St. Just</b>		
DESIGNATION:	Scheduled Monument	LIST ENTRY NUMBER:	1004498
CONDITION:	Generally satisfactory but with significant localised problems	TREND:	Improving
PRINCIPAL VULNERABILITY:	Animal burrowing - localised/limited	NEW ENTRY?:	No
OWNER TYPE:	Charity (heritage)	CONTACT:	Ann Preston-Jones 07917 642388
SITE NAME:	<b>Numphra Common tin streamworking complex, St. Just</b>		
DESIGNATION:	Scheduled Monument	LIST ENTRY NUMBER:	1007272
CONDITION:	Generally unsatisfactory with major localised problems	TREND:	Declining
PRINCIPAL VULNERABILITY:	Scrub/tree growth	NEW ENTRY?:	No
OWNER TYPE:	Private	CONTACT:	Ann Preston-Jones 07917 642388
SITE NAME:	<b>St Stephen's Beacon hillfort, St. Stephen-in-Brannel</b>		
DESIGNATION:	Scheduled Monument	LIST ENTRY NUMBER:	1003091
CONDITION:	Generally satisfactory but with significant localised problems	TREND:	Declining
PRINCIPAL VULNERABILITY:	Vehicle damage/erosion - moderate	NEW ENTRY?:	Yes
OWNER TYPE:	Private	CONTACT:	Ann Preston-Jones 07917 642388
SITE NAME:	<b>Standing stone 200 yards (180 metres) west of Chycarne, St. Just</b>		
DESIGNATION:	Scheduled Monument	LIST ENTRY NUMBER:	1003116
CONDITION:	Unknown	TREND:	Unknown
PRINCIPAL VULNERABILITY:	Arable ploughing	NEW ENTRY?:	No
OWNER TYPE:	Private	CONTACT:	Ann Preston-Jones 07917 642388
SITE NAME:	<b>Chapel enclosure 150 yards (140 metres) south of Trelease Farm, St. Keverne</b>		
DESIGNATION:	Scheduled Monument	LIST ENTRY NUMBER:	1004334
CONDITION:	Extensive significant problems	TREND:	Declining
PRINCIPAL VULNERABILITY:	Other	NEW ENTRY?:	No
OWNER TYPE:	Private	CONTACT:	Ann Preston-Jones 07917 642388
SITE NAME:	<b>Settlement sites 500 yards (460 metres) SSE of Trebarveth, St. Keverne</b>		
DESIGNATION:	Scheduled Monument	LIST ENTRY NUMBER:	1004319
CONDITION:	Generally unsatisfactory with major localised problems	TREND:	Declining
PRINCIPAL VULNERABILITY:	Scrub/tree growth	NEW ENTRY?:	No
OWNER TYPE:	Private, multiple owners	CONTACT:	Ann Preston-Jones 07917 642388

**PRIORITY CATEGORIES**

- A** Immediate risk of further rapid deterioration or loss of fabric; no solution agreed.
- B** Immediate risk of further rapid deterioration or loss of fabric; solution agreed but not yet implemented.
- C** Slow decay; no solution agreed.
- D** Slow decay; solution agreed but not yet implemented.
- E** Under repair or in fair to good repair, but no user identified; or under threat of vacancy with no obvious new user (applicable only to buildings capable of beneficial use).
- F** Repair scheme in progress and (where applicable) end use or user identified; or functionally redundant buildings with new use agreed but not yet implemented.

**NOTE**  
Last year's priority category is shown in brackets (otherwise, New Entry is noted).

**ABBREVIATIONS**

CA	Conservation Area
LB	Listed Building
LPA	Local Planning Authority
NP	National Park
RPG	Registered Park and Garden
SM	Scheduled Monument
UA	Unitary Authority
WHS	World Heritage Site

SITE NAME:	<b>St Levan Chapel site, St. Levan</b>		
DESIGNATION:	Scheduled Monument	LIST ENTRY NUMBER:	1007285
CONDITION:	Generally unsatisfactory with major localised problems	TREND:	Declining
PRINCIPAL VULNERABILITY:	Coastal erosion	NEW ENTRY?:	No
OWNER TYPE:	Private	CONTACT:	Ann Preston-Jones 07917 642388
SITE NAME:	<b>Treryn Dinas fort, St. Levan</b>		
DESIGNATION:	Scheduled Monument	LIST ENTRY NUMBER:	1006733
CONDITION:	Generally unsatisfactory with major localised problems	TREND:	Improving
PRINCIPAL VULNERABILITY:	Scrub/tree growth	NEW ENTRY?:	No
OWNER TYPE:	Charity (heritage)	CONTACT:	Ann Preston-Jones 07917 642388
SITE NAME:	<b>Westcott Cross, 480 metres south east of Westcott Lodge, St. Dominick / St. Mellion</b>		
DESIGNATION:	Scheduled Monument	LIST ENTRY NUMBER:	1018019
CONDITION:	Generally satisfactory but with significant localised problems	TREND:	Declining
PRINCIPAL VULNERABILITY:	Other	NEW ENTRY?:	No
OWNER TYPE:	Local authority	CONTACT:	Ann Preston-Jones 07917 642388
SITE NAME:	<b>Cliff castle at Winecove Point, St. Merryn</b>		
DESIGNATION:	Scheduled Monument	LIST ENTRY NUMBER:	1004234
CONDITION:	Generally satisfactory but with significant localised problems	TREND:	Declining
PRINCIPAL VULNERABILITY:	Coastal erosion	NEW ENTRY?:	No
OWNER TYPE:	Private, multiple owners	CONTACT:	Ann Preston-Jones 07917 642388
SITE NAME:	<b>Veryan Castle multiple enclosure fort and annexe 500 metres south west of Churchtown Farm, Veryan</b>		
DESIGNATION:	Scheduled Monument	LIST ENTRY NUMBER:	1019746
CONDITION:	Generally unsatisfactory with major localised problems	TREND:	Stable
PRINCIPAL VULNERABILITY:	Bracken	NEW ENTRY?:	No
OWNER TYPE:	Charity (heritage)	CONTACT:	Ann Preston-Jones 07917 642388
SITE NAME:	<b>St Constantine's chapel and holy well, St. Merryn</b>		
DESIGNATION:	Scheduled Monument, LB grade II	LIST ENTRY NUMBER:	1018569
CONDITION:	Generally unsatisfactory with major localised problems	TREND:	Improving
PRINCIPAL VULNERABILITY:	Plant growth	NEW ENTRY?:	No
OWNER TYPE:	Commercial company	CONTACT:	Ann Preston-Jones 07917 642388
SITE NAME:	<b>Round 790 metres north east of Trebollack, St. Michael Penkevil</b>		
DESIGNATION:	Scheduled Monument	LIST ENTRY NUMBER:	1019612
CONDITION:	Generally satisfactory but with significant localised problems	TREND:	Stable
PRINCIPAL VULNERABILITY:	Forestry	NEW ENTRY?:	No
OWNER TYPE:	Private	CONTACT:	Ann Preston-Jones 07917 642388

**PRIORITY CATEGORIES**

- A** Immediate risk of further rapid deterioration or loss of fabric; no solution agreed.  
**B** Immediate risk of further rapid deterioration or loss of fabric; solution agreed but not yet implemented.  
**C** Slow decay; no solution agreed.

- D** Slow decay; solution agreed but not yet implemented.  
**E** Under repair or in fair to good repair, but no user identified; or under threat of vacancy with no obvious new user (applicable only to buildings capable of beneficial use).

- F** Repair scheme in progress and (where applicable) end use or user identified; or functionally redundant buildings with new use agreed but not yet implemented.

**NOTE**  
 Last year's priority category is shown in brackets (otherwise, New Entry is noted).

**ABBREVIATIONS**

CA	Conservation Area
LB	Listed Building
LPA	Local Planning Authority
NP	National Park
RPG	Registered Park and Garden
SM	Scheduled Monument
UA	Unitary Authority
WHS	World Heritage Site

SITE NAME:	<b>The Rumps promontory fort, St. Minver Highlands</b>		
DESIGNATION:	Scheduled Monument	LIST ENTRY NUMBER:	1004625
CONDITION:	Generally satisfactory but with significant localised problems	TREND:	Declining
PRINCIPAL VULNERABILITY:	Coastal erosion	NEW ENTRY?:	No
OWNER TYPE:	Charity (heritage)	CONTACT:	Ann Preston-Jones 07917 642388
SITE NAME:	<b>Hobbs Hill tin mine, openwork and lodeback tinwork 530 metres east and 160 metres north east of Chyseger Farm, St. Neot</b>		
DESIGNATION:	Scheduled Monument	LIST ENTRY NUMBER:	1021410
CONDITION:	Extensive significant problems	TREND:	Unknown
PRINCIPAL VULNERABILITY:	Scrub/tree growth	NEW ENTRY?:	No
OWNER TYPE:	Private	CONTACT:	Ann Preston-Jones 07917 642388
SITE NAME:	<b>Hut circle village 330 yards (300 metres) west of West Northwood Farm, St. Neot</b>		
DESIGNATION:	Scheduled Monument	LIST ENTRY NUMBER:	1004662
CONDITION:	Generally unsatisfactory with major localised problems	TREND:	Declining
PRINCIPAL VULNERABILITY:	Scrub/tree growth	NEW ENTRY?:	No
OWNER TYPE:	Mixed, multiple owners	CONTACT:	Ann Preston-Jones 07917 642388
SITE NAME:	<b>Prehistoric field systems, enclosure, hut circles and rounds, with adjacent medieval settlement, longhouse and field system on Higher Langdon Farm, St. Neot</b>		
DESIGNATION:	Scheduled Monument	LIST ENTRY NUMBER:	1007475
CONDITION:	Generally satisfactory but with significant localised problems	TREND:	Improving
PRINCIPAL VULNERABILITY:	Scrub/tree growth	NEW ENTRY?:	No
OWNER TYPE:	Private, multiple owners	CONTACT:	Ann Preston-Jones 07917 642388
SITE NAME:	<b>Prehistoric settlements and field system with adjacent medieval settlement, field systems, boundaries and tin streamworks on the Brown Gelly Downs, St. Neot</b>		
DESIGNATION:	Scheduled Monument	LIST ENTRY NUMBER:	1007770
CONDITION:	Generally unsatisfactory with major localised problems	TREND:	Declining
PRINCIPAL VULNERABILITY:	Scrub/tree growth	NEW ENTRY?:	No
OWNER TYPE:	Private, multiple owners	CONTACT:	Ann Preston-Jones 07917 642388
SITE NAME:	<b>Round cairn 1.062 kilometres south west of Higher Langdon Farm, St. Neot</b>		
DESIGNATION:	Scheduled Monument	LIST ENTRY NUMBER:	1007476
CONDITION:	Generally satisfactory but with minor localised problems	TREND:	Unknown
PRINCIPAL VULNERABILITY:	Other	NEW ENTRY?:	No
OWNER TYPE:	Private	CONTACT:	Ann Preston-Jones 07917 642388
SITE NAME:	<b>Round cairn 1.17 kilometres south west of Higher Langdon Farm, St. Neot</b>		
DESIGNATION:	Scheduled Monument	LIST ENTRY NUMBER:	1007477
CONDITION:	Generally satisfactory but with minor localised problems	TREND:	Unknown
PRINCIPAL VULNERABILITY:	Other	NEW ENTRY?:	No
OWNER TYPE:	Private	CONTACT:	Ann Preston-Jones 07917 642388

**PRIORITY CATEGORIES**

- A** Immediate risk of further rapid deterioration or loss of fabric; no solution agreed.
- B** Immediate risk of further rapid deterioration or loss of fabric; solution agreed but not yet implemented.
- C** Slow decay; no solution agreed.
- D** Slow decay; solution agreed but not yet implemented.
- E** Under repair or in fair to good repair, but no user identified; or under threat of vacancy with no obvious new user (applicable only to buildings capable of beneficial use).
- F** Repair scheme in progress and (where applicable) end use or user identified; or functionally redundant buildings with new use agreed but not yet implemented.

**NOTE**  
Last year's priority category is shown in brackets (otherwise, New Entry is noted).

**ABBREVIATIONS**

CA	Conservation Area
LB	Listed Building
LPA	Local Planning Authority
NP	National Park
RPG	Registered Park and Garden
SM	Scheduled Monument
UA	Unitary Authority
WHS	World Heritage Site

SITE NAME:	<b>Castle Dore (camp), St. Sampson / Tywardreath and Par</b>		
DESIGNATION:	Scheduled Monument, RB	LIST ENTRY NUMBER:	1006691
CONDITION:	Generally unsatisfactory with major localised problems	TREND:	Declining
PRINCIPAL VULNERABILITY:	Stock erosion - extensive	NEW ENTRY?:	No
OWNER TYPE:	Private	CONTACT:	Ann Preston-Jones 07917 642388
SITE NAME:	<b>Tregargus stone grinding mill No. 2, St. Stephen-in-Brannel</b>		
DESIGNATION:	Scheduled Monument, LB grade II	LIST ENTRY NUMBER:	1003101
CONDITION:	Generally unsatisfactory with major localised problems	TREND:	Declining
PRINCIPAL VULNERABILITY:	Deterioration - in need of management	NEW ENTRY?:	No
OWNER TYPE:	Other not for profit group	CONTACT:	Ann Preston-Jones 07917 642388
SITE NAME:	<b>Round barrow north east of Kernick, St. Stephens By Launceston Rural</b>		
DESIGNATION:	Scheduled Monument	LIST ENTRY NUMBER:	1003272
CONDITION:	Generally unsatisfactory with major localised problems	TREND:	Declining
PRINCIPAL VULNERABILITY:	Scrub/tree growth	NEW ENTRY?:	No
OWNER TYPE:	Private, multiple owners	CONTACT:	Ann Preston-Jones 07917 642388
SITE NAME:	<b>Two round barrows north east of Fairy Cross, St. Winnow</b>		
DESIGNATION:	Scheduled Monument	LIST ENTRY NUMBER:	1004439
CONDITION:	Generally unsatisfactory with major localised problems	TREND:	Declining
PRINCIPAL VULNERABILITY:	Arable ploughing	NEW ENTRY?:	No
OWNER TYPE:	Commercial company	CONTACT:	Ann Preston-Jones 07917 642388
SITE NAME:	<b>New Consols Mine: surface, buried and underground remains, Lockett , Stokeclimliland</b>		
DESIGNATION:	Scheduled Monument, 5 LBs, part in CA, WHS	LIST ENTRY NUMBER:	1409595
CONDITION:	Generally unsatisfactory with major localised problems	TREND:	Declining
PRINCIPAL VULNERABILITY:	Collapse	NEW ENTRY?:	No
OWNER TYPE:	Charity (heritage)	CONTACT:	Ann Preston-Jones 07917 642388
SITE NAME:	<b>Condolden Barrow, Tintagel</b>		
DESIGNATION:	Scheduled Monument	LIST ENTRY NUMBER:	1004652
CONDITION:	Generally satisfactory but with significant localised problems	TREND:	Declining
PRINCIPAL VULNERABILITY:	Stock erosion - localised/limited	NEW ENTRY?:	No
OWNER TYPE:	Private	CONTACT:	Ann Preston-Jones 07917 642388
SITE NAME:	<b>The Ballast Pond, Torpoint</b>		
DESIGNATION:	Scheduled Monument, LB grade II	LIST ENTRY NUMBER:	1007261
CONDITION:	Generally satisfactory but with significant localised problems	TREND:	Unknown
PRINCIPAL VULNERABILITY:	Coastal erosion	NEW ENTRY?:	No
OWNER TYPE:	Private	CONTACT:	Ann Preston-Jones 07917 642388

**PRIORITY CATEGORIES**

- A** Immediate risk of further rapid deterioration or loss of fabric; no solution agreed.  
**B** Immediate risk of further rapid deterioration or loss of fabric; solution agreed but not yet implemented.  
**C** Slow decay; no solution agreed.

- D** Slow decay; solution agreed but not yet implemented.  
**E** Under repair or in fair to good repair, but no user identified; or under threat of vacancy with no obvious new user (applicable only to buildings capable of beneficial use).

- F** Repair scheme in progress and (where applicable) end use or user identified; or functionally redundant buildings with new use agreed but not yet implemented.

**NOTE**  
 Last year's priority category is shown in brackets (otherwise, New Entry is noted).

**ABBREVIATIONS**

CA	Conservation Area
LB	Listed Building
LPA	Local Planning Authority
NP	National Park
RPG	Registered Park and Garden
SM	Scheduled Monument
UA	Unitary Authority
WHS	World Heritage Site

SITE NAME:	<b>Carne Beacon round barrow 320 metres north of Carne Farm, Veyan</b>		
DESIGNATION:	Scheduled Monument	LIST ENTRY NUMBER:	1019745
CONDITION:	Generally satisfactory but with significant localised problems	TREND:	Improving
PRINCIPAL VULNERABILITY:	Bracken	NEW ENTRY?:	No
OWNER TYPE:	Charity (heritage)	CONTACT:	Ann Preston-Jones 07917 642388

SITE NAME:	<b>Ancient village south of Carburrow Tor, Warleggan</b>		
DESIGNATION:	Scheduled Monument	LIST ENTRY NUMBER:	1003073
CONDITION:	Generally satisfactory but with significant localised problems	TREND:	Stable
PRINCIPAL VULNERABILITY:	Plant growth	NEW ENTRY?:	No
OWNER TYPE:	Private	CONTACT:	Ann Preston-Jones 07917 642388

SITE NAME:	<b>Chapel Jane medieval chapel 600 yards (550 metres) NNW of Treen, Zennor</b>		
DESIGNATION:	Scheduled Monument	LIST ENTRY NUMBER:	1004631
CONDITION:	Generally satisfactory but with significant localised problems	TREND:	Stable
PRINCIPAL VULNERABILITY:	Coastal erosion	NEW ENTRY?:	No
OWNER TYPE:	Charity (heritage)	CONTACT:	Ann Preston-Jones 07917 642388

SITE NAME:	<b>Treen Common barrows, Zennor</b>		
DESIGNATION:	Scheduled Monument	LIST ENTRY NUMBER:	1004473
CONDITION:	Generally satisfactory but with significant localised problems	TREND:	Declining
PRINCIPAL VULNERABILITY:	Plant growth	NEW ENTRY?:	No
OWNER TYPE:	Mixed, multiple owners	CONTACT:	Ann Preston-Jones 07917 642388



© Historic England

SITE NAME:	<b>Carclew, Mylor</b>	Mid-C18 formal terraced and water gardens, together with an C18 landscape park. The main house burned down in 1934 and the site is now in divided ownership. Infill residential development has taken place in the park belts, substantial areas of woodland have been cleared and many individual parkland trees have been lost. The ruins of Carclew House, a II* listed building, were added to the HAR Register in 2017. A steering group has been established with the owners of Carclew House, and a Conservation Statement has been prepared (January 2021) for the core site.
DESIGNATION:	Registered Park and Garden grade II, 5 LBs, WHS	
CONDITION:	Extensive significant problems	
VULNERABILITY:	High	
TREND:	Declining	
NEW ENTRY?:	No	
OWNER TYPE:	Private, multiple owners	
LIST ENTRY NUMBER:	1000544	Contact: Jo McAllister 0117 975 0696

SITE NAME:	<b>Bodmin</b>		
DESIGNATION:	Conservation Area, 96 LBs, SM	NEW ENTRY?:	No
CONDITION:	Poor	TREND:	Deteriorating
VULNERABILITY:	Low	CONTACT:	Alyson Cooper (LPA) 01872 323603

## PRIORITY CATEGORIES

- A** Immediate risk of further rapid deterioration or loss of fabric; no solution agreed.
- B** Immediate risk of further rapid deterioration or loss of fabric; solution agreed but not yet implemented.
- C** Slow decay; no solution agreed.
- D** Slow decay; solution agreed but not yet implemented.
- E** Under repair or in fair to good repair, but no user identified; or under threat of vacancy with no obvious new user (applicable only to buildings capable of beneficial use).
- F** Repair scheme in progress and (where applicable) end use or user identified; or functionally redundant buildings with new use agreed but not yet implemented.

**NOTE**  
Last year's priority category is shown in brackets (otherwise, New Entry is noted).

## ABBREVIATIONS

CA	Conservation Area
LB	Listed Building
LPA	Local Planning Authority
NP	National Park
RPG	Registered Park and Garden
SM	Scheduled Monument
UA	Unitary Authority
WHS	World Heritage Site



## DEVON

## DARTMOOR (NP)



© Historic England

SITE NAME:	<b>Higher Sigford, Sweet's Sigford, Ilsington, Teignbridge</b>
DESIGNATION:	Listed Building grade II*
CONDITION:	Poor
OCCUPANCY:	Vacant/not in use
PRIORITY CATEGORY:	D (D)
OWNER TYPE:	Private
LIST ENTRY NUMBER:	1389617

A rare example of a longhouse derivative in a farmstead context which has been used for agricultural storage in more recent years. Conditional consents for reoccupation of the house have been granted. Historic England has met with the owner and repair works are now proceeding.

Contact: Annie Evans 0117 975 0673



© Historic England Archive

SITE NAME:	<b>Gunpowder factory at Powder Mills, a partially enclosed stone hut circle settlement and round cairn, Dartmoor Forest, West Devon</b>
DESIGNATION:	Scheduled Monument, 2 LBs
CONDITION:	Poor
OCCUPANCY:	Vacant/not in use
PRIORITY CATEGORY:	D (D)
OWNER TYPE:	Crown
LIST ENTRY NUMBER:	1016635

Devon's only C19 gunpowder factory dates to 1844 and comprises at least 18 buildings involved in the production, storage and management of gunpowder. These buildings are now vacant and neglected, and there are unmanaged trees growing across the site. As a result of Historic England grant and match funding from the Duchy of Cornwall, repair works to the collapsed southern gable end of Building 9 have been undertaken. The grant will also fund arboreal works to remove trees and tree limbs that pose a wind blow threat. Tree works will be undertaken in August 2019 after the end of nesting season.

Contact: Andy Crabb 01626 832093



© Historic England

SITE NAME:	<b>Church of St Petrock, Church Street, South Brent, South Hams</b>
DESIGNATION:	Listed Place of Worship grade I, CA
CONDITION:	Poor
PRIORITY CATEGORY:	C (C)
OWNER TYPE:	Religious organisation
LIST ENTRY NUMBER:	1147794

C12 parish church of which the west tower (formerly at the crossing) of the originally cruciform church survives. The west end was demolished early C14 when the present nave was rebuilt with two transepts. North and south aisles of early C15, restored late C19. The congregation was awarded a National Lottery Heritage Fund Grant for Places of Worship and in 2016-17 the tower was grouted and repointed and the vestry roof was repaired however the nave roof remains in poor condition. Investigative work on damp ingress is also continuing in 2020.

Contact: Annie Evans 0117 975 0673



© Historic England

SITE NAME:	<b>Church of St Thomas à Becket, Bridford, Teignbridge</b>
DESIGNATION:	Listed Place of Worship grade I
CONDITION:	Poor
PRIORITY CATEGORY:	C (C)
OWNER TYPE:	Religious organisation
LIST ENTRY NUMBER:	1097825

A medieval granite church in an exposed location on the southern fringe of Dartmoor National Park. The pointing on the tower is failing and falling, and this is allowing water ingress into the fabric. The church was awarded a Listed Places of Worship Roof Repair Grant but further work is still needed.

Contact: Annie Evans 0117 975 0673



© Historic England

SITE NAME:	<b>Parish Church of Holy Trinity, Church Hill, Buckfastleigh, Teignbridge</b>
DESIGNATION:	Listed Place of Worship grade II*
CONDITION:	Poor
PRIORITY CATEGORY:	C (C)
OWNER TYPE:	Religious organisation
LIST ENTRY NUMBER:	1209920

Former parish church. Sited on a high hill. C13 tower; chancel and transepts possibly also C13 in origin; C15 aisles and chancel chapels. Thorough restoration in 1844-1845. Left gutted and roofless after fire on 20 July 1992. The stonework, especially the window tracery, needs further repair. Despite the fire damage, services are still held at the church.

Contact: Annie Evans 0117 975 0673

## PRIORITY CATEGORIES

- A** Immediate risk of further rapid deterioration or loss of fabric; no solution agreed.  
**B** Immediate risk of further rapid deterioration or loss of fabric; solution agreed but not yet implemented.  
**C** Slow decay; no solution agreed.

- D** Slow decay; solution agreed but not yet implemented.  
**E** Under repair or in fair to good repair, but no user identified; or under threat of vacancy with no obvious new user (applicable only to buildings capable of beneficial use).

- F** Repair scheme in progress and (where applicable) end use or user identified; or functionally redundant buildings with new use agreed but not yet implemented.

**NOTE**  
 Last year's priority category is shown in brackets (otherwise, New Entry is noted).

## ABBREVIATIONS

CA	Conservation Area
LB	Listed Building
LPA	Local Planning Authority
NP	National Park
RPG	Registered Park and Garden
SM	Scheduled Monument
UA	Unitary Authority
WHS	World Heritage Site

SITE NAME:	Enclosure on the west side of the Erme valley below Stalldown, Cornwood, South Hams		
DESIGNATION:	Scheduled Monument	LIST ENTRY NUMBER:	1012767
CONDITION:	Generally satisfactory but with significant localised problems	TREND:	Declining
PRINCIPAL VULNERABILITY:	Plant growth	NEW ENTRY?:	No
OWNER TYPE:	Private	CONTACT:	Andy Crabb 01626 832093
SITE NAME:	The southern of three enclosures north of Ford Waste, Cornwood, South Hams		
DESIGNATION:	Scheduled Monument	LIST ENTRY NUMBER:	1012700
CONDITION:	Generally satisfactory but with minor localised problems	TREND:	Declining
PRINCIPAL VULNERABILITY:	Plant growth	NEW ENTRY?:	No
OWNER TYPE:	Unknown	CONTACT:	Andy Crabb 01626 832093
SITE NAME:	Three unenclosed stone hut circles on the west side of the Erme Valley, north of Lower Piles, Cornwood, South Hams		
DESIGNATION:	Scheduled Monument	LIST ENTRY NUMBER:	1012768
CONDITION:	Generally unsatisfactory with major localised problems	TREND:	Declining
PRINCIPAL VULNERABILITY:	Plant growth	NEW ENTRY?:	No
OWNER TYPE:	Private	CONTACT:	Andy Crabb 01626 832093
SITE NAME:	Two hut circles on the south east slope of Stalldown, Cornwood, South Hams		
DESIGNATION:	Scheduled Monument	LIST ENTRY NUMBER:	1012766
CONDITION:	Generally satisfactory but with significant localised problems	TREND:	Declining
PRINCIPAL VULNERABILITY:	Plant growth	NEW ENTRY?:	No
OWNER TYPE:	Private, multiple owners	CONTACT:	Andy Crabb 01626 832093
SITE NAME:	Unenclosed stone hut settlement north east of Yadsworthy, Cornwood, South Hams		
DESIGNATION:	Scheduled Monument	LIST ENTRY NUMBER:	1012771
CONDITION:	Generally unsatisfactory with major localised problems	TREND:	Declining
PRINCIPAL VULNERABILITY:	Plant growth	NEW ENTRY?:	No
OWNER TYPE:	Private, multiple owners	CONTACT:	Andy Crabb 01626 832093
SITE NAME:	Enclosure and hut circles east of Huntingdon Ford, Dean Prior, South Hams		
DESIGNATION:	Scheduled Monument	LIST ENTRY NUMBER:	1002536
CONDITION:	Generally satisfactory but with significant localised problems	TREND:	Declining
PRINCIPAL VULNERABILITY:	Plant growth	NEW ENTRY?:	No
OWNER TYPE:	Private	CONTACT:	Andy Crabb 01626 832093
SITE NAME:	Agglomerated enclosure with hut circles, south of Lower Piles, Harford, South Hams		
DESIGNATION:	Scheduled Monument	LIST ENTRY NUMBER:	1009578
CONDITION:	Generally unsatisfactory with major localised problems	TREND:	Declining
PRINCIPAL VULNERABILITY:	Plant growth	NEW ENTRY?:	No
OWNER TYPE:	Private	CONTACT:	Andy Crabb 01626 832093

## PRIORITY CATEGORIES

- A** Immediate risk of further rapid deterioration or loss of fabric; no solution agreed.  
**B** Immediate risk of further rapid deterioration or loss of fabric; solution agreed but not yet implemented.  
**C** Slow decay; no solution agreed.

- D** Slow decay; solution agreed but not yet implemented.  
**E** Under repair or in fair to good repair, but no user identified; or under threat of vacancy with no obvious new user (applicable only to buildings capable of beneficial use).

- F** Repair scheme in progress and (where applicable) end use or user identified; or functionally redundant buildings with new use agreed but not yet implemented.

**NOTE**  
 Last year's priority category is shown in brackets (otherwise, New Entry is noted).

## ABBREVIATIONS

CA	Conservation Area
LB	Listed Building
LPA	Local Planning Authority
NP	National Park
RPG	Registered Park and Garden
SM	Scheduled Monument
UA	Unitary Authority
WHS	World Heritage Site

SITE NAME:	Enclosure with hut circles east of Addicombe, Harford, South Hams		
DESIGNATION:	Scheduled Monument	LIST ENTRY NUMBER:	1012484
CONDITION:	Generally satisfactory but with significant localised problems	TREND:	Declining
PRINCIPAL VULNERABILITY:	Plant growth	NEW ENTRY?:	No
OWNER TYPE:	Private	CONTACT:	Andy Crabb 01626 832093
SITE NAME:	Enclosure with hut circles east of Addicombe, Harford, South Hams		
DESIGNATION:	Scheduled Monument	LIST ENTRY NUMBER:	1017609
CONDITION:	Generally unsatisfactory with major localised problems	TREND:	Declining
PRINCIPAL VULNERABILITY:	Plant growth	NEW ENTRY?:	No
OWNER TYPE:	Private	CONTACT:	Andy Crabb 01626 832093
SITE NAME:	Enclosure with hut circles in Higher Piles newtake, Harford, South Hams		
DESIGNATION:	Scheduled Monument	LIST ENTRY NUMBER:	1013110
CONDITION:	Generally unsatisfactory with major localised problems	TREND:	Declining
PRINCIPAL VULNERABILITY:	Plant growth	NEW ENTRY?:	No
OWNER TYPE:	Private	CONTACT:	Andy Crabb 01626 832093
SITE NAME:	Enclosure with hut circles to the north east of Piles Copse, Harford, South Hams		
DESIGNATION:	Scheduled Monument	LIST ENTRY NUMBER:	1013106
CONDITION:	Generally satisfactory but with significant localised problems	TREND:	Declining
PRINCIPAL VULNERABILITY:	Plant growth	NEW ENTRY?:	No
OWNER TYPE:	Private	CONTACT:	Andy Crabb 01626 832093
SITE NAME:	Hut circles and enclosure to south of Left Lake, Harford, South Hams		
DESIGNATION:	Scheduled Monument	LIST ENTRY NUMBER:	1004574
CONDITION:	Generally satisfactory but with significant localised problems	TREND:	Declining
PRINCIPAL VULNERABILITY:	Plant growth	NEW ENTRY?:	No
OWNER TYPE:	Private	CONTACT:	Andy Crabb 01626 832093
SITE NAME:	Stone row, cairn and enclosures near Hook Lane, Erme Valley, Harford, South Hams		
DESIGNATION:	Scheduled Monument	LIST ENTRY NUMBER:	1002493
CONDITION:	Generally unsatisfactory with major localised problems	TREND:	Declining
PRINCIPAL VULNERABILITY:	Plant growth	NEW ENTRY?:	No
OWNER TYPE:	Private	CONTACT:	Andy Crabb 01626 832093
SITE NAME:	Unenclosed stone hut settlement on the east side of the Erme Valley, North Harford Moor, Harford, South Hams		
DESIGNATION:	Scheduled Monument	LIST ENTRY NUMBER:	1012747
CONDITION:	Generally satisfactory but with significant localised problems	TREND:	Declining
PRINCIPAL VULNERABILITY:	Plant growth	NEW ENTRY?:	No
OWNER TYPE:	Private	CONTACT:	Andy Crabb 01626 832093

## PRIORITY CATEGORIES

- A** Immediate risk of further rapid deterioration or loss of fabric; no solution agreed.  
**B** Immediate risk of further rapid deterioration or loss of fabric; solution agreed but not yet implemented.  
**C** Slow decay; no solution agreed.

- D** Slow decay; solution agreed but not yet implemented.  
**E** Under repair or in fair to good repair, but no user identified; or under threat of vacancy with no obvious new user (applicable only to buildings capable of beneficial use).

- F** Repair scheme in progress and (where applicable) end use or user identified; or functionally redundant buildings with new use agreed but not yet implemented.

**NOTE**  
 Last year's priority category is shown in brackets (otherwise, New Entry is noted).

## ABBREVIATIONS

CA	Conservation Area
LB	Listed Building
LPA	Local Planning Authority
NP	National Park
RPG	Registered Park and Garden
SM	Scheduled Monument
UA	Unitary Authority
WHS	World Heritage Site

SITE NAME:	Unenclosed stone hut settlement with enclosures north of Piles Copse, Harford, South Hams		
DESIGNATION:	Scheduled Monument	LIST ENTRY NUMBER:	1012765
CONDITION:	Generally unsatisfactory with major localised problems	TREND:	Declining
PRINCIPAL VULNERABILITY:	Plant growth	NEW ENTRY?:	No
OWNER TYPE:	Private	CONTACT:	Andy Crabb 01626 832093
SITE NAME:	Enclosed prehistoric settlement and three round cairns 870 metres south east of Horn's Cross, Holne, South Hams		
DESIGNATION:	Scheduled Monument	LIST ENTRY NUMBER:	1020096
CONDITION:	Generally unsatisfactory with major localised problems	TREND:	Declining
PRINCIPAL VULNERABILITY:	Plant growth	NEW ENTRY?:	No
OWNER TYPE:	Utility	CONTACT:	Andy Crabb 01626 832093
SITE NAME:	Four cairns 560 metres east of Hapstead Ford and 1660 metres east of Ryder's Hill, forming part of a cairn cemetery in the Mardle Valley, Holne, South Hams		
DESIGNATION:	Scheduled Monument	LIST ENTRY NUMBER:	1019270
CONDITION:	Generally unsatisfactory with major localised problems	TREND:	Stable
PRINCIPAL VULNERABILITY:	Plant growth	NEW ENTRY?:	No
OWNER TYPE:	Local authority	CONTACT:	Andy Crabb 01626 832093
SITE NAME:	Part of the Dartmeet coaxial field system and other archaeological remains on Holne Moor west and north west of Venford Reservoir, Holne, South Hams		
DESIGNATION:	Scheduled Monument	LIST ENTRY NUMBER:	1020487
CONDITION:	Generally unsatisfactory with major localised problems	TREND:	Declining
PRINCIPAL VULNERABILITY:	Plant growth	NEW ENTRY?:	No
OWNER TYPE:	Mixed, multiple owners	CONTACT:	Andy Crabb 01626 832093
SITE NAME:	Partially enclosed stone hut circle settlement 350 metres south west of Horn's Cross, Holne, South Hams		
DESIGNATION:	Scheduled Monument	LIST ENTRY NUMBER:	1019274
CONDITION:	Generally satisfactory but with significant localised problems	TREND:	Declining
PRINCIPAL VULNERABILITY:	Plant growth	NEW ENTRY?:	No
OWNER TYPE:	Local authority	CONTACT:	Andy Crabb 01626 832093
SITE NAME:	Partially enclosed stone hut circle settlement 420 metres north west and 440 metres west of Horn's Cross, Holne, South Hams		
DESIGNATION:	Scheduled Monument	LIST ENTRY NUMBER:	1020185
CONDITION:	Generally satisfactory but with significant localised problems	TREND:	Declining
PRINCIPAL VULNERABILITY:	Plant growth	NEW ENTRY?:	No
OWNER TYPE:	Local authority	CONTACT:	Andy Crabb 01626 832093
SITE NAME:	Prehistoric fields and settlements north east of Venford Reservoir forming part of the Dartmeet coaxial field system, Holne, South Hams		
DESIGNATION:	Scheduled Monument	LIST ENTRY NUMBER:	1020091
CONDITION:	Generally satisfactory but with significant localised problems	TREND:	Declining
PRINCIPAL VULNERABILITY:	Plant growth	NEW ENTRY?:	No
OWNER TYPE:	Local authority	CONTACT:	Andy Crabb 01626 832093

## PRIORITY CATEGORIES

- A** Immediate risk of further rapid deterioration or loss of fabric; no solution agreed.  
**B** Immediate risk of further rapid deterioration or loss of fabric; solution agreed but not yet implemented.  
**C** Slow decay; no solution agreed.

- D** Slow decay; solution agreed but not yet implemented.  
**E** Under repair or in fair to good repair, but no user identified; or under threat of vacancy with no obvious new user (applicable only to buildings capable of beneficial use).

- F** Repair scheme in progress and (where applicable) end use or user identified; or functionally redundant buildings with new use agreed but not yet implemented.

**NOTE**  
 Last year's priority category is shown in brackets (otherwise, New Entry is noted).

## ABBREVIATIONS

CA	Conservation Area
LB	Listed Building
LPA	Local Planning Authority
NP	National Park
RPG	Registered Park and Garden
SM	Scheduled Monument
UA	Unitary Authority
WHS	World Heritage Site

SITE NAME:	<b>Barrow near Shaugh Cross, Shaugh Prior, South Hams</b>		
DESIGNATION:	Scheduled Monument	LIST ENTRY NUMBER:	1003824
CONDITION:	Generally unsatisfactory with major localised problems	TREND:	Declining
PRINCIPAL VULNERABILITY:	Plant growth	NEW ENTRY?:	No
OWNER TYPE:	Private	CONTACT:	Andy Crabb 01626 832093
SITE NAME:	<b>Prehistoric fields, settlements and cairn south east of Venford Reservoir forming part of the Dartmeet coaxial field system, Holne, South Hams</b>		
DESIGNATION:	Scheduled Monument	LIST ENTRY NUMBER:	1020092
CONDITION:	Generally satisfactory but with significant localised problems	TREND:	Declining
PRINCIPAL VULNERABILITY:	Plant growth	NEW ENTRY?:	No
OWNER TYPE:	Mixed, multiple owners	CONTACT:	Andy Crabb 01626 832093
SITE NAME:	<b>Cross Dyke reave, Shaugh Prior, South Hams</b>		
DESIGNATION:	Scheduled Monument	LIST ENTRY NUMBER:	1010811
CONDITION:	Generally satisfactory but with significant localised problems	TREND:	Declining
PRINCIPAL VULNERABILITY:	Plant growth	NEW ENTRY?:	No
OWNER TYPE:	Charity (heritage)	CONTACT:	Andy Crabb 01626 832093
SITE NAME:	<b>Medieval farmstead and field system, post-medieval tinworks, prehistoric settlements and cairns north and west of Gibby Coombe, Holne / West Buckfastleigh, South Hams</b>		
DESIGNATION:	Scheduled Monument	LIST ENTRY NUMBER:	1019591
CONDITION:	Generally satisfactory but with significant localised problems	TREND:	Declining
PRINCIPAL VULNERABILITY:	Plant growth	NEW ENTRY?:	No
OWNER TYPE:	Local authority	CONTACT:	Andy Crabb 01626 832093
SITE NAME:	<b>Hut circles west of Saddlesborough, Shaugh Prior, South Hams</b>		
DESIGNATION:	Scheduled Monument	LIST ENTRY NUMBER:	1002520
CONDITION:	Generally unsatisfactory with major localised problems	TREND:	Improving
PRINCIPAL VULNERABILITY:	Plant growth	NEW ENTRY?:	No
OWNER TYPE:	Private	CONTACT:	Andy Crabb 01626 832093
SITE NAME:	<b>Multi-period remains at Hentor Warren, Shaugh Prior, South Hams</b>		
DESIGNATION:	Scheduled Monument	LIST ENTRY NUMBER:	1019082
CONDITION:	Generally satisfactory but with minor localised problems	TREND:	Declining
PRINCIPAL VULNERABILITY:	Plant growth	NEW ENTRY?:	No
OWNER TYPE:	Mixed, multiple owners	CONTACT:	Andy Crabb 01626 832093
SITE NAME:	<b>One of a number of cairns with cists south of Shavercombe Brook, Shaugh Prior, South Hams</b>		
DESIGNATION:	Scheduled Monument	LIST ENTRY NUMBER:	1012172
CONDITION:	Generally satisfactory but with minor localised problems	TREND:	Declining
PRINCIPAL VULNERABILITY:	Plant growth	NEW ENTRY?:	No
OWNER TYPE:	Charity (heritage)	CONTACT:	Andy Crabb 01626 832093

**PRIORITY CATEGORIES**

- A** Immediate risk of further rapid deterioration or loss of fabric; no solution agreed.  
**B** Immediate risk of further rapid deterioration or loss of fabric; solution agreed but not yet implemented.  
**C** Slow decay; no solution agreed.

- D** Slow decay; solution agreed but not yet implemented.  
**E** Under repair or in fair to good repair, but no user identified; or under threat of vacancy with no obvious new user (applicable only to buildings capable of beneficial use).

- F** Repair scheme in progress and (where applicable) end use or user identified; or functionally redundant buildings with new use agreed but not yet implemented.

**NOTE**  
 Last year's priority category is shown in brackets (otherwise, New Entry is noted).

**ABBREVIATIONS**

CA	Conservation Area
LB	Listed Building
LPA	Local Planning Authority
NP	National Park
RPG	Registered Park and Garden
SM	Scheduled Monument
UA	Unitary Authority
WHS	World Heritage Site

SITE NAME:	One of a number of cairns with cists south of Shavercombe Brook, Shaugh Prior, South Hams		
DESIGNATION:	Scheduled Monument	LIST ENTRY NUMBER:	1012214
CONDITION:	Generally satisfactory but with significant localised problems	TREND:	Declining
PRINCIPAL VULNERABILITY:	Plant growth	NEW ENTRY?:	No
OWNER TYPE:	Charity (heritage)	CONTACT:	Andy Crabb 01626 832093

SITE NAME:	One of three stone hut circles 500 metres SSE of Legis Tor, Shaugh Prior, South Hams		
DESIGNATION:	Scheduled Monument	LIST ENTRY NUMBER:	1012631
CONDITION:	Generally satisfactory but with significant localised problems	TREND:	Declining
PRINCIPAL VULNERABILITY:	Plant growth	NEW ENTRY?:	No
OWNER TYPE:	Charity (heritage)	CONTACT:	Andy Crabb 01626 832093

SITE NAME:	Pillow mound 100 metres south east of Great Trowlesworthy Tor, forming part of Trowlesworthy Warren, Shaugh Prior, South Hams		
DESIGNATION:	Scheduled Monument	LIST ENTRY NUMBER:	1014666
CONDITION:	Generally satisfactory but with significant localised problems	TREND:	Declining
PRINCIPAL VULNERABILITY:	Plant growth	NEW ENTRY?:	No
OWNER TYPE:	Mixed, multiple owners	CONTACT:	Andy Crabb 01626 832093

SITE NAME:	Pillow mound 160 metres south west of Great Trowlesworthy Tor, forming part of Trowlesworthy Warren, Shaugh Prior, South Hams		
DESIGNATION:	Scheduled Monument	LIST ENTRY NUMBER:	1014665
CONDITION:	Generally unsatisfactory with major localised problems	TREND:	Declining
PRINCIPAL VULNERABILITY:	Plant growth	NEW ENTRY?:	No
OWNER TYPE:	Mixed, multiple owners	CONTACT:	Andy Crabb 01626 832093

SITE NAME:	Pillow mound 270 metres south east of Ditsworthy Warren House forming part of Hentor Warren, Shaugh Prior, South Hams		
DESIGNATION:	Scheduled Monument	LIST ENTRY NUMBER:	1014477
CONDITION:	Generally unsatisfactory with major localised problems	TREND:	Declining
PRINCIPAL VULNERABILITY:	Plant growth	NEW ENTRY?:	No
OWNER TYPE:	Commercial company	CONTACT:	Andy Crabb 01626 832093

SITE NAME:	Pillow mound 610 metres SSW of Ditsworthy Warren House forming part of Willings Walls Warren, Shaugh Prior, South Hams		
DESIGNATION:	Scheduled Monument	LIST ENTRY NUMBER:	1014469
CONDITION:	Generally unsatisfactory with major localised problems	TREND:	Declining
PRINCIPAL VULNERABILITY:	Plant growth	NEW ENTRY?:	No
OWNER TYPE:	Mixed, multiple owners	CONTACT:	Andy Crabb 01626 832093

SITE NAME:	Pillow mound 620 metres ESE of Legis Tor forming part of Willings Walls Warren, Shaugh Prior, South Hams		
DESIGNATION:	Scheduled Monument	LIST ENTRY NUMBER:	1014457
CONDITION:	Generally satisfactory but with significant localised problems	TREND:	Declining
PRINCIPAL VULNERABILITY:	Plant growth	NEW ENTRY?:	No
OWNER TYPE:	Commercial company	CONTACT:	Andy Crabb 01626 832093

## PRIORITY CATEGORIES

- A** Immediate risk of further rapid deterioration or loss of fabric; no solution agreed.  
**B** Immediate risk of further rapid deterioration or loss of fabric; solution agreed but not yet implemented.  
**C** Slow decay; no solution agreed.

- D** Slow decay; solution agreed but not yet implemented.  
**E** Under repair or in fair to good repair, but no user identified; or under threat of vacancy with no obvious new user (applicable only to buildings capable of beneficial use).

- F** Repair scheme in progress and (where applicable) end use or user identified; or functionally redundant buildings with new use agreed but not yet implemented.

**NOTE**  
 Last year's priority category is shown in brackets (otherwise, New Entry is noted).

## ABBREVIATIONS

CA	Conservation Area
LB	Listed Building
LPA	Local Planning Authority
NP	National Park
RPG	Registered Park and Garden
SM	Scheduled Monument
UA	Unitary Authority
WHS	World Heritage Site

SITE NAME:	Pillow mound 790 metres NNE of Blackaton Cross, forming part of Trowlesworthy Warren, Shaugh Prior, South Hams		
DESIGNATION:	Scheduled Monument	LIST ENTRY NUMBER:	1014662
CONDITION:	Generally unsatisfactory with major localised problems	TREND:	Declining
PRINCIPAL VULNERABILITY:	Plant growth	NEW ENTRY?:	No
OWNER TYPE:	Mixed, multiple owners	CONTACT:	Andy Crabb 01626 832093
SITE NAME:	Pillow mound 860 metres NNW of Blackaton Cross, forming part of Trowlesworthy Warren, Shaugh Prior, South Hams		
DESIGNATION:	Scheduled Monument	LIST ENTRY NUMBER:	1014664
CONDITION:	Generally unsatisfactory with major localised problems	TREND:	Declining
PRINCIPAL VULNERABILITY:	Plant growth	NEW ENTRY?:	No
OWNER TYPE:	Mixed, multiple owners	CONTACT:	Andy Crabb 01626 832093
SITE NAME:	Prehistoric and historic archaeological landscape at Trowlesworthy Warren, Shaugh Prior, South Hams		
DESIGNATION:	Scheduled Monument	LIST ENTRY NUMBER:	1020323
CONDITION:	Generally satisfactory but with minor localised problems	TREND:	Declining
PRINCIPAL VULNERABILITY:	Plant growth	NEW ENTRY?:	No
OWNER TYPE:	Charity (heritage)	CONTACT:	Andy Crabb 01626 832093
SITE NAME:	Pillow mound 860 metres SSE of Trowlesworthy Warren House, forming part of Trowlesworthy Warren, Shaugh Prior, South Hams		
DESIGNATION:	Scheduled Monument	LIST ENTRY NUMBER:	1014616
CONDITION:	Generally unsatisfactory with major localised problems	TREND:	Declining
PRINCIPAL VULNERABILITY:	Plant growth	NEW ENTRY?:	No
OWNER TYPE:	Mixed, multiple owners	CONTACT:	Andy Crabb 01626 832093
SITE NAME:	Pound and hut circles north of Hawk's Tor, Shaugh Prior, South Hams		
DESIGNATION:	Scheduled Monument	LIST ENTRY NUMBER:	1002516
CONDITION:	Generally unsatisfactory with major localised problems	TREND:	Declining
PRINCIPAL VULNERABILITY:	Plant growth	NEW ENTRY?:	No
OWNER TYPE:	Private	CONTACT:	Andy Crabb 01626 832093
SITE NAME:	Rectangular building 420 metres north west of Hen Tor, forming an outlying part of Hentor Farm, Shaugh Prior, South Hams		
DESIGNATION:	Scheduled Monument	LIST ENTRY NUMBER:	1020011
CONDITION:	Generally satisfactory but with significant localised problems	TREND:	Declining
PRINCIPAL VULNERABILITY:	Plant growth	NEW ENTRY?:	No
OWNER TYPE:	Mixed, multiple owners	CONTACT:	Andy Crabb 01626 832093
SITE NAME:	Stone hut circle north east of Hentor Brook, Shaugh Prior, South Hams		
DESIGNATION:	Scheduled Monument	LIST ENTRY NUMBER:	1012175
CONDITION:	Generally satisfactory but with significant localised problems	TREND:	Declining
PRINCIPAL VULNERABILITY:	Plant growth	NEW ENTRY?:	No
OWNER TYPE:	Charity (heritage)	CONTACT:	Andy Crabb 01626 832093

## PRIORITY CATEGORIES

- A** Immediate risk of further rapid deterioration or loss of fabric; no solution agreed.  
**B** Immediate risk of further rapid deterioration or loss of fabric; solution agreed but not yet implemented.  
**C** Slow decay; no solution agreed.

- D** Slow decay; solution agreed but not yet implemented.  
**E** Under repair or in fair to good repair, but no user identified; or under threat of vacancy with no obvious new user (applicable only to buildings capable of beneficial use).

- F** Repair scheme in progress and (where applicable) end use or user identified; or functionally redundant buildings with new use agreed but not yet implemented.

**NOTE**  
 Last year's priority category is shown in brackets (otherwise, New Entry is noted).

## ABBREVIATIONS

CA	Conservation Area
LB	Listed Building
LPA	Local Planning Authority
NP	National Park
RPG	Registered Park and Garden
SM	Scheduled Monument
UA	Unitary Authority
WHS	World Heritage Site

SITE NAME:	Stone hut circle north of Hentor Brook, Shaugh Prior, South Hams		
DESIGNATION:	Scheduled Monument	LIST ENTRY NUMBER:	1012083
CONDITION:	Generally satisfactory but with significant localised problems	TREND:	Declining
PRINCIPAL VULNERABILITY:	Plant growth	NEW ENTRY?:	No
OWNER TYPE:	Charity (heritage)	CONTACT:	Andy Crabb 01626 832093
SITE NAME:	Three pillow mounds and a linear gully 200 metres north of Great Trowlesworthy Tor forming part of Trowlesworthy Warren, Shaugh Prior, South Hams		
DESIGNATION:	Scheduled Monument	LIST ENTRY NUMBER:	1014481
CONDITION:	Generally satisfactory but with significant localised problems	TREND:	Declining
PRINCIPAL VULNERABILITY:	Plant growth	NEW ENTRY?:	No
OWNER TYPE:	Mixed, multiple owners	CONTACT:	Andy Crabb 01626 832093
SITE NAME:	Two pillow mounds and a small area of tin streamwork 510 metres south west of Ditsworthy Warren House forming part of Willings Walls Warren, Shaugh Prior, South Hams		
DESIGNATION:	Scheduled Monument	LIST ENTRY NUMBER:	1014467
CONDITION:	Generally satisfactory but with significant localised problems	TREND:	Declining
PRINCIPAL VULNERABILITY:	Plant growth	NEW ENTRY?:	No
OWNER TYPE:	Commercial company	CONTACT:	Andy Crabb 01626 832093
SITE NAME:	Vermin trap 510 metres WSW of Great Trowlesworthy Tor forming part of Trowlesworthy Warren, Shaugh Prior, South Hams		
DESIGNATION:	Scheduled Monument	LIST ENTRY NUMBER:	1014465
CONDITION:	Generally unsatisfactory with major localised problems	TREND:	Declining
PRINCIPAL VULNERABILITY:	Bracken	NEW ENTRY?:	No
OWNER TYPE:	Mixed, multiple owners	CONTACT:	Andy Crabb 01626 832093
SITE NAME:	Two pillow mounds and a small area of tin streamwork earthworks 770 metres north of Blackaton Cross, forming part of Trowlesworthy Warren, Shaugh Prior, South Hams		
DESIGNATION:	Scheduled Monument	LIST ENTRY NUMBER:	1014663
CONDITION:	Generally satisfactory but with significant localised problems	TREND:	Declining
PRINCIPAL VULNERABILITY:	Plant growth	NEW ENTRY?:	No
OWNER TYPE:	Mixed, multiple owners	CONTACT:	Andy Crabb 01626 832093
SITE NAME:	Vermin trap 520 metres SSW of Trowlesworthy Warren House forming part of Trowlesworthy Warren, Shaugh Prior, South Hams		
DESIGNATION:	Scheduled Monument	LIST ENTRY NUMBER:	1014466
CONDITION:	Generally satisfactory but with significant localised problems	TREND:	Declining
PRINCIPAL VULNERABILITY:	Plant growth	NEW ENTRY?:	No
OWNER TYPE:	Mixed, multiple owners	CONTACT:	Andy Crabb 01626 832093

## PRIORITY CATEGORIES

- A** Immediate risk of further rapid deterioration or loss of fabric; no solution agreed.  
**B** Immediate risk of further rapid deterioration or loss of fabric; solution agreed but not yet implemented.  
**C** Slow decay; no solution agreed.

- D** Slow decay; solution agreed but not yet implemented.  
**E** Under repair or in fair to good repair, but no user identified; or under threat of vacancy with no obvious new user (applicable only to buildings capable of beneficial use).

- F** Repair scheme in progress and (where applicable) end use or user identified; or functionally redundant buildings with new use agreed but not yet implemented.

**NOTE**  
 Last year's priority category is shown in brackets (otherwise, New Entry is noted).

## ABBREVIATIONS

CA	Conservation Area
LB	Listed Building
LPA	Local Planning Authority
NP	National Park
RPG	Registered Park and Garden
SM	Scheduled Monument
UA	Unitary Authority
WHS	World Heritage Site



SITE NAME:	<b>Vermin trap 350 metres south west of Great Trowlesworthy Tor forming part of Trowlesworthy Warren, Shaugh Prior, South Hams</b>		
DESIGNATION:	Scheduled Monument	LIST ENTRY NUMBER:	1014475
CONDITION:	Generally unsatisfactory with major localised problems	TREND:	Declining
PRINCIPAL VULNERABILITY:	Plant growth	NEW ENTRY?:	No
OWNER TYPE:	Mixed, multiple owners	CONTACT:	Andy Crabb 01626 832093
SITE NAME:	<b>Vermin trap 800 metres south east of Trowlesworthy Warren House forming part of Trowlesworthy Warren, Shaugh Prior, South Hams</b>		
DESIGNATION:	Scheduled Monument	LIST ENTRY NUMBER:	1014464
CONDITION:	Generally unsatisfactory with major localised problems	TREND:	Declining
PRINCIPAL VULNERABILITY:	Plant growth	NEW ENTRY?:	No
OWNER TYPE:	Mixed, multiple owners	CONTACT:	Andy Crabb 01626 832093
SITE NAME:	<b>Cist with a retaining kerb north west of Corringdon Ball, South Brent, South Hams</b>		
DESIGNATION:	Scheduled Monument	LIST ENTRY NUMBER:	1010180
CONDITION:	Generally satisfactory but with significant localised problems	TREND:	Declining
PRINCIPAL VULNERABILITY:	Plant growth	NEW ENTRY?:	No
OWNER TYPE:	Private	CONTACT:	Andy Crabb 01626 832093
SITE NAME:	<b>Enclosure and hut circle north of Old Hill, South Brent, South Hams</b>		
DESIGNATION:	Scheduled Monument	LIST ENTRY NUMBER:	1003200
CONDITION:	Generally unsatisfactory with major localised problems	TREND:	Stable
PRINCIPAL VULNERABILITY:	Plant growth	NEW ENTRY?:	No
OWNER TYPE:	Utility	CONTACT:	Andy Crabb 01626 832093
SITE NAME:	<b>Enclosure south east of Dockwell Hole, South Brent, South Hams</b>		
DESIGNATION:	Scheduled Monument	LIST ENTRY NUMBER:	1002665
CONDITION:	Generally unsatisfactory with major localised problems	TREND:	Declining
PRINCIPAL VULNERABILITY:	Plant growth	NEW ENTRY?:	No
OWNER TYPE:	Private	CONTACT:	Andy Crabb 01626 832093
SITE NAME:	<b>Enclosure with hut circles and rectangular pens, south of Bala Brook, South Brent, South Hams</b>		
DESIGNATION:	Scheduled Monument	LIST ENTRY NUMBER:	1012775
CONDITION:	Generally unsatisfactory with major localised problems	TREND:	Declining
PRINCIPAL VULNERABILITY:	Plant growth	NEW ENTRY?:	No
OWNER TYPE:	Mixed, multiple owners	CONTACT:	Andy Crabb 01626 832093
SITE NAME:	<b>Enclosure with hut circles north of Bala Brook intake, South Brent, South Hams</b>		
DESIGNATION:	Scheduled Monument	LIST ENTRY NUMBER:	1012776
CONDITION:	Generally unsatisfactory with major localised problems	TREND:	Declining
PRINCIPAL VULNERABILITY:	Plant growth	NEW ENTRY?:	No
OWNER TYPE:	Mixed, multiple owners	CONTACT:	Andy Crabb 01626 832093

**PRIORITY CATEGORIES**

- A** Immediate risk of further rapid deterioration or loss of fabric; no solution agreed.  
**B** Immediate risk of further rapid deterioration or loss of fabric; solution agreed but not yet implemented.  
**C** Slow decay; no solution agreed.

- D** Slow decay; solution agreed but not yet implemented.  
**E** Under repair or in fair to good repair, but no user identified; or under threat of vacancy with no obvious new user (applicable only to buildings capable of beneficial use).

- F** Repair scheme in progress and (where applicable) end use or user identified; or functionally redundant buildings with new use agreed but not yet implemented.

**NOTE**  
 Last year's priority category is shown in brackets (otherwise, New Entry is noted).

**ABBREVIATIONS**

CA	Conservation Area
LB	Listed Building
LPA	Local Planning Authority
NP	National Park
RPG	Registered Park and Garden
SM	Scheduled Monument
UA	Unitary Authority
WHS	World Heritage Site

SITE NAME:	<b>Enclosure with hut circles north of Bala Brook intake, South Brent, South Hams</b>		
DESIGNATION:	Scheduled Monument	LIST ENTRY NUMBER:	1012783
CONDITION:	Generally satisfactory but with significant localised problems	TREND:	Declining
PRINCIPAL VULNERABILITY:	Plant growth	NEW ENTRY?:	No
OWNER TYPE:	Private, multiple owners	CONTACT:	Andy Crabb 01626 832093
SITE NAME:	<b>Enclosures and hut circles at Petre's Pits Bottom, South Brent, South Hams</b>		
DESIGNATION:	Scheduled Monument	LIST ENTRY NUMBER:	1004557
CONDITION:	Generally satisfactory but with significant localised problems	TREND:	Declining
PRINCIPAL VULNERABILITY:	Plant growth	NEW ENTRY?:	No
OWNER TYPE:	Mixed, multiple owners	CONTACT:	Andy Crabb 01626 832093
SITE NAME:	<b>Hut circle and fields, Bishop's Mead, South Brent, South Hams</b>		
DESIGNATION:	Scheduled Monument	LIST ENTRY NUMBER:	1002537
CONDITION:	Generally satisfactory but with significant localised problems	TREND:	Declining
PRINCIPAL VULNERABILITY:	Plant growth	NEW ENTRY?:	No
OWNER TYPE:	Utility	CONTACT:	Andy Crabb 01626 832093
SITE NAME:	<b>Hut enclosure north of Old Hill, South Brent, South Hams</b>		
DESIGNATION:	Scheduled Monument	LIST ENTRY NUMBER:	1002664
CONDITION:	Generally satisfactory but with significant localised problems	TREND:	Declining
PRINCIPAL VULNERABILITY:	Plant growth	NEW ENTRY?:	No
OWNER TYPE:	Mixed, multiple owners	CONTACT:	Andy Crabb 01626 832093
SITE NAME:	<b>One of several stone hut circles north of Corringdon Ball, South Brent, South Hams</b>		
DESIGNATION:	Scheduled Monument	LIST ENTRY NUMBER:	1010202
CONDITION:	Generally satisfactory but with significant localised problems	TREND:	Declining
PRINCIPAL VULNERABILITY:	Plant growth	NEW ENTRY?:	No
OWNER TYPE:	Private	CONTACT:	Andy Crabb 01626 832093
SITE NAME:	<b>Rider's Rings (The Rings), South Brent, South Hams</b>		
DESIGNATION:	Scheduled Monument	LIST ENTRY NUMBER:	1002502
CONDITION:	Generally satisfactory but with minor localised problems	TREND:	Declining
PRINCIPAL VULNERABILITY:	Bracken	NEW ENTRY?:	No
OWNER TYPE:	Utility	CONTACT:	Andy Crabb 01626 832093
SITE NAME:	<b>Three enclosed hut groups, Black Tor, Shipley Bridge, South Brent, South Hams</b>		
DESIGNATION:	Scheduled Monument	LIST ENTRY NUMBER:	1002505
CONDITION:	Generally satisfactory but with significant localised problems	TREND:	Declining
PRINCIPAL VULNERABILITY:	Plant growth	NEW ENTRY?:	No
OWNER TYPE:	Utility	CONTACT:	Andy Crabb 01626 832093

**PRIORITY CATEGORIES**

- A** Immediate risk of further rapid deterioration or loss of fabric; no solution agreed.  
**B** Immediate risk of further rapid deterioration or loss of fabric; solution agreed but not yet implemented.  
**C** Slow decay; no solution agreed.

- D** Slow decay; solution agreed but not yet implemented.  
**E** Under repair or in fair to good repair, but no user identified; or under threat of vacancy with no obvious new user (applicable only to buildings capable of beneficial use).

- F** Repair scheme in progress and (where applicable) end use or user identified; or functionally redundant buildings with new use agreed but not yet implemented.

**NOTE**  
 Last year's priority category is shown in brackets (otherwise, New Entry is noted).

**ABBREVIATIONS**

CA	Conservation Area
LB	Listed Building
LPA	Local Planning Authority
NP	National Park
RPG	Registered Park and Garden
SM	Scheduled Monument
UA	Unitary Authority
WHS	World Heritage Site

SITE NAME:	<b>Two conjoined huts between two enclosures north of Bala Brook intake, South Brent, South Hams</b>		
DESIGNATION:	Scheduled Monument	LIST ENTRY NUMBER:	1012778
CONDITION:	Generally unsatisfactory with major localised problems	TREND:	Declining
PRINCIPAL VULNERABILITY:	Plant growth	NEW ENTRY?:	No
OWNER TYPE:	Private, multiple owners	CONTACT:	Andy Crabb 01626 832093
SITE NAME:	<b>Two hut circles on the right bank of Red Brook, South Brent, South Hams</b>		
DESIGNATION:	Scheduled Monument	LIST ENTRY NUMBER:	1013035
CONDITION:	Generally unsatisfactory with major localised problems	TREND:	Declining
PRINCIPAL VULNERABILITY:	Plant growth	NEW ENTRY?:	No
OWNER TYPE:	Private, multiple owners	CONTACT:	Andy Crabb 01626 832093
SITE NAME:	<b>Enclosure with hut circles north of Scad Brook, Ugborough, South Hams</b>		
DESIGNATION:	Scheduled Monument	LIST ENTRY NUMBER:	1012485
CONDITION:	Generally unsatisfactory with major localised problems	TREND:	Declining
PRINCIPAL VULNERABILITY:	Plant growth	NEW ENTRY?:	No
OWNER TYPE:	Private, multiple owners	CONTACT:	Andy Crabb 01626 832093
SITE NAME:	<b>Hembury Castle, West Buckfastleigh, South Hams</b>		
DESIGNATION:	Scheduled Monument	LIST ENTRY NUMBER:	1003859
CONDITION:	Generally satisfactory but with minor localised problems	TREND:	Stable
PRINCIPAL VULNERABILITY:	Plant growth	NEW ENTRY?:	No
OWNER TYPE:	Charity (heritage)	CONTACT:	Andy Crabb 01626 832093
SITE NAME:	<b>Medieval strip field system, tinworks, part of a prehistoric settlement, a cairn and reave on Challacombe Down, Manaton, Teignbridge</b>		
DESIGNATION:	Scheduled Monument	LIST ENTRY NUMBER:	1021393
CONDITION:	Generally satisfactory but with minor localised problems	TREND:	Declining
PRINCIPAL VULNERABILITY:	Bracken	NEW ENTRY?:	No
OWNER TYPE:	Crown	CONTACT:	Andy Crabb 01626 832093
SITE NAME:	<b>Cist on Whitehorse Hill, 910 metres south east of Taw Head, Dartmoor Forest, West Devon</b>		
DESIGNATION:	Scheduled Monument	LIST ENTRY NUMBER:	1020871
CONDITION:	Extensive significant problems	TREND:	Improving
PRINCIPAL VULNERABILITY:	Natural erosion - extensive	NEW ENTRY?:	No
OWNER TYPE:	Crown	CONTACT:	Andy Crabb 01626 832093
SITE NAME:	<b>One of a number of cairns at Black Pool, Ugborough, South Hams</b>		
DESIGNATION:	Scheduled Monument	LIST ENTRY NUMBER:	1012232
CONDITION:	Generally unsatisfactory with major localised problems	TREND:	Declining
PRINCIPAL VULNERABILITY:	Plant growth	NEW ENTRY?:	No
OWNER TYPE:	Private, multiple owners	CONTACT:	Andy Crabb 01626 832093

**PRIORITY CATEGORIES**

- A** Immediate risk of further rapid deterioration or loss of fabric; no solution agreed.  
**B** Immediate risk of further rapid deterioration or loss of fabric; solution agreed but not yet implemented.  
**C** Slow decay; no solution agreed.

- D** Slow decay; solution agreed but not yet implemented.  
**E** Under repair or in fair to good repair, but no user identified; or under threat of vacancy with no obvious new user (applicable only to buildings capable of beneficial use).

- F** Repair scheme in progress and (where applicable) end use or user identified; or functionally redundant buildings with new use agreed but not yet implemented.

**NOTE**  
 Last year's priority category is shown in brackets (otherwise, New Entry is noted).

**ABBREVIATIONS**

CA	Conservation Area
LB	Listed Building
LPA	Local Planning Authority
NP	National Park
RPG	Registered Park and Garden
SM	Scheduled Monument
UA	Unitary Authority
WHS	World Heritage Site

SITE NAME:	<b>One of a number of cairns at Black Pool, Ugborough, South Hams</b>		
DESIGNATION:	Scheduled Monument	LIST ENTRY NUMBER:	1012285
CONDITION:	Generally unsatisfactory with major localised problems	TREND:	Declining
PRINCIPAL VULNERABILITY:	Plant growth	NEW ENTRY?:	No
OWNER TYPE:	Private, multiple owners	CONTACT:	Andy Crabb 01626 832093
SITE NAME:	<b>Stone alignment and cairn south east of Western Beacon, Ugborough, South Hams</b>		
DESIGNATION:	Scheduled Monument	LIST ENTRY NUMBER:	1017604
CONDITION:	Generally satisfactory but with significant localised problems	TREND:	Declining
PRINCIPAL VULNERABILITY:	Plant growth	NEW ENTRY?:	No
OWNER TYPE:	Private, multiple owners	CONTACT:	Andy Crabb 01626 832093
SITE NAME:	<b>Cairn 240 metres north of Crownley Parks, Ilsington, Teignbridge</b>		
DESIGNATION:	Scheduled Monument	LIST ENTRY NUMBER:	1019588
CONDITION:	Generally satisfactory but with significant localised problems	TREND:	Declining
PRINCIPAL VULNERABILITY:	Scrub/tree growth	NEW ENTRY?:	No
OWNER TYPE:	Other not for profit group	CONTACT:	Andy Crabb 01626 832093
SITE NAME:	<b>Settlement on Smallacombe Rocks, Ilsington, Teignbridge</b>		
DESIGNATION:	Scheduled Monument	LIST ENTRY NUMBER:	1002531
CONDITION:	Generally satisfactory but with significant localised problems	TREND:	Declining
PRINCIPAL VULNERABILITY:	Plant growth	NEW ENTRY?:	No
OWNER TYPE:	Mixed, multiple owners	CONTACT:	Andy Crabb 01626 832093
SITE NAME:	<b>Settlement west of Holwell Tor, Ilsington, Teignbridge</b>		
DESIGNATION:	Scheduled Monument	LIST ENTRY NUMBER:	1002529
CONDITION:	Generally unsatisfactory with major localised problems	TREND:	Declining
PRINCIPAL VULNERABILITY:	Plant growth	NEW ENTRY?:	No
OWNER TYPE:	Local authority	CONTACT:	Andy Crabb 01626 832093
SITE NAME:	<b>Prehistoric and medieval settlements and their field systems at Hound Tor, Manaton, Teignbridge</b>		
DESIGNATION:	Scheduled Monument	LIST ENTRY NUMBER:	1016255
CONDITION:	Generally satisfactory but with significant localised problems	TREND:	Declining
PRINCIPAL VULNERABILITY:	Visitor erosion - extensive	NEW ENTRY?:	No
OWNER TYPE:	Private	CONTACT:	Andy Crabb 01626 832093
SITE NAME:	<b>Medieval strip fields, tinworks, prehistoric settlements, and a cairn on the lower western slopes of Hamel Down, Manaton / Widecombe in the Moor, Teignbridge</b>		
DESIGNATION:	Scheduled Monument	LIST ENTRY NUMBER:	1021394
CONDITION:	Generally satisfactory but with minor localised problems	TREND:	Improving
PRINCIPAL VULNERABILITY:	Plant growth	NEW ENTRY?:	No
OWNER TYPE:	Crown	CONTACT:	Andy Crabb 01626 832093

**PRIORITY CATEGORIES**

- A** Immediate risk of further rapid deterioration or loss of fabric; no solution agreed.  
**B** Immediate risk of further rapid deterioration or loss of fabric; solution agreed but not yet implemented.  
**C** Slow decay; no solution agreed.

- D** Slow decay; solution agreed but not yet implemented.  
**E** Under repair or in fair to good repair, but no user identified; or under threat of vacancy with no obvious new user (applicable only to buildings capable of beneficial use).

- F** Repair scheme in progress and (where applicable) end use or user identified; or functionally redundant buildings with new use agreed but not yet implemented.

**NOTE**  
 Last year's priority category is shown in brackets (otherwise, New Entry is noted).

**ABBREVIATIONS**

CA	Conservation Area
LB	Listed Building
LPA	Local Planning Authority
NP	National Park
RPG	Registered Park and Garden
SM	Scheduled Monument
UA	Unitary Authority
WHS	World Heritage Site

SITE NAME:	<b>Enclosure south west of Hingston Rocks, Moretonhampstead, Teignbridge</b>		
DESIGNATION:	Scheduled Monument	LIST ENTRY NUMBER:	1002496
CONDITION:	Generally unsatisfactory with major localised problems	TREND:	Declining
PRINCIPAL VULNERABILITY:	Scrub/tree growth	NEW ENTRY?:	No
OWNER TYPE:	Private, multiple owners	CONTACT:	Andy Crabb 01626 832093

SITE NAME:	<b>Hut circles on Hedge Down, Widecombe in the Moor, Teignbridge</b>		
DESIGNATION:	Scheduled Monument	LIST ENTRY NUMBER:	1002620
CONDITION:	Generally unsatisfactory with major localised problems	TREND:	Declining
PRINCIPAL VULNERABILITY:	Plant growth	NEW ENTRY?:	No
OWNER TYPE:	Private	CONTACT:	Andy Crabb 01626 832093

SITE NAME:	<b>Two cairns on Cator Common, Widecombe in the Moor, Teignbridge</b>		
DESIGNATION:	Scheduled Monument	LIST ENTRY NUMBER:	1003297
CONDITION:	Generally satisfactory but with significant localised problems	TREND:	Declining
PRINCIPAL VULNERABILITY:	Plant growth	NEW ENTRY?:	No
OWNER TYPE:	Private, multiple owners	CONTACT:	Andy Crabb 01626 832093

SITE NAME:	<b>Camp south east of Okehampton, Okehampton Hamlets, West Devon</b>		
DESIGNATION:	Scheduled Monument	LIST ENTRY NUMBER:	1003873
CONDITION:	Generally satisfactory but with significant localised problems	TREND:	Declining
PRINCIPAL VULNERABILITY:	Bracken	NEW ENTRY?:	No
OWNER TYPE:	Private	CONTACT:	Andy Crabb 01626 832093

SITE NAME:	<b>Deserted medieval site 400 metres west of Okehampton camp, Okehampton Hamlets, West Devon</b>		
DESIGNATION:	Scheduled Monument	LIST ENTRY NUMBER:	1002654
CONDITION:	Generally satisfactory but with significant localised problems	TREND:	Declining
PRINCIPAL VULNERABILITY:	Plant growth - General	NEW ENTRY?:	No
OWNER TYPE:	Private	CONTACT:	Andy Crabb 01626 832093

SITE NAME:	<b>Deserted medieval site north of Okehampton camp, Okehampton Hamlets, West Devon</b>		
DESIGNATION:	Scheduled Monument	LIST ENTRY NUMBER:	1002630
CONDITION:	Generally satisfactory but with minor localised problems	TREND:	Stable
PRINCIPAL VULNERABILITY:	Vehicle damage/erosion - moderate	NEW ENTRY?:	No
OWNER TYPE:	Private	CONTACT:	Andy Crabb 01626 832093

SITE NAME:	<b>Deserted medieval site north west of Okehampton camp, Okehampton Hamlets, West Devon</b>		
DESIGNATION:	Scheduled Monument	LIST ENTRY NUMBER:	1004602
CONDITION:	Extensive significant problems	TREND:	Declining
PRINCIPAL VULNERABILITY:	Plant growth - General	NEW ENTRY?:	No
OWNER TYPE:	Private	CONTACT:	Andy Crabb 01626 832093

**PRIORITY CATEGORIES**

- A** Immediate risk of further rapid deterioration or loss of fabric; no solution agreed.  
**B** Immediate risk of further rapid deterioration or loss of fabric; solution agreed but not yet implemented.  
**C** Slow decay; no solution agreed.

- D** Slow decay; solution agreed but not yet implemented.  
**E** Under repair or in fair to good repair, but no user identified; or under threat of vacancy with no obvious new user (applicable only to buildings capable of beneficial use).

- F** Repair scheme in progress and (where applicable) end use or user identified; or functionally redundant buildings with new use agreed but not yet implemented.

**NOTE**  
 Last year's priority category is shown in brackets (otherwise, New Entry is noted).

**ABBREVIATIONS**

CA	Conservation Area
LB	Listed Building
LPA	Local Planning Authority
NP	National Park
RPG	Registered Park and Garden
SM	Scheduled Monument
UA	Unitary Authority
WHS	World Heritage Site

SITE NAME:	Round cairn on Standon Hill, Peter Tavy, West Devon		
DESIGNATION:	Scheduled Monument	LIST ENTRY NUMBER:	1016253
CONDITION:	Generally unsatisfactory with major localised problems	TREND:	Stable
PRINCIPAL VULNERABILITY:	Visitor erosion - extensive	NEW ENTRY?:	No
OWNER TYPE:	Government or agency	CONTACT:	Andy Crabb 01626 832093
SITE NAME:	A double stone hut circle and enclosure 280 metres south of Deadlake Foot, Dartmoor Forest, West Devon		
DESIGNATION:	Scheduled Monument	LIST ENTRY NUMBER:	1011569
CONDITION:	Generally satisfactory but with significant localised problems	TREND:	Declining
PRINCIPAL VULNERABILITY:	Plant growth	NEW ENTRY?:	No
OWNER TYPE:	Crown	CONTACT:	Andy Crabb 01626 832093
SITE NAME:	Camp 325 yards (300 metres) south east of Archerton, Dartmoor Forest, West Devon		
DESIGNATION:	Scheduled Monument	LIST ENTRY NUMBER:	1002636
CONDITION:	Generally unsatisfactory with major localised problems	TREND:	Declining
PRINCIPAL VULNERABILITY:	Forestry	NEW ENTRY?:	No
OWNER TYPE:	Crown	CONTACT:	Andy Crabb 01626 832093
SITE NAME:	Coaxial fields, prehistoric settlement, two cairns and a stone alignment in Little Stannon Newtake, 900 metres south east of Stannon Tor, Dartmoor Forest, West Devon		
DESIGNATION:	Scheduled Monument	LIST ENTRY NUMBER:	1021339
CONDITION:	Generally satisfactory but with significant localised problems	TREND:	Declining
PRINCIPAL VULNERABILITY:	Plant growth	NEW ENTRY?:	No
OWNER TYPE:	Crown	CONTACT:	Andy Crabb 01626 832093
SITE NAME:	Medieval settlement 470 metres east of Hartyland, Dartmoor Forest, West Devon		
DESIGNATION:	Scheduled Monument	LIST ENTRY NUMBER:	1021338
CONDITION:	Generally satisfactory but with significant localised problems	TREND:	Stable
PRINCIPAL VULNERABILITY:	Plant growth	NEW ENTRY?:	No
OWNER TYPE:	Crown	CONTACT:	Andy Crabb 01626 832093
SITE NAME:	Prehistoric enclosed settlement 740 metres north west of Hartland Tor, Dartmoor Forest, West Devon		
DESIGNATION:	Scheduled Monument	LIST ENTRY NUMBER:	1021335
CONDITION:	Generally unsatisfactory with major localised problems	TREND:	Declining
PRINCIPAL VULNERABILITY:	Plant growth	NEW ENTRY?:	No
OWNER TYPE:	Crown	CONTACT:	Andy Crabb 01626 832093
SITE NAME:	Hut circle and field system north west of Saddle Bridge, Dartmoor Forest / Holne, West Devon		
DESIGNATION:	Scheduled Monument	LIST ENTRY NUMBER:	1002601
CONDITION:	Generally unsatisfactory with major localised problems	TREND:	Stable
PRINCIPAL VULNERABILITY:	Plant growth	NEW ENTRY?:	No
OWNER TYPE:	Crown	CONTACT:	Andy Crabb 01626 832093

## PRIORITY CATEGORIES

- A** Immediate risk of further rapid deterioration or loss of fabric; no solution agreed.  
**B** Immediate risk of further rapid deterioration or loss of fabric; solution agreed but not yet implemented.  
**C** Slow decay; no solution agreed.

- D** Slow decay; solution agreed but not yet implemented.  
**E** Under repair or in fair to good repair, but no user identified; or under threat of vacancy with no obvious new user (applicable only to buildings capable of beneficial use).

- F** Repair scheme in progress and (where applicable) end use or user identified; or functionally redundant buildings with new use agreed but not yet implemented.

**NOTE**  
 Last year's priority category is shown in brackets (otherwise, New Entry is noted).

## ABBREVIATIONS

CA	Conservation Area
LB	Listed Building
LPA	Local Planning Authority
NP	National Park
RPG	Registered Park and Garden
SM	Scheduled Monument
UA	Unitary Authority
WHS	World Heritage Site

SITE NAME:	<b>Prestonbury Castle (hillfort), Drewsteignton, West Devon</b>		
DESIGNATION:	Scheduled Monument	LIST ENTRY NUMBER:	1003861
CONDITION:	Generally satisfactory but with significant localised problems	TREND:	Declining
PRINCIPAL VULNERABILITY:	Animal burrowing - moderate	NEW ENTRY?:	No
OWNER TYPE:	Private	CONTACT:	Andy Crabb 01626 832093
SITE NAME:	<b>Part of a coaxial field system, prehistoric settlements and cairns on Buttern Hill, Gidleigh, West Devon</b>		
DESIGNATION:	Scheduled Monument	LIST ENTRY NUMBER:	1021215
CONDITION:	Generally satisfactory but with significant localised problems	TREND:	Declining
PRINCIPAL VULNERABILITY:	Plant growth	NEW ENTRY?:	No
OWNER TYPE:	Private, multiple owners	CONTACT:	Andy Crabb 01626 832093
SITE NAME:	<b>Stone hut circle 380 metres north west of North Creaber, Gidleigh, West Devon</b>		
DESIGNATION:	Scheduled Monument	LIST ENTRY NUMBER:	1021220
CONDITION:	Generally satisfactory but with significant localised problems	TREND:	Declining
PRINCIPAL VULNERABILITY:	Plant growth	NEW ENTRY?:	No
OWNER TYPE:	Private	CONTACT:	Andy Crabb 01626 832093
SITE NAME:	<b>Two stone hut circles and field system, 590 metres south of Buttern, forming part of a coaxial field system on Buttern Hill, Gidleigh, West Devon</b>		
DESIGNATION:	Scheduled Monument	LIST ENTRY NUMBER:	1021218
CONDITION:	Generally unsatisfactory with major localised problems	TREND:	Declining
PRINCIPAL VULNERABILITY:	Plant growth	NEW ENTRY?:	No
OWNER TYPE:	Private	CONTACT:	Andy Crabb 01626 832093
SITE NAME:	<b>Enclosure, two stone hut circles and an alignment of upright stones 780 metres north west of Little Links Tor, LCPs of Bridestowe and Sourton, West Devon</b>		
DESIGNATION:	Scheduled Monument	LIST ENTRY NUMBER:	1007648
CONDITION:	Generally satisfactory but with significant localised problems	TREND:	Declining
PRINCIPAL VULNERABILITY:	Plant growth	NEW ENTRY?:	No
OWNER TYPE:	Crown	CONTACT:	Andy Crabb 01626 832093
SITE NAME:	<b>Hut circles and a length of enclosure wall, forming part of a stone hut circle settlement 600 metres east of Nodden Gate, Lydford / LCPs of Bridestowe and Sourton, West Devon</b>		
DESIGNATION:	Scheduled Monument	LIST ENTRY NUMBER:	1008638
CONDITION:	Generally satisfactory but with significant localised problems	TREND:	Declining
PRINCIPAL VULNERABILITY:	Plant growth	NEW ENTRY?:	No
OWNER TYPE:	Crown	CONTACT:	Andy Crabb 01626 832093
SITE NAME:	<b>Stone hut circle 530 metres ESE of Nodden Gate forming an outlying part of a stone hut circle settlement, Lydford, West Devon</b>		
DESIGNATION:	Scheduled Monument	LIST ENTRY NUMBER:	1008639
CONDITION:	Generally satisfactory but with significant localised problems	TREND:	Declining
PRINCIPAL VULNERABILITY:	Plant growth	NEW ENTRY?:	No
OWNER TYPE:	Crown	CONTACT:	Andy Crabb 01626 832093

**PRIORITY CATEGORIES**

- A** Immediate risk of further rapid deterioration or loss of fabric; no solution agreed.
- B** Immediate risk of further rapid deterioration or loss of fabric; solution agreed but not yet implemented.
- C** Slow decay; no solution agreed.
- D** Slow decay; solution agreed but not yet implemented.
- E** Under repair or in fair to good repair, but no user identified; or under threat of vacancy with no obvious new user (applicable only to buildings capable of beneficial use).
- F** Repair scheme in progress and (where applicable) end use or user identified; or functionally redundant buildings with new use agreed but not yet implemented.

**NOTE**  
Last year's priority category is shown in brackets (otherwise, New Entry is noted).

**ABBREVIATIONS**

CA	Conservation Area
LB	Listed Building
LPA	Local Planning Authority
NP	National Park
RPG	Registered Park and Garden
SM	Scheduled Monument
UA	Unitary Authority
WHS	World Heritage Site

SITE NAME:	Stone hut circle 610 metres ESE of Nodden Gate forming an outlying part of a stone hut circle settlement, Lydford, West Devon		
DESIGNATION:	Scheduled Monument	LIST ENTRY NUMBER:	1008656
CONDITION:	Generally satisfactory but with significant localised problems	TREND:	Declining
PRINCIPAL VULNERABILITY:	Plant growth	NEW ENTRY?:	No
OWNER TYPE:	Crown	CONTACT:	Andy Crabb 01626 832093
SITE NAME:	Four round barrows on Wigford Down, Meavy, West Devon		
DESIGNATION:	Scheduled Monument	LIST ENTRY NUMBER:	1002522
CONDITION:	Generally satisfactory but with significant localised problems	TREND:	Declining
PRINCIPAL VULNERABILITY:	Plant growth	NEW ENTRY?:	No
OWNER TYPE:	Mixed, multiple owners	CONTACT:	Andy Crabb 01626 832093
SITE NAME:	Greenwell Girt socket stone 600 metres SSW of Lovaton hamlet, Meavy, West Devon		
DESIGNATION:	Scheduled Monument	LIST ENTRY NUMBER:	1008929
CONDITION:	Extensive significant problems	TREND:	Stable
PRINCIPAL VULNERABILITY:	Other	NEW ENTRY?:	No
OWNER TYPE:	Private	CONTACT:	Andy Crabb 01626 832093
SITE NAME:	Hut circles south east of Brisworthy, Meavy, West Devon		
DESIGNATION:	Scheduled Monument	LIST ENTRY NUMBER:	1004585
CONDITION:	Generally unsatisfactory with major localised problems	TREND:	Declining
PRINCIPAL VULNERABILITY:	Plant growth	NEW ENTRY?:	No
OWNER TYPE:	Commercial company	CONTACT:	Andy Crabb 01626 832093
SITE NAME:	Prehistoric enclosures on Dewerstone Hill, 500 metres south east of Dewerstone Cottage, Meavy, West Devon		
DESIGNATION:	Scheduled Monument	LIST ENTRY NUMBER:	1020241
CONDITION:	Generally unsatisfactory with major localised problems	TREND:	Declining
PRINCIPAL VULNERABILITY:	Plant growth	NEW ENTRY?:	No
OWNER TYPE:	Charity (heritage)	CONTACT:	Andy Crabb 01626 832093
SITE NAME:	Settlement on Wigford Down, Meavy, West Devon		
DESIGNATION:	Scheduled Monument	LIST ENTRY NUMBER:	1002550
CONDITION:	Generally satisfactory but with significant localised problems	TREND:	Declining
PRINCIPAL VULNERABILITY:	Plant growth	NEW ENTRY?:	No
OWNER TYPE:	Private	CONTACT:	Andy Crabb 01626 832093
SITE NAME:	Settlement on Wigford Down south of Durance, Meavy, West Devon		
DESIGNATION:	Scheduled Monument	LIST ENTRY NUMBER:	1002523
CONDITION:	Generally satisfactory but with significant localised problems	TREND:	Declining
PRINCIPAL VULNERABILITY:	Plant growth	NEW ENTRY?:	No
OWNER TYPE:	Private	CONTACT:	Andy Crabb 01626 832093

## PRIORITY CATEGORIES

- A** Immediate risk of further rapid deterioration or loss of fabric; no solution agreed.
- B** Immediate risk of further rapid deterioration or loss of fabric; solution agreed but not yet implemented.
- C** Slow decay; no solution agreed.
- D** Slow decay; solution agreed but not yet implemented.
- E** Under repair or in fair to good repair, but no user identified; or under threat of vacancy with no obvious new user (applicable only to buildings capable of beneficial use).
- F** Repair scheme in progress and (where applicable) end use or user identified; or functionally redundant buildings with new use agreed but not yet implemented.

**NOTE**  
Last year's priority category is shown in brackets (otherwise, New Entry is noted).

## ABBREVIATIONS

CA	Conservation Area
LB	Listed Building
LPA	Local Planning Authority
NP	National Park
RPG	Registered Park and Garden
SM	Scheduled Monument
UA	Unitary Authority
WHS	World Heritage Site



SITE NAME:	Three hut circles north west of Cadworthy, Meavy, West Devon		
DESIGNATION:	Scheduled Monument	LIST ENTRY NUMBER:	1003057
CONDITION:	Generally unsatisfactory with major localised problems	TREND:	Declining
PRINCIPAL VULNERABILITY:	Plant growth	NEW ENTRY?:	No
OWNER TYPE:	Private	CONTACT:	Andy Crabb 01626 832093
SITE NAME:	Two hut circles south of Catstor Down, Meavy, West Devon		
DESIGNATION:	Scheduled Monument	LIST ENTRY NUMBER:	1002548
CONDITION:	Generally satisfactory but with significant localised problems	TREND:	Declining
PRINCIPAL VULNERABILITY:	Plant growth	NEW ENTRY?:	No
OWNER TYPE:	Private	CONTACT:	Andy Crabb 01626 832093
SITE NAME:	An enclosed stone hut circle settlement, three round cairns and a length of reave 650 metres WSW of Ger Tor, Peter Tavy, West Devon		
DESIGNATION:	Scheduled Monument	LIST ENTRY NUMBER:	1008711
CONDITION:	Generally unsatisfactory with major localised problems	TREND:	Declining
PRINCIPAL VULNERABILITY:	Plant growth	NEW ENTRY?:	No
OWNER TYPE:	Government or agency	CONTACT:	Andy Crabb 01626 832093
SITE NAME:	Cairnfield and two stone hut circles 490 metres and 550 metres south west of Cox Tor, Peter Tavy, West Devon		
DESIGNATION:	Scheduled Monument	LIST ENTRY NUMBER:	1020004
CONDITION:	Generally satisfactory but with significant localised problems	TREND:	Declining
PRINCIPAL VULNERABILITY:	Plant growth	NEW ENTRY?:	No
OWNER TYPE:	Crown	CONTACT:	Andy Crabb 01626 832093
SITE NAME:	Coaxial field system and prehistoric settlement 410 metres west of Cox Tor, Peter Tavy, West Devon		
DESIGNATION:	Scheduled Monument	LIST ENTRY NUMBER:	1020090
CONDITION:	Generally satisfactory but with significant localised problems	TREND:	Declining
PRINCIPAL VULNERABILITY:	Plant growth	NEW ENTRY?:	No
OWNER TYPE:	Crown	CONTACT:	Andy Crabb 01626 832093
SITE NAME:	Stone alignment, five cairns, two stone hut circles and a length of reave 600 metres north east of Horseyeatt, Walkhampton, West Devon		
DESIGNATION:	Scheduled Monument	LIST ENTRY NUMBER:	1019566
CONDITION:	Generally unsatisfactory with major localised problems	TREND:	Declining
PRINCIPAL VULNERABILITY:	Scrub/tree growth	NEW ENTRY?:	No
OWNER TYPE:	Private	CONTACT:	Andy Crabb 01626 832093
SITE NAME:	Prehistoric settlement 610 metres south west of Cox Tor, Peter Tavy, West Devon		
DESIGNATION:	Scheduled Monument	LIST ENTRY NUMBER:	1020002
CONDITION:	Generally satisfactory but with significant localised problems	TREND:	Declining
PRINCIPAL VULNERABILITY:	Plant growth	NEW ENTRY?:	No
OWNER TYPE:	Crown	CONTACT:	Andy Crabb 01626 832093

## PRIORITY CATEGORIES

- A** Immediate risk of further rapid deterioration or loss of fabric; no solution agreed.  
**B** Immediate risk of further rapid deterioration or loss of fabric; solution agreed but not yet implemented.  
**C** Slow decay; no solution agreed.

- D** Slow decay; solution agreed but not yet implemented.  
**E** Under repair or in fair to good repair, but no user identified; or under threat of vacancy with no obvious new user (applicable only to buildings capable of beneficial use).

- F** Repair scheme in progress and (where applicable) end use or user identified; or functionally redundant buildings with new use agreed but not yet implemented.

**NOTE**  
 Last year's priority category is shown in brackets (otherwise, New Entry is noted).

## ABBREVIATIONS

CA	Conservation Area
LB	Listed Building
LPA	Local Planning Authority
NP	National Park
RPG	Registered Park and Garden
SM	Scheduled Monument
UA	Unitary Authority
WHS	World Heritage Site

SITE NAME:	Stone hut circle and a short length of boundary wall forming part of an unenclosed stone hut circle settlement on the north east slope of Cox Tor, Peter Tavy, West Devon		
DESIGNATION:	Scheduled Monument	LIST ENTRY NUMBER:	1011432
CONDITION:	Generally satisfactory but with significant localised problems	TREND:	Declining
PRINCIPAL VULNERABILITY:	Plant growth	NEW ENTRY?:	No
OWNER TYPE:	Crown	CONTACT:	Andy Crabb 01626 832093
SITE NAME:	Cairnfield 460 metres south east of Cox Tor, Peter Tavy / Whitchurch, West Devon		
DESIGNATION:	Scheduled Monument	LIST ENTRY NUMBER:	1020005
CONDITION:	Generally satisfactory but with significant localised problems	TREND:	Declining
PRINCIPAL VULNERABILITY:	Plant growth	NEW ENTRY?:	No
OWNER TYPE:	Crown	CONTACT:	Andy Crabb 01626 832093
SITE NAME:	Cairn south west of Lower Hartor Tor, Sheepstor, West Devon		
DESIGNATION:	Scheduled Monument	LIST ENTRY NUMBER:	1012293
CONDITION:	Generally satisfactory but with significant localised problems	TREND:	Stable
PRINCIPAL VULNERABILITY:	Plant growth	NEW ENTRY?:	No
OWNER TYPE:	Private	CONTACT:	Andy Crabb 01626 832093
SITE NAME:	Cairn with a cist north of Drizzlecombe stone alignments, Sheepstor, West Devon		
DESIGNATION:	Scheduled Monument	LIST ENTRY NUMBER:	1010654
CONDITION:	Generally satisfactory but with significant localised problems	TREND:	Declining
PRINCIPAL VULNERABILITY:	Plant growth	NEW ENTRY?:	No
OWNER TYPE:	Private	CONTACT:	Andy Crabb 01626 832093
SITE NAME:	Cairn with cist north of Gutter Tor, Sheepstor, West Devon		
DESIGNATION:	Scheduled Monument	LIST ENTRY NUMBER:	1012473
CONDITION:	Generally unsatisfactory with major localised problems	TREND:	Declining
PRINCIPAL VULNERABILITY:	Plant growth	NEW ENTRY?:	No
OWNER TYPE:	Private	CONTACT:	Andy Crabb 01626 832093
SITE NAME:	Enclosed stone hut settlement south west of Gutter Tor, Sheepstor, West Devon		
DESIGNATION:	Scheduled Monument	LIST ENTRY NUMBER:	1012251
CONDITION:	Generally satisfactory but with significant localised problems	TREND:	Declining
PRINCIPAL VULNERABILITY:	Plant growth	NEW ENTRY?:	No
OWNER TYPE:	Private	CONTACT:	Andy Crabb 01626 832093
SITE NAME:	Enclosure north west of Gutter Tor, Sheepstor, West Devon		
DESIGNATION:	Scheduled Monument	LIST ENTRY NUMBER:	1012032
CONDITION:	Generally satisfactory but with significant localised problems	TREND:	Declining
PRINCIPAL VULNERABILITY:	Plant growth	NEW ENTRY?:	No
OWNER TYPE:	Private	CONTACT:	Andy Crabb 01626 832093

## PRIORITY CATEGORIES

- A** Immediate risk of further rapid deterioration or loss of fabric; no solution agreed.  
**B** Immediate risk of further rapid deterioration or loss of fabric; solution agreed but not yet implemented.  
**C** Slow decay; no solution agreed.

- D** Slow decay; solution agreed but not yet implemented.  
**E** Under repair or in fair to good repair, but no user identified; or under threat of vacancy with no obvious new user (applicable only to buildings capable of beneficial use).

- F** Repair scheme in progress and (where applicable) end use or user identified; or functionally redundant buildings with new use agreed but not yet implemented.

**NOTE**  
 Last year's priority category is shown in brackets (otherwise, New Entry is noted).

## ABBREVIATIONS

CA	Conservation Area
LB	Listed Building
LPA	Local Planning Authority
NP	National Park
RPG	Registered Park and Garden
SM	Scheduled Monument
UA	Unitary Authority
WHS	World Heritage Site

SITE NAME:	Part of Eylesbarrow reave, Sheepstor, West Devon		
DESIGNATION:	Scheduled Monument	LIST ENTRY NUMBER:	1011958
CONDITION:	Generally satisfactory but with significant localised problems	TREND:	Declining
PRINCIPAL VULNERABILITY:	Plant growth	NEW ENTRY?:	No
OWNER TYPE:	Private	CONTACT:	Andy Crabb 01626 832093
SITE NAME:	Two stone alignments and a round cairn 390 metres north west of Sharpitor, Walkhampton, West Devon		
DESIGNATION:	Scheduled Monument	LIST ENTRY NUMBER:	1007422
CONDITION:	Generally satisfactory but with minor localised problems	TREND:	Declining
PRINCIPAL VULNERABILITY:	Stock erosion - moderate	NEW ENTRY?:	No
OWNER TYPE:	Utility	CONTACT:	Andy Crabb 01626 832093
SITE NAME:	Prehistoric enclosed settlement 950 metres north east of Ditsworthy Warren House, Sheepstor, West Devon		
DESIGNATION:	Scheduled Monument	LIST ENTRY NUMBER:	1021058
CONDITION:	Generally satisfactory but with significant localised problems	TREND:	Declining
PRINCIPAL VULNERABILITY:	Plant growth	NEW ENTRY?:	No
OWNER TYPE:	Private	CONTACT:	Andy Crabb 01626 832093
SITE NAME:	Prehistoric settlement, three round cairns and a post-medieval rabbit warren at Legis Tor, Sheepstor, West Devon		
DESIGNATION:	Scheduled Monument	LIST ENTRY NUMBER:	1019876
CONDITION:	Generally unsatisfactory with major localised problems	TREND:	Declining
PRINCIPAL VULNERABILITY:	Plant growth	NEW ENTRY?:	No
OWNER TYPE:	Private	CONTACT:	Andy Crabb 01626 832093
SITE NAME:	Round cairn east of Whittenknowles Rocks, 960 metres ENE of Gutter Tor, Sheepstor, West Devon		
DESIGNATION:	Scheduled Monument	LIST ENTRY NUMBER:	1021052
CONDITION:	Generally satisfactory but with significant localised problems	TREND:	Declining
PRINCIPAL VULNERABILITY:	Plant growth	NEW ENTRY?:	No
OWNER TYPE:	Private	CONTACT:	Andy Crabb 01626 832093
SITE NAME:	Two enclosures and a length of the Eylesbarrow watershed reave 800 metres WSW of Eylesbarrow, Sheepstor, West Devon		
DESIGNATION:	Scheduled Monument	LIST ENTRY NUMBER:	1013474
CONDITION:	Generally satisfactory but with significant localised problems	TREND:	Declining
PRINCIPAL VULNERABILITY:	Plant growth	NEW ENTRY?:	No
OWNER TYPE:	Utility	CONTACT:	Andy Crabb 01626 832093
SITE NAME:	Unenclosed stone hut settlement south west of Gutter Tor, Sheepstor, West Devon		
DESIGNATION:	Scheduled Monument	LIST ENTRY NUMBER:	1012239
CONDITION:	Generally satisfactory but with significant localised problems	TREND:	Declining
PRINCIPAL VULNERABILITY:	Plant growth	NEW ENTRY?:	No
OWNER TYPE:	Private	CONTACT:	Andy Crabb 01626 832093

## PRIORITY CATEGORIES

- A** Immediate risk of further rapid deterioration or loss of fabric; no solution agreed.  
**B** Immediate risk of further rapid deterioration or loss of fabric; solution agreed but not yet implemented.  
**C** Slow decay; no solution agreed.

- D** Slow decay; solution agreed but not yet implemented.  
**E** Under repair or in fair to good repair, but no user identified; or under threat of vacancy with no obvious new user (applicable only to buildings capable of beneficial use).

- F** Repair scheme in progress and (where applicable) end use or user identified; or functionally redundant buildings with new use agreed but not yet implemented.

**NOTE**  
 Last year's priority category is shown in brackets (otherwise, New Entry is noted).

## ABBREVIATIONS

CA	Conservation Area
LB	Listed Building
LPA	Local Planning Authority
NP	National Park
RPG	Registered Park and Garden
SM	Scheduled Monument
UA	Unitary Authority
WHS	World Heritage Site

SITE NAME:	Warren at Sheeps Tor, 520 metres north of Chubstone Cottage, Sheepstor, West Devon		
DESIGNATION:	Scheduled Monument	LIST ENTRY NUMBER:	1021391
CONDITION:	Generally satisfactory but with significant localised problems	TREND:	Stable
PRINCIPAL VULNERABILITY:	Plant growth	NEW ENTRY?:	No
OWNER TYPE:	Mixed, multiple owners	CONTACT:	Andy Crabb 01626 832093
SITE NAME:	Agglomerate enclosure and 15 stone hut circles 560 metres west of Cawsand Beacon, South Tawton, West Devon		
DESIGNATION:	Scheduled Monument	LIST ENTRY NUMBER:	1010791
CONDITION:	Generally satisfactory but with significant localised problems	TREND:	Declining
PRINCIPAL VULNERABILITY:	Plant growth	NEW ENTRY?:	No
OWNER TYPE:	Crown	CONTACT:	Andy Crabb 01626 832093
SITE NAME:	Agglomerate enclosure and ten stone hut circles 500 metres west of Cawsand Beacon, South Tawton, West Devon		
DESIGNATION:	Scheduled Monument	LIST ENTRY NUMBER:	1010790
CONDITION:	Generally satisfactory but with significant localised problems	TREND:	Declining
PRINCIPAL VULNERABILITY:	Plant growth	NEW ENTRY?:	No
OWNER TYPE:	Crown	CONTACT:	Andy Crabb 01626 832093
SITE NAME:	An agglomerated enclosed settlement 480 metres west of Stoneyhurst, South Tawton, West Devon		
DESIGNATION:	Scheduled Monument	LIST ENTRY NUMBER:	1017285
CONDITION:	Generally satisfactory but with significant localised problems	TREND:	Declining
PRINCIPAL VULNERABILITY:	Plant growth	NEW ENTRY?:	No
OWNER TYPE:	Crown	CONTACT:	Andy Crabb 01626 832093
SITE NAME:	A prehistoric settlement complex, length of reave, tin streamwork and stamping mill on the western slopes of Cosdon Hill, Dartmoor Forest / South Tawton, West Devon		
DESIGNATION:	Scheduled Monument	LIST ENTRY NUMBER:	1015760
CONDITION:	Generally satisfactory but with significant localised problems	TREND:	Declining
PRINCIPAL VULNERABILITY:	Plant growth	NEW ENTRY?:	No
OWNER TYPE:	Crown	CONTACT:	Andy Crabb 01626 832093
SITE NAME:	Coaxial field system, associated and later remains at Throwleigh Common and Kennon Hill, Gidleigh / Throwleigh, West Devon		
DESIGNATION:	Scheduled Monument	LIST ENTRY NUMBER:	1018916
CONDITION:	Generally unsatisfactory with major localised problems	TREND:	Declining
PRINCIPAL VULNERABILITY:	Plant growth	NEW ENTRY?:	No
OWNER TYPE:	Mixed, multiple owners	CONTACT:	Andy Crabb 01626 832093
SITE NAME:	A length of the Great Western Reave, a prehistoric settlement, three cairns and two field systems on Walkhampton Common, Walkhampton, West Devon		
DESIGNATION:	Scheduled Monument	LIST ENTRY NUMBER:	1019589
CONDITION:	Generally satisfactory but with significant localised problems	TREND:	Declining
PRINCIPAL VULNERABILITY:	Plant growth	NEW ENTRY?:	No
OWNER TYPE:	Private	CONTACT:	Andy Crabb 01626 832093

## PRIORITY CATEGORIES

- A** Immediate risk of further rapid deterioration or loss of fabric; no solution agreed.  
**B** Immediate risk of further rapid deterioration or loss of fabric; solution agreed but not yet implemented.  
**C** Slow decay; no solution agreed.

- D** Slow decay; solution agreed but not yet implemented.  
**E** Under repair or in fair to good repair, but no user identified; or under threat of vacancy with no obvious new user (applicable only to buildings capable of beneficial use).

- F** Repair scheme in progress and (where applicable) end use or user identified; or functionally redundant buildings with new use agreed but not yet implemented.

**NOTE**  
 Last year's priority category is shown in brackets (otherwise, New Entry is noted).

## ABBREVIATIONS

CA	Conservation Area
LB	Listed Building
LPA	Local Planning Authority
NP	National Park
RPG	Registered Park and Garden
SM	Scheduled Monument
UA	Unitary Authority
WHS	World Heritage Site

SITE NAME:	An enclosed stone hut circle settlement and later tin working earthworks, 540 metres south east of Down Tor, Walkhampton, West Devon		
DESIGNATION:	Scheduled Monument	LIST ENTRY NUMBER:	1009088
CONDITION:	Generally satisfactory but with significant localised problems	TREND:	Declining
PRINCIPAL VULNERABILITY:	Plant growth	NEW ENTRY?:	No
OWNER TYPE:	Utility	CONTACT:	Andy Crabb 01626 832093
SITE NAME:	An enclosure, attached stone hut circle and length of reave 180 metres NNE of Leather Tor, Walkhampton, West Devon		
DESIGNATION:	Scheduled Monument	LIST ENTRY NUMBER:	1011248
CONDITION:	Generally satisfactory but with significant localised problems	TREND:	Declining
PRINCIPAL VULNERABILITY:	Plant growth	NEW ENTRY?:	No
OWNER TYPE:	Utility	CONTACT:	Andy Crabb 01626 832093
SITE NAME:	An enclosure containing one stone hut circle 460 metres west of Cross Gate, Walkhampton, West Devon		
DESIGNATION:	Scheduled Monument	LIST ENTRY NUMBER:	1009091
CONDITION:	Generally unsatisfactory with major localised problems	TREND:	Declining
PRINCIPAL VULNERABILITY:	Plant growth	NEW ENTRY?:	No
OWNER TYPE:	Utility	CONTACT:	Andy Crabb 01626 832093
SITE NAME:	An enclosure, six stone hut circles, a length of reave and several prospecting pits 170 metres north east of Leather Tor, Walkhampton, West Devon		
DESIGNATION:	Scheduled Monument	LIST ENTRY NUMBER:	1011247
CONDITION:	Generally satisfactory but with significant localised problems	TREND:	Declining
PRINCIPAL VULNERABILITY:	Plant growth	NEW ENTRY?:	No
OWNER TYPE:	Utility	CONTACT:	Andy Crabb 01626 832093
SITE NAME:	Eleven stone hut circles, a length of boundary wall and a field system forming part of an unenclosed settlement on the north east slope of Sharpitor, Walkhampton, West Devon		
DESIGNATION:	Scheduled Monument	LIST ENTRY NUMBER:	1007435
CONDITION:	Generally unsatisfactory with major localised problems	TREND:	Declining
PRINCIPAL VULNERABILITY:	Plant growth	NEW ENTRY?:	No
OWNER TYPE:	Utility	CONTACT:	Andy Crabb 01626 832093
SITE NAME:	Enclosure and stone hut circle 320 metres north east of Sharpitor forming part of a stone hut circle settlement, Walkhampton, West Devon		
DESIGNATION:	Scheduled Monument	LIST ENTRY NUMBER:	1007434
CONDITION:	Generally unsatisfactory with major localised problems	TREND:	Declining
PRINCIPAL VULNERABILITY:	Plant growth	NEW ENTRY?:	No
OWNER TYPE:	Utility	CONTACT:	Andy Crabb 01626 832093
SITE NAME:	Enclosure and stone hut circle 700 metres west of Sharpitor, Walkhampton, West Devon		
DESIGNATION:	Scheduled Monument	LIST ENTRY NUMBER:	1019590
CONDITION:	Generally satisfactory but with significant localised problems	TREND:	Declining
PRINCIPAL VULNERABILITY:	Plant growth	NEW ENTRY?:	No
OWNER TYPE:	Private	CONTACT:	Andy Crabb 01626 832093

## PRIORITY CATEGORIES

- A** Immediate risk of further rapid deterioration or loss of fabric; no solution agreed.  
**B** Immediate risk of further rapid deterioration or loss of fabric; solution agreed but not yet implemented.  
**C** Slow decay; no solution agreed.

- D** Slow decay; solution agreed but not yet implemented.  
**E** Under repair or in fair to good repair, but no user identified; or under threat of vacancy with no obvious new user (applicable only to buildings capable of beneficial use).

- F** Repair scheme in progress and (where applicable) end use or user identified; or functionally redundant buildings with new use agreed but not yet implemented.

**NOTE**  
 Last year's priority category is shown in brackets (otherwise, New Entry is noted).

## ABBREVIATIONS

CA	Conservation Area
LB	Listed Building
LPA	Local Planning Authority
NP	National Park
RPG	Registered Park and Garden
SM	Scheduled Monument
UA	Unitary Authority
WHS	World Heritage Site

SITE NAME:	Medieval settlement on Peek Hill, 240 metres and 280 metres north east of Lowery Tor, Walkhampton, West Devon		
DESIGNATION:	Scheduled Monument	LIST ENTRY NUMBER:	1020237
CONDITION:	Generally satisfactory but with significant localised problems	TREND:	Declining
PRINCIPAL VULNERABILITY:	Plant growth	NEW ENTRY?:	No
OWNER TYPE:	Utility	CONTACT:	Andy Crabb 01626 832093
SITE NAME:	Prehistoric coaxial field system and cairns, an historic enclosure and part of RAF Sharpitor, situated on and around Peek Hill, Walkhampton, West Devon		
DESIGNATION:	Scheduled Monument	LIST ENTRY NUMBER:	1020238
CONDITION:	Generally satisfactory but with significant localised problems	TREND:	Declining
PRINCIPAL VULNERABILITY:	Plant growth	NEW ENTRY?:	No
OWNER TYPE:	Mixed, multiple owners	CONTACT:	Andy Crabb 01626 832093
SITE NAME:	Round cairn 340 metres ESE of Norsworthy Bridge, Walkhampton, West Devon		
DESIGNATION:	Scheduled Monument	LIST ENTRY NUMBER:	1008651
CONDITION:	Generally unsatisfactory with major localised problems	TREND:	Declining
PRINCIPAL VULNERABILITY:	Plant growth	NEW ENTRY?:	No
OWNER TYPE:	Utility	CONTACT:	Andy Crabb 01626 832093
SITE NAME:	Stone alignment, two round cairns and a length of Walkhampton Common reave lying in a valley between Sharpitor and Leeden Tor, Walkhampton, West Devon		
DESIGNATION:	Scheduled Monument	LIST ENTRY NUMBER:	1007433
CONDITION:	Generally satisfactory but with significant localised problems	TREND:	Declining
PRINCIPAL VULNERABILITY:	Plant growth	NEW ENTRY?:	No
OWNER TYPE:	Mixed, multiple owners	CONTACT:	Andy Crabb 01626 832093
SITE NAME:	Stone hut circle 155 metres east of Sharpitor, Walkhampton, West Devon		
DESIGNATION:	Scheduled Monument	LIST ENTRY NUMBER:	1007421
CONDITION:	Generally satisfactory but with significant localised problems	TREND:	Declining
PRINCIPAL VULNERABILITY:	Plant growth	NEW ENTRY?:	No
OWNER TYPE:	Charity (non-heritage)	CONTACT:	Andy Crabb 01626 832093
SITE NAME:	Stone hut circle 240 metres south of Down Tor, Walkhampton, West Devon		
DESIGNATION:	Scheduled Monument	LIST ENTRY NUMBER:	1008641
CONDITION:	Generally satisfactory but with significant localised problems	TREND:	Declining
PRINCIPAL VULNERABILITY:	Plant growth	NEW ENTRY?:	No
OWNER TYPE:	Utility	CONTACT:	Andy Crabb 01626 832093
SITE NAME:	Stone hut circle 315 metres north east of Sharpitor forming part of a stone hut circle settlement, Walkhampton, West Devon		
DESIGNATION:	Scheduled Monument	LIST ENTRY NUMBER:	1007436
CONDITION:	Generally satisfactory but with significant localised problems	TREND:	Declining
PRINCIPAL VULNERABILITY:	Plant growth	NEW ENTRY?:	No
OWNER TYPE:	Utility	CONTACT:	Andy Crabb 01626 832093

## PRIORITY CATEGORIES

- A** Immediate risk of further rapid deterioration or loss of fabric; no solution agreed.  
**B** Immediate risk of further rapid deterioration or loss of fabric; solution agreed but not yet implemented.  
**C** Slow decay; no solution agreed.

- D** Slow decay; solution agreed but not yet implemented.  
**E** Under repair or in fair to good repair, but no user identified; or under threat of vacancy with no obvious new user (applicable only to buildings capable of beneficial use).

- F** Repair scheme in progress and (where applicable) end use or user identified; or functionally redundant buildings with new use agreed but not yet implemented.

**NOTE**  
 Last year's priority category is shown in brackets (otherwise, New Entry is noted).

## ABBREVIATIONS

CA	Conservation Area
LB	Listed Building
LPA	Local Planning Authority
NP	National Park
RPG	Registered Park and Garden
SM	Scheduled Monument
UA	Unitary Authority
WHS	World Heritage Site

SITE NAME:	Stone hut circle 350 metres north east of Sharpitor forming part of a stone hut circle settlement, Walkhampton, West Devon		
DESIGNATION:	Scheduled Monument	LIST ENTRY NUMBER:	1007437
CONDITION:	Generally unsatisfactory with major localised problems	TREND:	Declining
PRINCIPAL VULNERABILITY:	Plant growth	NEW ENTRY?:	No
OWNER TYPE:	Utility	CONTACT:	Andy Crabb 01626 832093
SITE NAME:	Stone hut circle 370 metres north east of Sharpitor forming part of a stone hut circle settlement, Walkhampton, West Devon		
DESIGNATION:	Scheduled Monument	LIST ENTRY NUMBER:	1007438
CONDITION:	Generally unsatisfactory with major localised problems	TREND:	Declining
PRINCIPAL VULNERABILITY:	Plant growth	NEW ENTRY?:	No
OWNER TYPE:	Utility	CONTACT:	Andy Crabb 01626 832093
SITE NAME:	Stone hut circle settlement 250 metres east of Cuckoo Rock, Walkhampton, West Devon		
DESIGNATION:	Scheduled Monument	LIST ENTRY NUMBER:	1021057
CONDITION:	Generally satisfactory but with significant localised problems	TREND:	Declining
PRINCIPAL VULNERABILITY:	Plant growth	NEW ENTRY?:	No
OWNER TYPE:	Utility	CONTACT:	Andy Crabb 01626 832093
SITE NAME:	Stone hut circle settlement, irregular aggregate field system, two long houses and a medieval and post-medieval field system 700 metres SSW of Black Tor, Walkhampton, West Devon		
DESIGNATION:	Scheduled Monument	LIST ENTRY NUMBER:	1011170
CONDITION:	Generally satisfactory but with significant localised problems	TREND:	Declining
PRINCIPAL VULNERABILITY:	Plant growth	NEW ENTRY?:	No
OWNER TYPE:	Utility	CONTACT:	Andy Crabb 01626 832093
SITE NAME:	Tinworks and other archaeological remains in the Meavy valley at Stanlake, Black Tor, Hart Tor and Cramber Tor, Walkhampton, West Devon		
DESIGNATION:	Scheduled Monument	LIST ENTRY NUMBER:	1020129
CONDITION:	Generally satisfactory but with significant localised problems	TREND:	Declining
PRINCIPAL VULNERABILITY:	Plant growth	NEW ENTRY?:	No
OWNER TYPE:	Utility	CONTACT:	Andy Crabb 01626 832093
SITE NAME:	Two stone hut circles 570 metres south west of Down Tor, Walkhampton, West Devon		
DESIGNATION:	Scheduled Monument	LIST ENTRY NUMBER:	1019572
CONDITION:	Generally unsatisfactory with major localised problems	TREND:	Declining
PRINCIPAL VULNERABILITY:	Plant growth	NEW ENTRY?:	No
OWNER TYPE:	Utility	CONTACT:	Andy Crabb 01626 832093
SITE NAME:	Two stone hut circles, a reave, round cairn and shelter south east of Sharpitor, Walkhampton, West Devon		
DESIGNATION:	Scheduled Monument	LIST ENTRY NUMBER:	1011167
CONDITION:	Generally satisfactory but with significant localised problems	TREND:	Declining
PRINCIPAL VULNERABILITY:	Plant growth	NEW ENTRY?:	No
OWNER TYPE:	Utility	CONTACT:	Andy Crabb 01626 832093

## PRIORITY CATEGORIES

- A** Immediate risk of further rapid deterioration or loss of fabric; no solution agreed.  
**B** Immediate risk of further rapid deterioration or loss of fabric; solution agreed but not yet implemented.  
**C** Slow decay; no solution agreed.

- D** Slow decay; solution agreed but not yet implemented.  
**E** Under repair or in fair to good repair, but no user identified; or under threat of vacancy with no obvious new user (applicable only to buildings capable of beneficial use).

- F** Repair scheme in progress and (where applicable) end use or user identified; or functionally redundant buildings with new use agreed but not yet implemented.

**NOTE**  
 Last year's priority category is shown in brackets (otherwise, New Entry is noted).

## ABBREVIATIONS

CA	Conservation Area
LB	Listed Building
LPA	Local Planning Authority
NP	National Park
RPG	Registered Park and Garden
SM	Scheduled Monument
UA	Unitary Authority
WHS	World Heritage Site

SITE NAME:	Enclosure and stone hut circle 770 metres south of Cox Tor, Whitchurch, West Devon		
DESIGNATION:	Scheduled Monument	LIST ENTRY NUMBER:	1020006
CONDITION:	Generally satisfactory but with significant localised problems	TREND:	Declining
PRINCIPAL VULNERABILITY:	Plant growth	NEW ENTRY?:	No
OWNER TYPE:	Crown	CONTACT:	Andy Crabb 01626 832093

SITE NAME:	Eluvial tin streamworks and prehistoric coaxial field system together with other archaeological remains on Whitchurch Common, Peter Tavy / Sampford Spiney / Whitchurch, West Devon		
DESIGNATION:	Scheduled Monument	LIST ENTRY NUMBER:	1020089
CONDITION:	Generally satisfactory but with significant localised problems	TREND:	Unknown
PRINCIPAL VULNERABILITY:	Plant growth	NEW ENTRY?:	No
OWNER TYPE:	Crown	CONTACT:	Andy Crabb 01626 832093

## EAST DEVON



© Historic England Archive

SITE NAME:	Weycroft Manor and Weycroft Well House, Axminster
DESIGNATION:	Listed Building grade II*
CONDITION:	Poor
OCCUPANCY:	Vacant/not in use
PRIORITY CATEGORY:	E (A)
OWNER TYPE:	Private
LIST ENTRY NUMBER:	1162537

Circa C16 and possibly earlier, coursed stone with shingle roof and coped gable ends. C18 interior stair and panelling and overmantle painting of hunting scene. Wing known as Well House has chamfered ceiling beams and fireplace bressumer with painting over first floor door. Fire in March 2020 has burnt through the roof with damage to the interior of both Weycroft Manor and Well House. An application for the repair of the building was submitted in Autumn 2020 and works have now commenced on site (2021).

Contact: Rhiannon Rhys 0117 975 0685



© Historic England

SITE NAME:	Church of St Michael, Honiton
DESIGNATION:	Listed Building grade II*
CONDITION:	Poor
OCCUPANCY:	Vacant/not in use
PRIORITY CATEGORY:	C (C)
OWNER TYPE:	Religious organisation
LIST ENTRY NUMBER:	1306112

Former parish church, latterly a chapel of ease, and now closed for worship. Dates mainly from late C15. Interior destroyed by fire and rebuilt 1912. Metal corroding internally in arcaded capital heads. Leaking due to blocked valley gutters. The church was closed and, in early 2019, was handed to the Diocesan Board of Finance which has since arranged for urgent repairs to be undertaken. Historic England is in discussion with the diocese regarding the future of the building.

Contact: Annie Evans 0117 975 0673



© Historic England

SITE NAME:	Poltimore House, Poltimore
DESIGNATION:	Listed Building grade II*
CONDITION:	Very bad
OCCUPANCY:	Vacant/not in use
PRIORITY CATEGORY:	A (A)
OWNER TYPE:	Charity (heritage)
LIST ENTRY NUMBER:	1098310

C16 country house with later additions. Acquired by a trust with funding from Historic England and the Local Planning Authority in 1997. Urgent works carried out in 1998 to make the building wind/weatherproof. Emergency roof cover erected 2006. A feasibility study was undertaken in 2007 with grant-aid from the Architectural Heritage Fund and Historic England. Historic England is offering grant aid and further technical advice to the trust to undertake incremental repairs and project development for the house.

Contact: John Ette 0117 975 0687

## PRIORITY CATEGORIES


- A** Immediate risk of further rapid deterioration or loss of fabric; no solution agreed.
- B** Immediate risk of further rapid deterioration or loss of fabric; solution agreed but not yet implemented.
- C** Slow decay; no solution agreed.
- D** Slow decay; solution agreed but not yet implemented.
- E** Under repair or in fair to good repair, but no user identified; or under threat of vacancy with no obvious new user (applicable only to buildings capable of beneficial use).
- F** Repair scheme in progress and (where applicable) end use or user identified; or functionally redundant buildings with new use agreed but not yet implemented.

**NOTE**  
Last year's priority category is shown in brackets (otherwise, New Entry is noted).

## ABBREVIATIONS

CA	Conservation Area
LB	Listed Building
LPA	Local Planning Authority
NP	National Park
RPG	Registered Park and Garden
SM	Scheduled Monument
UA	Unitary Authority
WHS	World Heritage Site





© Historic England

SITE NAME:	<b>Stable block at Bishop's Court, Clyst St Mary, Sowton</b>
DESIGNATION:	Listed Building grade I
CONDITION:	Very bad
OCCUPANCY:	Vacant/not in use
PRIORITY CATEGORY:	C (C)
OWNER TYPE:	Private
LIST ENTRY NUMBER:	1333998

Long early C16 range of stables attached to Bishop's Court tithe barn. Site is not in use. Historic England funded a feasibility study, which was completed in 2011.

Contact: Sarah Ball 0117 975 0666



© Historic England

SITE NAME:	<b>Tithe barn at Bishop's Court, Clyst St Mary, Sowton</b>
DESIGNATION:	Listed Building grade I
CONDITION:	Very bad
OCCUPANCY:	Vacant/not in use
PRIORITY CATEGORY:	C (C)
OWNER TYPE:	Private
LIST ENTRY NUMBER:	1164637

Large mid-C14 barn with arch-braced base-cruck roof of seven bays, and long early C16 range of stables. The site is unused with a temporary corrugated roof. The owners undertook a Historic England grant-aided feasibility study into potential uses, completed 2011.

Contact: Sarah Ball 0117 975 0666



© Historic England

SITE NAME:	<b>Church of St Michael and All Angels, Awliscombe</b>
DESIGNATION:	Listed Place of Worship grade I
CONDITION:	Poor
PRIORITY CATEGORY:	C (C)
OWNER TYPE:	Religious organisation
LIST ENTRY NUMBER:	1098097

Parish church. Largely late C15/early C16, mostly rebuilt in 1846 by Robert Medley Fulford. Mostly local flint with Beerstone dressings and a slate roof. Medieval and C19 features. Tower roof and valley gutter in a poor condition. Some other minor areas of concern.

Contact: Annie Evans 0117 975 0673



© Historic England

SITE NAME:	<b>Church of Holy Trinity, Dunkeswell</b>
DESIGNATION:	Listed Place of Worship grade II, SM
CONDITION:	Poor
PRIORITY CATEGORY:	C (C)
OWNER TYPE:	Religious organisation
LIST ENTRY NUMBER:	1308999

Parish church, built on the site of Dunkeswell Abbey Church in 1842. Local stone and flint rubble with Hamstone dressings and detail and a slate roof. The roofs have had substantial leaks which have caused significant water ingress. This has damaged the internal plaster. The congregation reroofed the church in 2015, but considerable interior work is still required and glazing is also in poor condition. Discussions over the future of the church are continuing with the Dunkeswell Abbey Preservation Trust and a new trust being formed for the church.

Contact: Annie Evans 0117 975 0673



© Historic England

SITE NAME:	<b>Church of St Paul, High Street, Honiton</b>
DESIGNATION:	Listed Place of Worship grade II, CA
CONDITION:	Poor
PRIORITY CATEGORY:	C (C)
OWNER TYPE:	Religious organisation
LIST ENTRY NUMBER:	1116954

Parish church. Completed 1838 by architect Charles Fowler. Romanesque style with apse. Seven bays with round-arched aisle and clerestory windows. Galleries. Restored 1849. Stone and plaster falling internally. Beerstone hoodmoulds are made of cement on nails which is causing decay problems. Windows are in need of repair and there are cracks in the tower.

Contact: Annie Evans 0117 975 0673

#### PRIORITY CATEGORIES

- A** Immediate risk of further rapid deterioration or loss of fabric; no solution agreed.  
**B** Immediate risk of further rapid deterioration or loss of fabric; solution agreed but not yet implemented.  
**C** Slow decay; no solution agreed.

- D** Slow decay; solution agreed but not yet implemented.  
**E** Under repair or in fair to good repair, but no user identified; or under threat of vacancy with no obvious new user (applicable only to buildings capable of beneficial use).

- F** Repair scheme in progress and (where applicable) end use or user identified; or functionally redundant buildings with new use agreed but not yet implemented.

**NOTE**  
 Last year's priority category is shown in brackets (otherwise, New Entry is noted).

#### ABBREVIATIONS

CA	Conservation Area
LB	Listed Building
LPA	Local Planning Authority
NP	National Park
RPG	Registered Park and Garden
SM	Scheduled Monument
UA	Unitary Authority
WHS	World Heritage Site

SITE NAME:	<b>Newenham Abbey, Axminster</b>		
DESIGNATION:	Scheduled Monument, 3 LBs	LIST ENTRY NUMBER:	1011671
CONDITION:	Extensive significant problems	TREND:	Declining
PRINCIPAL VULNERABILITY:	Arable ploughing	NEW ENTRY?:	No
OWNER TYPE:	Private, multiple owners	CONTACT:	Charlotte Russell 01271 831505

SITE NAME:	<b>Hawkesdown Camp and associated outwork, Axmouth</b>		
DESIGNATION:	Scheduled Monument	LIST ENTRY NUMBER:	1017775
CONDITION:	Generally satisfactory but with significant localised problems	TREND:	Unknown
PRINCIPAL VULNERABILITY:	Forestry	NEW ENTRY?:	No
OWNER TYPE:	Private	CONTACT:	Charlotte Russell 01271 831505

SITE NAME:	<b>The Axe Boat, 22 metres north of the Axmouth Road Bridge, Axmouth</b>		
DESIGNATION:	Scheduled Monument	LIST ENTRY NUMBER:	1433819
CONDITION:	Unknown	TREND:	Unknown
PRINCIPAL VULNERABILITY:	Deterioration - in need of management	NEW ENTRY?:	No
OWNER TYPE:	Private	CONTACT:	Charlotte Russell 01271 831505

SITE NAME:	<b>Bowl barrow in Long Plantation, 610 metres north east of Starved Oak Cross, Bramford Speke</b>		
DESIGNATION:	Scheduled Monument	LIST ENTRY NUMBER:	1010636
CONDITION:	Extensive significant problems	TREND:	Declining
PRINCIPAL VULNERABILITY:	Animal burrowing - extensive	NEW ENTRY?:	No
OWNER TYPE:	Private, multiple owners	CONTACT:	Charlotte Russell 01271 831505

SITE NAME:	<b>Bowl barrow in Long Plantation, 680 metres north east of Starved Oak Cross, Bramford Speke</b>		
DESIGNATION:	Scheduled Monument	LIST ENTRY NUMBER:	1010634
CONDITION:	Extensive significant problems	TREND:	Declining
PRINCIPAL VULNERABILITY:	Plant growth - General	NEW ENTRY?:	No
OWNER TYPE:	Private, multiple owners	CONTACT:	Charlotte Russell 01271 831505

SITE NAME:	<b>Two bowl barrows at Big Wood, 580 metres south west and 470 metres south of Moorland Cottage, Exmouth</b>		
DESIGNATION:	Scheduled Monument	LIST ENTRY NUMBER:	1017949
CONDITION:	Generally satisfactory but with significant localised problems	TREND:	Declining
PRINCIPAL VULNERABILITY:	Forestry	NEW ENTRY?:	No
OWNER TYPE:	Mixed, multiple owners	CONTACT:	Charlotte Russell 01271 831505

SITE NAME:	<b>Round barrow cemetery on Broad Down, Farway / Southleigh</b>		
DESIGNATION:	Scheduled Monument	LIST ENTRY NUMBER:	1017642
CONDITION:	Extensive significant problems	TREND:	Declining
PRINCIPAL VULNERABILITY:	Bracken	NEW ENTRY?:	No
OWNER TYPE:	Mixed, multiple owners	CONTACT:	Charlotte Russell 01271 831505

## PRIORITY CATEGORIES

- A** Immediate risk of further rapid deterioration or loss of fabric; no solution agreed.
- B** Immediate risk of further rapid deterioration or loss of fabric; solution agreed but not yet implemented.
- C** Slow decay; no solution agreed.
- D** Slow decay; solution agreed but not yet implemented.
- E** Under repair or in fair to good repair, but no user identified; or under threat of vacancy with no obvious new user (applicable only to buildings capable of beneficial use).
- F** Repair scheme in progress and (where applicable) end use or user identified; or functionally redundant buildings with new use agreed but not yet implemented.

**NOTE**  
Last year's priority category is shown in brackets (otherwise, New Entry is noted).

## ABBREVIATIONS

CA	Conservation Area
LB	Listed Building
LPA	Local Planning Authority
NP	National Park
RPG	Registered Park and Garden
SM	Scheduled Monument
UA	Unitary Authority
WHS	World Heritage Site

SITE NAME:	A cairn 450 metres WNW of Putts Corner, forming part of a round barrow cemetery on Gittisham Hill, Gittisham		
DESIGNATION:	Scheduled Monument	LIST ENTRY NUMBER:	1014255
CONDITION:	Generally unsatisfactory with major localised problems	TREND:	Declining
PRINCIPAL VULNERABILITY:	Scrub/tree growth	NEW ENTRY?:	No
OWNER TYPE:	Commercial company	CONTACT:	Charlotte Russell 01271 831505
SITE NAME:	A bowl barrow 420 metres NNW of Ring-in-the-Mire, forming part of a round barrow cemetery on Gittisham Hill, Gittisham / Honiton		
DESIGNATION:	Scheduled Monument	LIST ENTRY NUMBER:	1014247
CONDITION:	Generally unsatisfactory with major localised problems	TREND:	Declining
PRINCIPAL VULNERABILITY:	Scrub/tree growth	NEW ENTRY?:	No
OWNER TYPE:	Private	CONTACT:	Charlotte Russell 01271 831505
SITE NAME:	Dumpdon Camp, Luppitt		
DESIGNATION:	Scheduled Monument	LIST ENTRY NUMBER:	1018851
CONDITION:	Generally satisfactory but with significant localised problems	TREND:	Declining
PRINCIPAL VULNERABILITY:	Scrub/tree growth	NEW ENTRY?:	Yes
OWNER TYPE:	Charity (heritage)	CONTACT:	Charlotte Russell 01271 831505
SITE NAME:	Membury Castle, Membury		
DESIGNATION:	Scheduled Monument	LIST ENTRY NUMBER:	1017951
CONDITION:	Extensive significant problems	TREND:	Declining
PRINCIPAL VULNERABILITY:	Plant growth	NEW ENTRY?:	No
OWNER TYPE:	Mixed, multiple owners	CONTACT:	Charlotte Russell 01271 831505
SITE NAME:	Cursus, long mortuary enclosure, ring ditch and other associated cropmarks 700 metres east of Netherexe Barton, Nether Exe		
DESIGNATION:	Scheduled Monument	LIST ENTRY NUMBER:	1014144
CONDITION:	Extensive significant problems	TREND:	Declining
PRINCIPAL VULNERABILITY:	Arable ploughing	NEW ENTRY?:	No
OWNER TYPE:	Private	CONTACT:	Charlotte Russell 01271 831505
SITE NAME:	Belbury Castle, Ottery St. Mary / West Hill		
DESIGNATION:	Scheduled Monument	LIST ENTRY NUMBER:	1017774
CONDITION:	Unknown	TREND:	Unknown
PRINCIPAL VULNERABILITY:	Scrub/tree growth	NEW ENTRY?:	No
OWNER TYPE:	Private	CONTACT:	Charlotte Russell 01271 831505
SITE NAME:	Stockland Great Castle, Stockland		
DESIGNATION:	Scheduled Monument	LIST ENTRY NUMBER:	1017952
CONDITION:	Extensive significant problems	TREND:	Declining
PRINCIPAL VULNERABILITY:	Arable ploughing	NEW ENTRY?:	No
OWNER TYPE:	Mixed, multiple owners	CONTACT:	Charlotte Russell 01271 831505

## PRIORITY CATEGORIES

- A** Immediate risk of further rapid deterioration or loss of fabric; no solution agreed.  
**B** Immediate risk of further rapid deterioration or loss of fabric; solution agreed but not yet implemented.  
**C** Slow decay; no solution agreed.

- D** Slow decay; solution agreed but not yet implemented.  
**E** Under repair or in fair to good repair, but no user identified; or under threat of vacancy with no obvious new user (applicable only to buildings capable of beneficial use).

- F** Repair scheme in progress and (where applicable) end use or user identified; or functionally redundant buildings with new use agreed but not yet implemented.

**NOTE**  
 Last year's priority category is shown in brackets (otherwise, New Entry is noted).

## ABBREVIATIONS

CA	Conservation Area
LB	Listed Building
LPA	Local Planning Authority
NP	National Park
RPG	Registered Park and Garden
SM	Scheduled Monument
UA	Unitary Authority
WHS	World Heritage Site

SITE NAME:	<b>Stockland Little Castle, Stockland</b>		
DESIGNATION:	Scheduled Monument	LIST ENTRY NUMBER:	1017953
CONDITION:	Extensive significant problems	TREND:	Declining
PRINCIPAL VULNERABILITY:	Other	NEW ENTRY?:	No
OWNER TYPE:	Private, multiple owners	CONTACT:	Charlotte Russell 01271 831505
SITE NAME:	<b>Bowl barrow 470 metres east of Fortescue, Stoke Canon</b>		
DESIGNATION:	Scheduled Monument	LIST ENTRY NUMBER:	1016564
CONDITION:	Extensive significant problems	TREND:	Declining
PRINCIPAL VULNERABILITY:	Arable ploughing	NEW ENTRY?:	No
OWNER TYPE:	Mixed, multiple owners	CONTACT:	Charlotte Russell 01271 831505
SITE NAME:	<b>Roman villa 300 yards (270 metres) SSW of Holcombe Farm, Uplyme</b>		
DESIGNATION:	Scheduled Monument	LIST ENTRY NUMBER:	1002558
CONDITION:	Extensive significant problems	TREND:	Declining
PRINCIPAL VULNERABILITY:	Other	NEW ENTRY?:	No
OWNER TYPE:	Private	CONTACT:	Charlotte Russell 01271 831505
SITE NAME:	<b>Earthwork enclosure 330 yards (300 metres) south west of Three Horse Shoes Inn, Upton Pyne</b>		
DESIGNATION:	Scheduled Monument	LIST ENTRY NUMBER:	1002645
CONDITION:	Unknown	TREND:	Declining
PRINCIPAL VULNERABILITY:	Other	NEW ENTRY?:	No
OWNER TYPE:	Private	CONTACT:	Charlotte Russell 01271 831505
SITE NAME:	<b>Castle Hill, Widworthy</b>		
DESIGNATION:	Scheduled Monument	LIST ENTRY NUMBER:	1017477
CONDITION:	Generally satisfactory but with significant localised problems	TREND:	Improving
PRINCIPAL VULNERABILITY:	Scrub/tree growth	NEW ENTRY?:	No
OWNER TYPE:	Private, multiple owners	CONTACT:	Charlotte Russell 01271 831505
SITE NAME:	<b>Woodbury Castle, Woodbury</b>		
DESIGNATION:	Scheduled Monument	LIST ENTRY NUMBER:	1003862
CONDITION:	Extensive significant problems	TREND:	Improving
PRINCIPAL VULNERABILITY:	Scrub/tree growth	NEW ENTRY?:	No
OWNER TYPE:	Commercial company	CONTACT:	Charlotte Russell 01271 831505



© James Carter

SITE NAME:	<b>Bicton, Bicton / Colaton Raleigh / East Budleigh</b>	<p>C18 and C19 country house estate developed from earlier manor. Large park, important gardens and arboretum. Registered park in three main ownerships. The core of the site, including the principal house, has been developed in the post-war era as a land-based college. Continuous pressure for development as the college has expanded has tended to erode the integrity of the designed landscape. The absence of a masterplan to guide and inform development remains a major cause for concern.</p>
DESIGNATION:	Registered Park and Garden grade I, 18 LBs, SM	
CONDITION:	Generally unsatisfactory with major localised problems	
VULNERABILITY:	High	
TREND:	Stable	
NEW ENTRY?:	No	
OWNER TYPE:	Mixed, multiple owners	
LIST ENTRY NUMBER:	1000338	
		Contact: Jo McAllister 0117 975 0696

## PRIORITY CATEGORIES

- A** Immediate risk of further rapid deterioration or loss of fabric; no solution agreed.  
**B** Immediate risk of further rapid deterioration or loss of fabric; solution agreed but not yet implemented.  
**C** Slow decay; no solution agreed.

- D** Slow decay; solution agreed but not yet implemented.  
**E** Under repair or in fair to good repair, but no user identified; or under threat of vacancy with no obvious new user (applicable only to buildings capable of beneficial use).

- F** Repair scheme in progress and (where applicable) end use or user identified; or functionally redundant buildings with new use agreed but not yet implemented.

**NOTE**  
 Last year's priority category is shown in brackets (otherwise, New Entry is noted).

## ABBREVIATIONS

CA	Conservation Area
LB	Listed Building
LPA	Local Planning Authority
NP	National Park
RPG	Registered Park and Garden
SM	Scheduled Monument
UA	Unitary Authority
WHS	World Heritage Site

## EXETER



© Historic England

SITE NAME:	<b>Church of St Thomas the Apostle, Cowick Street, Exeter</b>
DESIGNATION:	Listed Place of Worship grade I, CA
CONDITION:	Poor
PRIORITY CATEGORY:	D (D)
OWNER TYPE:	Religious organisation
LIST ENTRY NUMBER:	1169954

Church largely rebuilt in 1657. The west tower, south aisle and east end of north aisle are C17. Due to poor original design and lack of maintenance, roofs were in poor condition, rainwater goods failed and water penetrated parapet walls and gutters damaging the structure and decorative detail. A National Lottery Heritage Fund and Historic England Repair Grant for Places of Worship funded a first phase of repairs (2013). Further NHLF Grants for Places of Worship funded additional phases (2015 and 2017). Additional work to the aisle roof and interior of the body of the church is still needed.

Contact: Annie Evans 0117 975 0673



© Historic England

SITE NAME:	<b>Church of St Mary Steps, West Street, Exeter</b>
DESIGNATION:	Listed Place of Worship grade I, CA
CONDITION:	Poor
PRIORITY CATEGORY:	C (C)
OWNER TYPE:	Religious organisation
LIST ENTRY NUMBER:	1224263

C15 fabric. Restored 1868-72 by Edward Ashworth. Chancel re-ordered 1966 by Lawrence King. Nave, chancel, south west tower, south aisle and chapel, north west vestry. The church is very compact, which reflects its constricted site just within the walls of medieval Exeter. Slate roofs. Red Heavitree stone in large blocks with limestone dressings. A National Lottery Heritage Fund Grant for Places of Worship funded the repair of the tower, completed in early 2018. There are cracks in the south east corner and the aisle roof structure and covering are poor. A further phase of work will be needed.

Contact: Sarah Ball 0117 975 0666

SITE NAME:	<b>Exeter city walls</b>	LIST ENTRY NUMBER:	1003858
DESIGNATION:	Scheduled Monument, 2 RPGs, 4 CAs	TREND:	Stable
CONDITION:	Generally satisfactory but with minor localised problems	NEW ENTRY?:	No
PRINCIPAL VULNERABILITY:	Plant growth	CONTACT:	Charlotte Russell 01271 831505
OWNER TYPE:	Local authority		

## EXMOOR (NP)



© Historic England

SITE NAME:	<b>Church of St Brendan, Church Hill, Brendon and Countisbury, North Devon</b>
DESIGNATION:	Listed Place of Worship grade II
CONDITION:	Poor
PRIORITY CATEGORY:	C (C)
OWNER TYPE:	Religious organisation
LIST ENTRY NUMBER:	1289343

Parish church. Nave, chancel and south porch of 1738, tower rebuilt 1828; the whole restored and north aisle, north transept and vestry added in 1873. Dressed and roughly dressed stone with some brick dressings to vestry, the C19 work sneaked with ashlar dressings. There are problems with the foundation beams and dampness in the tower. The gutters and drainage need repair and the external walls need repointing.

Contact: Annie Evans 0117 975 0673



© Historic England

SITE NAME:	<b>Church of St Martin, Martinhoe, North Devon</b>
DESIGNATION:	Listed Place of Worship grade II*
CONDITION:	Poor
PRIORITY CATEGORY:	C (C)
OWNER TYPE:	Religious organisation
LIST ENTRY NUMBER:	1106778

Small parish church dating from C13 with later additions. Stone rubble, tower roughly coursed, with ashlar dressings and slate roofs. Some slipped slates, cracked cement, ground gutter and rainwater goods in bad condition. Cement pointing round tower arch, blistering paint on north aisle and south wall of chancel. Tower roof leaking with floors within tower rotten making access difficult.

Contact: Annie Evans 0117 975 0673

## PRIORITY CATEGORIES

- A** Immediate risk of further rapid deterioration or loss of fabric; no solution agreed.
- B** Immediate risk of further rapid deterioration or loss of fabric; solution agreed but not yet implemented.
- C** Slow decay; no solution agreed.
- D** Slow decay; solution agreed but not yet implemented.
- E** Under repair or in fair to good repair, but no user identified; or under threat of vacancy with no obvious new user (applicable only to buildings capable of beneficial use).
- F** Repair scheme in progress and (where applicable) end use or user identified; or functionally redundant buildings with new use agreed but not yet implemented.

**NOTE**  
Last year's priority category is shown in brackets (otherwise, New Entry is noted).

## ABBREVIATIONS

CA	Conservation Area
LB	Listed Building
LPA	Local Planning Authority
NP	National Park
RPG	Registered Park and Garden
SM	Scheduled Monument
UA	Unitary Authority
WHS	World Heritage Site

SITE NAME:	<b>Badworthy deserted medieval village, Doone's Houses, Brendon and Countisbury, North Devon</b>		
DESIGNATION:	Scheduled Monument	LIST ENTRY NUMBER:	1003886
CONDITION:	Extensive significant problems	TREND:	Declining
PRINCIPAL VULNERABILITY:	Bracken	NEW ENTRY?:	No
OWNER TYPE:	Commercial company	CONTACT:	Charlotte Russell 01271 831505
SITE NAME:	<b>Two round barrows on Cheriton Ridge, Brendon and Countisbury, North Devon</b>		
DESIGNATION:	Scheduled Monument	LIST ENTRY NUMBER:	1002583
CONDITION:	Extensive significant problems	TREND:	Declining
PRINCIPAL VULNERABILITY:	Bracken	NEW ENTRY?:	No
OWNER TYPE:	Commercial company	CONTACT:	Charlotte Russell 01271 831505
SITE NAME:	<b>Earthwork defences of Countisbury Castle promontory fort (Wind Hill), Lynton and Lynmouth, North Devon</b>		
DESIGNATION:	Scheduled Monument	LIST ENTRY NUMBER:	1020807
CONDITION:	Generally satisfactory but with minor localised problems	TREND:	Declining
PRINCIPAL VULNERABILITY:	Plant growth	NEW ENTRY?:	No
OWNER TYPE:	Charity (heritage)	CONTACT:	Charlotte Russell 01271 831505
SITE NAME:	<b>Remains of leat serving former hydro-electric generating station, on the south bank of the East Lyn River, 210 metres east of Oxen Tor, Lynton and Lynmouth, North Devon</b>		
DESIGNATION:	Scheduled Monument	LIST ENTRY NUMBER:	1020808
CONDITION:	Generally unsatisfactory with major localised problems	TREND:	Declining
PRINCIPAL VULNERABILITY:	Deterioration - in need of management	NEW ENTRY?:	No
OWNER TYPE:	Charity (heritage)	CONTACT:	Charlotte Russell 01271 831505
SITE NAME:	<b>Standing stones on eastern edge of Furzehill Common, Lynton and Lynmouth, North Devon</b>		
DESIGNATION:	Scheduled Monument	LIST ENTRY NUMBER:	1003300
CONDITION:	Generally unsatisfactory with major localised problems	TREND:	Stable
PRINCIPAL VULNERABILITY:	Bracken	NEW ENTRY?:	No
OWNER TYPE:	Private, multiple owners	CONTACT:	Charlotte Russell 01271 831505
SITE NAME:	<b>Two round barrows and cairn cemetery, Ilkerton Ridge, Lynton and Lynmouth, North Devon</b>		
DESIGNATION:	Scheduled Monument	LIST ENTRY NUMBER:	1002566
CONDITION:	Generally satisfactory but with significant localised problems	TREND:	Declining
PRINCIPAL VULNERABILITY:	Vehicle damage/erosion - extensive	NEW ENTRY?:	No
OWNER TYPE:	Commercial company	CONTACT:	Charlotte Russell 01271 831505
SITE NAME:	<b>Two round barrows near Warcombe Water, Lynton and Lynmouth, North Devon</b>		
DESIGNATION:	Scheduled Monument	LIST ENTRY NUMBER:	1003299
CONDITION:	Extensive significant problems	TREND:	Declining
PRINCIPAL VULNERABILITY:	Stock erosion - extensive	NEW ENTRY?:	No
OWNER TYPE:	Private	CONTACT:	Charlotte Russell 01271 831505

**PRIORITY CATEGORIES**

- A** Immediate risk of further rapid deterioration or loss of fabric; no solution agreed.  
**B** Immediate risk of further rapid deterioration or loss of fabric; solution agreed but not yet implemented.  
**C** Slow decay; no solution agreed.

- D** Slow decay; solution agreed but not yet implemented.  
**E** Under repair or in fair to good repair, but no user identified; or under threat of vacancy with no obvious new user (applicable only to buildings capable of beneficial use).

- F** Repair scheme in progress and (where applicable) end use or user identified; or functionally redundant buildings with new use agreed but not yet implemented.

**NOTE**  
Last year's priority category is shown in brackets (otherwise, New Entry is noted).

**ABBREVIATIONS**

CA	Conservation Area
LB	Listed Building
LPA	Local Planning Authority
NP	National Park
RPG	Registered Park and Garden
SM	Scheduled Monument
UA	Unitary Authority
WHS	World Heritage Site

## MID DEVON



© Historic England

SITE NAME:	<b>The Manor House Hotel, 2, Fore Street, Cullompton</b>
DESIGNATION:	Listed Building grade II*, CA
CONDITION:	Poor
OCCUPANCY:	Part occupied/part in use
PRIORITY CATEGORY:	F (F)
OWNER TYPE:	Commercial company
LIST ENTRY NUMBER:	1105901

Hotel in partial use, formerly early C17 merchant's house. Concerns regarding the structural condition and public safety led to a major phase of external and structural works in 2015-16 but subsequent concerns arose regarding the stability of the ornate shell hood porch and the hanging sign on the main facade. A listed building application was submitted to stabilise the hood and sign and undertake works to the rear facade, the site has been scaffolded and work was started but due to the impact of Covid-19 is still being completed in June 2021.

Contact: Jenny Chesher 0117 975 0686



© Historic England

SITE NAME:	<b>Prescott Baptist Chapel, Culmstock</b>
DESIGNATION:	Listed Building grade II*
CONDITION:	Poor
OCCUPANCY:	Part occupied/part in use
PRIORITY CATEGORY:	C (C)
OWNER TYPE:	Private
LIST ENTRY NUMBER:	1147714

Simple C18 church in an isolated rural location. There are two other Baptist churches within a five mile radius which are closer to centres of population. Its physical problems are putting historic window fabric at risk, and could rapidly escalate into more serious repair problems if not remedied. The chapel has been sold and is no longer in use as a place of worship. Historic England has had discussions with the owner but work is required.

Contact: Annie Evans 0117 975 0673



© Historic England

SITE NAME:	<b>Old farmhouse with integral barn at East Barton, Exeter Road, Tiverton</b>
DESIGNATION:	Listed Building grade II*
CONDITION:	Poor
OCCUPANCY:	Vacant/not in use
PRIORITY CATEGORY:	C (C)
OWNER TYPE:	Private
LIST ENTRY NUMBER:	1384813

The building dates from C16 and the house has not been occupied in living memory. It is a very rare example of a house with integral barn, being an evolved form of the longhouse. It retains considerable evidence of its form and function including important early features such as jointed cruck roof trusses, two internal jetties and substantial floor beams. The building is largely water tight, but there is slow structural failure of internal elements and deterioration of some external cob walls. A previous conversion scheme lapsed and there are no current proposals for its reuse or repair.

Contact: Jenny Chesher 0117 975 0686

SITE NAME:	<b>Roman fort 300 metres north east of Cudmore Farm, Bampton / Clayhanger</b>	LIST ENTRY NUMBER:	1011251
DESIGNATION:	Scheduled Monument	TREND:	Declining
CONDITION:	Generally satisfactory but with significant localised problems	NEW ENTRY?:	No
PRINCIPAL VULNERABILITY:	Arable ploughing	CONTACT:	Charlotte Russell 01271 831505
OWNER TYPE:	Private, multiple owners		

SITE NAME:	<b>A henge, two barrows, two ring ditches, two enclosures and part of a linear feature 420 metres north west of Lower Hampson, Bow</b>	LIST ENTRY NUMBER:	1015472
DESIGNATION:	Scheduled Monument	TREND:	Declining
CONDITION:	Generally satisfactory but with significant localised problems	NEW ENTRY?:	No
PRINCIPAL VULNERABILITY:	Arable ploughing	CONTACT:	Charlotte Russell 01271 831505
OWNER TYPE:	Private		

SITE NAME:	<b>Bowl barrow 80 metres south west of Hampson Cottage, Bow</b>	LIST ENTRY NUMBER:	1016189
DESIGNATION:	Scheduled Monument	TREND:	Declining
CONDITION:	Extensive significant problems	NEW ENTRY?:	No
PRINCIPAL VULNERABILITY:	Arable ploughing	CONTACT:	Charlotte Russell 01271 831505
OWNER TYPE:	Private		

## PRIORITY CATEGORIES

- A** Immediate risk of further rapid deterioration or loss of fabric; no solution agreed.
- B** Immediate risk of further rapid deterioration or loss of fabric; solution agreed but not yet implemented.
- C** Slow decay; no solution agreed.
- D** Slow decay; solution agreed but not yet implemented.
- E** Under repair or in fair to good repair, but no user identified; or under threat of vacancy with no obvious new user (applicable only to buildings capable of beneficial use).
- F** Repair scheme in progress and (where applicable) end use or user identified; or functionally redundant buildings with new use agreed but not yet implemented.

**NOTE**  
Last year's priority category is shown in brackets (otherwise, New Entry is noted).

## ABBREVIATIONS

CA	Conservation Area
LB	Listed Building
LPA	Local Planning Authority
NP	National Park
RPG	Registered Park and Garden
SM	Scheduled Monument
UA	Unitary Authority
WHS	World Heritage Site

SITE NAME:	<b>Bowl barrow 140 metres south east of Burston Cross, Bow</b>		
DESIGNATION:	Scheduled Monument	LIST ENTRY NUMBER:	1015471
CONDITION:	Unknown	TREND:	Unknown
PRINCIPAL VULNERABILITY:	Stock erosion - moderate	NEW ENTRY?:	No
OWNER TYPE:	Private	CONTACT:	Charlotte Russell 01271 831505
SITE NAME:	<b>Bowl barrow 220 metres south west of Hampson Cottage, Bow</b>		
DESIGNATION:	Scheduled Monument	LIST ENTRY NUMBER:	1015474
CONDITION:	Extensive significant problems	TREND:	Declining
PRINCIPAL VULNERABILITY:	Arable ploughing	NEW ENTRY?:	No
OWNER TYPE:	Private, multiple owners	CONTACT:	Charlotte Russell 01271 831505
SITE NAME:	<b>Two bowl barrows 180 metres south west of Hampson Cottage, Bow</b>		
DESIGNATION:	Scheduled Monument	LIST ENTRY NUMBER:	1015475
CONDITION:	Unknown	TREND:	Unknown
PRINCIPAL VULNERABILITY:	Arable ploughing	NEW ENTRY?:	No
OWNER TYPE:	Private	CONTACT:	Charlotte Russell 01271 831505
SITE NAME:	<b>Two bowl barrows 250 metres north of Natson Farm, Bow</b>		
DESIGNATION:	Scheduled Monument	LIST ENTRY NUMBER:	1015476
CONDITION:	Extensive significant problems	TREND:	Declining
PRINCIPAL VULNERABILITY:	Arable ploughing	NEW ENTRY?:	No
OWNER TYPE:	Private	CONTACT:	Charlotte Russell 01271 831505
SITE NAME:	<b>Canonsleigh Abbey, Burtlescombe</b>		
DESIGNATION:	Scheduled Monument, LB grade II, CA	LIST ENTRY NUMBER:	1003830
CONDITION:	Generally unsatisfactory with major localised problems	TREND:	Unknown
PRINCIPAL VULNERABILITY:	Other	NEW ENTRY?:	No
OWNER TYPE:	Private, multiple owners	CONTACT:	Charlotte Russell 01271 831505
SITE NAME:	<b>Millsome Castle, Coldridge</b>		
DESIGNATION:	Scheduled Monument	LIST ENTRY NUMBER:	1016227
CONDITION:	Generally unsatisfactory with major localised problems	TREND:	Declining
PRINCIPAL VULNERABILITY:	Plant growth	NEW ENTRY?:	No
OWNER TYPE:	Private	CONTACT:	Charlotte Russell 01271 831505
SITE NAME:	<b>Posbury camp, Castle Down, Crediton Hamlets</b>		
DESIGNATION:	Scheduled Monument	LIST ENTRY NUMBER:	1003826
CONDITION:	Generally satisfactory but with significant localised problems	TREND:	Declining
PRINCIPAL VULNERABILITY:	Plant growth	NEW ENTRY?:	No
OWNER TYPE:	Private	CONTACT:	Charlotte Russell 01271 831505
SITE NAME:	<b>Romano-British villa, Downes, near Crediton, Crediton Hamlets</b>		
DESIGNATION:	Scheduled Monument	LIST ENTRY NUMBER:	1002668
CONDITION:	Extensive significant problems	TREND:	Declining
PRINCIPAL VULNERABILITY:	Other	NEW ENTRY?:	No
OWNER TYPE:	Private	CONTACT:	Charlotte Russell 01271 831505

**PRIORITY CATEGORIES**

- A** Immediate risk of further rapid deterioration or loss of fabric; no solution agreed.  
**B** Immediate risk of further rapid deterioration or loss of fabric; solution agreed but not yet implemented.  
**C** Slow decay; no solution agreed.

- D** Slow decay; solution agreed but not yet implemented.  
**E** Under repair or in fair to good repair, but no user identified; or under threat of vacancy with no obvious new user (applicable only to buildings capable of beneficial use).

- F** Repair scheme in progress and (where applicable) end use or user identified; or functionally redundant buildings with new use agreed but not yet implemented.

**NOTE**  
 Last year's priority category is shown in brackets (otherwise, New Entry is noted).

**ABBREVIATIONS**

CA	Conservation Area
LB	Listed Building
LPA	Local Planning Authority
NP	National Park
RPG	Registered Park and Garden
SM	Scheduled Monument
UA	Unitary Authority
WHS	World Heritage Site



SITE NAME:	<b>Two Roman forts and two Roman camps at St Andrew's Hill, Cullompton</b>		
DESIGNATION:	Scheduled Monument	LIST ENTRY NUMBER:	1019543
CONDITION:	Extensive significant problems	TREND:	Declining
PRINCIPAL VULNERABILITY:	Arable ploughing	NEW ENTRY?:	No
OWNER TYPE:	Mixed, multiple owners	CONTACT:	Charlotte Russell 01271 831505

SITE NAME:	<b>Three bowl barrows 250 metres south east of Gibbet Moor Cross, Templeton</b>		
DESIGNATION:	Scheduled Monument	LIST ENTRY NUMBER:	1017134
CONDITION:	Extensive significant problems	TREND:	Declining
PRINCIPAL VULNERABILITY:	Other	NEW ENTRY?:	No
OWNER TYPE:	Private	CONTACT:	Charlotte Russell 01271 831505

SITE NAME:	<b>Bowl barrow 260 metres north west of Putson Cross, Tiverton</b>		
DESIGNATION:	Scheduled Monument	LIST ENTRY NUMBER:	1017132
CONDITION:	Extensive significant problems	TREND:	Declining
PRINCIPAL VULNERABILITY:	Arable ploughing	NEW ENTRY?:	No
OWNER TYPE:	Mixed, multiple owners	CONTACT:	Charlotte Russell 01271 831505

SITE NAME:	<b>Eggesford Castle, 640 metres north east of Eggesford House, Wembworthy</b>		
DESIGNATION:	Scheduled Monument	LIST ENTRY NUMBER:	1016208
CONDITION:	Extensive significant problems	TREND:	Declining
PRINCIPAL VULNERABILITY:	Plant growth	NEW ENTRY?:	No
OWNER TYPE:	Private	CONTACT:	Charlotte Russell 01271 831505

SITE NAME:	<b>Bowl barrow 130 metres north east of Burston Cross, Zeal Monachorum</b>		
DESIGNATION:	Scheduled Monument	LIST ENTRY NUMBER:	1015152
CONDITION:	Extensive significant problems	TREND:	Declining
PRINCIPAL VULNERABILITY:	Other	NEW ENTRY?:	No
OWNER TYPE:	Private	CONTACT:	Charlotte Russell 01271 831505

SITE NAME:	<b>Bow</b>		
DESIGNATION:	Conservation Area, 21 LBs	NEW ENTRY?:	No
CONDITION:	Very bad	TREND:	No significant change
VULNERABILITY:	Medium	CONTACT:	Sue Warren (LPA) 01884 234264

SITE NAME:	<b>Cullompton</b>		
DESIGNATION:	Conservation Area, 46 LBs	NEW ENTRY?:	No
CONDITION:	Very bad	TREND:	Deteriorating
VULNERABILITY:	Low	CONTACT:	Sue Warren (LPA) 01884 234264

SITE NAME:	<b>Tiverton</b>		
DESIGNATION:	Conservation Area, 194 LBs, 2 SMs	NEW ENTRY?:	No
CONDITION:	Very bad	TREND:	Deteriorating
VULNERABILITY:	Low	CONTACT:	Sue Warren (LPA) 01884 234264

## PRIORITY CATEGORIES

- A** Immediate risk of further rapid deterioration or loss of fabric; no solution agreed.
- B** Immediate risk of further rapid deterioration or loss of fabric; solution agreed but not yet implemented.
- C** Slow decay; no solution agreed.
- D** Slow decay; solution agreed but not yet implemented.
- E** Under repair or in fair to good repair, but no user identified; or under threat of vacancy with no obvious new user (applicable only to buildings capable of beneficial use).
- F** Repair scheme in progress and (where applicable) end use or user identified; or functionally redundant buildings with new use agreed but not yet implemented.

**NOTE**  
Last year's priority category is shown in brackets (otherwise, New Entry is noted).

## ABBREVIATIONS

CA	Conservation Area
LB	Listed Building
LPA	Local Planning Authority
NP	National Park
RPG	Registered Park and Garden
SM	Scheduled Monument
UA	Unitary Authority
WHS	World Heritage Site

## NORTH DEVON

SITE NAME:	<b>Old School Coffee House Formerly Horwoods School, Church Lane, Barnstaple</b>
DESIGNATION:	Listed Building grade II*, CA
CONDITION:	Fair
OCCUPANCY:	Vacant/not in use
PRIORITY CATEGORY:	C (New entry)
OWNER TYPE:	Charity (non-heritage)
LIST ENTRY NUMBER:	I385105

This two storey grade II\* listed school house has been in single use, first as a school and then as a coffee shop since the C17. Despite being restored at the beginning of the C20, it retains many original features and an intact internal layout. The building has not been in active use for c.3 years and has a new owner. Plans to subdivide the building into two flats are currently lodged with the local authority.

Contact: Catherine Marlow 0117 975 0732



SITE NAME:	<b>Hall House, Bishop's Tawton</b>
DESIGNATION:	Listed Building grade II*
CONDITION:	Poor
OCCUPANCY:	Part occupied/part in use
PRIORITY CATEGORY:	C (C)
OWNER TYPE:	Private
LIST ENTRY NUMBER:	I107730

Built c1846-50 by Philip Hardwick, with a rear range by RD Gould. The house lies within an estate, and there are several other listed structures within the vicinity. The main range is generally in a fair condition. The rear range is still in poor condition, though the roof is weathertight. The owners are very gradually addressing the repair issues.

Contact: Annie Evans 0117 975 0673

© Historic England Archive



SITE NAME:	<b>Bunkland Farmhouse and attached outbuildings, East Anstey</b>
DESIGNATION:	Listed Building grade II*
CONDITION:	Very bad
OCCUPANCY:	Vacant/not in use
PRIORITY CATEGORY:	A (A)
OWNER TYPE:	Private
LIST ENTRY NUMBER:	I106670

A remarkably unspoilt medieval farmhouse, multiphased, with a surviving early roof structure and interesting plan form. The property has been vacant since 2009 and has suffered from deterioration at the external cob wall as well as the collapse of an internal cob partition and roof truss supporting the floor above. Historic England has supported North Devon District Council to serve an Urgent Works Notice which has enabled propping and protection work to be carried out. Ownership uncertainties had delayed further resolution but are now progressing.

Contact: Annie Evans 0117 975 0673

© Historic England



SITE NAME:	<b>Broomham Farmhouse, King's Nympton</b>
DESIGNATION:	Listed Building grade II*
CONDITION:	Poor
OCCUPANCY:	Part occupied/part in use
PRIORITY CATEGORY:	F (F)
OWNER TYPE:	Private
LIST ENTRY NUMBER:	I152877

Early C16 longhouse with later additions. The roof was re-thatched with Historic England grant aid in 2013. Improvements have permitted the family to return to the house, and work is very gradually continuing, but further structural work is still required.

Contact: Annie Evans 0117 975 0673

© Historic England Archive



SITE NAME:	<b>Church of St James, Arlington</b>
DESIGNATION:	Listed Place of Worship grade II*
CONDITION:	Poor
PRIORITY CATEGORY:	A (A)
OWNER TYPE:	Religious organisation
LIST ENTRY NUMBER:	I106820

Parish church. Late C15 or early C16 tower with some C19 work. Set in the landscape of Arlington Court, which is owned by the National Trust. Options are being explored by the very small congregation, possibly in conjunction with the neighbouring National Trust. Blocked downpipes are causing significant damage to the interior and roofing repairs are also required. The congregation has been seeking funding but no substantive work has been carried out to date.

Contact: Annie Evans 0117 975 0673

© Historic England

## PRIORITY CATEGORIES

- A** Immediate risk of further rapid deterioration or loss of fabric; no solution agreed.
- B** Immediate risk of further rapid deterioration or loss of fabric; solution agreed but not yet implemented.
- C** Slow decay; no solution agreed.
- D** Slow decay; solution agreed but not yet implemented.
- E** Under repair or in fair to good repair, but no user identified; or under threat of vacancy with no obvious new user (applicable only to buildings capable of beneficial use).
- F** Repair scheme in progress and (where applicable) end use or user identified; or functionally redundant buildings with new use agreed but not yet implemented.

**NOTE**  
Last year's priority category is shown in brackets (otherwise, New Entry is noted).

## ABBREVIATIONS

CA	Conservation Area
LB	Listed Building
LPA	Local Planning Authority
NP	National Park
RPG	Registered Park and Garden
SM	Scheduled Monument
UA	Unitary Authority
WHS	World Heritage Site



© Historic England

SITE NAME:	<b>Church of St John the Baptist, East Down</b>
DESIGNATION:	Listed Place of Worship grade II*
CONDITION:	Poor
PRIORITY CATEGORY:	A (A)
OWNER TYPE:	Religious organisation
LIST ENTRY NUMBER:	1163326

Parish church sited adjacent to the manor house. Surviving C13 fabric to tower, C15 south aisle and some C19 work. The congregation is steadily working through repairs. Roof repairs were completed under the National Lottery Heritage Fund and Historic England Repair Grants for Places of Worship scheme in 2005. Tower is very damp and has structural issues with significant cracking. Condition of windows also remains poor.

Contact: Annie Evans 0117 975 0673



© Historic England

SITE NAME:	<b>Parish Church of Holy Trinity, Church Road, Ilfracombe</b>
DESIGNATION:	Listed Place of Worship grade I, CA
CONDITION:	Poor
PRIORITY CATEGORY:	C (C)
OWNER TYPE:	Religious organisation
LIST ENTRY NUMBER:	1208207

Large parish church. Early tower with church enlarged in the 1320s and again in the C15. Problems with roof and gutters led to water penetration and subsequent damage of internal fabric. The congregation has been in discussions with Historic England and has repaired the eastern roofs with a Listed Places of Worship Roof Repairs Grant. However the tower (with Norman stonework) and west end of the church, including windows with notable Kempe glass, remain in poor condition.

Contact: Annie Evans 0117 975 0673



© Historic England

SITE NAME:	<b>Church of St Michael, Marwood</b>
DESIGNATION:	Listed Place of Worship grade I, CA
CONDITION:	Poor
PRIORITY CATEGORY:	C (C)
OWNER TYPE:	Religious organisation
LIST ENTRY NUMBER:	1107157

Parish church. C13 fabric to chancel with two lancets to north side and pointed south doorway. South transept with single lancet in east wall and unmoulded pointed arch into nave. Battered plinth in north aisle indicates former north transept and original cruciform plan. Cracked ridge tiles and missing slates. Rainwater goods need overhauling. Internal damp staining to walls. Bench ends with active insect infestation. Vegetation growth on stonework to tower, vestry chimney and north aisle wall. An application to the Listed Places of Worship Roof Repair Grant scheme in 2016 was unsuccessful.

Contact: Annie Evans 0117 975 0673



© Historic England

SITE NAME:	<b>Church of St John, Satterleigh and Warkleigh</b>
DESIGNATION:	Listed Place of Worship grade II*
CONDITION:	Poor
PRIORITY CATEGORY:	C (C)
OWNER TYPE:	Religious organisation
LIST ENTRY NUMBER:	1258818

Parish church, sited in a farmyard. Damp has caused deterioration of the fabric and significant works are needed. The east end of the south aisle has cracking and there is some structural movement in the fabric.

Contact: Annie Evans 0117 975 0673



© Historic England

SITE NAME:	<b>Church of St Mary Magdalene, The Churchyard, South Molton</b>
DESIGNATION:	Listed Place of Worship grade I, CA
CONDITION:	Poor
PRIORITY CATEGORY:	B (B)
OWNER TYPE:	Religious organisation
LIST ENTRY NUMBER:	1317855

Large parish church mainly C15, restored in C19. The stonework has started to decay and the roofs are in bad condition. Water ingress to the interior is causing continuing damage. The church was awarded a maximum Listed Places of Worship Roof Repairs Grant and during 2018 the south aisle, south transept and Lady Chapel roofs were re-slatted. Timber flooring has also been repaired. Further funding is still required.

Contact: Annie Evans 0117 975 0673

#### PRIORITY CATEGORIES

- A** Immediate risk of further rapid deterioration or loss of fabric; no solution agreed.
- B** Immediate risk of further rapid deterioration or loss of fabric; solution agreed but not yet implemented.
- C** Slow decay; no solution agreed.
- D** Slow decay; solution agreed but not yet implemented.
- E** Under repair or in fair to good repair, but no user identified; or under threat of vacancy with no obvious new user (applicable only to buildings capable of beneficial use).
- F** Repair scheme in progress and (where applicable) end use or user identified; or functionally redundant buildings with new use agreed but not yet implemented.

**NOTE**  
Last year's priority category is shown in brackets (otherwise, New Entry is noted).

#### ABBREVIATIONS

CA	Conservation Area
LB	Listed Building
LPA	Local Planning Authority
NP	National Park
RPG	Registered Park and Garden
SM	Scheduled Monument
UA	Unitary Authority
WHS	World Heritage Site

SITE NAME:	<b>Barnstaple Castle, Barnstaple</b>		
DESIGNATION:	Scheduled Monument, part in CA	LIST ENTRY NUMBER:	1020922
CONDITION:	Generally satisfactory but with significant localised problems	TREND:	Declining
PRINCIPAL VULNERABILITY:	Vandalism	NEW ENTRY?:	No
OWNER TYPE:	Local authority	CONTACT:	Charlotte Russell 01271 831505



© Historic England

SITE NAME:	<b>Church of St Bartholomew, Stoke Rivers</b>	Parish church. Mainly late C15 to early C16 but may be some earlier fabric. Some C18 work survives. Main restoration in 1880s and in 1905, but possibly some earlier restoration work of 1831. Stone rubble with stone dressings. Slate roofs with coped gabled ends. West tower, nave, chancel, south aisle and south porch. There has been work to the chancel south gutter but an overhaul of other rainwater goods is still needed. Poor drainage. Roofs reported to be in a poor condition. Tower is damp with vegetation growth and tower internal timbers are also reported to be poor.
DESIGNATION:	Listed Place of Worship grade I	
CONDITION:	Poor	
PRIORITY CATEGORY:	C (C)	
OWNER TYPE:	Religious organisation	
LIST ENTRY NUMBER:	1107658	

Contact: Annie Evans 0117 975 0673

SITE NAME:	<b>Hillfort on Whitechapel Moors, 640 metres north east of Garliford Mill, Bishop's Nympton</b>		
DESIGNATION:	Scheduled Monument	LIST ENTRY NUMBER:	1016214
CONDITION:	Generally satisfactory but with minor localised problems	TREND:	Declining
PRINCIPAL VULNERABILITY:	Scrub/tree growth	NEW ENTRY?:	No
OWNER TYPE:	Private, multiple owners	CONTACT:	Charlotte Russell 01271 831505

SITE NAME:	<b>Round barrow cemetery 500 metres east of Little Bray Cross, Bratton Fleming</b>		
DESIGNATION:	Scheduled Monument	LIST ENTRY NUMBER:	1017137
CONDITION:	Generally unsatisfactory with major localised problems	TREND:	Declining
PRINCIPAL VULNERABILITY:	Stock erosion - extensive	NEW ENTRY?:	No
OWNER TYPE:	Private, multiple owners	CONTACT:	Charlotte Russell 01271 831505

SITE NAME:	<b>Wayside cross known as Eastacott Cross or the Stonen Hammer, Chittlehampton</b>		
DESIGNATION:	Scheduled Monument, LB grade II	LIST ENTRY NUMBER:	1013727
CONDITION:	Generally satisfactory but with significant localised problems	TREND:	Declining
PRINCIPAL VULNERABILITY:	Vehicle damage/erosion - moderate	NEW ENTRY?:	No
OWNER TYPE:	Local authority	CONTACT:	Charlotte Russell 01271 831505

SITE NAME:	<b>Bowl barrow 280 metres north east of Beacon Moor Cross, forming part of a round barrow cemetery, Chulmleigh</b>		
DESIGNATION:	Scheduled Monument	LIST ENTRY NUMBER:	1015153
CONDITION:	Extensive significant problems	TREND:	Declining
PRINCIPAL VULNERABILITY:	Arable ploughing	NEW ENTRY?:	No
OWNER TYPE:	Private	CONTACT:	Charlotte Russell 01271 831505

SITE NAME:	<b>Bowl barrow 330 metres east of Beacon Moor Cross, forming part of a round barrow cemetery, Chulmleigh</b>		
DESIGNATION:	Scheduled Monument	LIST ENTRY NUMBER:	1015154
CONDITION:	Extensive significant problems	TREND:	Declining
PRINCIPAL VULNERABILITY:	Arable ploughing	NEW ENTRY?:	No
OWNER TYPE:	Private	CONTACT:	Charlotte Russell 01271 831505

**PRIORITY CATEGORIES**

- A** Immediate risk of further rapid deterioration or loss of fabric; no solution agreed.
- B** Immediate risk of further rapid deterioration or loss of fabric; solution agreed but not yet implemented.
- C** Slow decay; no solution agreed.
- D** Slow decay; solution agreed but not yet implemented.
- E** Under repair or in fair to good repair, but no user identified; or under threat of vacancy with no obvious new user (applicable only to buildings capable of beneficial use).
- F** Repair scheme in progress and (where applicable) end use or user identified; or functionally redundant buildings with new use agreed but not yet implemented.

**NOTE**  
Last year's priority category is shown in brackets (otherwise, New Entry is noted).

**ABBREVIATIONS**

CA	Conservation Area
LB	Listed Building
LPA	Local Planning Authority
NP	National Park
RPG	Registered Park and Garden
SM	Scheduled Monument
UA	Unitary Authority
WHS	World Heritage Site

SITE NAME:	<b>Hillfort 400 metres north west of Woodhouse, Queen's Nympton</b>		
DESIGNATION:	Scheduled Monument	LIST ENTRY NUMBER:	1015463
CONDITION:	Extensive significant problems	TREND:	Declining
PRINCIPAL VULNERABILITY:	Arable ploughing	NEW ENTRY?:	No
OWNER TYPE:	Private	CONTACT:	Charlotte Russell 01271 831505
SITE NAME:	<b>Two bowl barrows 100 metres east of Catkill Cross, Rose Ash</b>		
DESIGNATION:	Scheduled Monument	LIST ENTRY NUMBER:	1015145
CONDITION:	Generally satisfactory but with significant localised problems	TREND:	Declining
PRINCIPAL VULNERABILITY:	Animal burrowing - moderate	NEW ENTRY?:	No
OWNER TYPE:	Private	CONTACT:	Charlotte Russell 01271 831505
SITE NAME:	<b>Camp south of Birch Ham Wood, Stoke Rivers</b>		
DESIGNATION:	Scheduled Monument	LIST ENTRY NUMBER:	1002533
CONDITION:	Generally satisfactory but with minor localised problems	TREND:	Declining
PRINCIPAL VULNERABILITY:	Other	NEW ENTRY?:	No
OWNER TYPE:	Private	CONTACT:	Charlotte Russell 01271 831505
SITE NAME:	<b>Bowl barrow 225 metres south east of Elworthy Cross, Witheridge</b>		
DESIGNATION:	Scheduled Monument	LIST ENTRY NUMBER:	1016650
CONDITION:	Generally satisfactory but with minor localised problems	TREND:	Declining
PRINCIPAL VULNERABILITY:	Scrub/tree growth	NEW ENTRY?:	No
OWNER TYPE:	Private	CONTACT:	Charlotte Russell 01271 831505
SITE NAME:	<b>Bowl barrow 300 metres north west of Witheridge Moor Cross (west), Witheridge</b>		
DESIGNATION:	Scheduled Monument	LIST ENTRY NUMBER:	1016652
CONDITION:	Extensive significant problems	TREND:	Declining
PRINCIPAL VULNERABILITY:	Bracken	NEW ENTRY?:	No
OWNER TYPE:	Private, multiple owners	CONTACT:	Charlotte Russell 01271 831505
SITE NAME:	<b>Bowl barrow 610 metres south east of Elworthy Cross, Witheridge</b>		
DESIGNATION:	Scheduled Monument	LIST ENTRY NUMBER:	1016651
CONDITION:	Extensive significant problems	TREND:	Declining
PRINCIPAL VULNERABILITY:	Bracken	NEW ENTRY?:	No
OWNER TYPE:	Private, multiple owners	CONTACT:	Charlotte Russell 01271 831505
SITE NAME:	<b>Bowl barrow on Dart Raffe Moor lying 550 metres south west of Broadridge Farm, Witheridge</b>		
DESIGNATION:	Scheduled Monument	LIST ENTRY NUMBER:	1015150
CONDITION:	Extensive significant problems	TREND:	Declining
PRINCIPAL VULNERABILITY:	Other	NEW ENTRY?:	No
OWNER TYPE:	Private	CONTACT:	Charlotte Russell 01271 831505
SITE NAME:	<b>Ilfracombe</b>		
DESIGNATION:	Conservation Area, 119 LBs	NEW ENTRY?:	No
CONDITION:	Poor	TREND:	No significant change
VULNERABILITY:	High	CONTACT:	Collette Hall (LPA) 01271 388352

## PRIORITY CATEGORIES

- A** Immediate risk of further rapid deterioration or loss of fabric; no solution agreed.  
**B** Immediate risk of further rapid deterioration or loss of fabric; solution agreed but not yet implemented.  
**C** Slow decay; no solution agreed.

- D** Slow decay; solution agreed but not yet implemented.  
**E** Under repair or in fair to good repair, but no user identified; or under threat of vacancy with no obvious new user (applicable only to buildings capable of beneficial use).

- F** Repair scheme in progress and (where applicable) end use or user identified; or functionally redundant buildings with new use agreed but not yet implemented.

**NOTE**  
 Last year's priority category is shown in brackets (otherwise, New Entry is noted).

## ABBREVIATIONS

CA	Conservation Area
LB	Listed Building
LPA	Local Planning Authority
NP	National Park
RPG	Registered Park and Garden
SM	Scheduled Monument
UA	Unitary Authority
WHS	World Heritage Site

## SOUTH HAMS



© Historic England

SITE NAME:	<b>Deer Park wall at Berry Pomeroy Castle, Berry Pomeroy</b>
DESIGNATION:	Listed Building grade II*
CONDITION:	Poor
OCCUPANCY:	N/A
PRIORITY CATEGORY:	F (F)
OWNER TYPE:	Private
LIST ENTRY NUMBER:	I108572

Medieval deer park wall, extended in the C16. Neglected, heavily overgrown with ivy and partially collapsed in places. The estate has prepared a condition survey in order to understand and monitor mechanisms of decay and to prioritise repairs. A pilot repair scheme was undertaken in 2013/14 with funding from Natural England. This was extended in 2014/15 and a team from the estate continues to make repairs for a period every summer. There have been some further areas of collapse and as of 2020 work is still required to stabilise other sections, but steady progress is being made.

Contact: Annie Evans 0117 975 0673



© Historic England

SITE NAME:	<b>Week, Berry Pomeroy</b>
DESIGNATION:	Listed Building grade II*
CONDITION:	Poor
OCCUPANCY:	Part occupied/part in use
PRIORITY CATEGORY:	D (D)
OWNER TYPE:	Private
LIST ENTRY NUMBER:	I108575

Small house reduced in size and now derelict. C16, date 1584 on interior plasterwork now removed to Totnes museum. Also barn at right angles. Stone rubble walls with gabled ends, new slate roof and concrete ring-beam replacing scantle roof. Originally L-shaped on plan but south wing replaced by a linyhay. South east wall partly rebuilt in blockwork. No first floor, stair or glazing, wall footings concreted, ground level raised at north sides. Condition stable but vulnerable. Historic England is in discussion with owner and lessee regarding repair and reuse.

Contact: Annie Evans 0117 975 0673



© Historic England

SITE NAME:	<b>Old Postern, Dartington</b>
DESIGNATION:	Listed Building grade II*
CONDITION:	Poor
OCCUPANCY:	Vacant/not in use
PRIORITY CATEGORY:	E (C)
OWNER TYPE:	Charity (non-heritage)
LIST ENTRY NUMBER:	I219732

A late medieval house of considerable importance and complexity. Formerly the parsonage, extended and remodelled in the 1860s and in 1928-9 by Rex Gardner for the Elmhursts; most recently the building has provided accommodation for the Schumacher College at Dartington. Concerns about the poor condition of its slate roof covering led to its closure in November 2018, Listed building consent has been granted for comprehensive roof repairs, a temporary roof covering has been erected and repairs commenced in early 2021. Historic England maintains involvement with the project's technical aspects.

Contact: Jenny Chesher 0117 975 0686



© South Hams District Council

SITE NAME:	<b>Yarde Farmhouse, Malborough</b>
DESIGNATION:	Listed Building grade I
CONDITION:	Fair
OCCUPANCY:	Part occupied/part in use
PRIORITY CATEGORY:	C (C)
OWNER TYPE:	Private
LIST ENTRY NUMBER:	I108479

Late C16 evolved manor house. The house, its detached kitchen and also the early C18 chamber block are now wind and weathertight externally. The greatest area of uncertainty remains the interior of the lodging range and the important painted hangings whose conservation and future display are not resolved.

Contact: Annie Evans 0117 975 0673



© Historic England Archive

SITE NAME:	<b>39, The High Street, Totnes</b>
DESIGNATION:	Listed Building grade II*
CONDITION:	Poor
OCCUPANCY:	Part occupied/part in use
PRIORITY CATEGORY:	C (C)
OWNER TYPE:	Private
LIST ENTRY NUMBER:	I236133

Fine C17 plasterwork and interior threatened by poor condition of roof and opening up of floor on the second floor. Ground floor is a shop. Upper floors are unoccupied and in need of repair and new services. Slipped slates and windows in very poor condition. There is increased concern about the condition of the building and Historic England has been in discussion with the Local Authority.

Contact: Annie Evans 0117 975 0673

## PRIORITY CATEGORIES

- A** Immediate risk of further rapid deterioration or loss of fabric; no solution agreed.
- B** Immediate risk of further rapid deterioration or loss of fabric; solution agreed but not yet implemented.
- C** Slow decay; no solution agreed.
- D** Slow decay; solution agreed but not yet implemented.
- E** Under repair or in fair to good repair, but no user identified; or under threat of vacancy with no obvious new user (applicable only to buildings capable of beneficial use).
- F** Repair scheme in progress and (where applicable) end use or user identified; or functionally redundant buildings with new use agreed but not yet implemented.

**NOTE**  
Last year's priority category is shown in brackets (otherwise, New Entry is noted).

## ABBREVIATIONS

CA	Conservation Area
LB	Listed Building
LPA	Local Planning Authority
NP	National Park
RPG	Registered Park and Garden
SM	Scheduled Monument
UA	Unitary Authority
WHS	World Heritage Site



© Historic England Archive

SITE NAME:	<b>Fort Bovisand, Wembury</b>
DESIGNATION:	Scheduled Monument, 2 LBs
CONDITION:	Poor
OCCUPANCY:	Vacant/not in use
PRIORITY CATEGORY:	D (D)
OWNER TYPE:	Charity (heritage)
LIST ENTRY NUMBER:	1002584

Major C19 fort complex forming part of the ring of defences around Plymouth. Most recently used as a base for training divers, it is now disused. A scheme for residential conversion with significant levels of public access and interpretation has been agreed and planning permission was granted in 2017. Although some recording and ground investigations have been carried out, meaningful restoration has yet to start.

Contact: Simon Hickman 0117 975 0717



© Historic England

SITE NAME:	<b>Garden wall, steps and gate piers south of Langdon Court Hotel, Langdon, Wembury</b>
DESIGNATION:	Listed Building grade II*, RPG grade II
CONDITION:	Fair
OCCUPANCY:	N/A
PRIORITY CATEGORY:	F (F)
OWNER TYPE:	Private
LIST ENTRY NUMBER:	1169143

Late C17 to early C18 formal terraced to Langdon Court, the layout little altered since the early C18. Terraces extend south from the house on rising ground, with central axial path and connecting steps. Enclosed by walls to the east, south and west. The northern (larger) terrace has C17 gate piers and gates in the east and west walls and a central pool. A programme of phased repairs to the walls was only partially completed by the time the property was put on the market in November 2020. At the beginning of June 2021 it was marked as being under offer.

Contact: Jenny Chesher 0117 975 0686



© Historic England

SITE NAME:	<b>Pair of garden houses south of Langdon Court Hotel, Langdon, Wembury</b>
DESIGNATION:	Listed Building grade II*, RPG grade II
CONDITION:	Fair
OCCUPANCY:	Vacant/not in use
PRIORITY CATEGORY:	F (F)
OWNER TYPE:	Private
LIST ENTRY NUMBER:	1108587

Early C18 gazebos standing at the junction of the northern and southern terraces in the late C17 to early C18 formal terraced garden to the south of the house. Extensive repairs have been undertaken to the building exteriors and an application was made in 2014 for their alteration to be used as ancillary accommodation to the hotel in the main house. This was finally approved in July 2018 but has not yet been implemented. The hotel closed in April 2020 and was put on the market in November 2020. At the beginning of June 2021 it was recorded as being under offer.

Contact: Jenny Chesher 0117 975 0686



© Historic England

SITE NAME:	<b>Watch House battery and ditch, Wembury</b>
DESIGNATION:	Scheduled Monument, LB grade II
CONDITION:	Very bad
OCCUPANCY:	Vacant/not in use
PRIORITY CATEGORY:	A (A)
OWNER TYPE:	Government or agency
LIST ENTRY NUMBER:	1002585

Constructed 1904 but utilising an 1860s ditch system, with First and Second World War additions. The site was leased to a private company until 2009, and since then has been vacant and subject to vandalism. Recording has been put in hand but no options for repair/reuse have been agreed.

Contact: Annie Evans 0117 975 0673



© Historic England

SITE NAME:	<b>Church of St Mary, Berry Pomeroy</b>
DESIGNATION:	Listed Place of Worship grade I
CONDITION:	Poor
PRIORITY CATEGORY:	C (C)
OWNER TYPE:	Religious organisation
LIST ENTRY NUMBER:	1108535

Parish church. Rebuilt in C15 restored in the late C17 and 1878 to 1879. Tower has C13 or C14 west doorway. Stone rubble with freestone dressings and slate roofs, tower rendered. Nave and chancel in one. The church is generally very well maintained and a number of significant repairs have been undertaken. Despite this, the tower remains damp with problems with the render, and the main roofs also need work. The congregation applied in the last round of grants for Places of Worship Scheme from the National Lottery Heritage Fund but was unsuccessful.

Contact: Annie Evans 0117 975 0673

#### PRIORITY CATEGORIES

- A** Immediate risk of further rapid deterioration or loss of fabric; no solution agreed.  
**B** Immediate risk of further rapid deterioration or loss of fabric; solution agreed but not yet implemented.  
**C** Slow decay; no solution agreed.

- D** Slow decay; solution agreed but not yet implemented.  
**E** Under repair or in fair to good repair, but no user identified; or under threat of vacancy with no obvious new user (applicable only to buildings capable of beneficial use).

- F** Repair scheme in progress and (where applicable) end use or user identified; or functionally redundant buildings with new use agreed but not yet implemented.

**NOTE**  
 Last year's priority category is shown in brackets (otherwise, New Entry is noted).

#### ABBREVIATIONS

CA	Conservation Area
LB	Listed Building
LPA	Local Planning Authority
NP	National Park
RPG	Registered Park and Garden
SM	Scheduled Monument
UA	Unitary Authority
WHS	World Heritage Site



© Historic England

SITE NAME:	<b>Church of St Lawrence, Bigbury</b>
DESIGNATION:	Listed Place of Worship grade II*
CONDITION:	Poor
PRIORITY CATEGORY:	D (D)
OWNER TYPE:	Religious organisation
LIST ENTRY NUMBER:	I325078

A C14 and C15 church much rebuilt by Sedding in the C19. Nave, chancel, north aisle, south transept, south porch, west tower with spire. Though the congregation has done a lot of work including undertaking works to the rainwater goods there is still a notice in the church that the plaster is dangerous. Damp tower. Ringing chamber has little ventilation.

Contact: Annie Evans 0117 975 0673



© Historic England

SITE NAME:	<b>Church of St Michael, Main Street, Blackawton</b>
DESIGNATION:	Listed Place of Worship grade I
CONDITION:	Poor
PRIORITY CATEGORY:	C (C)
OWNER TYPE:	Religious organisation
LIST ENTRY NUMBER:	I108023

Parish church. C14 chancel and possibly tower; nave and aisle rebuilt c later C15 or early C16. Restored in 1887, 1893, 1895 and 1898. Local shale rubble with granite and some red sandstone dressings slate roof. The church is generally well-maintained and the roofs are all in good condition. However the tower masonry is damp and friable. Steeplejacks have undertaken emergency tower repairs but it still needs further work.

Contact: Annie Evans 0117 975 0673



© Historic England

SITE NAME:	<b>Church of St Mary, Charleton</b>
DESIGNATION:	Listed Place of Worship grade II
CONDITION:	Poor
PRIORITY CATEGORY:	C (C)
OWNER TYPE:	Religious organisation
LIST ENTRY NUMBER:	I108510

Parish church. C15 heavily restored in 1849-50. Slatestone rubble walls; windows largely of Caen stone, slate roofs. The fittings are all Victorian and the octagonal font, pulpit and desk are also of Caen stone. High level tower repointed. Rainwater goods rusting and undersized and failing to get the water away from the church resulting in cracking and staining to the interior. Internal decorations poor. The church is generally well maintained and slate roof repairs have been completed. However, significant repairs still need to be undertaken.

Contact: Annie Evans 0117 975 0673



© Historic England

SITE NAME:	<b>Church of St Sylvester, Chivelstone</b>
DESIGNATION:	Listed Place of Worship grade II*
CONDITION:	Poor
PRIORITY CATEGORY:	C (C)
OWNER TYPE:	Religious organisation
LIST ENTRY NUMBER:	I108470

Parish church. C15 restored in late C19 or early C20. Slatestone rubble walls. Gabled slate roofs. Good collection of medieval joinery. Small, rural parish church with a number of problems which add up to a significant amount of work: roofs, rainwater goods, damp ingress and structural movement all need addressing. The congregation made an application to the National Lottery Heritage Fund in 2019 for work to address structural and waterproofing issues, and work on the repairs started in the spring of 2021.

Contact: Annie Evans 0117 975 0673



© Historic England

SITE NAME:	<b>Church of St Edmund, Fore Street, Kingsbridge</b>
DESIGNATION:	Listed Place of Worship grade I
CONDITION:	Poor
PRIORITY CATEGORY:	C (C)
OWNER TYPE:	Religious organisation
LIST ENTRY NUMBER:	I165559

Large parish church of cruciform plan with transepts, north and south aisles to nave, chancel aisles and two-storey south porch. The C13 tower remains, church was rebuilt and dedicated 1414. Restored and extended 1849 and 1896. Internal decorations are in poor condition and have staining in numerous places. Staining below valley gutters that may be failing. Windows and stonework problems urgent. A blocked valley gutter has now led to dry rot outbreak in south aisle, the congregation is consulting the church architect on remedial work.

Contact: Annie Evans 0117 975 0673

**PRIORITY CATEGORIES**

- A** Immediate risk of further rapid deterioration or loss of fabric; no solution agreed.
- B** Immediate risk of further rapid deterioration or loss of fabric; solution agreed but not yet implemented.
- C** Slow decay; no solution agreed.
- D** Slow decay; solution agreed but not yet implemented.
- E** Under repair or in fair to good repair, but no user identified; or under threat of vacancy with no obvious new user (applicable only to buildings capable of beneficial use).
- F** Repair scheme in progress and (where applicable) end use or user identified; or functionally redundant buildings with new use agreed but not yet implemented.

**NOTE**  
Last year's priority category is shown in brackets (otherwise, New Entry is noted).

**ABBREVIATIONS**

- CA** Conservation Area
- LB** Listed Building
- LPA** Local Planning Authority
- NP** National Park
- RPG** Registered Park and Garden
- SM** Scheduled Monument
- UA** Unitary Authority
- WHS** World Heritage Site





© Historic England

SITE NAME:	<b>Church of the Blessed Virgin Mary, Rattery</b>
DESIGNATION:	Listed Place of Worship grade I
CONDITION:	Poor
PRIORITY CATEGORY:	C (C)
OWNER TYPE:	Religious organisation
LIST ENTRY NUMBER:	I 147626

Parish church. C13, enlarged in C15 by addition of aisles and enlargement of transepts. Restored probably c1860s. Roughcast stone with slate roofs. Internally the walls are entirely plastered with unique incised and painted decoration. This has been affected by previous high level roof leaks and more so from rising damp retained by hard cementitious external pointing which is causing significant salt damage internally. The congregation has begun to plan a campaign of repair and to consider sources of funding.  
Contact: Annie Evans 0117 975 0673



© Historic England

SITE NAME:	<b>Church of St Paul, Staverton</b>
DESIGNATION:	Listed Place of Worship grade I
CONDITION:	Poor
PRIORITY CATEGORY:	C (C)
OWNER TYPE:	Religious organisation
LIST ENTRY NUMBER:	I 108524

Early C14 church, largely rebuilt in the C15, with north and south aisles, western tower and two-storey porch. Rainwater goods have been overhauled. Vestry roof poor. Very damp at low level with damage to tile floors and evidence of beetle in pew platforms and white salts. Cracks in cement render. In need of stonework repair and repointing.  
Contact: Annie Evans 0117 975 0673



© Historic England

SITE NAME:	<b>Church of St Michael, Strete</b>
DESIGNATION:	Listed Place of Worship grade II
CONDITION:	Poor
PRIORITY CATEGORY:	C (C)
OWNER TYPE:	Religious organisation
LIST ENTRY NUMBER:	I 165589

Parish church in Perpendicular Gothic style built in 1836 with older tower. Cementitious render over local slate rubble. Single span Welsh slate roof over nave and aisles with gabled ends and eaves brackets to moulded cast-iron gutters. Very damp tower. High level water penetration with salts and damage to interior plaster and decorations. Other works to the church have been done but these issues have not been addressed.  
Contact: Annie Evans 0117 975 0673



© Historic England

SITE NAME:	<b>Church of St Mary, High Street, Totnes</b>
DESIGNATION:	Listed Place of Worship grade I
CONDITION:	Poor
PRIORITY CATEGORY:	C (C)
OWNER TYPE:	Religious organisation
LIST ENTRY NUMBER:	I 236065

Former priory church rebuilt 1430-60. Random Devonian rubble with red sandstone dressings, some pale limestone dressings and parapets, and sandstone tower. Tower stonework poor needing repointing and vegetation removal. North aisle parapet and stonework decaying. Ground gutters poor. Rainwater goods need painting and vegetation removed. Internal damage to windows from rusty ferramenta (iron work) and damaged paint to north aisle east end on chancel south wall. Discussions with the church regarding proposals for reordering continue but as of 2019 substantial repairs are still needed.  
Contact: Annie Evans 0117 975 0673

SITE NAME:	<b>Hilltop enclosure known as Maristow Camp, 240 metres east of Middle Park House, Bickleigh</b>		
DESIGNATION:	Scheduled Monument	LIST ENTRY NUMBER:	I 019784
CONDITION:	Generally unsatisfactory with major localised problems	TREND:	Declining
PRINCIPAL VULNERABILITY:	Forestry	NEW ENTRY?:	No
OWNER TYPE:	Private	CONTACT:	Andy Crabb 01626 832093

**PRIORITY CATEGORIES**

- A** Immediate risk of further rapid deterioration or loss of fabric; no solution agreed.
- B** Immediate risk of further rapid deterioration or loss of fabric; solution agreed but not yet implemented.
- C** Slow decay; no solution agreed.
- D** Slow decay; solution agreed but not yet implemented.
- E** Under repair or in fair to good repair, but no user identified; or under threat of vacancy with no obvious new user (applicable only to buildings capable of beneficial use).
- F** Repair scheme in progress and (where applicable) end use or user identified; or functionally redundant buildings with new use agreed but not yet implemented.

**NOTE**  
Last year's priority category is shown in brackets (otherwise, New Entry is noted).

**ABBREVIATIONS**

- CA** Conservation Area
- LB** Listed Building
- LPA** Local Planning Authority
- NP** National Park
- RPG** Registered Park and Garden
- SM** Scheduled Monument
- UA** Unitary Authority
- WHS** World Heritage Site



SITE NAME:	Church of St Peter, The Square, Ugborough	Large parish church, dubbed 'The Cathedral of the South Hams'. The north aisle roof has become porous allowing significant water ingress, threatening the integrity of medieval carved roof bosses. The congregation has completed a phase of repair with a National Lottery Heritage Fund Grant for Places of Worship but the church remains very damp and further works are still being planned.
DESIGNATION:	Listed Place of Worship grade I	
CONDITION:	Poor	
PRIORITY CATEGORY:	C (C)	
OWNER TYPE:	Religious organisation	
LIST ENTRY NUMBER:	1168309	Contact: Annie Evans 0117 975 0673

© Le Page Architects

SITE NAME:	Medieval holy well known as St Ann's Well, 120 metres south of Holwell Farm, Bigbury	
DESIGNATION:	Scheduled Monument, LB grade II	LIST ENTRY NUMBER: 1019315
CONDITION:	Generally unsatisfactory with major localised problems	TREND: Declining
PRINCIPAL VULNERABILITY:	Scrub/tree growth	NEW ENTRY?: No
OWNER TYPE:	Private	CONTACT: Andy Crabb 01626 832093

SITE NAME:	Iron Age hillfort known as Wasteberry Camp, medieval deer park and post-medieval warren, 800 metres north west of Lyneham House, Brixton / Yealmpton	
DESIGNATION:	Scheduled Monument	LIST ENTRY NUMBER: 1020160
CONDITION:	Generally unsatisfactory with major localised problems	TREND: Declining
PRINCIPAL VULNERABILITY:	Collapse	NEW ENTRY?: No
OWNER TYPE:	Private	CONTACT: Andy Crabb 01626 832093

SITE NAME:	Three bowl barrows 310 metres west of Home Farm, forming part of a round barrow cemetery, Charleton	
DESIGNATION:	Scheduled Monument	LIST ENTRY NUMBER: 1019788
CONDITION:	Extensive significant problems	TREND: Declining
PRINCIPAL VULNERABILITY:	Arable ploughing	NEW ENTRY?: No
OWNER TYPE:	Private	CONTACT: Andy Crabb 01626 832093

SITE NAME:	Two round barrows on Ridging Down, Cornwood	
DESIGNATION:	Scheduled Monument	LIST ENTRY NUMBER: 1002586
CONDITION:	Extensive significant problems	TREND: Unknown
PRINCIPAL VULNERABILITY:	Levelling	NEW ENTRY?: No
OWNER TYPE:	Private	CONTACT: Andy Crabb 01626 832093

SITE NAME:	Hilltop enclosure and woodbanks in Chacegrove Wood, 540 metres north west of Dartington Hall, Dartington	
DESIGNATION:	Scheduled Monument	LIST ENTRY NUMBER: 1020553
CONDITION:	Generally satisfactory but with significant localised problems	TREND: Declining
PRINCIPAL VULNERABILITY:	Collapse	NEW ENTRY?: No
OWNER TYPE:	Charity (non-heritage)	CONTACT: Andy Crabb 01626 832093

SITE NAME:	Hilltop enclosures in North Wood, 780 metres NNW of Old Parsonage Farm, Dartington	
DESIGNATION:	Scheduled Monument	LIST ENTRY NUMBER: 1020381
CONDITION:	Extensive significant problems	TREND: Declining
PRINCIPAL VULNERABILITY:	Forestry	NEW ENTRY?: No
OWNER TYPE:	Charity (non-heritage)	CONTACT: Andy Crabb 01626 832093

## PRIORITY CATEGORIES

- A** Immediate risk of further rapid deterioration or loss of fabric; no solution agreed.
- B** Immediate risk of further rapid deterioration or loss of fabric; solution agreed but not yet implemented.
- C** Slow decay; no solution agreed.
- D** Slow decay; solution agreed but not yet implemented.
- E** Under repair or in fair to good repair, but no user identified; or under threat of vacancy with no obvious new user (applicable only to buildings capable of beneficial use).
- F** Repair scheme in progress and (where applicable) end use or user identified; or functionally redundant buildings with new use agreed but not yet implemented.

**NOTE**  
Last year's priority category is shown in brackets (otherwise, New Entry is noted).

## ABBREVIATIONS

CA	Conservation Area
LB	Listed Building
LPA	Local Planning Authority
NP	National Park
RPG	Registered Park and Garden
SM	Scheduled Monument
UA	Unitary Authority
WHS	World Heritage Site

SITE NAME:	<b>Hillfort and two bowl barrows at Halwell Camp, Halwell and Moreleigh</b>		
DESIGNATION:	Scheduled Monument	LIST ENTRY NUMBER:	1019237
CONDITION:	Generally unsatisfactory with major localised problems	TREND:	Declining
PRINCIPAL VULNERABILITY:	Arable ploughing	NEW ENTRY?:	No
OWNER TYPE:	Private, multiple owners	CONTACT:	Andy Crabb 01626 832093
SITE NAME:	<b>D-Day landing craft maintenance site on the River Dart immediately to the south of Lower Noss Point, Kingswear</b>		
DESIGNATION:	Scheduled Monument	LIST ENTRY NUMBER:	1021076
CONDITION:	Generally unsatisfactory with major localised problems	TREND:	Declining
PRINCIPAL VULNERABILITY:	Development requiring planning permission	NEW ENTRY?:	No
OWNER TYPE:	Private	CONTACT:	Andy Crabb 01626 832093
SITE NAME:	<b>Gomerock Tower, Kingswear</b>		
DESIGNATION:	Scheduled Monument	LIST ENTRY NUMBER:	1003852
CONDITION:	Generally satisfactory but with significant localised problems	TREND:	Stable
PRINCIPAL VULNERABILITY:	Other	NEW ENTRY?:	No
OWNER TYPE:	Private	CONTACT:	Annie Evans 0117 975 0673
SITE NAME:	<b>Two ring cairns 330 metres south east of Coldharbour Cross, Loddiswell</b>		
DESIGNATION:	Scheduled Monument	LIST ENTRY NUMBER:	1014244
CONDITION:	Generally unsatisfactory with major localised problems	TREND:	Declining
PRINCIPAL VULNERABILITY:	Dumping	NEW ENTRY?:	No
OWNER TYPE:	Private, multiple owners	CONTACT:	Andy Crabb 01626 832093
SITE NAME:	<b>Hilltop enclosure 380 metres east of Middle Soar, Malborough</b>		
DESIGNATION:	Scheduled Monument	LIST ENTRY NUMBER:	1019533
CONDITION:	Extensive significant problems	TREND:	Declining
PRINCIPAL VULNERABILITY:	Arable ploughing	NEW ENTRY?:	No
OWNER TYPE:	Private	CONTACT:	Andy Crabb 01626 832093
SITE NAME:	<b>Two hut circles and associated field systems and enclosure at Mousehill Brake, Malborough</b>		
DESIGNATION:	Scheduled Monument	LIST ENTRY NUMBER:	1020573
CONDITION:	Generally satisfactory but with significant localised problems	TREND:	Improving
PRINCIPAL VULNERABILITY:	Plant growth	NEW ENTRY?:	No
OWNER TYPE:	Charity (heritage)	CONTACT:	Andy Crabb 01626 832093
SITE NAME:	<b>Fort Charles, Salcombe</b>		
DESIGNATION:	Scheduled Monument, LB grade II	LIST ENTRY NUMBER:	1020165
CONDITION:	Extensive significant problems	TREND:	Declining
PRINCIPAL VULNERABILITY:	Coastal erosion	NEW ENTRY?:	No
OWNER TYPE:	Private	CONTACT:	Annie Evans 0117 975 0673

**PRIORITY CATEGORIES**

- A** Immediate risk of further rapid deterioration or loss of fabric; no solution agreed.  
**B** Immediate risk of further rapid deterioration or loss of fabric; solution agreed but not yet implemented.  
**C** Slow decay; no solution agreed.

- D** Slow decay; solution agreed but not yet implemented.  
**E** Under repair or in fair to good repair, but no user identified; or under threat of vacancy with no obvious new user (applicable only to buildings capable of beneficial use).

- F** Repair scheme in progress and (where applicable) end use or user identified; or functionally redundant buildings with new use agreed but not yet implemented.

**NOTE**  
 Last year's priority category is shown in brackets (otherwise, New Entry is noted).

**ABBREVIATIONS**

CA	Conservation Area
LB	Listed Building
LPA	Local Planning Authority
NP	National Park
RPG	Registered Park and Garden
SM	Scheduled Monument
UA	Unitary Authority
WHS	World Heritage Site

SITE NAME:	<b>Hut circle 1000 yards (915 metres) east of Coleland Bridge, Sparkwell</b>		
DESIGNATION:	Scheduled Monument	LIST ENTRY NUMBER:	1002596
CONDITION:	Generally satisfactory but with significant localised problems	TREND:	Declining
PRINCIPAL VULNERABILITY:	Plant growth	NEW ENTRY?:	No
OWNER TYPE:	Mixed, multiple owners	CONTACT:	Andy Crabb 01626 832093
SITE NAME:	<b>Post-medieval deer park, medieval fishpond, and a C19 lead mine, ore works and smelt mill at Boringdon Park, Sparkwell</b>		
DESIGNATION:	Scheduled Monument and Listed Building grade II*	LIST ENTRY NUMBER:	1020565 and 1386330
CONDITION:	Extensive significant problems	TREND:	Improving
PRINCIPAL VULNERABILITY:	Collapse	NEW ENTRY?:	No
OWNER TYPE:	Mixed, multiple owners	CONTACT:	Andy Crabb 01626 832093
SITE NAME:	<b>Immersion bath associated with Leechwell holy well, 40 metres north east of Leechwell Cottage, Totnes</b>		
DESIGNATION:	Scheduled Monument	LIST ENTRY NUMBER:	1021390
CONDITION:	Generally unsatisfactory with major localised problems	TREND:	Declining
PRINCIPAL VULNERABILITY:	Plant growth - Notifiable plants	NEW ENTRY?:	No
OWNER TYPE:	Local authority	CONTACT:	Andy Crabb 01626 832093
SITE NAME:	<b>Woodbury Camp, Stoke Fleming</b>		
DESIGNATION:	Scheduled Monument	LIST ENTRY NUMBER:	1019783
CONDITION:	Extensive significant problems	TREND:	Stable
PRINCIPAL VULNERABILITY:	Arable ploughing	NEW ENTRY?:	No
OWNER TYPE:	Private	CONTACT:	Andy Crabb 01626 832093
SITE NAME:	<b>Hillfort known as Slapton Castle, Stokenham</b>		
DESIGNATION:	Scheduled Monument	LIST ENTRY NUMBER:	1019236
CONDITION:	Extensive significant problems	TREND:	Declining
PRINCIPAL VULNERABILITY:	Arable ploughing	NEW ENTRY?:	No
OWNER TYPE:	Mixed, multiple owners	CONTACT:	Andy Crabb 01626 832093
SITE NAME:	<b>Roman settlement site at Bantham Ham, Thurlestone</b>		
DESIGNATION:	Scheduled Monument	LIST ENTRY NUMBER:	1019322
CONDITION:	Generally satisfactory but with significant localised problems	TREND:	Declining
PRINCIPAL VULNERABILITY:	Visitor erosion - moderate	NEW ENTRY?:	No
OWNER TYPE:	Private, multiple owners	CONTACT:	Andy Crabb 01626 832093
SITE NAME:	<b>Hilltop enclosure at Yellowberries Copse, 430 metres west of Higher Turtley, Ugborough</b>		
DESIGNATION:	Scheduled Monument	LIST ENTRY NUMBER:	1019325
CONDITION:	Generally satisfactory but with significant localised problems	TREND:	Declining
PRINCIPAL VULNERABILITY:	Other	NEW ENTRY?:	No
OWNER TYPE:	Private, multiple owners	CONTACT:	Andy Crabb 01626 832093

## PRIORITY CATEGORIES

- A** Immediate risk of further rapid deterioration or loss of fabric; no solution agreed.  
**B** Immediate risk of further rapid deterioration or loss of fabric; solution agreed but not yet implemented.  
**C** Slow decay; no solution agreed.

- D** Slow decay; solution agreed but not yet implemented.  
**E** Under repair or in fair to good repair, but no user identified; or under threat of vacancy with no obvious new user (applicable only to buildings capable of beneficial use).

- F** Repair scheme in progress and (where applicable) end use or user identified; or functionally redundant buildings with new use agreed but not yet implemented.

**NOTE**  
 Last year's priority category is shown in brackets (otherwise, New Entry is noted).

## ABBREVIATIONS

CA	Conservation Area
LB	Listed Building
LPA	Local Planning Authority
NP	National Park
RPG	Registered Park and Garden
SM	Scheduled Monument
UA	Unitary Authority
WHS	World Heritage Site

## TEIGNBRIDGE



© Teignbridge District Council

SITE NAME:	Former stables to Stover House, Stover, Teigngrace
DESIGNATION:	Listed Building grade II*, RPG grade II
CONDITION:	Very bad
OCCUPANCY:	Vacant/not in use
PRIORITY CATEGORY:	D (D)
OWNER TYPE:	Commercial company
LIST ENTRY NUMBER:	1308968

Built as stables, 1779. The stables were stripped out when they were superseded by a larger stable block in 1843, and were converted to a magnificent backdrop to the newly laid out gardens for the 11th Duke of Somerset. They are a key feature of Stover's grade II designed landscape. Now in very bad condition due to the spread and distortion of single ashlar front, rusting cramps, and water and vegetation damage. Currently fenced off. Repairs are being discussed as part of a wider improvement scheme to the adjoining park.

Contact: Annie Evans 0117 975 0673



© Historic England

SITE NAME:	The Granite Lodge adjacent A38 approx 1550 metres NNW of Stover House, Teigngrace
DESIGNATION:	Listed Building grade II*, RPG grade II
CONDITION:	Poor
OCCUPANCY:	Vacant/not in use
PRIORITY CATEGORY:	D (D)
OWNER TYPE:	Local authority
LIST ENTRY NUMBER:	1308943

Disused pedimented lodges, with linking screen, gates, and flank walls to former drive to Stover House. Likely c1830, possibly by Philip Hardwick. Banded rusticated granite ashlar with slate roofs. South west lodge has had urgent structural repair carried out. North east lodge in better condition, but vacant with graffiti on the internal plaster wall. Connecting portico appears to be in reasonable condition but has not been closely inspected. Repairs are being discussed as part of a wider scheme of improvements to the park.

Contact: Annie Evans 0117 975 0673



© Historic England

SITE NAME:	Church of St Mary the Virgin, Bickington
DESIGNATION:	Listed Place of Worship grade I
CONDITION:	Poor
PRIORITY CATEGORY:	C (C)
OWNER TYPE:	Religious organisation
LIST ENTRY NUMBER:	1097150

Parish church. C15 Nave, chancel, with early C16 north aisle, west tower restored in 1883-4 when the south wall, south porch, and east and west gables of north aisle were rebuilt. Devonian limestone, with granite detail in the medieval work and Ham stone used in the C19. Slated roofs with lots of tingles. Tall tower with cementitious pointing and vegetation growth. Black and green staining to east end at high level.

Contact: Annie Evans 0117 975 0673



© Historic England

SITE NAME:	Church of St Michael, Ilsington, Teignbridge
DESIGNATION:	Listed Place of Worship grade I, CA
CONDITION:	Poor
PRIORITY CATEGORY:	C (C)
OWNER TYPE:	Religious organisation
LIST ENTRY NUMBER:	1240794

Sizeable Anglican parish church. Chancel and transepts late C13 or early C14, south transept may be earlier. Nave and aisles enlarged and partly rebuilt in C15 or early C16. Rendered stone walls where exposed, of granite and slatestone rubble. Tower of coursed granite rubble. Slated roofs. Nave, transepts and chancel wagon roofs intersect over crossing as a fine ribbed vault. Very damp; cementitious pointing and render trapping moisture in walls and roofs nearing the end of their lives. Condition of interior has declined since last inspection in 2014 so added to the Register in 2019.

Contact: Annie Evans 0117 975 0673



© Historic England

SITE NAME:	Church of St Thomas, Mamhead
DESIGNATION:	Listed Place of Worship grade II*
CONDITION:	Fair
PRIORITY CATEGORY:	C (C)
OWNER TYPE:	Religious organisation
LIST ENTRY NUMBER:	1170048

Parish church. Probably C13 or earlier in origin with surviving early windows in the chancel, C15 three-bay north aisle, south transept (now the baptistery) probably C13 or C14 but much altered, C15 tower. C19 restorations including one attributable to Anthony Salvin. Red sandstone and grey limestone rubble and red sandstone dressings and slate roofs. Works to repair stonework and remove ivy were undertaken in 2017-2018.

Contact: Annie Evans 0117 975 0673

## PRIORITY CATEGORIES

- A** Immediate risk of further rapid deterioration or loss of fabric; no solution agreed.
- B** Immediate risk of further rapid deterioration or loss of fabric; solution agreed but not yet implemented.
- C** Slow decay; no solution agreed.
- D** Slow decay; solution agreed but not yet implemented.
- E** Under repair or in fair to good repair, but no user identified; or under threat of vacancy with no obvious new user (applicable only to buildings capable of beneficial use).
- F** Repair scheme in progress and (where applicable) end use or user identified; or functionally redundant buildings with new use agreed but not yet implemented.

**NOTE**  
Last year's priority category is shown in brackets (otherwise, New Entry is noted).

## ABBREVIATIONS

CA	Conservation Area
LB	Listed Building
LPA	Local Planning Authority
NP	National Park
RPG	Registered Park and Garden
SM	Scheduled Monument
UA	Unitary Authority
WHS	World Heritage Site

SITE NAME:	<b>Earthwork (possibly civil war) on Bovey Heath, Bovey Tracey</b>		
DESIGNATION:	Scheduled Monument	LIST ENTRY NUMBER:	1002657
CONDITION:	Generally satisfactory but with significant localised problems	TREND:	Declining
PRINCIPAL VULNERABILITY:	Scrub/tree growth	NEW ENTRY?:	No
OWNER TYPE:	Private, multiple owners	CONTACT:	Charlotte Russell 01271 831505
SITE NAME:	<b>Bishop's Palace, Chudleigh</b>		
DESIGNATION:	Scheduled Monument, LB grade II*	LIST ENTRY NUMBER:	1008679
CONDITION:	Generally satisfactory but with significant localised problems	TREND:	Declining
PRINCIPAL VULNERABILITY:	Other	NEW ENTRY?:	No
OWNER TYPE:	Private	CONTACT:	Charlotte Russell 01271 831505
SITE NAME:	<b>Earthwork enclosure south of Blackall's Copse, Exminster</b>		
DESIGNATION:	Scheduled Monument	LIST ENTRY NUMBER:	1004579
CONDITION:	Generally unsatisfactory with major localised problems	TREND:	Declining
PRINCIPAL VULNERABILITY:	Arable ploughing	NEW ENTRY?:	No
OWNER TYPE:	Private	CONTACT:	Charlotte Russell 01271 831505
SITE NAME:	<b>Linear round barrow cemetery at Castle Park, Alphington, Exminster</b>		
DESIGNATION:	Scheduled Monument	LIST ENTRY NUMBER:	1012347
CONDITION:	Extensive significant problems	TREND:	Declining
PRINCIPAL VULNERABILITY:	Arable ploughing	NEW ENTRY?:	No
OWNER TYPE:	Private	CONTACT:	Charlotte Russell 01271 831505
SITE NAME:	<b>Kingskerswell Manor House, Kingskerswell</b>		
DESIGNATION:	Scheduled Monument, LB grade II, CA	LIST ENTRY NUMBER:	1020875
CONDITION:	Extensive significant problems	TREND:	Declining
PRINCIPAL VULNERABILITY:	Collapse	NEW ENTRY?:	No
OWNER TYPE:	Private, multiple owners	CONTACT:	Charlotte Russell 01271 831505
SITE NAME:	<b>Prehistoric field system and settlements on Kerswell Down and Whilborough Common, Kingskerswell</b>		
DESIGNATION:	Scheduled Monument	LIST ENTRY NUMBER:	1021377
CONDITION:	Extensive significant problems	TREND:	Declining
PRINCIPAL VULNERABILITY:	Scrub/tree growth	NEW ENTRY?:	No
OWNER TYPE:	Mixed, multiple owners	CONTACT:	Charlotte Russell 01271 831505
SITE NAME:	<b>Oxton House, Kenton</b>	In the mid-C19 the picturesque grounds comprised lawns, parterres, shrubberies, parkland and a lake. In the C20 the property was occupied by a school before being divided into apartments. The pleasure grounds are neglected and much of the park is ploughed, with considerable loss of parkland planting.	
DESIGNATION:	Registered Park and Garden grade II, 7 LBs		
CONDITION:	Generally unsatisfactory with major localised problems		
VULNERABILITY:	Medium		
TREND:	Declining		
NEW ENTRY?:	No		
OWNER TYPE:	Private, multiple owners		
LIST ENTRY NUMBER:	1001269	Contact: Jo McAllister 0117 975 0696	

## PRIORITY CATEGORIES

- A** Immediate risk of further rapid deterioration or loss of fabric; no solution agreed.
- B** Immediate risk of further rapid deterioration or loss of fabric; solution agreed but not yet implemented.
- C** Slow decay; no solution agreed.
- D** Slow decay; solution agreed but not yet implemented.
- E** Under repair or in fair to good repair, but no user identified; or under threat of vacancy with no obvious new user (applicable only to buildings capable of beneficial use).
- F** Repair scheme in progress and (where applicable) end use or user identified; or functionally redundant buildings with new use agreed but not yet implemented.

**NOTE**  
Last year's priority category is shown in brackets (otherwise, New Entry is noted).

## ABBREVIATIONS

CA	Conservation Area
LB	Listed Building
LPA	Local Planning Authority
NP	National Park
RPG	Registered Park and Garden
SM	Scheduled Monument
UA	Unitary Authority
WHS	World Heritage Site



© Historic England

SITE NAME:	<b>Stover Park, Teigngrace</b>
DESIGNATION:	Registered Park and Garden grade II, 7 LBs
CONDITION:	Generally unsatisfactory with major localised problems
VULNERABILITY:	High
TREND:	Improving
NEW ENTRY?:	No
OWNER TYPE:	Mixed, multiple owners
LIST ENTRY NUMBER:	1001268

Late C18 gardens, pleasure grounds and park in divided ownership. A large area of the park is run by the County Council as a country park and other parts developed as mineral workings. The main house and environs are in use as a school. The setting is under threat from development, including road widening and housing allocation. A parkland plan was produced through a Natural England Stewardship Scheme in 2014. An application to the National Lottery Heritage Fund successfully secured funding for restoration works in 2020.

Contact: Jo McAllister 0117 975 0696

SITE NAME:	<b>Bovey Tracey, Pottery Road, Bovey Tracey</b>	
DESIGNATION:	Conservation Area, SM	NEW ENTRY?: No
CONDITION:	Very bad	TREND: No significant change
VULNERABILITY:	Low	CONTACT: Maureen Pearce (LPA) 01626 215705

## TORRIDGE



© Historic England

SITE NAME:	<b>Richmond Dock, Northam</b>
DESIGNATION:	Listed Building grade II*
CONDITION:	Poor
OCCUPANCY:	Vacant/not in use
PRIORITY CATEGORY:	C (C)
OWNER TYPE:	Commercial company
LIST ENTRY NUMBER:	1140140

Dry dock, 1856. It is said to have been the largest dry dock in the Bristol Channel at the time it was built. The dock is now vacant. In 2015 the gates were in poor condition, and no repair proposals have been made to Historic England. Ongoing discussions for alternative uses and greater regeneration proposals are being held with the Local Planning Authority. It is understood that the site has now been sold and is in new ownership, as of 2020.

Contact: Catherine Marlow 0117 975 0732



© Historic England Archive

SITE NAME:	<b>World War II air traffic control building 400 metres north west of Seckington Cross, on the former airfield of RAF Winkleigh, Winkleigh</b>
DESIGNATION:	Scheduled Monument
CONDITION:	Poor
OCCUPANCY:	Vacant/not in use
PRIORITY CATEGORY:	A (A)
OWNER TYPE:	Commercial company
LIST ENTRY NUMBER:	1020765

The monument is a World War II brick and concrete control tower. Although structurally sound, the tower has suffered from vandalism and lack of maintenance and has failing concrete as a result of oxidising steel reinforcement.

Contact: Charlotte Russell 01271 831505



© John Warlow. Source Historic England Archive

SITE NAME:	<b>Church of St Helen, Abbotsham</b>
DESIGNATION:	Listed Place of Worship grade II*
CONDITION:	Poor
PRIORITY CATEGORY:	C (C)
OWNER TYPE:	Religious organisation
LIST ENTRY NUMBER:	1104408

Anglican parish church. Cruciform plan with early C13 nave and chancel; tower of c.1300 to north east and early C14 south chapel. Restored 1870. Coursed stonestone rubble with ashlar dressings; gabled slate roofs with C19 copings and kneelers. C15 waggon roofs, plastered walls. Pointed chamfered arches to transepts. Beautifully-carved reredos, and other good interior fittings. Water penetration through parapets and historic fractures to south tower wall causing rot to embedded timbers, fracturing and failure of masonry bonding to south transept gable end.

Contact: Annie Evans 0117 975 0673

## PRIORITY CATEGORIES

- A** Immediate risk of further rapid deterioration or loss of fabric; no solution agreed.
- B** Immediate risk of further rapid deterioration or loss of fabric; solution agreed but not yet implemented.
- C** Slow decay; no solution agreed.
- D** Slow decay; solution agreed but not yet implemented.
- E** Under repair or in fair to good repair, but no user identified; or under threat of vacancy with no obvious new user (applicable only to buildings capable of beneficial use).
- F** Repair scheme in progress and (where applicable) end use or user identified; or functionally redundant buildings with new use agreed but not yet implemented.

**NOTE**  
Last year's priority category is shown in brackets (otherwise, New Entry is noted).

## ABBREVIATIONS

CA	Conservation Area
LB	Listed Building
LPA	Local Planning Authority
NP	National Park
RPG	Registered Park and Garden
SM	Scheduled Monument
UA	Unitary Authority
WHS	World Heritage Site



© Historic England

SITE NAME:	Church of All Saints, Bradford
DESIGNATION:	Listed Place of Worship grade II*
CONDITION:	Poor
PRIORITY CATEGORY:	C (C)
OWNER TYPE:	Religious organisation
LIST ENTRY NUMBER:	1105088

Parish church with Norman origins, C14 chancel, C15 north aisle and porch, restored from a ruinous state in 1869 and between 1875 to 1889. The tower suffers from water ingress and damp and the bell ropes drip with water. The rest of the church is damp. The gutters and downpipes need overhauling.

Contact: Annie Evans 0117 975 0673



© Historic England

SITE NAME:	Church of St Bridget, Bridgerule
DESIGNATION:	Listed Place of Worship grade I
CONDITION:	Poor
PRIORITY CATEGORY:	C (C)
OWNER TYPE:	Religious organisation
LIST ENTRY NUMBER:	1104976

Externally the tower has black staining, indicating that is damp. There are no rainwater goods and areas of cement ribbon pointing. The church is in need of patch repointing. This has contributed to some paint blistering internally, such as in the east end of the south aisle.

Contact: Annie Evans 0117 975 0673



© Historic England

SITE NAME:	Church of St Mary and St Gregory, Frithelstock
DESIGNATION:	Listed Place of Worship grade I, SM
CONDITION:	Poor
PRIORITY CATEGORY:	C (C)
OWNER TYPE:	Religious organisation
LIST ENTRY NUMBER:	1105177

Parish church. C13 north wall; chancel rebuilt and south aisle built in early C14; c1500 south-east chapel and roofs, and west tower rebuilt in C15. Coursed rubble walls, squared and coursed stone to tower; ashlar dressings. Stone-gabled and gabled slate roofs. This church is in need of external patch repointing and the overhaul and renewal of all of the rainwater goods is required.

Contact: Annie Evans 0117 975 0673



© Douglas G Wood, Source Historic England Archive

SITE NAME:	Church of St Nectan, Hartland
DESIGNATION:	Listed Place of Worship grade I
CONDITION:	Poor
PRIORITY CATEGORY:	C (C)
OWNER TYPE:	Religious organisation
LIST ENTRY NUMBER:	1333125

Parish church C14 and C15 restored c1850 and 1910-11. Nave, chancel, north and south aisles, transept chapels and porches, west tower. Coursed rubble walls, gable ended slate roofs. Tall four-stage tower. Fine interior retaining early fabric and with early painted plaster, medieval wagon roofs, rood screen with evidence of ancient colouring, benches c1540 and C17, late Norman font. Water penetration through south aisle walls, affecting fine wall monuments internally, water penetration to tower walls, leaching and mortar wash-out, causing damp and rot to embedded timbers.

Contact: Annie Evans 0117 975 0673



© Historic England

SITE NAME:	Church of St Swithun, Littleham
DESIGNATION:	Listed Place of Worship grade I
CONDITION:	Poor
PRIORITY CATEGORY:	C (C)
OWNER TYPE:	Religious organisation
LIST ENTRY NUMBER:	1105152

Parish church. Mid C13 nave and chancel; late C13 north transept; early C15 south aisle and west tower which was restored in 1892. Rainwater goods do not appear to be installed. The tower shows signs of damp.

Contact: Annie Evans 0117 975 0673

#### PRIORITY CATEGORIES

- A** Immediate risk of further rapid deterioration or loss of fabric; no solution agreed.
- B** Immediate risk of further rapid deterioration or loss of fabric; solution agreed but not yet implemented.
- C** Slow decay; no solution agreed.
- D** Slow decay; solution agreed but not yet implemented.
- E** Under repair or in fair to good repair, but no user identified; or under threat of vacancy with no obvious new user (applicable only to buildings capable of beneficial use).
- F** Repair scheme in progress and (where applicable) end use or user identified; or functionally redundant buildings with new use agreed but not yet implemented.

**NOTE**  
Last year's priority category is shown in brackets (otherwise, New Entry is noted).

#### ABBREVIATIONS

CA	Conservation Area
LB	Listed Building
LPA	Local Planning Authority
NP	National Park
RPG	Registered Park and Garden
SM	Scheduled Monument
UA	Unitary Authority
WHS	World Heritage Site





© Historic England

SITE NAME:	<b>Church of Holy Trinity, Milton Damerel</b>
DESIGNATION:	Listed Place of Worship grade II*
CONDITION:	Very bad
PRIORITY CATEGORY:	A (A)
OWNER TYPE:	Religious organisation
LIST ENTRY NUMBER:	1162778

Parish church. Late C13 origins with C14 fabric, remodelled in C16 restored c1900 to 1910. Stone rubble walls. Gable-ended slate roof. Tower destroyed by lightning in 1879 and in ruins for 20 years but re-opened in 1904. Tower partly re-erected in 1892 and rebuilt 1910-1911. The church is generally well maintained, but needs a significant project to secure loose stones on top of the tower, tackle damp problems, and repair roofs. The congregation has made three applications for National Lottery Heritage Fund Grant for Places of Worship but has not been successful.

Contact: Annie Evans 0117 975 0673



© Historic England

SITE NAME:	<b>Church of St Margaret, Northam</b>
DESIGNATION:	Listed Place of Worship grade I, CA
CONDITION:	Poor
PRIORITY CATEGORY:	D (D)
OWNER TYPE:	Religious organisation
LIST ENTRY NUMBER:	1169270

Large parish church. Mainly C15 although lower part of tower is older. Thoroughly restored between 1849 and 1865. The roof slating is nearing the end of its life, and the ceilings are plastered to the underside of roofing battens. The church was awarded a National Lottery Heritage Fund Grant for Places of Worship in late 2016 for the repair of the nave and vestry roofs. Work was planned to start on site by the end of 2018 but has been delayed awaiting slate supply from the quarry. At least one further phase of work to the roofs will then be needed.

Contact: Annie Evans 0117 975 0673




© Historic England

SITE NAME:	<b>Church of St Petrock, Petrockstow</b>
DESIGNATION:	Listed Place of Worship grade II*
CONDITION:	Poor
PRIORITY CATEGORY:	C (C)
OWNER TYPE:	Religious organisation
LIST ENTRY NUMBER:	133084

Parish church. C14 aisle and C15 tower, the rest rebuilt from 1878 to 1880. There are some problems with the roof covering, especially verges and eaves, parapets and flashings. The rainwater goods and drainage need repair and overhauling. This has led to water ingress and salt damage to the interior. The congregation made an application for funding under the National Lottery Heritage Fund Grant for Places of Worship scheme in 2017 but was not successful. The congregation is continuing with fund-raising.

Contact: Annie Evans 0117 975 0673



© Historic England

SITE NAME:	<b>Church of St Michael, Shebbear</b>
DESIGNATION:	Listed Place of Worship grade II*
CONDITION:	Poor
PRIORITY CATEGORY:	C (C)
OWNER TYPE:	Religious organisation
LIST ENTRY NUMBER:	1309558

Rural Devon church. Most significant feature is mid-C12 south doorway. Plain nave and south aisle; simple rendered tower. Damp interior with carpet hiding salt damage to floor. Prone to vegetation growth in the external ground gutter and there is a poor vestry valley gutter arrangement, worsening the internal problems. The roof is poor and is likely to require recovering in the foreseeable future.

Contact: Annie Evans 0117 975 0673



© Historic England

SITE NAME:	<b>Church of the Holy Cross, Tetcott</b>
DESIGNATION:	Listed Place of Worship grade I
CONDITION:	Poor
PRIORITY CATEGORY:	C (C)
OWNER TYPE:	Religious organisation
LIST ENTRY NUMBER:	1252173

Parish church. Fabric of nave and chancel C13, south transept C13 or C14, tower C15, vestry probably C19. Stone rubble with granite dressings, the tower ashlar masonry with granite quoins and lacing, slate roofs. Fittings including several good C18 wall monuments. The church forms part of an important group including Tetcott Manor and associated buildings. The north wall is still moving, even after works to stop the roof spreading. Tower masonry needs repointing and the roof re-covering to prevent water ingress to the belfry and ringing chamber.

Contact: Annie Evans 0117 975 0673

#### PRIORITY CATEGORIES

- A** Immediate risk of further rapid deterioration or loss of fabric; no solution agreed.
- B** Immediate risk of further rapid deterioration or loss of fabric; solution agreed but not yet implemented.
- C** Slow decay; no solution agreed.
- D** Slow decay; solution agreed but not yet implemented.
- E** Under repair or in fair to good repair, but no user identified; or under threat of vacancy with no obvious new user (applicable only to buildings capable of beneficial use).
- F** Repair scheme in progress and (where applicable) end use or user identified; or functionally redundant buildings with new use agreed but not yet implemented.

**NOTE**  
Last year's priority category is shown in brackets (otherwise, New Entry is noted).

#### ABBREVIATIONS

CA	Conservation Area
LB	Listed Building
LPA	Local Planning Authority
NP	National Park
RPG	Registered Park and Garden
SM	Scheduled Monument
UA	Unitary Authority
WHS	World Heritage Site

SITE NAME:	<b>Bowl barrow 250 metres north east of Oak Cottage, forming part of a round barrow cemetery, Ashwater</b>		
DESIGNATION:	Scheduled Monument	LIST ENTRY NUMBER:	1020079
CONDITION:	Extensive significant problems	TREND:	Declining
PRINCIPAL VULNERABILITY:	Other	NEW ENTRY?:	No
OWNER TYPE:	Private	CONTACT:	Charlotte Russell 01271 831505
SITE NAME:	<b>Bowl barrow 540 metres south east of Sandymoor Cross, forming part of a round barrow cemetery, Ashwater</b>		
DESIGNATION:	Scheduled Monument	LIST ENTRY NUMBER:	1020080
CONDITION:	Extensive significant problems	TREND:	Declining
PRINCIPAL VULNERABILITY:	Other	NEW ENTRY?:	No
OWNER TYPE:	Private	CONTACT:	Charlotte Russell 01271 831505
SITE NAME:	<b>Bowl barrow 770 metres south east of Sandymoor Cross, forming part of a round barrow cemetery, Ashwater</b>		
DESIGNATION:	Scheduled Monument	LIST ENTRY NUMBER:	1020081
CONDITION:	Extensive significant problems	TREND:	Declining
PRINCIPAL VULNERABILITY:	Other	NEW ENTRY?:	No
OWNER TYPE:	Private	CONTACT:	Charlotte Russell 01271 831505
SITE NAME:	<b>Hillfort known as Castle Hill Settlement, 350 metres south of Woolleigh Bridge, Beaford</b>		
DESIGNATION:	Scheduled Monument	LIST ENTRY NUMBER:	1021417
CONDITION:	Generally unsatisfactory with major localised problems	TREND:	Stable
PRINCIPAL VULNERABILITY:	Scrub/tree growth	NEW ENTRY?:	No
OWNER TYPE:	Mixed, multiple owners	CONTACT:	Charlotte Russell 01271 831505
SITE NAME:	<b>Holy well 480 metres north west of Beaford Mill, Beaford</b>		
DESIGNATION:	Scheduled Monument	LIST ENTRY NUMBER:	1015142
CONDITION:	Generally unsatisfactory with major localised problems	TREND:	Declining
PRINCIPAL VULNERABILITY:	Collapse	NEW ENTRY?:	No
OWNER TYPE:	Private	CONTACT:	Charlotte Russell 01271 831505
SITE NAME:	<b>Hallsannery limekiln, Littleham</b>		
DESIGNATION:	Scheduled Monument	LIST ENTRY NUMBER:	1004578
CONDITION:	Generally satisfactory but with significant localised problems	TREND:	Improving
PRINCIPAL VULNERABILITY:	Other	NEW ENTRY?:	No
OWNER TYPE:	Private	CONTACT:	Charlotte Russell 01271 831505
SITE NAME:	<b>Bowl barrow 420 metres north west of Dural Cross, Bradworthy</b>		
DESIGNATION:	Scheduled Monument	LIST ENTRY NUMBER:	1016643
CONDITION:	Extensive significant problems	TREND:	Declining
PRINCIPAL VULNERABILITY:	Arable ploughing	NEW ENTRY?:	No
OWNER TYPE:	Private	CONTACT:	Charlotte Russell 01271 831505

**PRIORITY CATEGORIES**

- A** Immediate risk of further rapid deterioration or loss of fabric; no solution agreed.  
**B** Immediate risk of further rapid deterioration or loss of fabric; solution agreed but not yet implemented.  
**C** Slow decay; no solution agreed.

- D** Slow decay; solution agreed but not yet implemented.  
**E** Under repair or in fair to good repair, but no user identified; or under threat of vacancy with no obvious new user (applicable only to buildings capable of beneficial use).

- F** Repair scheme in progress and (where applicable) end use or user identified; or functionally redundant buildings with new use agreed but not yet implemented.

**NOTE**  
 Last year's priority category is shown in brackets (otherwise, New Entry is noted).

**ABBREVIATIONS**

CA	Conservation Area
LB	Listed Building
LPA	Local Planning Authority
NP	National Park
RPG	Registered Park and Garden
SM	Scheduled Monument
UA	Unitary Authority
WHS	World Heritage Site

SITE NAME:	<b>Bowl barrow 280 metres south west of Upcott Cross, Broadwoodwidge</b>		
DESIGNATION:	Scheduled Monument	LIST ENTRY NUMBER:	1019546
CONDITION:	Generally unsatisfactory with major localised problems	TREND:	Declining
PRINCIPAL VULNERABILITY:	Other	NEW ENTRY?:	No
OWNER TYPE:	Private	CONTACT:	Charlotte Russell 01271 831505
SITE NAME:	<b>Two bowl barrows 690 metres and 760 metres south west of Leworthy, Clawton</b>		
DESIGNATION:	Scheduled Monument	LIST ENTRY NUMBER:	1017974
CONDITION:	Generally unsatisfactory with major localised problems	TREND:	Declining
PRINCIPAL VULNERABILITY:	Scrub/tree growth	NEW ENTRY?:	No
OWNER TYPE:	Private	CONTACT:	Charlotte Russell 01271 831505
SITE NAME:	<b>Four bowl barrows 110 metres and 360 metres west of Wrangworthy Cross forming part of a round barrow cemetery, East Putford</b>		
DESIGNATION:	Scheduled Monument	LIST ENTRY NUMBER:	1018526
CONDITION:	Generally unsatisfactory with major localised problems	TREND:	Declining
PRINCIPAL VULNERABILITY:	Other	NEW ENTRY?:	No
OWNER TYPE:	Private, multiple owners	CONTACT:	Charlotte Russell 01271 831505
SITE NAME:	<b>Three fishponds at Winslade, East Putford</b>		
DESIGNATION:	Scheduled Monument	LIST ENTRY NUMBER:	1017979
CONDITION:	Extensive significant problems	TREND:	Declining
PRINCIPAL VULNERABILITY:	Scrub/tree growth	NEW ENTRY?:	No
OWNER TYPE:	Private	CONTACT:	Charlotte Russell 01271 831505
SITE NAME:	<b>Two bowl barrows 600 metres and 750 metres west of Wrangworthy Cross forming part of a round barrow cemetery, East Putford</b>		
DESIGNATION:	Scheduled Monument	LIST ENTRY NUMBER:	1018515
CONDITION:	Extensive significant problems	TREND:	Declining
PRINCIPAL VULNERABILITY:	Scrub/tree growth	NEW ENTRY?:	No
OWNER TYPE:	Mixed, multiple owners	CONTACT:	Charlotte Russell 01271 831505
SITE NAME:	<b>Two bowl barrows one immediately north and one 100 metres south of Commonmoor Cottage forming part of a round barrow cemetery, East Putford</b>		
DESIGNATION:	Scheduled Monument	LIST ENTRY NUMBER:	1018516
CONDITION:	Extensive significant problems	TREND:	Declining
PRINCIPAL VULNERABILITY:	Scrub/tree growth	NEW ENTRY?:	No
OWNER TYPE:	Private, multiple owners	CONTACT:	Charlotte Russell 01271 831505
SITE NAME:	<b>Hender Barrow, Halwill</b>		
DESIGNATION:	Scheduled Monument	LIST ENTRY NUMBER:	1019727
CONDITION:	Extensive significant problems	TREND:	Declining
PRINCIPAL VULNERABILITY:	Scrub/tree growth	NEW ENTRY?:	No
OWNER TYPE:	Private	CONTACT:	Charlotte Russell 01271 831505

## PRIORITY CATEGORIES

- A** Immediate risk of further rapid deterioration or loss of fabric; no solution agreed.  
**B** Immediate risk of further rapid deterioration or loss of fabric; solution agreed but not yet implemented.  
**C** Slow decay; no solution agreed.

- D** Slow decay; solution agreed but not yet implemented.  
**E** Under repair or in fair to good repair, but no user identified; or under threat of vacancy with no obvious new user (applicable only to buildings capable of beneficial use).

- F** Repair scheme in progress and (where applicable) end use or user identified; or functionally redundant buildings with new use agreed but not yet implemented.

**NOTE**  
 Last year's priority category is shown in brackets (otherwise, New Entry is noted).

## ABBREVIATIONS

CA	Conservation Area
LB	Listed Building
LPA	Local Planning Authority
NP	National Park
RPG	Registered Park and Garden
SM	Scheduled Monument
UA	Unitary Authority
WHS	World Heritage Site

SITE NAME:	<b>Bowl barrow 520 metres west of Higher Welsford, Hartland</b>		
DESIGNATION:	Scheduled Monument	LIST ENTRY NUMBER:	1017138
CONDITION:	Extensive significant problems	TREND:	Declining
PRINCIPAL VULNERABILITY:	Arable ploughing	NEW ENTRY?:	No
OWNER TYPE:	Private	CONTACT:	Charlotte Russell 01271 831505

SITE NAME:	<b>Ring cairn and bowl barrow 540 metres south west of Higher Welsford, Hartland</b>		
DESIGNATION:	Scheduled Monument	LIST ENTRY NUMBER:	1017139
CONDITION:	Generally unsatisfactory with major localised problems	TREND:	Declining
PRINCIPAL VULNERABILITY:	Stock erosion - extensive	NEW ENTRY?:	No
OWNER TYPE:	Private	CONTACT:	Charlotte Russell 01271 831505

SITE NAME:	<b>Bowl barrow on Ugworthy Moor 510 metres south of West Ugworthy House, Holsworthy Hamlets</b>		
DESIGNATION:	Scheduled Monument	LIST ENTRY NUMBER:	1017977
CONDITION:	Extensive significant problems	TREND:	Declining
PRINCIPAL VULNERABILITY:	Arable clipping	NEW ENTRY?:	No
OWNER TYPE:	Private	CONTACT:	Charlotte Russell 01271 831505

SITE NAME:	<b>Bowl barrow 60 metres west of St James's Church, Luffincott</b>		
DESIGNATION:	Scheduled Monument	LIST ENTRY NUMBER:	1020476
CONDITION:	Extensive significant problems	TREND:	Declining
PRINCIPAL VULNERABILITY:	Arable ploughing	NEW ENTRY?:	No
OWNER TYPE:	Private	CONTACT:	Charlotte Russell 01271 831505

SITE NAME:	<b>Cairn 325 metres north west of Tibbett's Lookout, Lundy</b>		
DESIGNATION:	Scheduled Monument	LIST ENTRY NUMBER:	1016019
CONDITION:	Generally satisfactory but with significant localised problems	TREND:	Improving
PRINCIPAL VULNERABILITY:	Bracken	NEW ENTRY?:	No
OWNER TYPE:	Charity (heritage)	CONTACT:	Charlotte Russell 01271 831505

SITE NAME:	<b>Cairn 530 metres west of Quarterwall Cottages, Lundy</b>		
DESIGNATION:	Scheduled Monument	LIST ENTRY NUMBER:	1016012
CONDITION:	Unknown	TREND:	Unknown
PRINCIPAL VULNERABILITY:	Bracken	NEW ENTRY?:	No
OWNER TYPE:	Charity (heritage)	CONTACT:	Charlotte Russell 01271 831505

SITE NAME:	<b>Chambered tomb 165 metres north east of the Rocket Pole Pond, Lundy</b>		
DESIGNATION:	Scheduled Monument	LIST ENTRY NUMBER:	1015931
CONDITION:	Generally satisfactory but with significant localised problems	TREND:	Declining
PRINCIPAL VULNERABILITY:	Bracken	NEW ENTRY?:	No
OWNER TYPE:	Charity (heritage)	CONTACT:	Charlotte Russell 01271 831505

**PRIORITY CATEGORIES**

- A** Immediate risk of further rapid deterioration or loss of fabric; no solution agreed.
- B** Immediate risk of further rapid deterioration or loss of fabric; solution agreed but not yet implemented.
- C** Slow decay; no solution agreed.
- D** Slow decay; solution agreed but not yet implemented.
- E** Under repair or in fair to good repair, but no user identified; or under threat of vacancy with no obvious new user (applicable only to buildings capable of beneficial use).
- F** Repair scheme in progress and (where applicable) end use or user identified; or functionally redundant buildings with new use agreed but not yet implemented.

**NOTE**  
Last year's priority category is shown in brackets (otherwise, New Entry is noted).

**ABBREVIATIONS**

CA	Conservation Area
LB	Listed Building
LPA	Local Planning Authority
NP	National Park
RPG	Registered Park and Garden
SM	Scheduled Monument
UA	Unitary Authority
WHS	World Heritage Site

SITE NAME:	<b>Chapel remains, cemetery and prehistoric settlement on Beacon Hill, Lundy</b>		
DESIGNATION:	Scheduled Monument	LIST ENTRY NUMBER:	1016040
CONDITION:	Generally satisfactory but with significant localised problems	TREND:	Declining
PRINCIPAL VULNERABILITY:	Natural erosion - moderate	NEW ENTRY?:	No
OWNER TYPE:	Charity (heritage)	CONTACT:	Charlotte Russell 01271 831505
SITE NAME:	<b>Coastal defence platforms at the Mousehole and Trap, Lundy</b>		
DESIGNATION:	Scheduled Monument	LIST ENTRY NUMBER:	1016031
CONDITION:	Unknown	TREND:	Unknown
PRINCIPAL VULNERABILITY:	Bracken	NEW ENTRY?:	No
OWNER TYPE:	Mixed, multiple owners	CONTACT:	Charlotte Russell 01271 831505
SITE NAME:	<b>Granite quarry on East Sidelands, Lundy</b>		
DESIGNATION:	Scheduled Monument	LIST ENTRY NUMBER:	1016041
CONDITION:	Generally satisfactory but with significant localised problems	TREND:	Improving
PRINCIPAL VULNERABILITY:	Deterioration - in need of management	NEW ENTRY?:	No
OWNER TYPE:	Mixed, multiple owners	CONTACT:	Charlotte Russell 01271 831505
SITE NAME:	<b>Hut circle and small enclosure 270 metres north west of The Old Lighthouse, Lundy</b>		
DESIGNATION:	Scheduled Monument	LIST ENTRY NUMBER:	1016014
CONDITION:	Extensive significant problems	TREND:	Declining
PRINCIPAL VULNERABILITY:	Bracken	NEW ENTRY?:	No
OWNER TYPE:	Charity (heritage)	CONTACT:	Charlotte Russell 01271 831505
SITE NAME:	<b>Long house and enclosure 160 metres north of Widow's Tenement, Lundy</b>		
DESIGNATION:	Scheduled Monument	LIST ENTRY NUMBER:	1018547
CONDITION:	Extensive significant problems	TREND:	Declining
PRINCIPAL VULNERABILITY:	Bracken	NEW ENTRY?:	No
OWNER TYPE:	Charity (heritage)	CONTACT:	Charlotte Russell 01271 831505
SITE NAME:	<b>Medieval settlement immediately south of Halfway Wall, Lundy</b>		
DESIGNATION:	Scheduled Monument	LIST ENTRY NUMBER:	1017647
CONDITION:	Generally satisfactory but with significant localised problems	TREND:	Declining
PRINCIPAL VULNERABILITY:	Bracken	NEW ENTRY?:	No
OWNER TYPE:	Mixed, multiple owners	CONTACT:	Charlotte Russell 01271 831505
SITE NAME:	<b>Ruined cottages and well 190 metres north west of Quarterwall Cottages, Lundy</b>		
DESIGNATION:	Scheduled Monument	LIST ENTRY NUMBER:	1016027
CONDITION:	Generally unsatisfactory with major localised problems	TREND:	Unknown
PRINCIPAL VULNERABILITY:	Bracken	NEW ENTRY?:	No
OWNER TYPE:	Mixed, multiple owners	CONTACT:	Charlotte Russell 01271 831505

**PRIORITY CATEGORIES**

- A** Immediate risk of further rapid deterioration or loss of fabric; no solution agreed.  
**B** Immediate risk of further rapid deterioration or loss of fabric; solution agreed but not yet implemented.  
**C** Slow decay; no solution agreed.

- D** Slow decay; solution agreed but not yet implemented.  
**E** Under repair or in fair to good repair, but no user identified; or under threat of vacancy with no obvious new user (applicable only to buildings capable of beneficial use).

- F** Repair scheme in progress and (where applicable) end use or user identified; or functionally redundant buildings with new use agreed but not yet implemented.

**NOTE**  
Last year's priority category is shown in brackets (otherwise, New Entry is noted).

**ABBREVIATIONS**

CA	Conservation Area
LB	Listed Building
LPA	Local Planning Authority
NP	National Park
RPG	Registered Park and Garden
SM	Scheduled Monument
UA	Unitary Authority
WHS	World Heritage Site

SITE NAME:	<b>The Widow's Tenement medieval settlement and prehistoric settlement sites, Lundy</b>		
DESIGNATION:	Scheduled Monument	LIST ENTRY NUMBER:	1017646
CONDITION:	Generally satisfactory but with significant localised problems	TREND:	Improving
PRINCIPAL VULNERABILITY:	Bracken	NEW ENTRY?:	No
OWNER TYPE:	Charity (heritage)	CONTACT:	Charlotte Russell 01271 831505
SITE NAME:	<b>Moated site at Grange Farm, Merton</b>		
DESIGNATION:	Scheduled Monument	LIST ENTRY NUMBER:	1017867
CONDITION:	Extensive significant problems	TREND:	Declining
PRINCIPAL VULNERABILITY:	Arable ploughing	NEW ENTRY?:	No
OWNER TYPE:	Commercial company	CONTACT:	Charlotte Russell 01271 831505
SITE NAME:	<b>Cross ridge dyke on Godborough Castle earthwork north west of Turner's Wood, Northam</b>		
DESIGNATION:	Scheduled Monument	LIST ENTRY NUMBER:	1002640
CONDITION:	Unknown	TREND:	Stable
PRINCIPAL VULNERABILITY:	Scrub/tree growth	NEW ENTRY?:	No
OWNER TYPE:	Mixed, multiple owners	CONTACT:	Charlotte Russell 01271 831505
SITE NAME:	<b>Bowl barrow 685 metres NNE of Moorfield, Peters Marland / Shebbear</b>		
DESIGNATION:	Scheduled Monument	LIST ENTRY NUMBER:	1017963
CONDITION:	Extensive significant problems	TREND:	Declining
PRINCIPAL VULNERABILITY:	Arable ploughing	NEW ENTRY?:	No
OWNER TYPE:	Private	CONTACT:	Charlotte Russell 01271 831505
SITE NAME:	<b>World War II air traffic control building 400 metres north west of Seckington Cross, on the former airfield of RAF Winkleigh, Winkleigh</b>		
DESIGNATION:	Scheduled Monument	LIST ENTRY NUMBER:	1020765
CONDITION:	Generally unsatisfactory with major localised problems	TREND:	Declining
PRINCIPAL VULNERABILITY:	Deterioration - in need of management	NEW ENTRY?:	No
OWNER TYPE:	Commercial company	CONTACT:	Charlotte Russell 01271 831505

## WEST DEVON



© Historic England

SITE NAME:	<b>Gawton Mine complex, Bere Ferrers / Gulworthy</b>
DESIGNATION:	Scheduled Monument, WHS
CONDITION:	Very bad
OCCUPANCY:	N/A
PRIORITY CATEGORY:	A (A)
OWNER TYPE:	Private
LIST ENTRY NUMBER:	1002667

Former copper and arsenic mine and processing complex, comprising a full range of buildings from cooorage to engine houses. The site has suffered damage from vehicles. Despite previous extensive clearance and emergency support works, vegetation has reclaimed extensive areas of the monument and the temporary propping is showing signs of failure. The structures remain at risk.

Contact: Nick Russell 0117 975 0671

## PRIORITY CATEGORIES

- A** Immediate risk of further rapid deterioration or loss of fabric; no solution agreed.
- B** Immediate risk of further rapid deterioration or loss of fabric; solution agreed but not yet implemented.
- C** Slow decay; no solution agreed.
- D** Slow decay; solution agreed but not yet implemented.
- E** Under repair or in fair to good repair, but no user identified; or under threat of vacancy with no obvious new user (applicable only to buildings capable of beneficial use).
- F** Repair scheme in progress and (where applicable) end use or user identified; or functionally redundant buildings with new use agreed but not yet implemented.

**NOTE**  
Last year's priority category is shown in brackets (otherwise, New Entry is noted).

## ABBREVIATIONS

CA	Conservation Area
LB	Listed Building
LPA	Local Planning Authority
NP	National Park
RPG	Registered Park and Garden
SM	Scheduled Monument
UA	Unitary Authority
WHS	World Heritage Site



© Historic England

SITE NAME:	<b>Kelly House, Kelly</b>
DESIGNATION:	Listed Building grade I
CONDITION:	Poor
OCCUPANCY:	Part occupied/part in use
PRIORITY CATEGORY:	C (C)
OWNER TYPE:	Private
LIST ENTRY NUMBER:	1318194

C18 house with serious maintenance issues. Roof is in need of renewal, rear medieval wing is partly propped. Main house is weathertight and maintenance is gradually being addressed.

Contact: Annie Evans 0117 975 0673



© Historic England

SITE NAME:	<b>Stable block north of Kelly House, Kelly</b>
DESIGNATION:	Listed Building grade II*
CONDITION:	Very bad
OCCUPANCY:	Part occupied/part in use
PRIORITY CATEGORY:	A (A)
OWNER TYPE:	Private
LIST ENTRY NUMBER:	1104813

Stables, 1740. Partly used, part collapsed.

Contact: Annie Evans 0117 975 0673



© Historic England

SITE NAME:	<b>Woolladon Farmhouse, Meeth</b>
DESIGNATION:	Listed Building grade II*
CONDITION:	Very bad
OCCUPANCY:	Vacant/not in use
PRIORITY CATEGORY:	A (A)
OWNER TYPE:	Private
LIST ENTRY NUMBER:	1326490

Farmhouse. Dated 1666 and part of an unaltered farm complex. Plastered cob walls. Gable ended thatched roof. Three-room and through-passage plan, outshut and stairs, two-storey porch and adjoining outshut in front of lower end of hall. Two part stairs, both flights rising from the hall to upper and lower ends. It retained original four-light chamfered wooden mullion windows, chamfered door frames and staircase solid oak treads. A remarkably interesting single phase plan surviving unaltered since the C17. Thatch fire in 2019 left extensive damage. Sold to new owner who proposes repairs in 2021.

Contact: Catherine Marlow 0117 975 0732



© Historic England

SITE NAME:	<b>Greenslade Farmhouse, North Tawton</b>
DESIGNATION:	Listed Building grade II*
CONDITION:	Poor
OCCUPANCY:	Occupied/in use
PRIORITY CATEGORY:	A (A)
OWNER TYPE:	Private
LIST ENTRY NUMBER:	1105370

Farmstead including farmhouse with medieval origins, attached jointed cruck barn, further barn probably C19 and southern range with large malthouse as well as further open fronted barns and stabling. Mainly cob-built. Roofing and roof structures in very poor condition. Historic England has been in discussion with the new owner regarding repairs and maintenance. Emergency repairs carried out and longer term plan for the site and other repairs are ongoing.

Contact: Annie Evans 0117 975 0673



© Historic England

SITE NAME:	<b>Tavistock Abbey, Tavistock</b>
DESIGNATION:	Scheduled Monument, 16 LBs, CA, WHS
CONDITION:	Poor
OCCUPANCY:	N/A
PRIORITY CATEGORY:	C (C)
OWNER TYPE:	Mixed, multiple owners
LIST ENTRY NUMBER:	1020401

Tavistock Abbey is central to the history and character of the medieval town which developed around it. The Saxon foundation of the abbey places it amongst the earliest of the medieval religious houses founded in Britain. Its occupation from 974 to 1539 included continuous use by the same Benedictine order for over five and a half centuries. The ruins are suffering from water ingress and damaging vegetation growth. Historic England has offered a grant to carry out a full condition survey and conservation management plan for the West Gate House (Betsy Grimbals Tower) and the Still Tower.

Contact: Andy Crabb 01626 832093

#### PRIORITY CATEGORIES

- A** Immediate risk of further rapid deterioration or loss of fabric; no solution agreed.  
**B** Immediate risk of further rapid deterioration or loss of fabric; solution agreed but not yet implemented.  
**C** Slow decay; no solution agreed.

- D** Slow decay; solution agreed but not yet implemented.  
**E** Under repair or in fair to good repair, but no user identified; or under threat of vacancy with no obvious new user (applicable only to buildings capable of beneficial use).

- F** Repair scheme in progress and (where applicable) end use or user identified; or functionally redundant buildings with new use agreed but not yet implemented.

**NOTE**  
 Last year's priority category is shown in brackets (otherwise, New Entry is noted).

#### ABBREVIATIONS

CA	Conservation Area
LB	Listed Building
LPA	Local Planning Authority
NP	National Park
RPG	Registered Park and Garden
SM	Scheduled Monument
UA	Unitary Authority
WHS	World Heritage Site



© West Devon Borough Council

SITE NAME:	<b>Guildhall and police station, Abbey Place, Guildhall Square, Tavistock</b>
DESIGNATION:	Listed Building grade II*, SM, CA, WHS
CONDITION:	Fair
OCCUPANCY:	Vacant/not in use
PRIORITY CATEGORY:	F (F)
OWNER TYPE:	Local authority
LIST ENTRY NUMBER:	1309358

Completed 1848, incorporating medieval fabric in part. Use as court ended 1997 and police station has relocated. The first known example of a combined police station and magistrates' court. Roof in poor condition and fabric in general urgently needs attention. Tavistock Heritage Trust is working with the Town Council owners, who have been awarded a second National Lottery Heritage Fund grant to turn the building into a Mining Landscape WHS Interpretation Information Centre. The volunteers' work progressed well but paused due to Covid 19. It is hoped the interpretation centre may open in 2021.

Contact: Annie Evans 0117 975 0673



© Historic England

SITE NAME:	<b>Church of St Mary, Bratton Clovelly</b>
DESIGNATION:	Listed Place of Worship grade I, CA
CONDITION:	Poor
PRIORITY CATEGORY:	C (C)
OWNER TYPE:	Religious organisation
LIST ENTRY NUMBER:	1326312

Parish church. Mainly mid to late C14 although the chancel may be earlier, porch probably early C15; various repairs made in C19 and restored from 1891 to 1892. Granite and slate rubble walls with granite dressings, tower is constructed of coursed dressed granite blocks of irregular sizes. Medieval structure enhanced by the remarkable survival of a large number of wall paintings. The church suffers from water ingress and there is some structural movement at the east end.

Contact: Annie Evans 0117 975 0673



© Historic England

SITE NAME:	<b>Church of Holy Cross, Highampton</b>
DESIGNATION:	Listed Place of Worship grade II*
CONDITION:	Poor
PRIORITY CATEGORY:	C (C)
OWNER TYPE:	Religious organisation
LIST ENTRY NUMBER:	1165844

Parish church. C12 origins with a late C15 tower and the rest of the church rebuilt in 1837. Restored in 1876. The church suffers from water ingress and damp possibly associated with its very exposed position. The tower walls are damp; the congregation and appointed architect are investigating the causes. Active insect infestation to ceiling timber ribs. Some roof slates cracked and missing. North west window buckled and missing glass.

Contact: Annie Evans 0117 975 0673



© Historic England

SITE NAME:	<b>Church of St Mary, Walkhampton, West Devon</b>
DESIGNATION:	Listed Place of Worship grade I, CA
CONDITION:	Poor
PRIORITY CATEGORY:	C (C)
OWNER TYPE:	Religious organisation
LIST ENTRY NUMBER:	1105371

Church in an elevated position on the edge of Dartmoor about a mile outside the village. Largely C14 but may be pre-conquest in foundation. Aisle and tower added in the C15. Local rubble with granite dressings. Cornish slate roofs. Tower is wet with large amounts of vegetation growth. Valley gutter and rainwater goods in need of work.

Contact: Annie Evans 0117 975 0673

SITE NAME:	<b>Gawton arsenic mine and flue, Bere Ferrers / Gulworthy</b>		
DESIGNATION:	Scheduled Monument, WHS	LIST ENTRY NUMBER:	1002667
CONDITION:	Extensive significant problems	TREND:	Declining
PRINCIPAL VULNERABILITY:	Vehicle damage/erosion - extensive	NEW ENTRY?:	No
OWNER TYPE:	Private, multiple owners	CONTACT:	Nick Russell 0117 975 0671

#### PRIORITY CATEGORIES

- A** Immediate risk of further rapid deterioration or loss of fabric; no solution agreed.
- B** Immediate risk of further rapid deterioration or loss of fabric; solution agreed but not yet implemented.
- C** Slow decay; no solution agreed.
- D** Slow decay; solution agreed but not yet implemented.
- E** Under repair or in fair to good repair, but no user identified; or under threat of vacancy with no obvious new user (applicable only to buildings capable of beneficial use).
- F** Repair scheme in progress and (where applicable) end use or user identified; or functionally redundant buildings with new use agreed but not yet implemented.

**NOTE**  
Last year's priority category is shown in brackets (otherwise, New Entry is noted).

#### ABBREVIATIONS

CA	Conservation Area
LB	Listed Building
LPA	Local Planning Authority
NP	National Park
RPG	Registered Park and Garden
SM	Scheduled Monument
UA	Unitary Authority
WHS	World Heritage Site



SITE NAME:	<b>Round barrow cemetery and beacon at Heathfield, 650 metres west of Moorlands, Brentor / Lamerton / Milton Abbot</b>		
DESIGNATION:	Scheduled Monument	LIST ENTRY NUMBER:	1020075
CONDITION:	Generally unsatisfactory with major localised problems	TREND:	Declining
PRINCIPAL VULNERABILITY:	Plant growth	NEW ENTRY?:	No
OWNER TYPE:	Private, multiple owners	CONTACT:	Andy Crabb 01626 832093
SITE NAME:	<b>Iron Age defended settlement in Dunterue Wood, 570 metres south of Castle Head, Dunterton</b>		
DESIGNATION:	Scheduled Monument, RPG grade I	LIST ENTRY NUMBER:	1020273
CONDITION:	Generally satisfactory but with significant localised problems	TREND:	Stable
PRINCIPAL VULNERABILITY:	Scrub/tree growth	NEW ENTRY?:	No
OWNER TYPE:	Commercial company	CONTACT:	Andy Crabb 01626 832093
SITE NAME:	<b>Bowl barrow 375 metres north east of Higher Eworthy, Germansweek</b>		
DESIGNATION:	Scheduled Monument	LIST ENTRY NUMBER:	1020084
CONDITION:	Generally satisfactory but with significant localised problems	TREND:	Declining
PRINCIPAL VULNERABILITY:	Arable ploughing	NEW ENTRY?:	No
OWNER TYPE:	Private	CONTACT:	Andy Crabb 01626 832093
SITE NAME:	<b>Bowl barrow 620 metres north of Higher Eworthy, Germansweek</b>		
DESIGNATION:	Scheduled Monument	LIST ENTRY NUMBER:	1017971
CONDITION:	Generally unsatisfactory with major localised problems	TREND:	Declining
PRINCIPAL VULNERABILITY:	Animal burrowing - extensive	NEW ENTRY?:	No
OWNER TYPE:	Private	CONTACT:	Andy Crabb 01626 832093
SITE NAME:	<b>Morwellham Quay: transport infrastructure, part of the water control system and a manganese mill, Gulworthy</b>		
DESIGNATION:	Scheduled Monument, 3 LBs, WHS	LIST ENTRY NUMBER:	1021461
CONDITION:	Generally satisfactory but with significant localised problems	TREND:	Stable
PRINCIPAL VULNERABILITY:	Development requiring planning permission	NEW ENTRY?:	No
OWNER TYPE:	Mixed, multiple owners	CONTACT:	Andy Crabb 01626 832093
SITE NAME:	<b>Roman forts, marching camps and associated monuments, North Tawton</b>		
DESIGNATION:	Scheduled Monument	LIST ENTRY NUMBER:	1021151
CONDITION:	Generally satisfactory but with significant localised problems	TREND:	Declining
PRINCIPAL VULNERABILITY:	Arable ploughing	NEW ENTRY?:	No
OWNER TYPE:	Private, multiple owners	CONTACT:	Andy Crabb 01626 832093
SITE NAME:	<b>Two bowl barrows 200 metres north east of Newland Cross, North Tawton</b>		
DESIGNATION:	Scheduled Monument	LIST ENTRY NUMBER:	1017131
CONDITION:	Extensive significant problems	TREND:	Declining
PRINCIPAL VULNERABILITY:	Arable ploughing	NEW ENTRY?:	No
OWNER TYPE:	Private	CONTACT:	Andy Crabb 01626 832093

**PRIORITY CATEGORIES**

- A** Immediate risk of further rapid deterioration or loss of fabric; no solution agreed.
- B** Immediate risk of further rapid deterioration or loss of fabric; solution agreed but not yet implemented.
- C** Slow decay; no solution agreed.
- D** Slow decay; solution agreed but not yet implemented.
- E** Under repair or in fair to good repair, but no user identified; or under threat of vacancy with no obvious new user (applicable only to buildings capable of beneficial use).
- F** Repair scheme in progress and (where applicable) end use or user identified; or functionally redundant buildings with new use agreed but not yet implemented.

**NOTE**  
Last year's priority category is shown in brackets (otherwise, New Entry is noted).

**ABBREVIATIONS**

CA	Conservation Area
LB	Listed Building
LPA	Local Planning Authority
NP	National Park
RPG	Registered Park and Garden
SM	Scheduled Monument
UA	Unitary Authority
WHS	World Heritage Site

SITE NAME:	Guide post at Place Cross, Okehampton Hamlets		
DESIGNATION:	Scheduled Monument	LIST ENTRY NUMBER:	1020069
CONDITION:	Extensive significant problems	TREND:	Declining
PRINCIPAL VULNERABILITY:	Other	NEW ENTRY?:	No
OWNER TYPE:	Local authority	CONTACT:	Andy Crabb 01626 832093

SITE NAME:	Inscribed stones in vicarage garden, Tavistock		
DESIGNATION:	Scheduled Monument, CA, WHS	LIST ENTRY NUMBER:	1003871
CONDITION:	Generally unsatisfactory with major localised problems	TREND:	Declining
PRINCIPAL VULNERABILITY:	Plant growth - General	NEW ENTRY?:	No
OWNER TYPE:	Religious organisation	CONTACT:	Andy Crabb 01626 832093

## DORSET (UA)



© Historic England

SITE NAME:	<b>Maiden Street Methodist Church, Maiden Street, Weymouth</b>
DESIGNATION:	Listed Building grade II*, CA
CONDITION:	Very bad
OCCUPANCY:	Vacant/not in use
PRIORITY CATEGORY:	D (D)
OWNER TYPE:	Private
LIST ENTRY NUMBER:	1142294

Former Methodist church. Fire in January 2002 left the church a gutted, roofless ruin. Subsequent health and safety works completely cleared the interior. Consent was granted in 2007 but not implemented for conversion/reconstruction to mixed residential and commercial use. The site changed hands in 2016. Historic England has been in discussions with the new owner regarding the options available to them and in Nov 2019, planning permission and listed building consent applications for residential conversion/reconstruction were granted.

Contact: Eve Van Der Steen 01179750685



© Historic England

SITE NAME:	<b>Sandsfoot Castle, Weymouth</b>
DESIGNATION:	Scheduled Monument and Listed Building grade II*, WHS
CONDITION:	Fair
OCCUPANCY:	N/A
PRIORITY CATEGORY:	C (New entry)
OWNER TYPE:	Local authority
LIST ENTRY NUMBER:	1020062 and 1096763

Due to coastal erosion, the site is in imminent danger of collapse

Contact: John Ette 0117 975 0687



© Historic England

SITE NAME:	<b>The dovecote, malthouse, outer gatehouse and walling, gateway, granary and tithe barn, St Peter's Abbey, Abbotsbury</b>
DESIGNATION:	Scheduled Monument and Listed Buildings - 5 grade I; 5 grade II*; 4 grade II, LB grade II, part in CA
CONDITION:	Poor
OCCUPANCY:	Vacant/not in use
PRIORITY CATEGORY:	D (D)
OWNER TYPE:	Mixed, multiple owners
LIST ENTRY NUMBER:	1015693 and 1305224; 1118743; 1305209; 1118706; 1118747; 1172244; 1118746; 1172220; 1324227; 1118741; 1118742; 1118744; 1118745; 1118748

This large scheduled site contains 12 individually listed buildings, six of which are in poor or very bad condition. Several of the buildings were included in a 2013/14 condition survey to inform a future repair strategy. The published photo shows the dovecote, which is disused and unstable. It has potential for low-key use in conjunction with a visitor attraction centred on the nearby Tithe Barn complex. In 2018/19, Historic England Repair Grants helped to fund project development work on the Tithe Barn and also works to the Granary.

Contact: Daniel Bashford 07824 103102

## PRIORITY CATEGORIES

- A** Immediate risk of further rapid deterioration or loss of fabric; no solution agreed.
- B** Immediate risk of further rapid deterioration or loss of fabric; solution agreed but not yet implemented.
- C** Slow decay; no solution agreed.
- D** Slow decay; solution agreed but not yet implemented.
- E** Under repair or in fair to good repair, but no user identified; or under threat of vacancy with no obvious new user (applicable only to buildings capable of beneficial use).
- F** Repair scheme in progress and (where applicable) end use or user identified; or functionally redundant buildings with new use agreed but not yet implemented.

**NOTE**  
Last year's priority category is shown in brackets (otherwise, New Entry is noted).

## ABBREVIATIONS

CA	Conservation Area
LB	Listed Building
LPA	Local Planning Authority
NP	National Park
RPG	Registered Park and Garden
SM	Scheduled Monument
UA	Unitary Authority
WHS	World Heritage Site




© Historic England

SITE NAME:	<b>Parnham House, Beaminster</b>
DESIGNATION:	Listed Building grade I, RPG grade II*
CONDITION:	Very bad
OCCUPANCY:	Part occupied/part in use
PRIORITY CATEGORY:	A (A)
OWNER TYPE:	Private
LIST ENTRY NUMBER:	1221178

Picturesque 16th century country house, much refashioned and extended in 1810 by Nash and remodelled in early C20. Suffered catastrophic fire in April 2017. The majority of the roof and internal structure have been destroyed, but the external shell largely survives although in an increasingly fragile state. In March 2020 the property was sold and shortly afterwards Historic England started pre-application discussions. The owner's plans for its use are now crystallizing and a restoration strategy is developing for a phased repair approach. It is hoped that scaffolding will soon be erected.

Contact: Jenny Chesher 0117 975 0686



© Historic England

SITE NAME:	<b>Literary and Scientific Institute, East Street, Bridport</b>
DESIGNATION:	Listed Building grade II*, CA
CONDITION:	Fair
OCCUPANCY:	Part occupied/part in use
PRIORITY CATEGORY:	F (F)
OWNER TYPE:	Charity (non-heritage)
LIST ENTRY NUMBER:	1118999

Founded 1835 as Mechanics Institute and reconstituted 1855 as Literary and Scientific Institute. Bridport Development Trust delivered project to repair and extend the building with National Lottery Heritage Fund support and grant-aid from Historic England. Works largely completed in 2018 although some outstanding issues remain.

Contact: Sarah Ball 0117 975 0666



© Historic England

SITE NAME:	<b>Messrs Norman goods warehouse, Station Road, West Bay, Bridport</b>
DESIGNATION:	Listed Building grade II*, CA
CONDITION:	Fair
OCCUPANCY:	Part occupied/part in use
PRIORITY CATEGORY:	E (E)
OWNER TYPE:	Private
LIST ENTRY NUMBER:	1228722

C18, possibly older. Former bonded stores. The yard is being used as an antiques/pop-up market. Discussions between Dorset Council, the head lessee and Historic England regarding the repair of the listed building and use of the site have stalled but in May 2020, a listed building consent application for retrospective works to provide access to the upper floors was under consideration by Dorset Council.

Contact: Eve Van Der Steen 01179750685



© Historic England

SITE NAME:	<b>North Lodges, Lulworth Castle, Coombe Keynes</b>
DESIGNATION:	Scheduled Monument and Listed Building grade II*, part in RPG grade II, part in CA
CONDITION:	Poor
OCCUPANCY:	Vacant/not in use
PRIORITY CATEGORY:	C (C)
OWNER TYPE:	Private
LIST ENTRY NUMBER:	1016685 and 1323333

Ornamental gate lodges and gateway to Lulworth Castle, 1785. The lodges and gates are stable but the flank walls and mock-fortifications are in poor condition. The estate is exploring possible funding for the repair of the lodges. It is hoped that with the Estate's newly appointed architect working on nearby Bindon, that the Estate's direct labour will be able to carry out repairs to the walls. They are currently successfully repairing outer walls.

Contact: Jenny Chesher 0117 975 0686



© Historic England

SITE NAME:	<b>Marshwood Castle, Marshwood</b>
DESIGNATION:	Scheduled Monument and Listed Building grade II*, LB grade II
CONDITION:	Poor
OCCUPANCY:	N/A
PRIORITY CATEGORY:	C (C)
OWNER TYPE:	Private
LIST ENTRY NUMBER:	1002836 and 1324105

The site comprises a rectangular earthwork enclosure with a moat (partly filled). There are substantial remains of the internal ramparts and the motte. These masonry structures require consolidation and careful on-going management. The masonry is precarious and currently being eroded by both stock and vegetation.

Contact: Daniel Bashford 07824 103102

#### PRIORITY CATEGORIES

- A** Immediate risk of further rapid deterioration or loss of fabric; no solution agreed.  
**B** Immediate risk of further rapid deterioration or loss of fabric; solution agreed but not yet implemented.  
**C** Slow decay; no solution agreed.

- D** Slow decay; solution agreed but not yet implemented.  
**E** Under repair or in fair to good repair, but no user identified; or under threat of vacancy with no obvious new user (applicable only to buildings capable of beneficial use).

- F** Repair scheme in progress and (where applicable) end use or user identified; or functionally redundant buildings with new use agreed but not yet implemented.

**NOTE**  
 Last year's priority category is shown in brackets (otherwise, New Entry is noted).

#### ABBREVIATIONS

CA	Conservation Area
LB	Listed Building
LPA	Local Planning Authority
NP	National Park
RPG	Registered Park and Garden
SM	Scheduled Monument
UA	Unitary Authority
WHS	World Heritage Site



© Historic England

SITE NAME:	<b>Abbey Church of St Mary, St Sansom and St Branwalader, Milton Abbas</b>
DESIGNATION:	Listed Building grade I, RPG grade II*, CA
CONDITION:	Poor
OCCUPANCY:	Occupied/in use
PRIORITY CATEGORY:	E (E)
OWNER TYPE:	Religious organisation
LIST ENTRY NUMBER:	1304822

Formerly church of a Benedictine abbey now used as a school chapel. Mainly C14, upper part of tower and north transept C15. Restored c1790 by J Wyatt and 1865 by Sir Gilbert Scott. Walls of stone and flint with ashlar dressings. Nave and aisles were not rebuilt after fire in C14. Repairs to roofs, windows, floors and drainage has been completed with Viridor funding. Transept roofs and tower louvres remain vulnerable.

Contact: Sarah Ball 01 17 975 0666



© Historic England

SITE NAME:	<b>Icehouse at Ringstead, 660 metres south west of Pit House, Osmington</b>
DESIGNATION:	Scheduled Monument
CONDITION:	Very bad
OCCUPANCY:	Vacant/not in use
PRIORITY CATEGORY:	C (C)
OWNER TYPE:	Private
LIST ENTRY NUMBER:	1020358

A small C19 icehouse, built to serve the needs of the local fishing community. It is now in unmanaged woodland, with trees and ivy growing over it. The roots will have weakened the roof and there is a high risk of damage from falling trees.

Contact: Daniel Bashford 07824 103102



© Historic England

SITE NAME:	<b>Cart shed and stables 10 metres south of Waddon House, Portesham</b>
DESIGNATION:	Listed Building grade II*
CONDITION:	Fair
OCCUPANCY:	Vacant/not in use
PRIORITY CATEGORY:	D (D)
OWNER TYPE:	Private
LIST ENTRY NUMBER:	1152606

Former stables and cart shed, dated 1702. Application for repair and conversion to holiday let use has been approved. The roof has been re-thatched, but other works still needed.

Contact: Sarah Ball 01 17 975 0666



© Historic England Archive

SITE NAME:	<b>Rufus Castle, Church Ope Road, Easton, Portland</b>
DESIGNATION:	Scheduled Monument and Listed Buildings - I grade I; I grade II*, LB grade II, CA, WHS
CONDITION:	Poor
OCCUPANCY:	N/A
PRIORITY CATEGORY:	C (C)
OWNER TYPE:	Private
LIST ENTRY NUMBER:	1002698 and 1280727; 1205384

Present structure probably late C15, on site of earlier building captured in 1142 by Earl Robert of Gloucester. Ruinous and in need of conservative repair and consolidation. Scheme of repair and urgent works carried out in 2010 with Historic England grant although more work is still needed. Site has a new owner and discussions are at an early stage. The monument also includes the ruins of a C12 grade II\* church, St Andrews, believed to stand on the site of an earlier Saxon church.

Contact: Sarah Ball 01 17 975 0666



© Historic England Archive

SITE NAME:	<b>Church of St Peter, Grove Road, Grove, Portland</b>
DESIGNATION:	Listed Building grade II*, CA
CONDITION:	Poor
OCCUPANCY:	Vacant/not in use
PRIORITY CATEGORY:	C (C)
OWNER TYPE:	Private
LIST ENTRY NUMBER:	1205607

Former Church of England church in robust Romanesque style, erected in 1872. Designed by Major General Edmund du Cane, built by convict labour from Portland's prison and later transferred to the parish. No longer used for worship and in poor condition. Relatively complete interior of interest as an undivided space and with robust contemporary fittings. Local Authority considering taking action against owner.

Contact: Eve Van Der Steen 01 179750685

#### PRIORITY CATEGORIES

- A** Immediate risk of further rapid deterioration or loss of fabric; no solution agreed.  
**B** Immediate risk of further rapid deterioration or loss of fabric; solution agreed but not yet implemented.  
**C** Slow decay; no solution agreed.

- D** Slow decay; solution agreed but not yet implemented.  
**E** Under repair or in fair to good repair, but no user identified; or under threat of vacancy with no obvious new user (applicable only to buildings capable of beneficial use).

- F** Repair scheme in progress and (where applicable) end use or user identified; or functionally redundant buildings with new use agreed but not yet implemented.

**NOTE**  
 Last year's priority category is shown in brackets (otherwise, New Entry is noted).

#### ABBREVIATIONS

- CA** Conservation Area  
**LB** Listed Building  
**LPA** Local Planning Authority  
**NP** National Park  
**RPG** Registered Park and Garden  
**SM** Scheduled Monument  
**UA** Unitary Authority  
**WHS** World Heritage Site



© Historic England Archive

SITE NAME:	<b>Sherborne House, Newland, Sherborne</b>
DESIGNATION:	Listed Building grade I, CA
CONDITION:	Fair
OCCUPANCY:	Vacant/not in use
PRIORITY CATEGORY:	E (E)
OWNER TYPE:	Charity (heritage)
LIST ENTRY NUMBER:	1110694

Grand town house of c1720 with earlier elements, formerly a school but last used in the 1990s. Fine internal features include a grand stairhall decorated with Thornhill wall paintings. External repairs undertaken in 2012 were funded by development of part of the rear garden but the house remained unused with internal refurbishment still to be completed. It was sold in 2018 and a new charitable trust was set up for it. Following extensive pre-application discussions, the Council has resolved in May 2021 to approve applications for its reuse and development as an arts and community centre.

Contact: Jenny Chesher 0117 975 0686



© Historic England

SITE NAME:	<b>Sturminster Newton Castle, Sturminster Newton</b>
DESIGNATION:	Scheduled Monument and Listed Building grade II*, CA
CONDITION:	Very bad
OCCUPANCY:	N/A
PRIORITY CATEGORY:	A (A)
OWNER TYPE:	Private
LIST ENTRY NUMBER:	1002719 and 1324461

Ruins of C14 stone built manor house within Sturminster Newton Castle, a probable Iron Age promontory fort overlooking the River Stour. Upstanding remains are in a very precarious position and a considerable amount of consolidation work is urgently required to avoid significant areas of collapse. Historic England architectural survey team has recorded the structure. The site is up for sale and we hope to engage in discussions with the new owner as soon as possible to discuss the most urgent works.

Contact: Daniel Bashford 07824 103102



© Historic England

SITE NAME:	<b>Tithe Barn, Church Lane, Sydling St. Nicholas</b>
DESIGNATION:	Scheduled Monument and Listed Building grade II*, part in CA
CONDITION:	Very bad
OCCUPANCY:	Vacant/not in use
PRIORITY CATEGORY:	A (A)
OWNER TYPE:	Private
LIST ENTRY NUMBER:	1003209 and 1119426

Impressive C16 barn. It has an interesting constructional history and is part of an important complex of historic buildings. Its gradual deterioration has recently shown signs of accelerating with the loss of an area of roof covering. Progress on finding a suitable use has stalled and part of the protective roof covering has become dislodged.

Contact: Sarah Ball 0117 975 0666



© Historic England

SITE NAME:	<b>Barn and outbuilding range, Tarrant Abbey Farm, Tarrant Crawford</b>
DESIGNATION:	Scheduled Monument and Listed Building grade II*
CONDITION:	Very bad
OCCUPANCY:	N/A
PRIORITY CATEGORY:	C (C)
OWNER TYPE:	Private, multiple owners
LIST ENTRY NUMBER:	1002715 and 1110841

C15 barn with C18 outbuildings and alterations. No longer in agricultural use. Works have been undertaken to support the structure but deterioration is on-going and part of the roof has collapsed.

Contact: Daniel Bashford 07824 103102



© Historic England

SITE NAME:	<b>Holditch Court Tower, Thorncombe</b>
DESIGNATION:	Scheduled Monument, LB grade I
CONDITION:	Poor
OCCUPANCY:	N/A
PRIORITY CATEGORY:	C (C)
OWNER TYPE:	Private
LIST ENTRY NUMBER:	1002835

This monument includes part of a fortified house situated within a farmyard. The part of the fortified house survives as a three-storeyed roofless rectangular plan tower with a projecting circular stair-turret in the south west angle and stands to a height of approximately eight metres. Historic England funded a project development grant in 2018 for the removal of the ivy, a condition survey and measured survey which were completed in 2020. It is anticipated this will inform a future repair project.

Contact: Sarah Ball 0117 975 0666

#### PRIORITY CATEGORIES

- A** Immediate risk of further rapid deterioration or loss of fabric; no solution agreed.
- B** Immediate risk of further rapid deterioration or loss of fabric; solution agreed but not yet implemented.
- C** Slow decay; no solution agreed.
- D** Slow decay; solution agreed but not yet implemented.
- E** Under repair or in fair to good repair, but no user identified; or under threat of vacancy with no obvious new user (applicable only to buildings capable of beneficial use).
- F** Repair scheme in progress and (where applicable) end use or user identified; or functionally redundant buildings with new use agreed but not yet implemented.

**NOTE**  
Last year's priority category is shown in brackets (otherwise, New Entry is noted).

#### ABBREVIATIONS

CA	Conservation Area
LB	Listed Building
LPA	Local Planning Authority
NP	National Park
RPG	Registered Park and Garden
SM	Scheduled Monument
UA	Unitary Authority
WHS	World Heritage Site



© Historic England

SITE NAME:	<b>Stable Block immediately south east of Little Toller Farm, Toller Fratrum</b>
DESIGNATION:	Listed Building grade II*
CONDITION:	Very bad
OCCUPANCY:	Vacant/not in use
PRIORITY CATEGORY:	C (C)
OWNER TYPE:	Private
LIST ENTRY NUMBER:	1228876

Mid C16 stable building, forming part of a working farm but currently disused. The thatch is in a very degraded state leading to partial collapse of the roof and rear wall structure at the end of 2011. The stable building has been scaffolded with a temporary roof structure which is protecting the collapsed historic fabric. The long term repair of the structure needs to be explored along with possible funding sources.

Contact: Sarah Ball 01 17 975 0666



© Historic England

SITE NAME:	<b>Former Methodist Chapel, Dorchester Road, Tolpuddle</b>
DESIGNATION:	Listed Building grade II*, CA
CONDITION:	Poor
OCCUPANCY:	N/A
PRIORITY CATEGORY:	D (D)
OWNER TYPE:	Charity (heritage)
LIST ENTRY NUMBER:	1119849

Former Methodist church, c1818, and the meeting place of the Tolpuddle Martyrs. Building bought by Tolpuddle Old Chapel Trust at the beginning of 2015. Historic England grant awarded in 2014 to carry out emergency works and undertake project development work; completed in spring 2015. National Lottery Heritage Fund development grant completed in 2017 and the Trust has secured further Lottery funding for Stage 2 repairs. Historic England offered match-funding for repairs to fabric of former chapel anticipated to start on site in 2021-2022.

Contact: Sarah Ball 01 17 975 0666



© Historic England

SITE NAME:	<b>Royal Naval Cordite Factory at Holton Heath, Wareham St. Martin</b>
DESIGNATION:	Scheduled Monument, LB grade II
CONDITION:	Very bad
OCCUPANCY:	Vacant/not in use
PRIORITY CATEGORY:	A (A)
OWNER TYPE:	Mixed, multiple owners
LIST ENTRY NUMBER:	1019151

The cordite factory was built in 1916, and continued to produce explosives until 1945. It covers a large area of land, with lots of small workshops surrounded by earth banks, to contain any accidental blasts. A large number of individual buildings and structures still remain, now in varying degrees of collapse, and a programme of works to identify and repair the most significant of these is urgently needed. Much of the site is within a nature reserve and only open to the public by prior arrangement. The area included in the scheduling was extended in 2016.

Contact: Daniel Bashford 07824 103102



© Historic England

SITE NAME:	<b>Higher Abbott's Wootton Farmhouse, Abbott's Wootton Lane, Whitchurch Canonicorum</b>
DESIGNATION:	Listed Building grade II*
CONDITION:	Poor
OCCUPANCY:	Vacant/not in use
PRIORITY CATEGORY:	C (C)
OWNER TYPE:	Private
LIST ENTRY NUMBER:	1216622

Former monastic site, now farmhouse. Following sale in 2017, significant unauthorised works were undertaken internally. There has been a partial collapse of the historic ceiling at first floor level and cracks are visible on the east gable. In May 2020 temporary protection had been applied to some windows. Discussions with the owner to reverse the inappropriate works and repair the building have currently stalled and Historic England is exploring all options with Dorset Council to secure the reinstatement of the building.

Contact: Eve Van Der Steen 01 179750685



© Historic England

SITE NAME:	<b>Grotto 250 metres south east of St Giles House, Wimborne St. Giles</b>
DESIGNATION:	Listed Building grade II*, RPG grade II*
CONDITION:	Poor
OCCUPANCY:	N/A
PRIORITY CATEGORY:	E (E)
OWNER TYPE:	Private
LIST ENTRY NUMBER:	1120131

Grotto c1751-53, located 250 metres to the south east of the house, at the east end of a winding channel of water running towards the lake. One of several garden buildings situated in the C17 and C18 landscape. The Grotto was subject to a major programme of repair during 2014, under a Natural England Stewardship scheme. External consolidation and much of the internal shell decoration reinstated. A further and final phase of repair to the structural vaults which are largely below water level, is needed.

Contact: Sarah Ball 01 17 975 0666

#### PRIORITY CATEGORIES

- A** Immediate risk of further rapid deterioration or loss of fabric; no solution agreed.  
**B** Immediate risk of further rapid deterioration or loss of fabric; solution agreed but not yet implemented.  
**C** Slow decay; no solution agreed.

- D** Slow decay; solution agreed but not yet implemented.  
**E** Under repair or in fair to good repair, but no user identified; or under threat of vacancy with no obvious new user (applicable only to buildings capable of beneficial use).

- F** Repair scheme in progress and (where applicable) end use or user identified; or functionally redundant buildings with new use agreed but not yet implemented.

**NOTE**  
 Last year's priority category is shown in brackets (otherwise, New Entry is noted).

#### ABBREVIATIONS

CA	Conservation Area
LB	Listed Building
LPA	Local Planning Authority
NP	National Park
RPG	Registered Park and Garden
SM	Scheduled Monument
UA	Unitary Authority
WHS	World Heritage Site



© Historic England

SITE NAME:	<b>Manor Farm barn, Winterborne Clenston</b>
DESIGNATION:	Listed Building grade I
CONDITION:	Very bad
OCCUPANCY:	N/A
PRIORITY CATEGORY:	C (C)
OWNER TYPE:	Mixed, multiple owners
LIST ENTRY NUMBER:	1110166

Huge late C16 tithe barn part used for storage. The hammerbeam roof may have been reused from a monastic building at Milton Abbey. Partial roof collapse resulted in Historic England funding the erection of scaffolding as a temporary roof support. These repair works were completed in 2008, but there has been no further progress and the building is slowly deteriorating.

Contact: Sarah Ball 0117 975 0666



© Historic England

SITE NAME:	<b>Bindon Abbey (site), Wool</b>
DESIGNATION:	Scheduled Monument, LB grade I
CONDITION:	Fair
OCCUPANCY:	N/A
PRIORITY CATEGORY:	E (E)
OWNER TYPE:	Private
LIST ENTRY NUMBER:	1002703

Bindon Abbey was founded as a Cistercian monastic house in 1172 and converted to a fine house in 1539 following the Dissolution. Much of the building was burnt down during the English Civil War but some of the structure survives as a standing ruin of up to seven metres high. The masonry was very precarious, with several recent falls of stone, and supported by scaffolding. In 2018, the estate received a repair grant from Historic England and, as of Summer 2019, most of the main repairs are complete. Still some ivy removal and consolidation needed elsewhere on the site, but progressing well.

Contact: Daniel Bashford 07824 103102



© Marcus Chantrey, Benjamin Beauchamp Architects

SITE NAME:	<b>Church of St Peter and St Paul, Market Place, Blandford Forum</b>
DESIGNATION:	Listed Place of Worship grade I, CA
CONDITION:	Poor
PRIORITY CATEGORY:	B (B)
OWNER TYPE:	Religious organisation
LIST ENTRY NUMBER:	1251913

This church is a prime example of Georgian church architecture outside London. It was rebuilt after a fire between 1732 and 1739 to designs by John and William Bastard. The external stonework is in poor condition and there is water ingress to the interior causing damage to the plaster work. A Development grant was awarded by the National Lottery Heritage Fund in January 2019 for repairs works to nave roof, parapet gutters, high level masonry and internal plasterwork.

Contact: Sarah Ball 0117 975 0666




© Historic England

SITE NAME:	<b>Church of St John, The Harbour, West Bay, Bridport</b>
DESIGNATION:	Listed Place of Worship grade II, CA
CONDITION:	Fair
PRIORITY CATEGORY:	D (D)
OWNER TYPE:	Religious organisation
LIST ENTRY NUMBER:	1279418

This 1930s Arts and Crafts church is a simple, low building on the quayside, built to serve the local fishing community. Since it was added to the Heritage at Risk register in 2014, the congregation have made very good progress. Although there are still some areas of damp, and the leaded windows are leaking, the roofs have been repaired and the building is beginning to dry out. Some further work is needed but it is improving.

Contact: Daniel Bashford 07824 103102



© Marcus Chantrey, Benjamin Beauchamp Architects

SITE NAME:	<b>Church of St Andrew, The Street, Charmouth</b>
DESIGNATION:	Listed Place of Worship grade II, CA
CONDITION:	Poor
PRIORITY CATEGORY:	C (C)
OWNER TYPE:	Religious organisation
LIST ENTRY NUMBER:	1215162

Parish church. Entirely rebuilt 1836-8, by Charles Fowler in Gothic Revival style. Forest marble plinth, chert rubble walls with "long-and-short style" stone dressings. Window dressings of Beer stone. Boscastle slate roofs; nave has tiled ridge. Tower and church walls are cement pointed which is failing causing water ingress. Unsuccessful in attempts to secure funding from National Lottery Heritage Fund. Re-roofing of north porch underway in Spring 2019. Further works are planned and funding being sought to address the water ingress and damage caused.

Contact: Sarah Ball 0117 975 0666

**PRIORITY CATEGORIES**

- A** Immediate risk of further rapid deterioration or loss of fabric; no solution agreed.
- B** Immediate risk of further rapid deterioration or loss of fabric; solution agreed but not yet implemented.
- C** Slow decay; no solution agreed.
- D** Slow decay; solution agreed but not yet implemented.
- E** Under repair or in fair to good repair, but no user identified; or under threat of vacancy with no obvious new user (applicable only to buildings capable of beneficial use).
- F** Repair scheme in progress and (where applicable) end use or user identified; or functionally redundant buildings with new use agreed but not yet implemented.

**NOTE**  
Last year's priority category is shown in brackets (otherwise, New Entry is noted).

**ABBREVIATIONS**

- CA** Conservation Area
- LB** Listed Building
- LPA** Local Planning Authority
- NP** National Park
- RPG** Registered Park and Garden
- SM** Scheduled Monument
- UA** Unitary Authority
- WHS** World Heritage Site



© Yes

SITE NAME:	<b>Parish Church of St Martin, Cheselbourne</b>
DESIGNATION:	Listed Place of Worship grade I
CONDITION:	Poor
PRIORITY CATEGORY:	A (New entry)
OWNER TYPE:	Religious organisation
LIST ENTRY NUMBER:	1324023

C13-15 church. Nave, chancel, south aisle with south porch, 3-stage west tower. Flint walls with ashlar dressings and variety of roof finishes. Restorations in 1874 and 1924. Building has been subjected to heritage crime.

Contact: Sarah Ball 01 17 975 0666




© James Menzies

SITE NAME:	<b>Church of All Saints, Straits, Portland</b>
DESIGNATION:	Listed Place of Worship grade II, CA
CONDITION:	Poor
PRIORITY CATEGORY:	C (C)
OWNER TYPE:	Religious organisation
LIST ENTRY NUMBER:	1281831

Church built in 1914-17 to design of Crickmay and Sons. Built of Portland ashlar with predominantly tiled roofs. Traditionally orientated with large nave, north and south aisles, north and south transepts, chancel, side chapel and vestry. Windows in south chapel by Clayton and Bell. Strong design of single phase with meticulous detailing and retaining most of its original fittings. Window stonework in poor condition.

Contact: Sarah Ball 01 17 975 0666



© Historic England

SITE NAME:	<b>Parish Church of St Andrew, Trent</b>
DESIGNATION:	Listed Place of Worship grade I, CA
CONDITION:	Poor
PRIORITY CATEGORY:	F (F)
OWNER TYPE:	Religious organisation
LIST ENTRY NUMBER:	1323927

Medieval church with a richly decorated interior. There is internal damp, and structural work to the tower and spire is needed. The church also has important and high quality medieval and Victorian window glass, some of which is showing signs of structural instability and paint detachment. Conservation works have been undertaken to the east and west windows and external protective glazing installed on the east window. The chancel roof has been recovered. Repair works to the spire are due to commence in June 2019.

Contact: Sarah Ball 01 17 975 0666

SITE NAME:	<b>Group of round barrows on Ridgeway</b>	
DESIGNATION:	Scheduled Monument	LIST ENTRY NUMBER: 1002760
CONDITION:	Extensive significant problems	TREND: Declining
PRINCIPAL VULNERABILITY:	Arable ploughing	NEW ENTRY?: No
OWNER TYPE:	Mixed, multiple owners	CONTACT: Daniel Bashford 07824 103102

SITE NAME:	<b>Sandsfoot Castle</b>	
DESIGNATION:	Scheduled Monument and Listed Building grade II*, WHS	LIST ENTRY NUMBER: 1020062 and 1096763
CONDITION:	Generally satisfactory but with significant localised problems	TREND: Unknown
PRINCIPAL VULNERABILITY:	Coastal erosion	NEW ENTRY?: Yes
OWNER TYPE:	Local authority	CONTACT: John Ette 01 17 975 0687

SITE NAME:	<b>Abbotsbury Castle (camp), Abbotsbury</b>	
DESIGNATION:	Scheduled Monument	LIST ENTRY NUMBER: 1002710
CONDITION:	Generally satisfactory but with significant localised problems	TREND: Declining
PRINCIPAL VULNERABILITY:	Visitor erosion - extensive	NEW ENTRY?: No
OWNER TYPE:	Private	CONTACT: Sasha Chapman 01 17 975 1338

**PRIORITY CATEGORIES**

- A** Immediate risk of further rapid deterioration or loss of fabric; no solution agreed.
- B** Immediate risk of further rapid deterioration or loss of fabric; solution agreed but not yet implemented.
- C** Slow decay; no solution agreed.
- D** Slow decay; solution agreed but not yet implemented.
- E** Under repair or in fair to good repair, but no user identified; or under threat of vacancy with no obvious new user (applicable only to buildings capable of beneficial use).
- F** Repair scheme in progress and (where applicable) end use or user identified; or functionally redundant buildings with new use agreed but not yet implemented.

**NOTE**  
Last year's priority category is shown in brackets (otherwise, New Entry is noted).

**ABBREVIATIONS**

- CA** Conservation Area
- LB** Listed Building
- LPA** Local Planning Authority
- NP** National Park
- RPG** Registered Park and Garden
- SM** Scheduled Monument
- UA** Unitary Authority
- WHS** World Heritage Site



SITE NAME:	<b>Four bowl barrows 725 metres ESE of Wears Farm, Abbotsbury</b>		
DESIGNATION:	Scheduled Monument	LIST ENTRY NUMBER:	1002825
CONDITION:	Generally satisfactory but with significant localised problems	TREND:	Declining
PRINCIPAL VULNERABILITY:	Scrub/tree growth	NEW ENTRY?:	No
OWNER TYPE:	Private	CONTACT:	Sasha Chapman 0117 975 1338
SITE NAME:	<b>Group of five round barrows on White Hill, Abbotsbury</b>		
DESIGNATION:	Scheduled Monument	LIST ENTRY NUMBER:	1003213
CONDITION:	Generally satisfactory but with significant localised problems	TREND:	Declining
PRINCIPAL VULNERABILITY:	Scrub/tree growth	NEW ENTRY?:	No
OWNER TYPE:	Private	CONTACT:	Sasha Chapman 0117 975 1338
SITE NAME:	<b>Round barrow 230 yards (210 metres) east of White Hill Plantation, Abbotsbury</b>		
DESIGNATION:	Scheduled Monument	LIST ENTRY NUMBER:	1002824
CONDITION:	Extensive significant problems	TREND:	Declining
PRINCIPAL VULNERABILITY:	Arable ploughing	NEW ENTRY?:	No
OWNER TYPE:	Private	CONTACT:	Sasha Chapman 0117 975 1338
SITE NAME:	<b>Two fishponds in Oddens Wood, Abbotsbury</b>		
DESIGNATION:	Scheduled Monument	LIST ENTRY NUMBER:	1015696
CONDITION:	Generally satisfactory but with significant localised problems	TREND:	Declining
PRINCIPAL VULNERABILITY:	Scrub/tree growth	NEW ENTRY?:	No
OWNER TYPE:	Private	CONTACT:	Sasha Chapman 0117 975 1338
SITE NAME:	<b>Two round barrows on Wears Hill, Abbotsbury</b>		
DESIGNATION:	Scheduled Monument	LIST ENTRY NUMBER:	1002731
CONDITION:	Generally satisfactory but with significant localised problems	TREND:	Declining
PRINCIPAL VULNERABILITY:	Scrub/tree growth	NEW ENTRY?:	No
OWNER TYPE:	Private	CONTACT:	Sasha Chapman 0117 975 1338
SITE NAME:	<b>Bowl barrow in Piddle Wood, 530 metres north east of Gate Barn, Affpuddle and Turnerspuddle</b>		
DESIGNATION:	Scheduled Monument	LIST ENTRY NUMBER:	1015901
CONDITION:	Extensive significant problems	TREND:	Declining
PRINCIPAL VULNERABILITY:	Forestry	NEW ENTRY?:	No
OWNER TYPE:	Commercial company	CONTACT:	Daniel Bashford 07824 103102
SITE NAME:	<b>The Double Barrow, a bowl barrow in Kite Hill Plantation 250 metres south east of Roger's Hill Cottages, Affpuddle and Turnerspuddle</b>		
DESIGNATION:	Scheduled Monument	LIST ENTRY NUMBER:	1015900
CONDITION:	Generally satisfactory but with minor localised problems	TREND:	Improving
PRINCIPAL VULNERABILITY:	Scrub/tree growth	NEW ENTRY?:	No
OWNER TYPE:	Commercial company	CONTACT:	Daniel Bashford 07824 103102

**PRIORITY CATEGORIES**

- A** Immediate risk of further rapid deterioration or loss of fabric; no solution agreed.  
**B** Immediate risk of further rapid deterioration or loss of fabric; solution agreed but not yet implemented.  
**C** Slow decay; no solution agreed.

- D** Slow decay; solution agreed but not yet implemented.  
**E** Under repair or in fair to good repair, but no user identified; or under threat of vacancy with no obvious new user (applicable only to buildings capable of beneficial use).

- F** Repair scheme in progress and (where applicable) end use or user identified; or functionally redundant buildings with new use agreed but not yet implemented.

**NOTE**  
 Last year's priority category is shown in brackets (otherwise, New Entry is noted).

**ABBREVIATIONS**

CA	Conservation Area
LB	Listed Building
LPA	Local Planning Authority
NP	National Park
RPG	Registered Park and Garden
SM	Scheduled Monument
UA	Unitary Authority
WHS	World Heritage Site

SITE NAME:	<b>Length of deer park bank and ditch at Alderholt, Alderholt</b>		
DESIGNATION:	Scheduled Monument	LIST ENTRY NUMBER:	1002394
CONDITION:	Generally unsatisfactory with major localised problems	TREND:	Declining
PRINCIPAL VULNERABILITY:	Animal burrowing - extensive	NEW ENTRY?:	No
OWNER TYPE:	Mixed, multiple owners	CONTACT:	Daniel Bashford 07824 103102
SITE NAME:	<b>Barrow east of Burnt House Bottom, Alton Pancras</b>		
DESIGNATION:	Scheduled Monument	LIST ENTRY NUMBER:	1002862
CONDITION:	Generally unsatisfactory with major localised problems	TREND:	Declining
PRINCIPAL VULNERABILITY:	Arable clipping	NEW ENTRY?:	No
OWNER TYPE:	Private	CONTACT:	Daniel Bashford 07824 103102
SITE NAME:	<b>Bowl barrow on Worgret Heath, 320 metres north west of High Tor, Arne</b>		
DESIGNATION:	Scheduled Monument	LIST ENTRY NUMBER:	1018190
CONDITION:	Extensive significant problems	TREND:	Declining
PRINCIPAL VULNERABILITY:	Animal burrowing - extensive	NEW ENTRY?:	No
OWNER TYPE:	Private	CONTACT:	Daniel Bashford 07824 103102
SITE NAME:	<b>Linear boundary 870 metres south west of Spring Farm, Ashmore</b>		
DESIGNATION:	Scheduled Monument	LIST ENTRY NUMBER:	1020729
CONDITION:	Extensive significant problems	TREND:	Declining
PRINCIPAL VULNERABILITY:	Arable ploughing	NEW ENTRY?:	No
OWNER TYPE:	Private	CONTACT:	Daniel Bashford 07824 103102
SITE NAME:	<b>Earthwork 80 yards (70 metres) long, north west of Coombe Bottom, Askerswell</b>		
DESIGNATION:	Scheduled Monument	LIST ENTRY NUMBER:	1002734
CONDITION:	Extensive significant problems	TREND:	Declining
PRINCIPAL VULNERABILITY:	Deterioration - in need of management	NEW ENTRY?:	No
OWNER TYPE:	Private	CONTACT:	Daniel Bashford 07824 103102
SITE NAME:	<b>Round barrow north west of Coombe Bottom, Askerswell</b>		
DESIGNATION:	Scheduled Monument	LIST ENTRY NUMBER:	1003061
CONDITION:	Generally unsatisfactory with major localised problems	TREND:	Declining
PRINCIPAL VULNERABILITY:	Vehicle damage/erosion - extensive	NEW ENTRY?:	No
OWNER TYPE:	Private	CONTACT:	Daniel Bashford 07824 103102
SITE NAME:	<b>Bowl barrow on Beaminster Down 530 metres south east of East Axnoller Farm, Beaminster</b>		
DESIGNATION:	Scheduled Monument	LIST ENTRY NUMBER:	1015049
CONDITION:	Generally unsatisfactory with major localised problems	TREND:	Declining
PRINCIPAL VULNERABILITY:	Arable clipping	NEW ENTRY?:	No
OWNER TYPE:	Mixed, multiple owners	CONTACT:	Daniel Bashford 07824 103102

## PRIORITY CATEGORIES

- A** Immediate risk of further rapid deterioration or loss of fabric; no solution agreed.
- B** Immediate risk of further rapid deterioration or loss of fabric; solution agreed but not yet implemented.
- C** Slow decay; no solution agreed.
- D** Slow decay; solution agreed but not yet implemented.
- E** Under repair or in fair to good repair, but no user identified; or under threat of vacancy with no obvious new user (applicable only to buildings capable of beneficial use).
- F** Repair scheme in progress and (where applicable) end use or user identified; or functionally redundant buildings with new use agreed but not yet implemented.

**NOTE**  
Last year's priority category is shown in brackets (otherwise, New Entry is noted).

## ABBREVIATIONS

CA	Conservation Area
LB	Listed Building
LPA	Local Planning Authority
NP	National Park
RPG	Registered Park and Garden
SM	Scheduled Monument
UA	Unitary Authority
WHS	World Heritage Site

SITE NAME:	<b>Bowl barrow on Beaminster Down 770 metres north east of Higher Meerhay Farm, Beaminster</b>		
DESIGNATION:	Scheduled Monument	LIST ENTRY NUMBER:	1015050
CONDITION:	Generally unsatisfactory with major localised problems	TREND:	Declining
PRINCIPAL VULNERABILITY:	Arable clipping	NEW ENTRY?:	No
OWNER TYPE:	Mixed, multiple owners	CONTACT:	Daniel Bashford 07824 103102
SITE NAME:	<b>Bowl barrow 515 metres south of the southern extent of Horse Close Plantation, Bere Regis</b>		
DESIGNATION:	Scheduled Monument	LIST ENTRY NUMBER:	1015386
CONDITION:	Extensive significant problems	TREND:	Declining
PRINCIPAL VULNERABILITY:	Arable ploughing	NEW ENTRY?:	No
OWNER TYPE:	Private	CONTACT:	Daniel Bashford 07824 103102
SITE NAME:	<b>Bowl barrow 590 metres north east of Bere Down Farm, Bere Regis</b>		
DESIGNATION:	Scheduled Monument	LIST ENTRY NUMBER:	1015378
CONDITION:	Extensive significant problems	TREND:	Declining
PRINCIPAL VULNERABILITY:	Arable ploughing	NEW ENTRY?:	No
OWNER TYPE:	Private	CONTACT:	Daniel Bashford 07824 103102
SITE NAME:	<b>Bowl barrow 610 metres east of Bere Heath Farm, Bere Regis</b>		
DESIGNATION:	Scheduled Monument	LIST ENTRY NUMBER:	1015365
CONDITION:	Generally unsatisfactory with major localised problems	TREND:	Stable
PRINCIPAL VULNERABILITY:	Animal burrowing - extensive	NEW ENTRY?:	No
OWNER TYPE:	Government or agency	CONTACT:	Daniel Bashford 07824 103102
SITE NAME:	<b>Bowl barrow 790 metres north east of Haywards Farm, Bere Regis</b>		
DESIGNATION:	Scheduled Monument	LIST ENTRY NUMBER:	1015330
CONDITION:	Extensive significant problems	TREND:	Declining
PRINCIPAL VULNERABILITY:	Arable ploughing	NEW ENTRY?:	No
OWNER TYPE:	Private	CONTACT:	Daniel Bashford 07824 103102
SITE NAME:	<b>Bowl barrow on Warren Heath, 350 metres south west of Warren House, Bere Regis</b>		
DESIGNATION:	Scheduled Monument	LIST ENTRY NUMBER:	1019367
CONDITION:	Extensive significant problems	TREND:	Unknown
PRINCIPAL VULNERABILITY:	Arable ploughing	NEW ENTRY?:	No
OWNER TYPE:	Commercial company	CONTACT:	Daniel Bashford 07824 103102
SITE NAME:	<b>Four bowl barrows 240 metres east of Oak Cottage, Bere Regis</b>		
DESIGNATION:	Scheduled Monument	LIST ENTRY NUMBER:	1015369
CONDITION:	Generally unsatisfactory with major localised problems	TREND:	Declining
PRINCIPAL VULNERABILITY:	Forestry	NEW ENTRY?:	No
OWNER TYPE:	Private	CONTACT:	Daniel Bashford 07824 103102
SITE NAME:	<b>Long barrow on Bere Down, 1100 metres north east of Roke Barn, Bere Regis</b>		
DESIGNATION:	Scheduled Monument	LIST ENTRY NUMBER:	1015329
CONDITION:	Extensive significant problems	TREND:	Declining
PRINCIPAL VULNERABILITY:	Arable ploughing	NEW ENTRY?:	No
OWNER TYPE:	Private	CONTACT:	Daniel Bashford 07824 103102

**PRIORITY CATEGORIES**

- A** Immediate risk of further rapid deterioration or loss of fabric; no solution agreed.  
**B** Immediate risk of further rapid deterioration or loss of fabric; solution agreed but not yet implemented.  
**C** Slow decay; no solution agreed.

- D** Slow decay; solution agreed but not yet implemented.  
**E** Under repair or in fair to good repair, but no user identified; or under threat of vacancy with no obvious new user (applicable only to buildings capable of beneficial use).

- F** Repair scheme in progress and (where applicable) end use or user identified; or functionally redundant buildings with new use agreed but not yet implemented.

**NOTE**  
Last year's priority category is shown in brackets (otherwise, New Entry is noted).

**ABBREVIATIONS**

CA	Conservation Area
LB	Listed Building
LPA	Local Planning Authority
NP	National Park
RPG	Registered Park and Garden
SM	Scheduled Monument
UA	Unitary Authority
WHS	World Heritage Site

SITE NAME:	<b>The End Barrow, a bowl barrow 320 metres south west of White House, Bere Regis</b>		
DESIGNATION:	Scheduled Monument	LIST ENTRY NUMBER:	1017462
CONDITION:	Generally unsatisfactory with major localised problems	TREND:	Declining
PRINCIPAL VULNERABILITY:	Arable clipping	NEW ENTRY?:	No
OWNER TYPE:	Commercial company	CONTACT:	Daniel Bashford 07824 103102
SITE NAME:	<b>Three bowl barrows 230 metres south west of Haywards Farm, Bere Regis</b>		
DESIGNATION:	Scheduled Monument	LIST ENTRY NUMBER:	1015333
CONDITION:	Extensive significant problems	TREND:	Declining
PRINCIPAL VULNERABILITY:	Arable ploughing	NEW ENTRY?:	No
OWNER TYPE:	Private	CONTACT:	Daniel Bashford 07824 103102
SITE NAME:	<b>Two bell barrows and a bowl barrow, 200 metres north east of Haywards Farm, Bere Regis</b>		
DESIGNATION:	Scheduled Monument	LIST ENTRY NUMBER:	1015332
CONDITION:	Extensive significant problems	TREND:	Declining
PRINCIPAL VULNERABILITY:	Arable ploughing	NEW ENTRY?:	No
OWNER TYPE:	Private	CONTACT:	Daniel Bashford 07824 103102
SITE NAME:	<b>Two bowl barrows on South Heath, 900 metres SSE of The Bungalow, Bere Regis</b>		
DESIGNATION:	Scheduled Monument	LIST ENTRY NUMBER:	1017694
CONDITION:	Generally unsatisfactory with major localised problems	TREND:	Declining
PRINCIPAL VULNERABILITY:	Scrub/tree growth	NEW ENTRY?:	No
OWNER TYPE:	Commercial company	CONTACT:	Daniel Bashford 07824 103102
SITE NAME:	<b>Bell barrow on Blackhill Clump 470 metres north of Mintern's Ferry, Bere Regis / Affpuddle and Turnerspudde</b>		
DESIGNATION:	Scheduled Monument	LIST ENTRY NUMBER:	1015899
CONDITION:	Generally unsatisfactory with major localised problems	TREND:	Declining
PRINCIPAL VULNERABILITY:	Forestry	NEW ENTRY?:	No
OWNER TYPE:	Private, multiple owners	CONTACT:	Daniel Bashford 07824 103102
SITE NAME:	<b>Group of six bowl barrows, forming a round barrow cemetery on Black Hill, Bere Regis / Affpuddle and Turnerspudde</b>		
DESIGNATION:	Scheduled Monument	LIST ENTRY NUMBER:	1015897
CONDITION:	Generally unsatisfactory with major localised problems	TREND:	Declining
PRINCIPAL VULNERABILITY:	Plant growth	NEW ENTRY?:	No
OWNER TYPE:	Private, multiple owners	CONTACT:	Daniel Bashford 07824 103102
SITE NAME:	<b>Two bowl barrows both 350 metres north east of Spring Garden Barn, Bere Regis / Affpuddle and Turnerspudde</b>		
DESIGNATION:	Scheduled Monument	LIST ENTRY NUMBER:	1015898
CONDITION:	Generally unsatisfactory with major localised problems	TREND:	Declining
PRINCIPAL VULNERABILITY:	Plant growth	NEW ENTRY?:	No
OWNER TYPE:	Private, multiple owners	CONTACT:	Daniel Bashford 07824 103102

**PRIORITY CATEGORIES**

- A** Immediate risk of further rapid deterioration or loss of fabric; no solution agreed.  
**B** Immediate risk of further rapid deterioration or loss of fabric; solution agreed but not yet implemented.  
**C** Slow decay; no solution agreed.

- D** Slow decay; solution agreed but not yet implemented.  
**E** Under repair or in fair to good repair, but no user identified; or under threat of vacancy with no obvious new user (applicable only to buildings capable of beneficial use).

- F** Repair scheme in progress and (where applicable) end use or user identified; or functionally redundant buildings with new use agreed but not yet implemented.

**NOTE**  
 Last year's priority category is shown in brackets (otherwise, New Entry is noted).

**ABBREVIATIONS**

CA	Conservation Area
LB	Listed Building
LPA	Local Planning Authority
NP	National Park
RPG	Registered Park and Garden
SM	Scheduled Monument
UA	Unitary Authority
WHS	World Heritage Site

SITE NAME:	<b>Bowl barrow 120 metres south of the southern extent of Horse Close Plantation, Bere Regis / Winterborne Whitechurch</b>		
DESIGNATION:	Scheduled Monument	LIST ENTRY NUMBER:	1015387
CONDITION:	Generally unsatisfactory with major localised problems	TREND:	Declining
PRINCIPAL VULNERABILITY:	Arable clipping	NEW ENTRY?:	No
OWNER TYPE:	Private	CONTACT:	Daniel Bashford 07824 103102
SITE NAME:	<b>St Leonard's Chapel, Blandford Forum</b>		
DESIGNATION:	Scheduled Monument, LB grade II	LIST ENTRY NUMBER:	1002726
CONDITION:	Generally satisfactory but with significant localised problems	TREND:	Declining
PRINCIPAL VULNERABILITY:	Deterioration - in need of management	NEW ENTRY?:	No
OWNER TYPE:	Local authority	CONTACT:	Daniel Bashford 07824 103102
SITE NAME:	<b>Roman villa south east of East Farm, Bradford Abbas</b>		
DESIGNATION:	Scheduled Monument	LIST ENTRY NUMBER:	1002414
CONDITION:	Generally unsatisfactory with major localised problems	TREND:	Declining
PRINCIPAL VULNERABILITY:	Arable ploughing	NEW ENTRY?:	No
OWNER TYPE:	Educational (independent)	CONTACT:	Daniel Bashford 07824 103102
SITE NAME:	<b>Bell barrow in Highfield Plantation and two bowl barrows immediately north west of Forty Acre Plantation, Bradford Peverell</b>		
DESIGNATION:	Scheduled Monument	LIST ENTRY NUMBER:	1019415
CONDITION:	Generally unsatisfactory with major localised problems	TREND:	Declining
PRINCIPAL VULNERABILITY:	Arable ploughing	NEW ENTRY?:	No
OWNER TYPE:	Private	CONTACT:	Daniel Bashford 07824 103102
SITE NAME:	<b>Bowl barrow 380 metres west of Whitfield Farm, Bradford Peverell</b>		
DESIGNATION:	Scheduled Monument	LIST ENTRY NUMBER:	1019639
CONDITION:	Generally unsatisfactory with major localised problems	TREND:	Declining
PRINCIPAL VULNERABILITY:	Arable clipping	NEW ENTRY?:	No
OWNER TYPE:	Crown	CONTACT:	Daniel Bashford 07824 103102
SITE NAME:	<b>Group of barrows in Seven Barrow Plantation, Bradford Peverell</b>		
DESIGNATION:	Scheduled Monument	LIST ENTRY NUMBER:	1002812
CONDITION:	Generally unsatisfactory with major localised problems	TREND:	Declining
PRINCIPAL VULNERABILITY:	Animal burrowing - extensive	NEW ENTRY?:	No
OWNER TYPE:	Private	CONTACT:	Daniel Bashford 07824 103102
SITE NAME:	<b>Long barrow and four bowl barrows 500 metres north west of Whitfield Farm, Bradford Peverell</b>		
DESIGNATION:	Scheduled Monument	LIST ENTRY NUMBER:	1019416
CONDITION:	Extensive significant problems	TREND:	Declining
PRINCIPAL VULNERABILITY:	Arable ploughing	NEW ENTRY?:	No
OWNER TYPE:	Private	CONTACT:	Daniel Bashford 07824 103102

## PRIORITY CATEGORIES

- A** Immediate risk of further rapid deterioration or loss of fabric; no solution agreed.
- B** Immediate risk of further rapid deterioration or loss of fabric; solution agreed but not yet implemented.
- C** Slow decay; no solution agreed.
- D** Slow decay; solution agreed but not yet implemented.
- E** Under repair or in fair to good repair, but no user identified; or under threat of vacancy with no obvious new user (applicable only to buildings capable of beneficial use).
- F** Repair scheme in progress and (where applicable) end use or user identified; or functionally redundant buildings with new use agreed but not yet implemented.

**NOTE**  
Last year's priority category is shown in brackets (otherwise, New Entry is noted).

## ABBREVIATIONS

CA	Conservation Area
LB	Listed Building
LPA	Local Planning Authority
NP	National Park
RPG	Registered Park and Garden
SM	Scheduled Monument
UA	Unitary Authority
WHS	World Heritage Site

SITE NAME:	Discontinuous surviving sections of Roman aqueduct, Bradford Peverell / Dorchester		
DESIGNATION:	Scheduled Monument, part in CA	LIST ENTRY NUMBER:	1002730
CONDITION:	Extensive significant problems	TREND:	Declining
PRINCIPAL VULNERABILITY:	Arable clipping	NEW ENTRY?:	No
OWNER TYPE:	Mixed, multiple owners	CONTACT:	Daniel Bashford 07824 103102
SITE NAME:	Culliford Tree long barrow and group of round barrows, Broadmayne / Whitcombe		
DESIGNATION:	Scheduled Monument	LIST ENTRY NUMBER:	1003304
CONDITION:	Generally unsatisfactory with major localised problems	TREND:	Declining
PRINCIPAL VULNERABILITY:	Arable ploughing	NEW ENTRY?:	No
OWNER TYPE:	Mixed, multiple owners	CONTACT:	Daniel Bashford 07824 103102
SITE NAME:	Oval barrow and three bowl barrows 250 metres and 330 metres south of Whitcombe Barn, Broadmayne / Whitcombe		
DESIGNATION:	Scheduled Monument	LIST ENTRY NUMBER:	1019414
CONDITION:	Extensive significant problems	TREND:	Declining
PRINCIPAL VULNERABILITY:	Arable ploughing	NEW ENTRY?:	No
OWNER TYPE:	Private	CONTACT:	Daniel Bashford 07824 103102
SITE NAME:	Field system in Old Park, Bryanston		
DESIGNATION:	Scheduled Monument, part in CA	LIST ENTRY NUMBER:	1002427
CONDITION:	Extensive significant problems	TREND:	Declining
PRINCIPAL VULNERABILITY:	Arable ploughing	NEW ENTRY?:	No
OWNER TYPE:	Crown	CONTACT:	Daniel Bashford 07824 103102
SITE NAME:	Two bowl barrows on Lord's Down 580 metres south east of Crawthorne Farm, Burleston		
DESIGNATION:	Scheduled Monument	LIST ENTRY NUMBER:	1017277
CONDITION:	Extensive significant problems	TREND:	Declining
PRINCIPAL VULNERABILITY:	Arable ploughing	NEW ENTRY?:	No
OWNER TYPE:	Private, multiple owners	CONTACT:	Daniel Bashford 07824 103102
SITE NAME:	The Castle hillfort, Cattistock		
DESIGNATION:	Scheduled Monument	LIST ENTRY NUMBER:	1004545
CONDITION:	Generally satisfactory but with significant localised problems	TREND:	Declining
PRINCIPAL VULNERABILITY:	Other	NEW ENTRY?:	No
OWNER TYPE:	Private	CONTACT:	Daniel Bashford 07824 103102
SITE NAME:	Round barrow on Dickley Hill, Cerne Abbas		
DESIGNATION:	Scheduled Monument	LIST ENTRY NUMBER:	1002849
CONDITION:	Generally satisfactory but with minor localised problems	TREND:	Stable
PRINCIPAL VULNERABILITY:	Arable ploughing	NEW ENTRY?:	No
OWNER TYPE:	Private	CONTACT:	Daniel Bashford 07824 103102

## PRIORITY CATEGORIES

- A** Immediate risk of further rapid deterioration or loss of fabric; no solution agreed.  
**B** Immediate risk of further rapid deterioration or loss of fabric; solution agreed but not yet implemented.  
**C** Slow decay; no solution agreed.

- D** Slow decay; solution agreed but not yet implemented.  
**E** Under repair or in fair to good repair, but no user identified; or under threat of vacancy with no obvious new user (applicable only to buildings capable of beneficial use).

- F** Repair scheme in progress and (where applicable) end use or user identified; or functionally redundant buildings with new use agreed but not yet implemented.

**NOTE**  
 Last year's priority category is shown in brackets (otherwise, New Entry is noted).

## ABBREVIATIONS

CA	Conservation Area
LB	Listed Building
LPA	Local Planning Authority
NP	National Park
RPG	Registered Park and Garden
SM	Scheduled Monument
UA	Unitary Authority
WHS	World Heritage Site

SITE NAME:	<b>Settlement on Dickley Hill, Cerne Abbas</b>		
DESIGNATION:	Scheduled Monument	LIST ENTRY NUMBER:	1002852
CONDITION:	Generally unsatisfactory with major localised problems	TREND:	Declining
PRINCIPAL VULNERABILITY:	Arable ploughing	NEW ENTRY?:	No
OWNER TYPE:	Private	CONTACT:	Daniel Bashford 07824 103102
SITE NAME:	<b>Bowl barrow 470 metres south east of Down Barn: an outlier of the Chaldon Down barrow group, Chaldon Herring</b>		
DESIGNATION:	Scheduled Monument	LIST ENTRY NUMBER:	1008146
CONDITION:	Extensive significant problems	TREND:	Declining
PRINCIPAL VULNERABILITY:	Arable ploughing	NEW ENTRY?:	No
OWNER TYPE:	Private	CONTACT:	Daniel Bashford 07824 103102
SITE NAME:	<b>Bowl barrow 650 metres south of Chaldon Down Buildings: part of the Chaldon Down round barrow cemetery, Chaldon Herring</b>		
DESIGNATION:	Scheduled Monument	LIST ENTRY NUMBER:	1008523
CONDITION:	Generally unsatisfactory with major localised problems	TREND:	Declining
PRINCIPAL VULNERABILITY:	Scrub/tree growth	NEW ENTRY?:	No
OWNER TYPE:	Private	CONTACT:	Daniel Bashford 07824 103102
SITE NAME:	<b>The Round Pound, an enclosure on Chaldon Down, Chaldon Herring</b>		
DESIGNATION:	Scheduled Monument	LIST ENTRY NUMBER:	1018436
CONDITION:	Generally unsatisfactory with major localised problems	TREND:	Declining
PRINCIPAL VULNERABILITY:	Arable clipping	NEW ENTRY?:	No
OWNER TYPE:	Private	CONTACT:	Daniel Bashford 07824 103102
SITE NAME:	<b>Two bowl barrows 200 metres south east of Hill Barn: two of a group of three barrows, Chaldon Herring</b>		
DESIGNATION:	Scheduled Monument	LIST ENTRY NUMBER:	1008162
CONDITION:	Extensive significant problems	TREND:	Declining
PRINCIPAL VULNERABILITY:	Arable ploughing	NEW ENTRY?:	No
OWNER TYPE:	Private	CONTACT:	Daniel Bashford 07824 103102
SITE NAME:	<b>Wardstone Barrow: a bowl barrow on the Dorset coastal ridge 300 metres south of Chideock Farm, Chaldon Herring</b>		
DESIGNATION:	Scheduled Monument	LIST ENTRY NUMBER:	1008676
CONDITION:	Generally unsatisfactory with major localised problems	TREND:	Declining
PRINCIPAL VULNERABILITY:	Arable clipping	NEW ENTRY?:	No
OWNER TYPE:	Private	CONTACT:	Daniel Bashford 07824 103102
SITE NAME:	<b>Bowl barrow 350 metres south of Gorcombe Farm, Charlton Marshall</b>		
DESIGNATION:	Scheduled Monument	LIST ENTRY NUMBER:	1014848
CONDITION:	Extensive significant problems	TREND:	Declining
PRINCIPAL VULNERABILITY:	Arable ploughing	NEW ENTRY?:	No
OWNER TYPE:	Private	CONTACT:	Daniel Bashford 07824 103102

## PRIORITY CATEGORIES

- A** Immediate risk of further rapid deterioration or loss of fabric; no solution agreed.
- B** Immediate risk of further rapid deterioration or loss of fabric; solution agreed but not yet implemented.
- C** Slow decay; no solution agreed.
- D** Slow decay; solution agreed but not yet implemented.
- E** Under repair or in fair to good repair, but no user identified; or under threat of vacancy with no obvious new user (applicable only to buildings capable of beneficial use).
- F** Repair scheme in progress and (where applicable) end use or user identified; or functionally redundant buildings with new use agreed but not yet implemented.

**NOTE**  
Last year's priority category is shown in brackets (otherwise, New Entry is noted).

## ABBREVIATIONS

CA	Conservation Area
LB	Listed Building
LPA	Local Planning Authority
NP	National Park
RPG	Registered Park and Garden
SM	Scheduled Monument
UA	Unitary Authority
WHS	World Heritage Site

SITE NAME:	<b>Bowl barrow 500 metres south west of Gorcombe Farm, Charlton Marshall</b>		
DESIGNATION:	Scheduled Monument	LIST ENTRY NUMBER:	1014847
CONDITION:	Extensive significant problems	TREND:	Declining
PRINCIPAL VULNERABILITY:	Arable ploughing	NEW ENTRY?:	No
OWNER TYPE:	Private	CONTACT:	Daniel Bashford 07824 103102

SITE NAME:	<b>Bowl barrow 650 metres south west of Gorcombe Farm, Charlton Marshall</b>		
DESIGNATION:	Scheduled Monument	LIST ENTRY NUMBER:	1014849
CONDITION:	Extensive significant problems	TREND:	Declining
PRINCIPAL VULNERABILITY:	Arable ploughing	NEW ENTRY?:	No
OWNER TYPE:	Private	CONTACT:	Daniel Bashford 07824 103102

SITE NAME:	<b>Bowl barrow 1020 metres south east of Charisworth Cottages, Charlton Marshall</b>		
DESIGNATION:	Scheduled Monument	LIST ENTRY NUMBER:	1014846
CONDITION:	Generally unsatisfactory with major localised problems	TREND:	Declining
PRINCIPAL VULNERABILITY:	Arable clipping	NEW ENTRY?:	No
OWNER TYPE:	Private	CONTACT:	Daniel Bashford 07824 103102

SITE NAME:	<b>Bowl barrow on Wood Hill 310 metres north east of Cowden, Charminster</b>		
DESIGNATION:	Scheduled Monument	LIST ENTRY NUMBER:	1019395
CONDITION:	Extensive significant problems	TREND:	Declining
PRINCIPAL VULNERABILITY:	Arable ploughing	NEW ENTRY?:	No
OWNER TYPE:	Private	CONTACT:	Daniel Bashford 07824 103102

SITE NAME:	<b>Round barrow east of Forston Farm, Charminster</b>		
DESIGNATION:	Scheduled Monument	LIST ENTRY NUMBER:	1002851
CONDITION:	Extensive significant problems	TREND:	Declining
PRINCIPAL VULNERABILITY:	Arable ploughing	NEW ENTRY?:	No
OWNER TYPE:	Private	CONTACT:	Daniel Bashford 07824 103102

SITE NAME:	<b>Round barrow on Cheselbourne West Down, Cheselbourne</b>		
DESIGNATION:	Scheduled Monument	LIST ENTRY NUMBER:	1002878
CONDITION:	Extensive significant problems	TREND:	Declining
PRINCIPAL VULNERABILITY:	Arable ploughing	NEW ENTRY?:	No
OWNER TYPE:	Private	CONTACT:	Daniel Bashford 07824 103102

SITE NAME:	<b>Earthwork and ancient fields south east of Lyscombe Bottom, Cheselbourne / Melcombe Horsey</b>		
DESIGNATION:	Scheduled Monument	LIST ENTRY NUMBER:	1002456
CONDITION:	Generally unsatisfactory with major localised problems	TREND:	Declining
PRINCIPAL VULNERABILITY:	Animal burrowing - extensive	NEW ENTRY?:	No
OWNER TYPE:	Private	CONTACT:	Daniel Bashford 07824 103102

SITE NAME:	<b>Long barrow 360 metres SSW of Chettle House, Chettle</b>		
DESIGNATION:	Scheduled Monument	LIST ENTRY NUMBER:	1013792
CONDITION:	Generally unsatisfactory with major localised problems	TREND:	Declining
PRINCIPAL VULNERABILITY:	Arable clipping	NEW ENTRY?:	No
OWNER TYPE:	Private	CONTACT:	Daniel Bashford 07824 103102

**PRIORITY CATEGORIES**

- A** Immediate risk of further rapid deterioration or loss of fabric; no solution agreed.  
**B** Immediate risk of further rapid deterioration or loss of fabric; solution agreed but not yet implemented.  
**C** Slow decay; no solution agreed.

- D** Slow decay; solution agreed but not yet implemented.  
**E** Under repair or in fair to good repair, but no user identified; or under threat of vacancy with no obvious new user (applicable only to buildings capable of beneficial use).

- F** Repair scheme in progress and (where applicable) end use or user identified; or functionally redundant buildings with new use agreed but not yet implemented.

**NOTE**  
 Last year's priority category is shown in brackets (otherwise, New Entry is noted).

**ABBREVIATIONS**

CA	Conservation Area
LB	Listed Building
LPA	Local Planning Authority
NP	National Park
RPG	Registered Park and Garden
SM	Scheduled Monument
UA	Unitary Authority
WHS	World Heritage Site



SITE NAME:	<b>Causewayed camp on Hambledon Hill, Child Okeford / Hanford / Iwerne Courtney or Shroton</b>		
DESIGNATION:	Scheduled Monument	LIST ENTRY NUMBER:	1002767
CONDITION:	Extensive significant problems	TREND:	Declining
PRINCIPAL VULNERABILITY:	Arable ploughing	NEW ENTRY?:	No
OWNER TYPE:	Mixed, multiple owners	CONTACT:	Daniel Bashford 07824 103102
SITE NAME:	<b>Bowl barrow on Creech Barrow Hill, Church Knowle / Steeple with Tyneham</b>		
DESIGNATION:	Scheduled Monument, CA	LIST ENTRY NUMBER:	1014830
CONDITION:	Generally unsatisfactory with major localised problems	TREND:	Declining
PRINCIPAL VULNERABILITY:	Plant growth	NEW ENTRY?:	No
OWNER TYPE:	Commercial company	CONTACT:	Daniel Bashford 07824 103102
SITE NAME:	<b>Bowl barrow 360 metres south of Compton Barn, Compton Valence</b>		
DESIGNATION:	Scheduled Monument	LIST ENTRY NUMBER:	1019741
CONDITION:	Extensive significant problems	TREND:	Declining
PRINCIPAL VULNERABILITY:	Arable ploughing	NEW ENTRY?:	No
OWNER TYPE:	Private	CONTACT:	Daniel Bashford 07824 103102
SITE NAME:	<b>Settlement south east of Soaper's Hill Plantation, Compton Valence</b>		
DESIGNATION:	Scheduled Monument	LIST ENTRY NUMBER:	1003234
CONDITION:	Extensive significant problems	TREND:	Declining
PRINCIPAL VULNERABILITY:	Arable ploughing	NEW ENTRY?:	No
OWNER TYPE:	Private, multiple owners	CONTACT:	Daniel Bashford 07824 103102
SITE NAME:	<b>The Rings: a ringwork and bailey and a Civil War battery 400 metres south west of Corfe Castle, Corfe Castle</b>		
DESIGNATION:	Scheduled Monument, part in CA	LIST ENTRY NUMBER:	1011479
CONDITION:	Extensive significant problems	TREND:	Declining
PRINCIPAL VULNERABILITY:	Animal burrowing - extensive	NEW ENTRY?:	No
OWNER TYPE:	Charity (heritage)	CONTACT:	Daniel Bashford 07824 103102
SITE NAME:	<b>Bowl barrow 250 metres north west of Veiny Cheese Pond, Crichel</b>		
DESIGNATION:	Scheduled Monument	LIST ENTRY NUMBER:	1015191
CONDITION:	Extensive significant problems	TREND:	Declining
PRINCIPAL VULNERABILITY:	Arable ploughing	NEW ENTRY?:	No
OWNER TYPE:	Private	CONTACT:	Daniel Bashford 07824 103102
SITE NAME:	<b>Two bowl barrows 165 metres west of Veiny Cheese Pond, Crichel</b>		
DESIGNATION:	Scheduled Monument	LIST ENTRY NUMBER:	1015785
CONDITION:	Extensive significant problems	TREND:	Declining
PRINCIPAL VULNERABILITY:	Arable ploughing	NEW ENTRY?:	No
OWNER TYPE:	Private	CONTACT:	Daniel Bashford 07824 103102
SITE NAME:	<b>Bowl barrow 450 metres east of Dennet's Bottom Barn, Dewlish</b>		
DESIGNATION:	Scheduled Monument	LIST ENTRY NUMBER:	1015427
CONDITION:	Extensive significant problems	TREND:	Declining
PRINCIPAL VULNERABILITY:	Arable ploughing	NEW ENTRY?:	No
OWNER TYPE:	Private	CONTACT:	Daniel Bashford 07824 103102

**PRIORITY CATEGORIES**

- A** Immediate risk of further rapid deterioration or loss of fabric; no solution agreed.  
**B** Immediate risk of further rapid deterioration or loss of fabric; solution agreed but not yet implemented.  
**C** Slow decay; no solution agreed.

- D** Slow decay; solution agreed but not yet implemented.  
**E** Under repair or in fair to good repair, but no user identified; or under threat of vacancy with no obvious new user (applicable only to buildings capable of beneficial use).

- F** Repair scheme in progress and (where applicable) end use or user identified; or functionally redundant buildings with new use agreed but not yet implemented.

**NOTE**  
Last year's priority category is shown in brackets (otherwise, New Entry is noted).

**ABBREVIATIONS**

CA	Conservation Area
LB	Listed Building
LPA	Local Planning Authority
NP	National Park
RPG	Registered Park and Garden
SM	Scheduled Monument
UA	Unitary Authority
WHS	World Heritage Site

SITE NAME:	<b>Bowl barrow 550 metres WNW of West End Barn, Dewlish</b>		
DESIGNATION:	Scheduled Monument	LIST ENTRY NUMBER:	1015032
CONDITION:	Extensive significant problems	TREND:	Declining
PRINCIPAL VULNERABILITY:	Arable ploughing	NEW ENTRY?:	No
OWNER TYPE:	Commercial company	CONTACT:	Daniel Bashford 07824 103102
SITE NAME:	<b>Three bowl barrows 380 metres west of West End Barn, Dewlish / Milborne St. Andrew</b>		
DESIGNATION:	Scheduled Monument	LIST ENTRY NUMBER:	1015031
CONDITION:	Extensive significant problems	TREND:	Declining
PRINCIPAL VULNERABILITY:	Arable ploughing	NEW ENTRY?:	No
OWNER TYPE:	Private	CONTACT:	Daniel Bashford 07824 103102
SITE NAME:	<b>Enclosure on Mount Pleasant Hill, Dorchester / West Stafford</b>		
DESIGNATION:	Scheduled Monument	LIST ENTRY NUMBER:	1002463
CONDITION:	Extensive significant problems	TREND:	Declining
PRINCIPAL VULNERABILITY:	Arable ploughing	NEW ENTRY?:	No
OWNER TYPE:	Private	CONTACT:	Daniel Bashford 07824 103102
SITE NAME:	<b>Settlement remains north of Maiden Castle, Dorchester / Winterborne Monkton</b>		
DESIGNATION:	Scheduled Monument	LIST ENTRY NUMBER:	1002409
CONDITION:	Generally unsatisfactory with major localised problems	TREND:	Declining
PRINCIPAL VULNERABILITY:	Arable ploughing	NEW ENTRY?:	No
OWNER TYPE:	Crown	CONTACT:	Daniel Bashford 07824 103102
SITE NAME:	<b>Earthwork east of Stake Farm, East Chelborough</b>		
DESIGNATION:	Scheduled Monument	LIST ENTRY NUMBER:	1002845
CONDITION:	Generally unsatisfactory with major localised problems	TREND:	Declining
PRINCIPAL VULNERABILITY:	Animal burrowing - extensive	NEW ENTRY?:	No
OWNER TYPE:	Private	CONTACT:	Daniel Bashford 07824 103102
SITE NAME:	<b>Three bowl barrows in Holme Lane Plantation, 200 metres south west of Squirrel's Cottages, East Holme</b>		
DESIGNATION:	Scheduled Monument	LIST ENTRY NUMBER:	1016728
CONDITION:	Generally unsatisfactory with major localised problems	TREND:	Declining
PRINCIPAL VULNERABILITY:	Plant growth	NEW ENTRY?:	No
OWNER TYPE:	Private	CONTACT:	Daniel Bashford 07824 103102
SITE NAME:	<b>Two barrows known as 'Water Barrows' 650 metres WNW of Whiteway Farm: part of a round barrow cemetery to the south east of East Lulworth, East Lulworth</b>		
DESIGNATION:	Scheduled Monument	LIST ENTRY NUMBER:	1008144
CONDITION:	Extensive significant problems	TREND:	Declining
PRINCIPAL VULNERABILITY:	Animal burrowing - extensive	NEW ENTRY?:	No
OWNER TYPE:	Government or agency	CONTACT:	Daniel Bashford 07824 103102

**PRIORITY CATEGORIES**

- A** Immediate risk of further rapid deterioration or loss of fabric; no solution agreed.  
**B** Immediate risk of further rapid deterioration or loss of fabric; solution agreed but not yet implemented.  
**C** Slow decay; no solution agreed.

- D** Slow decay; solution agreed but not yet implemented.  
**E** Under repair or in fair to good repair, but no user identified; or under threat of vacancy with no obvious new user (applicable only to buildings capable of beneficial use).

- F** Repair scheme in progress and (where applicable) end use or user identified; or functionally redundant buildings with new use agreed but not yet implemented.

**NOTE**  
 Last year's priority category is shown in brackets (otherwise, New Entry is noted).

**ABBREVIATIONS**

CA	Conservation Area
LB	Listed Building
LPA	Local Planning Authority
NP	National Park
RPG	Registered Park and Garden
SM	Scheduled Monument
UA	Unitary Authority
WHS	World Heritage Site

SITE NAME:	<b>Flower's Barrow: a small multivallate hillfort and associated outwork on Rings Hill, East Lulworth / Steeple with Tyneham</b>		
DESIGNATION:	Scheduled Monument, WHS	LIST ENTRY NUMBER:	1008141
CONDITION:	Extensive significant problems	TREND:	Declining
PRINCIPAL VULNERABILITY:	Coastal erosion	NEW ENTRY?:	No
OWNER TYPE:	Government or agency	CONTACT:	Daniel Bashford 07824 103102
SITE NAME:	<b>Bindon Hill camp, East Lulworth / West Lulworth</b>		
DESIGNATION:	Scheduled Monument, part in CA, WHS	LIST ENTRY NUMBER:	1002705
CONDITION:	Generally unsatisfactory with major localised problems	TREND:	Declining
PRINCIPAL VULNERABILITY:	Coastal erosion	NEW ENTRY?:	No
OWNER TYPE:	Private	CONTACT:	Daniel Bashford 07824 103102
SITE NAME:	<b>Bowl barrow 60 metres north east of Hethfelton Farm, East Stoke</b>		
DESIGNATION:	Scheduled Monument	LIST ENTRY NUMBER:	1018192
CONDITION:	Generally unsatisfactory with major localised problems	TREND:	Declining
PRINCIPAL VULNERABILITY:	Scrub/tree growth	NEW ENTRY?:	No
OWNER TYPE:	Private	CONTACT:	Daniel Bashford 07824 103102
SITE NAME:	<b>Bowl barrow on Farm Heath, 470 metres south east of Hill Cottages, East Stoke</b>		
DESIGNATION:	Scheduled Monument	LIST ENTRY NUMBER:	1016272
CONDITION:	Generally unsatisfactory with major localised problems	TREND:	Declining
PRINCIPAL VULNERABILITY:	Scrub/tree growth	NEW ENTRY?:	No
OWNER TYPE:	Private	CONTACT:	Daniel Bashford 07824 103102
SITE NAME:	<b>Bowl barrow on Farm Heath, 480 metres south east of Hill Cottages, East Stoke</b>		
DESIGNATION:	Scheduled Monument	LIST ENTRY NUMBER:	1016271
CONDITION:	Generally unsatisfactory with major localised problems	TREND:	Declining
PRINCIPAL VULNERABILITY:	Animal burrowing - extensive	NEW ENTRY?:	No
OWNER TYPE:	Private	CONTACT:	Daniel Bashford 07824 103102
SITE NAME:	<b>Section of Battery Bank on Binnegar Plain, 830 metres north east of Stokeford Farm, East Stoke</b>		
DESIGNATION:	Scheduled Monument	LIST ENTRY NUMBER:	1018189
CONDITION:	Extensive significant problems	TREND:	Declining
PRINCIPAL VULNERABILITY:	Vehicle damage/erosion - extensive	NEW ENTRY?:	No
OWNER TYPE:	Private	CONTACT:	Daniel Bashford 07824 103102
SITE NAME:	<b>Section of Battery Bank on South Heath, East Stoke</b>		
DESIGNATION:	Scheduled Monument	LIST ENTRY NUMBER:	1016273
CONDITION:	Generally unsatisfactory with major localised problems	TREND:	Declining
PRINCIPAL VULNERABILITY:	Forestry	NEW ENTRY?:	No
OWNER TYPE:	Private	CONTACT:	Daniel Bashford 07824 103102

## PRIORITY CATEGORIES

- A** Immediate risk of further rapid deterioration or loss of fabric; no solution agreed.  
**B** Immediate risk of further rapid deterioration or loss of fabric; solution agreed but not yet implemented.  
**C** Slow decay; no solution agreed.

- D** Slow decay; solution agreed but not yet implemented.  
**E** Under repair or in fair to good repair, but no user identified; or under threat of vacancy with no obvious new user (applicable only to buildings capable of beneficial use).

- F** Repair scheme in progress and (where applicable) end use or user identified; or functionally redundant buildings with new use agreed but not yet implemented.

**NOTE**  
 Last year's priority category is shown in brackets (otherwise, New Entry is noted).

## ABBREVIATIONS

CA	Conservation Area
LB	Listed Building
LPA	Local Planning Authority
NP	National Park
RPG	Registered Park and Garden
SM	Scheduled Monument
UA	Unitary Authority
WHS	World Heritage Site

SITE NAME:	<b>Two bowl barrows on South Heath, 290 metres and 370 metres east of Binnegar Hall, East Stoke</b>		
DESIGNATION:	Scheduled Monument	LIST ENTRY NUMBER:	1016276
CONDITION:	Generally unsatisfactory with major localised problems	TREND:	Declining
PRINCIPAL VULNERABILITY:	Forestry	NEW ENTRY?:	No
OWNER TYPE:	Private	CONTACT:	Daniel Bashford 07824 103102
SITE NAME:	<b>Barrows in and near St Giles Park, Edmondsham / Wimborne St. Giles</b>		
DESIGNATION:	Scheduled Monument, part in RPG grade II*	LIST ENTRY NUMBER:	1002782
CONDITION:	Generally satisfactory but with significant localised problems	TREND:	Declining
PRINCIPAL VULNERABILITY:	Animal burrowing - extensive	NEW ENTRY?:	No
OWNER TYPE:	Private	CONTACT:	Daniel Bashford 07824 103102
SITE NAME:	<b>Bell barrow 500 metres north east of Beacon Farm, Ferndown Town</b>		
DESIGNATION:	Scheduled Monument	LIST ENTRY NUMBER:	1015995
CONDITION:	Generally unsatisfactory with major localised problems	TREND:	Declining
PRINCIPAL VULNERABILITY:	Animal burrowing - extensive	NEW ENTRY?:	No
OWNER TYPE:	Private	CONTACT:	Daniel Bashford 07824 103102
SITE NAME:	<b>Bell barrow known as Belle Vue Barrow and a bowl barrow 250 metres north east of Hillamsland, Ferndown Town</b>		
DESIGNATION:	Scheduled Monument	LIST ENTRY NUMBER:	1015994
CONDITION:	Generally unsatisfactory with major localised problems	TREND:	Unknown
PRINCIPAL VULNERABILITY:	Scrub/tree growth	NEW ENTRY?:	No
OWNER TYPE:	Mixed, multiple owners	CONTACT:	Daniel Bashford 07824 103102
SITE NAME:	<b>Bowl barrow 250 metres west of Ferndown Upper School, Ferndown Town</b>		
DESIGNATION:	Scheduled Monument	LIST ENTRY NUMBER:	1015791
CONDITION:	Generally unsatisfactory with major localised problems	TREND:	Declining
PRINCIPAL VULNERABILITY:	Deterioration - in need of management	NEW ENTRY?:	No
OWNER TYPE:	Utility	CONTACT:	Daniel Bashford 07824 103102
SITE NAME:	<b>Part of Ackling Dyke (Roman road), including Roman road on Oakley Down, Gussage All Saints / Gussage St. Michael / Wimborne St. Giles / Sixpenny Handley and Pentridge</b>		
DESIGNATION:	Scheduled Monument, part in RPG grade II*	LIST ENTRY NUMBER:	1003309
CONDITION:	Extensive significant problems	TREND:	Declining
PRINCIPAL VULNERABILITY:	Arable ploughing	NEW ENTRY?:	No
OWNER TYPE:	Private, multiple owners	CONTACT:	Daniel Bashford 07824 103102
SITE NAME:	<b>Barrows in and near The Drive Plantation, Gussage All Saints / Wimborne St. Giles</b>		
DESIGNATION:	Scheduled Monument, part in RPG grade II*	LIST ENTRY NUMBER:	1002788
CONDITION:	Extensive significant problems	TREND:	Declining
PRINCIPAL VULNERABILITY:	Arable ploughing	NEW ENTRY?:	No
OWNER TYPE:	Private	CONTACT:	Daniel Bashford 07824 103102

## PRIORITY CATEGORIES

- A** Immediate risk of further rapid deterioration or loss of fabric; no solution agreed.  
**B** Immediate risk of further rapid deterioration or loss of fabric; solution agreed but not yet implemented.  
**C** Slow decay; no solution agreed.

- D** Slow decay; solution agreed but not yet implemented.  
**E** Under repair or in fair to good repair, but no user identified; or under threat of vacancy with no obvious new user (applicable only to buildings capable of beneficial use).

- F** Repair scheme in progress and (where applicable) end use or user identified; or functionally redundant buildings with new use agreed but not yet implemented.

**NOTE**  
 Last year's priority category is shown in brackets (otherwise, New Entry is noted).

## ABBREVIATIONS

CA	Conservation Area
LB	Listed Building
LPA	Local Planning Authority
NP	National Park
RPG	Registered Park and Garden
SM	Scheduled Monument
UA	Unitary Authority
WHS	World Heritage Site

SITE NAME:	<b>Barrow on Parsonage Hill, Gussage St. Michael</b>		
DESIGNATION:	Scheduled Monument	LIST ENTRY NUMBER:	1002783
CONDITION:	Extensive significant problems	TREND:	Declining
PRINCIPAL VULNERABILITY:	Arable ploughing	NEW ENTRY?:	No
OWNER TYPE:	Commercial company	CONTACT:	Daniel Bashford 07824 103102
SITE NAME:	<b>Long mound 1500 yards (1370 metres) east of Higher Farm, Gussage St. Michael</b>		
DESIGNATION:	Scheduled Monument	LIST ENTRY NUMBER:	1002784
CONDITION:	Generally satisfactory but with significant localised problems	TREND:	Declining
PRINCIPAL VULNERABILITY:	Arable ploughing	NEW ENTRY?:	No
OWNER TYPE:	Commercial company	CONTACT:	Daniel Bashford 07824 103102
SITE NAME:	<b>Two barrows near Ackling Dyke, Gussage St. Michael</b>		
DESIGNATION:	Scheduled Monument	LIST ENTRY NUMBER:	1002786
CONDITION:	Extensive significant problems	TREND:	Declining
PRINCIPAL VULNERABILITY:	Arable ploughing	NEW ENTRY?:	No
OWNER TYPE:	Private	CONTACT:	Daniel Bashford 07824 103102
SITE NAME:	<b>Two long barrows on Gussage Hill, Gussage St. Michael</b>		
DESIGNATION:	Scheduled Monument	LIST ENTRY NUMBER:	1002707
CONDITION:	Generally satisfactory but with significant localised problems	TREND:	Declining
PRINCIPAL VULNERABILITY:	Arable clipping	NEW ENTRY?:	No
OWNER TYPE:	Commercial company	CONTACT:	Daniel Bashford 07824 103102
SITE NAME:	<b>Two round barrows on Gussage Down, Gussage St. Michael</b>		
DESIGNATION:	Scheduled Monument	LIST ENTRY NUMBER:	1002741
CONDITION:	Extensive significant problems	TREND:	Declining
PRINCIPAL VULNERABILITY:	Arable ploughing	NEW ENTRY?:	No
OWNER TYPE:	Private	CONTACT:	Daniel Bashford 07824 103102
SITE NAME:	<b>Earthworks on Gussage Down, Gussage St. Michael / Sixpenny Handley and Pentridge</b>		
DESIGNATION:	Scheduled Monument	LIST ENTRY NUMBER:	1002740
CONDITION:	Extensive significant problems	TREND:	Declining
PRINCIPAL VULNERABILITY:	Arable ploughing	NEW ENTRY?:	No
OWNER TYPE:	Mixed, multiple owners	CONTACT:	Daniel Bashford 07824 103102
SITE NAME:	<b>Round barrows near Thickthorn Farm, Gussage St. Michael / Tarrant Hinton</b>		
DESIGNATION:	Scheduled Monument	LIST ENTRY NUMBER:	1002816
CONDITION:	Extensive significant problems	TREND:	Declining
PRINCIPAL VULNERABILITY:	Arable ploughing	NEW ENTRY?:	No
OWNER TYPE:	Mixed, multiple owners	CONTACT:	Daniel Bashford 07824 103102
SITE NAME:	<b>Bowl barrow cemetery and a cross dyke on Horton Common 800 metres south of Bridge Farm, Horton</b>		
DESIGNATION:	Scheduled Monument	LIST ENTRY NUMBER:	1018411
CONDITION:	Generally unsatisfactory with major localised problems	TREND:	Unknown
PRINCIPAL VULNERABILITY:	Scrub/tree growth	NEW ENTRY?:	No
OWNER TYPE:	Private	CONTACT:	Daniel Bashford 07824 103102

**PRIORITY CATEGORIES**

- A** Immediate risk of further rapid deterioration or loss of fabric; no solution agreed.  
**B** Immediate risk of further rapid deterioration or loss of fabric; solution agreed but not yet implemented.  
**C** Slow decay; no solution agreed.

- D** Slow decay; solution agreed but not yet implemented.  
**E** Under repair or in fair to good repair, but no user identified; or under threat of vacancy with no obvious new user (applicable only to buildings capable of beneficial use).

- F** Repair scheme in progress and (where applicable) end use or user identified; or functionally redundant buildings with new use agreed but not yet implemented.

**NOTE**  
Last year's priority category is shown in brackets (otherwise, New Entry is noted).

**ABBREVIATIONS**

CA	Conservation Area
LB	Listed Building
LPA	Local Planning Authority
NP	National Park
RPG	Registered Park and Garden
SM	Scheduled Monument
UA	Unitary Authority
WHS	World Heritage Site

SITE NAME:	<b>Bowl barrow known as Folly Barrow, Iwerne Minster</b>		
DESIGNATION:	Scheduled Monument	LIST ENTRY NUMBER:	1020030
CONDITION:	Generally unsatisfactory with major localised problems	TREND:	Declining
PRINCIPAL VULNERABILITY:	Scrub/tree growth	NEW ENTRY?:	No
OWNER TYPE:	Commercial company	CONTACT:	Daniel Bashford 07824 103102
SITE NAME:	<b>Two bowl barrows 350 metres south west of Keeper's Lodge, south east of Bareden Down, Iwerne Minster</b>		
DESIGNATION:	Scheduled Monument	LIST ENTRY NUMBER:	1013745
CONDITION:	Extensive significant problems	TREND:	Declining
PRINCIPAL VULNERABILITY:	Arable ploughing	NEW ENTRY?:	No
OWNER TYPE:	Private	CONTACT:	Daniel Bashford 07824 103102
SITE NAME:	<b>Alum works, other multi-period industrial remains and an associated group of jetties and breakwaters, Kimmeridge Bay, Kimmeridge</b>		
DESIGNATION:	Scheduled Monument, WHS	LIST ENTRY NUMBER:	1017307
CONDITION:	Generally unsatisfactory with major localised problems	TREND:	Declining
PRINCIPAL VULNERABILITY:	Vandalism	NEW ENTRY?:	No
OWNER TYPE:	Private	CONTACT:	Daniel Bashford 07824 103102
SITE NAME:	<b>Bell barrow and five bowl barrows 1000 metres south east of Kingston Russell Farm, part of the Black Down round barrow cemetery, Kingston Russell / Littlebredy</b>		
DESIGNATION:	Scheduled Monument	LIST ENTRY NUMBER:	1011693
CONDITION:	Extensive significant problems	TREND:	Declining
PRINCIPAL VULNERABILITY:	Arable ploughing	NEW ENTRY?:	No
OWNER TYPE:	Private, multiple owners	CONTACT:	Daniel Bashford 07824 103102
SITE NAME:	<b>Bowl barrow 550 metres north east of Pitcombe Farm, part of the Black Down round barrow cemetery, Kingston Russell / Littlebredy</b>		
DESIGNATION:	Scheduled Monument	LIST ENTRY NUMBER:	1011694
CONDITION:	Generally unsatisfactory with major localised problems	TREND:	Declining
PRINCIPAL VULNERABILITY:	Arable clipping	NEW ENTRY?:	No
OWNER TYPE:	Private	CONTACT:	Daniel Bashford 07824 103102
SITE NAME:	<b>Buzbury Rings, Langton Long Blandford / Tarrant Keyneston / Tarrant Rawston</b>		
DESIGNATION:	Scheduled Monument	LIST ENTRY NUMBER:	1002718
CONDITION:	Extensive significant problems	TREND:	Declining
PRINCIPAL VULNERABILITY:	Arable clipping	NEW ENTRY?:	No
OWNER TYPE:	Mixed, multiple owners	CONTACT:	Daniel Bashford 07824 103102
SITE NAME:	<b>Bowl barrow 600 metres west of Well Bottom Wood, forming part of the Pitcombe Down round barrow cemetery, Littlebredy</b>		
DESIGNATION:	Scheduled Monument	LIST ENTRY NUMBER:	1013249
CONDITION:	Generally unsatisfactory with major localised problems	TREND:	Declining
PRINCIPAL VULNERABILITY:	Stock erosion - moderate	NEW ENTRY?:	No
OWNER TYPE:	Private	CONTACT:	Daniel Bashford 07824 103102

**PRIORITY CATEGORIES**

- A** Immediate risk of further rapid deterioration or loss of fabric; no solution agreed.
- B** Immediate risk of further rapid deterioration or loss of fabric; solution agreed but not yet implemented.
- C** Slow decay; no solution agreed.
- D** Slow decay; solution agreed but not yet implemented.
- E** Under repair or in fair to good repair, but no user identified; or under threat of vacancy with no obvious new user (applicable only to buildings capable of beneficial use).
- F** Repair scheme in progress and (where applicable) end use or user identified; or functionally redundant buildings with new use agreed but not yet implemented.

**NOTE**  
Last year's priority category is shown in brackets (otherwise, New Entry is noted).

**ABBREVIATIONS**

CA	Conservation Area
LB	Listed Building
LPA	Local Planning Authority
NP	National Park
RPG	Registered Park and Garden
SM	Scheduled Monument
UA	Unitary Authority
WHS	World Heritage Site

SITE NAME:	Three bowl barrows 300 metres south west of Well Bottom Wood, forming part of the Pitcombe Down round barrow cemetery, Littlebredy		
DESIGNATION:	Scheduled Monument	LIST ENTRY NUMBER:	1013251
CONDITION:	Extensive significant problems	TREND:	Declining
PRINCIPAL VULNERABILITY:	Arable ploughing	NEW ENTRY?:	No
OWNER TYPE:	Private	CONTACT:	Daniel Bashford 07824 103102
SITE NAME:	Bowl barrow in Well Bottom Wood, Littlebredy / Winterbourne Abbas		
DESIGNATION:	Scheduled Monument	LIST ENTRY NUMBER:	1013255
CONDITION:	Generally satisfactory but with significant localised problems	TREND:	Declining
PRINCIPAL VULNERABILITY:	Scrub/tree growth	NEW ENTRY?:	No
OWNER TYPE:	Private	CONTACT:	Daniel Bashford 07824 103102
SITE NAME:	Bowl barrow 70 metres south east of West End Barn, Milborne St. Andrew		
DESIGNATION:	Scheduled Monument	LIST ENTRY NUMBER:	1014854
CONDITION:	Extensive significant problems	TREND:	Declining
PRINCIPAL VULNERABILITY:	Arable ploughing	NEW ENTRY?:	No
OWNER TYPE:	Private	CONTACT:	Daniel Bashford 07824 103102
SITE NAME:	Bowl barrow 480 metres south east of West End Barn, Milborne St. Andrew		
DESIGNATION:	Scheduled Monument	LIST ENTRY NUMBER:	1014855
CONDITION:	Extensive significant problems	TREND:	Declining
PRINCIPAL VULNERABILITY:	Arable ploughing	NEW ENTRY?:	No
OWNER TYPE:	Private, multiple owners	CONTACT:	Daniel Bashford 07824 103102
SITE NAME:	Three bowl barrows on Milborne Down 520 metres and 585 metres north east of obelisk on Weatherby Castle hillfort, Milborne St. Andrew		
DESIGNATION:	Scheduled Monument	LIST ENTRY NUMBER:	1019364
CONDITION:	Extensive significant problems	TREND:	Declining
PRINCIPAL VULNERABILITY:	Arable ploughing	NEW ENTRY?:	No
OWNER TYPE:	Private	CONTACT:	Daniel Bashford 07824 103102
SITE NAME:	Two bowl barrows and two ring ditches 450 metres north west of Haywards Farm, Milborne St. Andrew		
DESIGNATION:	Scheduled Monument	LIST ENTRY NUMBER:	1019365
CONDITION:	Extensive significant problems	TREND:	Declining
PRINCIPAL VULNERABILITY:	Arable ploughing	NEW ENTRY?:	No
OWNER TYPE:	Private	CONTACT:	Daniel Bashford 07824 103102
SITE NAME:	Weatherby Castle, an Iron Age hillfort 1020 metres north west of Ashley Barn Farm, Milborne St. Andrew		
DESIGNATION:	Scheduled Monument, LB grade II	LIST ENTRY NUMBER:	1019360
CONDITION:	Generally unsatisfactory with major localised problems	TREND:	Declining
PRINCIPAL VULNERABILITY:	Scrub/tree growth	NEW ENTRY?:	No
OWNER TYPE:	Commercial company	CONTACT:	Daniel Bashford 07824 103102

## PRIORITY CATEGORIES

- A** Immediate risk of further rapid deterioration or loss of fabric; no solution agreed.  
**B** Immediate risk of further rapid deterioration or loss of fabric; solution agreed but not yet implemented.  
**C** Slow decay; no solution agreed.

- D** Slow decay; solution agreed but not yet implemented.  
**E** Under repair or in fair to good repair, but no user identified; or under threat of vacancy with no obvious new user (applicable only to buildings capable of beneficial use).

- F** Repair scheme in progress and (where applicable) end use or user identified; or functionally redundant buildings with new use agreed but not yet implemented.

**NOTE**  
 Last year's priority category is shown in brackets (otherwise, New Entry is noted).

## ABBREVIATIONS

CA	Conservation Area
LB	Listed Building
LPA	Local Planning Authority
NP	National Park
RPG	Registered Park and Garden
SM	Scheduled Monument
UA	Unitary Authority
WHS	World Heritage Site

SITE NAME:	<b>Stable Barrow 230 metres NNE of Frogmore Farm, Milborne St. Andrew / Milton Abbas</b>		
DESIGNATION:	Scheduled Monument	LIST ENTRY NUMBER:	1014761
CONDITION:	Generally unsatisfactory with major localised problems	TREND:	Declining
PRINCIPAL VULNERABILITY:	Arable ploughing	NEW ENTRY?:	No
OWNER TYPE:	Private, multiple owners	CONTACT:	Daniel Bashford 07824 103102
SITE NAME:	<b>Bowl barrow in Morden Park 350 metres south west of Hunting Bridge, Morden</b>		
DESIGNATION:	Scheduled Monument	LIST ENTRY NUMBER:	1016281
CONDITION:	Generally unsatisfactory with major localised problems	TREND:	Unknown
PRINCIPAL VULNERABILITY:	Scrub/tree growth	NEW ENTRY?:	No
OWNER TYPE:	Private	CONTACT:	Daniel Bashford 07824 103102
SITE NAME:	<b>Two bowl barrows 760 metres north east of Miller's Farm, Morden</b>		
DESIGNATION:	Scheduled Monument, RPG grade II*	LIST ENTRY NUMBER:	1016283
CONDITION:	Extensive significant problems	TREND:	Declining
PRINCIPAL VULNERABILITY:	Arable ploughing	NEW ENTRY?:	No
OWNER TYPE:	Private	CONTACT:	Daniel Bashford 07824 103102
SITE NAME:	<b>Obelisk on Fir Hill, Moreton</b>		
DESIGNATION:	Scheduled Monument, LB grade II, CA	LIST ENTRY NUMBER:	1002425
CONDITION:	Generally unsatisfactory with major localised problems	TREND:	Declining
PRINCIPAL VULNERABILITY:	Deterioration - in need of management	NEW ENTRY?:	No
OWNER TYPE:	Private	CONTACT:	Daniel Bashford 07824 103102
SITE NAME:	<b>King's Court Palace moated site, Motcombe</b>		
DESIGNATION:	Scheduled Monument	LIST ENTRY NUMBER:	1017276
CONDITION:	Generally satisfactory but with minor localised problems	TREND:	Declining
PRINCIPAL VULNERABILITY:	Development requiring planning permission	NEW ENTRY?:	No
OWNER TYPE:	Private	CONTACT:	Daniel Bashford 07824 103102
SITE NAME:	<b>Ancient settlement south west of Incombe Wood, Nether Cerne</b>		
DESIGNATION:	Scheduled Monument	LIST ENTRY NUMBER:	1002438
CONDITION:	Generally unsatisfactory with major localised problems	TREND:	Declining
PRINCIPAL VULNERABILITY:	Arable ploughing	NEW ENTRY?:	No
OWNER TYPE:	Commercial company	CONTACT:	Sasha Chapman 0117 975 1338
SITE NAME:	<b>Bowl barrow 230 metres north east of Great Strode House, Netherbury</b>		
DESIGNATION:	Scheduled Monument	LIST ENTRY NUMBER:	1016372
CONDITION:	Generally unsatisfactory with major localised problems	TREND:	Declining
PRINCIPAL VULNERABILITY:	Arable clipping	NEW ENTRY?:	No
OWNER TYPE:	Private, multiple owners	CONTACT:	Daniel Bashford 07824 103102

## PRIORITY CATEGORIES

- A** Immediate risk of further rapid deterioration or loss of fabric; no solution agreed.  
**B** Immediate risk of further rapid deterioration or loss of fabric; solution agreed but not yet implemented.  
**C** Slow decay; no solution agreed.

- D** Slow decay; solution agreed but not yet implemented.  
**E** Under repair or in fair to good repair, but no user identified; or under threat of vacancy with no obvious new user (applicable only to buildings capable of beneficial use).

- F** Repair scheme in progress and (where applicable) end use or user identified; or functionally redundant buildings with new use agreed but not yet implemented.

**NOTE**  
 Last year's priority category is shown in brackets (otherwise, New Entry is noted).

## ABBREVIATIONS

CA	Conservation Area
LB	Listed Building
LPA	Local Planning Authority
NP	National Park
RPG	Registered Park and Garden
SM	Scheduled Monument
UA	Unitary Authority
WHS	World Heritage Site



SITE NAME:	<b>Upton Fort, a coastal artillery battery and two searchlight emplacements, Osmington</b>		
DESIGNATION:	Scheduled Monument, LB grade II	LIST ENTRY NUMBER:	1021435
CONDITION:	Generally unsatisfactory with major localised problems	TREND:	Declining
PRINCIPAL VULNERABILITY:	Collapse	NEW ENTRY?:	No
OWNER TYPE:	Private, multiple owners	CONTACT:	Daniel Bashford 07824 103102
SITE NAME:	<b>Four barrows on Moigns Down, Owermoigne</b>		
DESIGNATION:	Scheduled Monument	LIST ENTRY NUMBER:	1002774
CONDITION:	Generally unsatisfactory with major localised problems	TREND:	Declining
PRINCIPAL VULNERABILITY:	Arable clipping	NEW ENTRY?:	No
OWNER TYPE:	Private, multiple owners	CONTACT:	Daniel Bashford 07824 103102
SITE NAME:	<b>Bradford Barrow, Pamphill</b>		
DESIGNATION:	Scheduled Monument	LIST ENTRY NUMBER:	1002713
CONDITION:	Generally unsatisfactory with major localised problems	TREND:	Declining
PRINCIPAL VULNERABILITY:	Animal burrowing - extensive	NEW ENTRY?:	No
OWNER TYPE:	Private	CONTACT:	Daniel Bashford 07824 103102
SITE NAME:	<b>Round barrow south west of Bourne Farm, Piddlehinton</b>		
DESIGNATION:	Scheduled Monument	LIST ENTRY NUMBER:	1004550
CONDITION:	Extensive significant problems	TREND:	Declining
PRINCIPAL VULNERABILITY:	Arable ploughing	NEW ENTRY?:	No
OWNER TYPE:	Commercial company	CONTACT:	Daniel Bashford 07824 103102
SITE NAME:	<b>Two barrows on Little Puddle Hill, Piddlehinton</b>		
DESIGNATION:	Scheduled Monument	LIST ENTRY NUMBER:	1003224
CONDITION:	Generally satisfactory but with significant localised problems	TREND:	Declining
PRINCIPAL VULNERABILITY:	Arable clipping	NEW ENTRY?:	No
OWNER TYPE:	Private	CONTACT:	Daniel Bashford 07824 103102
SITE NAME:	<b>Two barrows west of Little Piddle Down, Piddlehinton</b>		
DESIGNATION:	Scheduled Monument	LIST ENTRY NUMBER:	1002805
CONDITION:	Extensive significant problems	TREND:	Declining
PRINCIPAL VULNERABILITY:	Arable ploughing	NEW ENTRY?:	No
OWNER TYPE:	Private	CONTACT:	Daniel Bashford 07824 103102
SITE NAME:	<b>Bowl barrow on Plush Hill 600 metres ESE of Lower Farm, Plush, Piddletrenthide</b>		
DESIGNATION:	Scheduled Monument	LIST ENTRY NUMBER:	1015037
CONDITION:	Generally satisfactory but with significant localised problems	TREND:	Declining
PRINCIPAL VULNERABILITY:	Arable clipping	NEW ENTRY?:	No
OWNER TYPE:	Private	CONTACT:	Daniel Bashford 07824 103102

## PRIORITY CATEGORIES

- A** Immediate risk of further rapid deterioration or loss of fabric; no solution agreed.  
**B** Immediate risk of further rapid deterioration or loss of fabric; solution agreed but not yet implemented.  
**C** Slow decay; no solution agreed.

- D** Slow decay; solution agreed but not yet implemented.  
**E** Under repair or in fair to good repair, but no user identified; or under threat of vacancy with no obvious new user (applicable only to buildings capable of beneficial use).

- F** Repair scheme in progress and (where applicable) end use or user identified; or functionally redundant buildings with new use agreed but not yet implemented.

**NOTE**  
Last year's priority category is shown in brackets (otherwise, New Entry is noted).

## ABBREVIATIONS

CA	Conservation Area
LB	Listed Building
LPA	Local Planning Authority
NP	National Park
RPG	Registered Park and Garden
SM	Scheduled Monument
UA	Unitary Authority
WHS	World Heritage Site

SITE NAME:	<b>Bowl barrow on Pond Eweleaze 500 metres north east of Dole's Ash Farm, Piddletrenthide</b>		
DESIGNATION:	Scheduled Monument	LIST ENTRY NUMBER:	1015035
CONDITION:	Extensive significant problems	TREND:	Declining
PRINCIPAL VULNERABILITY:	Arable ploughing	NEW ENTRY?:	No
OWNER TYPE:	Commercial company	CONTACT:	Daniel Bashford 07824 103102

SITE NAME:	<b>Round barrow on Hog Leaze, Piddletrenthide</b>		
DESIGNATION:	Scheduled Monument	LIST ENTRY NUMBER:	1003238
CONDITION:	Generally unsatisfactory with major localised problems	TREND:	Declining
PRINCIPAL VULNERABILITY:	Arable clipping	NEW ENTRY?:	No
OWNER TYPE:	Private	CONTACT:	Daniel Bashford 07824 103102

SITE NAME:	<b>Enclosure south of Pimperne Down, Pimperne</b>		
DESIGNATION:	Scheduled Monument	LIST ENTRY NUMBER:	1002860
CONDITION:	Extensive significant problems	TREND:	Declining
PRINCIPAL VULNERABILITY:	Arable ploughing	NEW ENTRY?:	No
OWNER TYPE:	Commercial company	CONTACT:	Daniel Bashford 07824 103102

SITE NAME:	<b>Round barrow north east of Friar Waddon, Portesham</b>		
DESIGNATION:	Scheduled Monument	LIST ENTRY NUMBER:	1002488
CONDITION:	Generally unsatisfactory with major localised problems	TREND:	Declining
PRINCIPAL VULNERABILITY:	Arable clipping	NEW ENTRY?:	No
OWNER TYPE:	Commercial company	CONTACT:	Daniel Bashford 07824 103102

SITE NAME:	<b>Two round barrows on Ridgeway, Portesham</b>		
DESIGNATION:	Scheduled Monument	LIST ENTRY NUMBER:	1002758
CONDITION:	Generally unsatisfactory with major localised problems	TREND:	Declining
PRINCIPAL VULNERABILITY:	Arable clipping	NEW ENTRY?:	No
OWNER TYPE:	Mixed, multiple owners	CONTACT:	Daniel Bashford 07824 103102

SITE NAME:	<b>Group of round barrows on Shorn Hill and Bronkham Hill, Portesham / Winterborne St. Martin</b>		
DESIGNATION:	Scheduled Monument	LIST ENTRY NUMBER:	1002699
CONDITION:	Generally satisfactory but with minor localised problems	TREND:	Improving
PRINCIPAL VULNERABILITY:	Dumping	NEW ENTRY?:	No
OWNER TYPE:	Mixed, multiple owners	CONTACT:	Daniel Bashford 07824 103102

SITE NAME:	<b>Battery 200 yards (180 metres) east of the Naval cemetery, Portland</b>		
DESIGNATION:	Scheduled Monument, LB grade II	LIST ENTRY NUMBER:	1002412
CONDITION:	Generally unsatisfactory with major localised problems	TREND:	Declining
PRINCIPAL VULNERABILITY:	Scrub/tree growth	NEW ENTRY?:	No
OWNER TYPE:	Government or agency	CONTACT:	Daniel Bashford 07824 103102

**PRIORITY CATEGORIES**

- A** Immediate risk of further rapid deterioration or loss of fabric; no solution agreed.  
**B** Immediate risk of further rapid deterioration or loss of fabric; solution agreed but not yet implemented.  
**C** Slow decay; no solution agreed.

- D** Slow decay; solution agreed but not yet implemented.  
**E** Under repair or in fair to good repair, but no user identified; or under threat of vacancy with no obvious new user (applicable only to buildings capable of beneficial use).

- F** Repair scheme in progress and (where applicable) end use or user identified; or functionally redundant buildings with new use agreed but not yet implemented.

**NOTE**  
 Last year's priority category is shown in brackets (otherwise, New Entry is noted).

**ABBREVIATIONS**

CA	Conservation Area
LB	Listed Building
LPA	Local Planning Authority
NP	National Park
RPG	Registered Park and Garden
SM	Scheduled Monument
UA	Unitary Authority
WHS	World Heritage Site

SITE NAME:	<b>Mesolithic sites near Culver Well, Portland</b>		
DESIGNATION:	Scheduled Monument, WHS	LIST ENTRY NUMBER:	1002406
CONDITION:	Generally satisfactory but with significant localised problems	TREND:	Stable
PRINCIPAL VULNERABILITY:	Other	NEW ENTRY?:	No
OWNER TYPE:	Private	CONTACT:	Daniel Bashford 07824 103102
SITE NAME:	<b>Barrow near east boundary of parish, Powerstock</b>		
DESIGNATION:	Scheduled Monument	LIST ENTRY NUMBER:	1002809
CONDITION:	Generally unsatisfactory with major localised problems	TREND:	Declining
PRINCIPAL VULNERABILITY:	Arable clipping	NEW ENTRY?:	No
OWNER TYPE:	Private	CONTACT:	Daniel Bashford 07824 103102
SITE NAME:	<b>Barrow near Eggardon, Powerstock / West Compton</b>		
DESIGNATION:	Scheduled Monument	LIST ENTRY NUMBER:	1004567
CONDITION:	Generally unsatisfactory with major localised problems	TREND:	Declining
PRINCIPAL VULNERABILITY:	Arable clipping	NEW ENTRY?:	No
OWNER TYPE:	Private, multiple owners	CONTACT:	Daniel Bashford 07824 103102
SITE NAME:	<b>Barrow 500 yards (450 metres) east of village, Poxwell</b>		
DESIGNATION:	Scheduled Monument	LIST ENTRY NUMBER:	1004565
CONDITION:	Unknown	TREND:	Declining
PRINCIPAL VULNERABILITY:	Scrub/tree growth	NEW ENTRY?:	No
OWNER TYPE:	Private	CONTACT:	Daniel Bashford 07824 103102
SITE NAME:	<b>Group of barrows east of Northdown Barn, Poxwell</b>		
DESIGNATION:	Scheduled Monument, part in CA	LIST ENTRY NUMBER:	1002770
CONDITION:	Extensive significant problems	TREND:	Declining
PRINCIPAL VULNERABILITY:	Arable ploughing	NEW ENTRY?:	No
OWNER TYPE:	Commercial company	CONTACT:	Daniel Bashford 07824 103102
SITE NAME:	<b>Bowl barrow on Little Puddle Hill, 920 metres north west of Fidler's Green Farm, Puddletown</b>		
DESIGNATION:	Scheduled Monument	LIST ENTRY NUMBER:	1017261
CONDITION:	Extensive significant problems	TREND:	Declining
PRINCIPAL VULNERABILITY:	Arable ploughing	NEW ENTRY?:	No
OWNER TYPE:	Private	CONTACT:	Daniel Bashford 07824 103102
SITE NAME:	<b>Round barrow west of Druce Higher Barn, Puddletown</b>		
DESIGNATION:	Scheduled Monument	LIST ENTRY NUMBER:	1002874
CONDITION:	Extensive significant problems	TREND:	Declining
PRINCIPAL VULNERABILITY:	Arable ploughing	NEW ENTRY?:	No
OWNER TYPE:	Private	CONTACT:	Daniel Bashford 07824 103102
SITE NAME:	<b>Three round barrows on Puddletown Down, Puddletown</b>		
DESIGNATION:	Scheduled Monument	LIST ENTRY NUMBER:	1002450
CONDITION:	Extensive significant problems	TREND:	Declining
PRINCIPAL VULNERABILITY:	Arable ploughing	NEW ENTRY?:	No
OWNER TYPE:	Private	CONTACT:	Daniel Bashford 07824 103102

**PRIORITY CATEGORIES**

- A** Immediate risk of further rapid deterioration or loss of fabric; no solution agreed.  
**B** Immediate risk of further rapid deterioration or loss of fabric; solution agreed but not yet implemented.  
**C** Slow decay; no solution agreed.

- D** Slow decay; solution agreed but not yet implemented.  
**E** Under repair or in fair to good repair, but no user identified; or under threat of vacancy with no obvious new user (applicable only to buildings capable of beneficial use).

- F** Repair scheme in progress and (where applicable) end use or user identified; or functionally redundant buildings with new use agreed but not yet implemented.

**NOTE**  
Last year's priority category is shown in brackets (otherwise, New Entry is noted).

**ABBREVIATIONS**

CA	Conservation Area
LB	Listed Building
LPA	Local Planning Authority
NP	National Park
RPG	Registered Park and Garden
SM	Scheduled Monument
UA	Unitary Authority
WHS	World Heritage Site

SITE NAME:	<b>Two bowl barrows 320 metres south west of Laycock Dairy Farm, Puddletown</b>		
DESIGNATION:	Scheduled Monument	LIST ENTRY NUMBER:	1017266
CONDITION:	Extensive significant problems	TREND:	Declining
PRINCIPAL VULNERABILITY:	Arable ploughing	NEW ENTRY?:	No
OWNER TYPE:	Private	CONTACT:	Daniel Bashford 07824 103102

SITE NAME:	<b>Two round barrows south west of Well House Cottage, Puddletown</b>		
DESIGNATION:	Scheduled Monument	LIST ENTRY NUMBER:	1002875
CONDITION:	Extensive significant problems	TREND:	Declining
PRINCIPAL VULNERABILITY:	Arable ploughing	NEW ENTRY?:	No
OWNER TYPE:	Private	CONTACT:	Daniel Bashford 07824 103102

SITE NAME:	<b>Bowl barrow 400 metres north east of Look Farm, Puncknowle</b>		
DESIGNATION:	Scheduled Monument	LIST ENTRY NUMBER:	1016370
CONDITION:	Generally unsatisfactory with major localised problems	TREND:	Declining
PRINCIPAL VULNERABILITY:	Animal burrowing - extensive	NEW ENTRY?:	No
OWNER TYPE:	Private	CONTACT:	Daniel Bashford 07824 103102

SITE NAME:	<b>Castle Hill, Shaftesbury</b>		
DESIGNATION:	Scheduled Monument, CA	LIST ENTRY NUMBER:	1002724
CONDITION:	Generally unsatisfactory with major localised problems	TREND:	Declining
PRINCIPAL VULNERABILITY:	Scrub/tree growth	NEW ENTRY?:	No
OWNER TYPE:	Local authority	CONTACT:	Daniel Bashford 07824 103102

SITE NAME:	<b>Camp in Mistlebury Wood, Sixpenny Handley and Pentridge</b>		
DESIGNATION:	Scheduled Monument	LIST ENTRY NUMBER:	1002455
CONDITION:	Generally unsatisfactory with major localised problems	TREND:	Declining
PRINCIPAL VULNERABILITY:	Animal burrowing - extensive	NEW ENTRY?:	No
OWNER TYPE:	Charity (non-heritage)	CONTACT:	Daniel Bashford 07824 103102

SITE NAME:	<b>Celtic fields on Pentridge Down, Sixpenny Handley and Pentridge</b>		
DESIGNATION:	Scheduled Monument	LIST ENTRY NUMBER:	1002796
CONDITION:	Generally unsatisfactory with major localised problems	TREND:	Declining
PRINCIPAL VULNERABILITY:	Arable clipping	NEW ENTRY?:	No
OWNER TYPE:	Private	CONTACT:	Daniel Bashford 07824 103102

SITE NAME:	<b>Enclosure south of Humby's Stock Coppice, Sixpenny Handley and Pentridge</b>		
DESIGNATION:	Scheduled Monument	LIST ENTRY NUMBER:	1005575
CONDITION:	Extensive significant problems	TREND:	Declining
PRINCIPAL VULNERABILITY:	Arable ploughing	NEW ENTRY?:	No
OWNER TYPE:	Commercial company	CONTACT:	Daniel Bashford 07824 103102

**PRIORITY CATEGORIES**

- A** Immediate risk of further rapid deterioration or loss of fabric; no solution agreed.  
**B** Immediate risk of further rapid deterioration or loss of fabric; solution agreed but not yet implemented.  
**C** Slow decay; no solution agreed.

- D** Slow decay; solution agreed but not yet implemented.  
**E** Under repair or in fair to good repair, but no user identified; or under threat of vacancy with no obvious new user (applicable only to buildings capable of beneficial use).

- F** Repair scheme in progress and (where applicable) end use or user identified; or functionally redundant buildings with new use agreed but not yet implemented.

**NOTE**  
 Last year's priority category is shown in brackets (otherwise, New Entry is noted).

**ABBREVIATIONS**

CA	Conservation Area
LB	Listed Building
LPA	Local Planning Authority
NP	National Park
RPG	Registered Park and Garden
SM	Scheduled Monument
UA	Unitary Authority
WHS	World Heritage Site

SITE NAME:	Long barrow 1200 metres south west of St Rumbold's Church, Sixpenny Handley and Pentridge		
DESIGNATION:	Scheduled Monument	LIST ENTRY NUMBER:	1003206
CONDITION:	Unknown	TREND:	Declining
PRINCIPAL VULNERABILITY:	Scrub/tree growth	NEW ENTRY?:	No
OWNER TYPE:	Private	CONTACT:	Daniel Bashford 07824 103102
SITE NAME:	Long barrows and group of round barrows on Bokerley Down, Sixpenny Handley and Pentridge		
DESIGNATION:	Scheduled Monument	LIST ENTRY NUMBER:	1002722
CONDITION:	Extensive significant problems	TREND:	Declining
PRINCIPAL VULNERABILITY:	Arable ploughing	NEW ENTRY?:	No
OWNER TYPE:	Private	CONTACT:	Daniel Bashford 07824 103102
SITE NAME:	Crawford Castle (or Spetisbury Rings), Spetisbury		
DESIGNATION:	Scheduled Monument	LIST ENTRY NUMBER:	1004563
CONDITION:	Generally satisfactory but with significant localised problems	TREND:	Declining
PRINCIPAL VULNERABILITY:	Animal burrowing - extensive	NEW ENTRY?:	No
OWNER TYPE:	Private	CONTACT:	Daniel Bashford 07824 103102
SITE NAME:	Three bowl barrows in Avon Heath Country Park, two 620 metres and one 700 metres north west of Matcham's House, St. Leonards and St. Ives		
DESIGNATION:	Scheduled Monument	LIST ENTRY NUMBER:	1016095
CONDITION:	Generally unsatisfactory with major localised problems	TREND:	Improving
PRINCIPAL VULNERABILITY:	Scrub/tree growth	NEW ENTRY?:	No
OWNER TYPE:	Local authority	CONTACT:	Daniel Bashford 07824 103102
SITE NAME:	Bell barrow 70 metres west of Fidler's Green, Stinsford		
DESIGNATION:	Scheduled Monument	LIST ENTRY NUMBER:	1017262
CONDITION:	Generally unsatisfactory with major localised problems	TREND:	Declining
PRINCIPAL VULNERABILITY:	Animal burrowing - extensive	NEW ENTRY?:	No
OWNER TYPE:	Commercial company	CONTACT:	Daniel Bashford 07824 103102
SITE NAME:	Round barrow north east of Hog Hill Barn, Stratton		
DESIGNATION:	Scheduled Monument	LIST ENTRY NUMBER:	1003237
CONDITION:	Generally unsatisfactory with major localised problems	TREND:	Declining
PRINCIPAL VULNERABILITY:	Dumping	NEW ENTRY?:	No
OWNER TYPE:	Private	CONTACT:	Daniel Bashford 07824 103102
SITE NAME:	Round barrow north west of Jackman's Cross, Stratton		
DESIGNATION:	Scheduled Monument	LIST ENTRY NUMBER:	1002470
CONDITION:	Extensive significant problems	TREND:	Declining
PRINCIPAL VULNERABILITY:	Arable ploughing	NEW ENTRY?:	No
OWNER TYPE:	Private	CONTACT:	Daniel Bashford 07824 103102

## PRIORITY CATEGORIES

- A** Immediate risk of further rapid deterioration or loss of fabric; no solution agreed.  
**B** Immediate risk of further rapid deterioration or loss of fabric; solution agreed but not yet implemented.  
**C** Slow decay; no solution agreed.

- D** Slow decay; solution agreed but not yet implemented.  
**E** Under repair or in fair to good repair, but no user identified; or under threat of vacancy with no obvious new user (applicable only to buildings capable of beneficial use).

- F** Repair scheme in progress and (where applicable) end use or user identified; or functionally redundant buildings with new use agreed but not yet implemented.

**NOTE**  
 Last year's priority category is shown in brackets (otherwise, New Entry is noted).

## ABBREVIATIONS

CA	Conservation Area
LB	Listed Building
LPA	Local Planning Authority
NP	National Park
RPG	Registered Park and Garden
SM	Scheduled Monument
UA	Unitary Authority
WHS	World Heritage Site

SITE NAME:	<b>Round barrow on Stratton Down, Stratton</b>		
DESIGNATION:	Scheduled Monument	LIST ENTRY NUMBER:	1002871
CONDITION:	Generally satisfactory but with significant localised problems	TREND:	Unknown
PRINCIPAL VULNERABILITY:	Scrub/tree growth	NEW ENTRY?:	No
OWNER TYPE:	Private	CONTACT:	Daniel Bashford 07824 103102
SITE NAME:	<b>Earthworks on Loscombe Hill, Sydling St. Nicholas</b>		
DESIGNATION:	Scheduled Monument	LIST ENTRY NUMBER:	1002820
CONDITION:	Extensive significant problems	TREND:	Declining
PRINCIPAL VULNERABILITY:	Arable ploughing	NEW ENTRY?:	No
OWNER TYPE:	Private	CONTACT:	Daniel Bashford 07824 103102
SITE NAME:	<b>Bowl barrow on Eype Down 275 metres east of Frogmore Farm, Symondsburly</b>		
DESIGNATION:	Scheduled Monument	LIST ENTRY NUMBER:	1016100
CONDITION:	Generally unsatisfactory with major localised problems	TREND:	Declining
PRINCIPAL VULNERABILITY:	Plant growth	NEW ENTRY?:	No
OWNER TYPE:	Private	CONTACT:	Daniel Bashford 07824 103102
SITE NAME:	<b>Slight univallate hillfort 850 metres north east of Busseys Stool Farm, Tarrant Gunville</b>		
DESIGNATION:	Scheduled Monument	LIST ENTRY NUMBER:	1020611
CONDITION:	Generally satisfactory but with significant localised problems	TREND:	Declining
PRINCIPAL VULNERABILITY:	Animal burrowing - moderate	NEW ENTRY?:	No
OWNER TYPE:	Private	CONTACT:	Daniel Bashford 07824 103102
SITE NAME:	<b>Roman villa on Little Barton Hill, Tarrant Gunville / Tarrant Hinton</b>		
DESIGNATION:	Scheduled Monument	LIST ENTRY NUMBER:	1002424
CONDITION:	Extensive significant problems	TREND:	Declining
PRINCIPAL VULNERABILITY:	Arable ploughing	NEW ENTRY?:	No
OWNER TYPE:	Private	CONTACT:	Daniel Bashford 07824 103102
SITE NAME:	<b>Bowl barrow 200 metres south east of Pimperne Long Barrow, Tarrant Hinton</b>		
DESIGNATION:	Scheduled Monument	LIST ENTRY NUMBER:	1013794
CONDITION:	Generally unsatisfactory with major localised problems	TREND:	Declining
PRINCIPAL VULNERABILITY:	Arable clipping	NEW ENTRY?:	No
OWNER TYPE:	Private	CONTACT:	Daniel Bashford 07824 103102
SITE NAME:	<b>Prehistoric habitation site between north and south Hinton Downs, Tarrant Hinton</b>		
DESIGNATION:	Scheduled Monument	LIST ENTRY NUMBER:	1003235
CONDITION:	Extensive significant problems	TREND:	Declining
PRINCIPAL VULNERABILITY:	Arable ploughing	NEW ENTRY?:	No
OWNER TYPE:	Private	CONTACT:	Daniel Bashford 07824 103102

**PRIORITY CATEGORIES**

- A** Immediate risk of further rapid deterioration or loss of fabric; no solution agreed.  
**B** Immediate risk of further rapid deterioration or loss of fabric; solution agreed but not yet implemented.  
**C** Slow decay; no solution agreed.

- D** Slow decay; solution agreed but not yet implemented.  
**E** Under repair or in fair to good repair, but no user identified; or under threat of vacancy with no obvious new user (applicable only to buildings capable of beneficial use).

- F** Repair scheme in progress and (where applicable) end use or user identified; or functionally redundant buildings with new use agreed but not yet implemented.

**NOTE**  
 Last year's priority category is shown in brackets (otherwise, New Entry is noted).

**ABBREVIATIONS**

CA	Conservation Area
LB	Listed Building
LPA	Local Planning Authority
NP	National Park
RPG	Registered Park and Garden
SM	Scheduled Monument
UA	Unitary Authority
WHS	World Heritage Site

SITE NAME:	<b>Bowl barrow 350 metres south west of Buzbury Rings, Tarrant Keyneston</b>		
DESIGNATION:	Scheduled Monument	LIST ENTRY NUMBER:	1013789
CONDITION:	Extensive significant problems	TREND:	Declining
PRINCIPAL VULNERABILITY:	Arable ploughing	NEW ENTRY?:	No
OWNER TYPE:	Private	CONTACT:	Daniel Bashford 07824 103102
SITE NAME:	<b>Bowl barrow 850 metres ESE of Hill Farm, Tarrant Keyneston</b>		
DESIGNATION:	Scheduled Monument	LIST ENTRY NUMBER:	1015182
CONDITION:	Generally unsatisfactory with major localised problems	TREND:	Declining
PRINCIPAL VULNERABILITY:	Animal burrowing - extensive	NEW ENTRY?:	No
OWNER TYPE:	Private	CONTACT:	Daniel Bashford 07824 103102
SITE NAME:	<b>Bowl barrow 600 metres south of Plantation Farm, Tarrant Launceston</b>		
DESIGNATION:	Scheduled Monument	LIST ENTRY NUMBER:	1015190
CONDITION:	Generally unsatisfactory with major localised problems	TREND:	Declining
PRINCIPAL VULNERABILITY:	Arable clipping	NEW ENTRY?:	No
OWNER TYPE:	Private	CONTACT:	Daniel Bashford 07824 103102
SITE NAME:	<b>Disc barrow and a bowl barrow 640 metres south west of Veiny Cheese Pond, Tarrant Launceston / Crichel</b>		
DESIGNATION:	Scheduled Monument	LIST ENTRY NUMBER:	1020444
CONDITION:	Extensive significant problems	TREND:	Declining
PRINCIPAL VULNERABILITY:	Arable ploughing	NEW ENTRY?:	No
OWNER TYPE:	Private	CONTACT:	Daniel Bashford 07824 103102
SITE NAME:	<b>Bowl barrow on The Cliff 680 metres east of Luton Farm, Tarrant Rawston</b>		
DESIGNATION:	Scheduled Monument	LIST ENTRY NUMBER:	1015187
CONDITION:	Extensive significant problems	TREND:	Declining
PRINCIPAL VULNERABILITY:	Arable ploughing	NEW ENTRY?:	No
OWNER TYPE:	Commercial company	CONTACT:	Daniel Bashford 07824 103102
SITE NAME:	<b>Bowl barrow on The Cliff 680 metres NNW of Smith's Cottages, Tarrant Rawston</b>		
DESIGNATION:	Scheduled Monument	LIST ENTRY NUMBER:	1015186
CONDITION:	Extensive significant problems	TREND:	Declining
PRINCIPAL VULNERABILITY:	Arable ploughing	NEW ENTRY?:	No
OWNER TYPE:	Commercial company	CONTACT:	Daniel Bashford 07824 103102
SITE NAME:	<b>Long barrow and two bowl barrows 140 metres north west of Dormy House, Tarrant Rawston</b>		
DESIGNATION:	Scheduled Monument	LIST ENTRY NUMBER:	1014572
CONDITION:	Generally unsatisfactory with major localised problems	TREND:	Declining
PRINCIPAL VULNERABILITY:	Scrub/tree growth	NEW ENTRY?:	No
OWNER TYPE:	Commercial company	CONTACT:	Daniel Bashford 07824 103102
SITE NAME:	<b>Roman enclosure on Keyneston Down, Tarrant Rawston</b>		
DESIGNATION:	Scheduled Monument	LIST ENTRY NUMBER:	1002373
CONDITION:	Extensive significant problems	TREND:	Declining
PRINCIPAL VULNERABILITY:	Arable ploughing	NEW ENTRY?:	No
OWNER TYPE:	Commercial company	CONTACT:	Daniel Bashford 07824 103102

**PRIORITY CATEGORIES**

- A** Immediate risk of further rapid deterioration or loss of fabric; no solution agreed.  
**B** Immediate risk of further rapid deterioration or loss of fabric; solution agreed but not yet implemented.  
**C** Slow decay; no solution agreed.

- D** Slow decay; solution agreed but not yet implemented.  
**E** Under repair or in fair to good repair, but no user identified; or under threat of vacancy with no obvious new user (applicable only to buildings capable of beneficial use).

- F** Repair scheme in progress and (where applicable) end use or user identified; or functionally redundant buildings with new use agreed but not yet implemented.

**NOTE**  
Last year's priority category is shown in brackets (otherwise, New Entry is noted).

**ABBREVIATIONS**

CA	Conservation Area
LB	Listed Building
LPA	Local Planning Authority
NP	National Park
RPG	Registered Park and Garden
SM	Scheduled Monument
UA	Unitary Authority
WHS	World Heritage Site

SITE NAME:	<b>Holditch Court Tower, Thorncombe</b>		
DESIGNATION:	Scheduled Monument, LB grade I	LIST ENTRY NUMBER:	1002835
CONDITION:	Generally unsatisfactory with major localised problems	TREND:	Declining
PRINCIPAL VULNERABILITY:	Plant growth	NEW ENTRY?:	No
OWNER TYPE:	Private	CONTACT:	Sarah Ball 0117 975 0666
SITE NAME:	<b>Four bowl barrows 710 metres north, 750 metres north west and 950 metres north west of Clyffe House, Tolpuddle</b>		
DESIGNATION:	Scheduled Monument	LIST ENTRY NUMBER:	1016378
CONDITION:	Extensive significant problems	TREND:	Declining
PRINCIPAL VULNERABILITY:	Arable ploughing	NEW ENTRY?:	No
OWNER TYPE:	Private	CONTACT:	Daniel Bashford 07824 103102
SITE NAME:	<b>High Cank, a hengi-form monument 520 metres north of Up Cerne Manor House, Up Cerne</b>		
DESIGNATION:	Scheduled Monument	LIST ENTRY NUMBER:	1018413
CONDITION:	Generally unsatisfactory with major localised problems	TREND:	Declining
PRINCIPAL VULNERABILITY:	Arable ploughing	NEW ENTRY?:	No
OWNER TYPE:	Private	CONTACT:	Daniel Bashford 07824 103102
SITE NAME:	<b>Stephen's Castle, a bowl barrow 720 metres east of Eastworth Farm, Verwood</b>		
DESIGNATION:	Scheduled Monument	LIST ENTRY NUMBER:	1021148
CONDITION:	Generally satisfactory but with significant localised problems	TREND:	Improving
PRINCIPAL VULNERABILITY:	Scrub/tree growth	NEW ENTRY?:	No
OWNER TYPE:	Local authority	CONTACT:	Daniel Bashford 07824 103102
SITE NAME:	<b>Decoy pond and associated overnight shelter on Decoy Heath, Wareham St. Martin</b>		
DESIGNATION:	Scheduled Monument	LIST ENTRY NUMBER:	1016916
CONDITION:	Generally unsatisfactory with major localised problems	TREND:	Declining
PRINCIPAL VULNERABILITY:	Scrub/tree growth	NEW ENTRY?:	No
OWNER TYPE:	Mixed, multiple owners	CONTACT:	Daniel Bashford 07824 103102
SITE NAME:	<b>Light Anti-aircraft battery on Holton Heath, 210 metres west of Sandford House, Wareham St. Martin</b>		
DESIGNATION:	Scheduled Monument	LIST ENTRY NUMBER:	1019153
CONDITION:	Extensive significant problems	TREND:	Declining
PRINCIPAL VULNERABILITY:	Collapse	NEW ENTRY?:	No
OWNER TYPE:	Private	CONTACT:	Daniel Bashford 07824 103102
SITE NAME:	<b>Light Anti-aircraft battery on Holton Heath, 650 metres south east of Sandford House, Wareham St. Martin</b>		
DESIGNATION:	Scheduled Monument	LIST ENTRY NUMBER:	1019152
CONDITION:	Generally unsatisfactory with major localised problems	TREND:	Declining
PRINCIPAL VULNERABILITY:	Deterioration - in need of management	NEW ENTRY?:	No
OWNER TYPE:	Commercial company	CONTACT:	Daniel Bashford 07824 103102

## PRIORITY CATEGORIES

- A** Immediate risk of further rapid deterioration or loss of fabric; no solution agreed.  
**B** Immediate risk of further rapid deterioration or loss of fabric; solution agreed but not yet implemented.  
**C** Slow decay; no solution agreed.

- D** Slow decay; solution agreed but not yet implemented.  
**E** Under repair or in fair to good repair, but no user identified; or under threat of vacancy with no obvious new user (applicable only to buildings capable of beneficial use).

- F** Repair scheme in progress and (where applicable) end use or user identified; or functionally redundant buildings with new use agreed but not yet implemented.

**NOTE**  
 Last year's priority category is shown in brackets (otherwise, New Entry is noted).

## ABBREVIATIONS

CA	Conservation Area
LB	Listed Building
LPA	Local Planning Authority
NP	National Park
RPG	Registered Park and Garden
SM	Scheduled Monument
UA	Unitary Authority
WHS	World Heritage Site



SITE NAME:	<b>Royal Naval Cordite Factory at Holton Heath, Wareham St. Martin</b>		
DESIGNATION:	Scheduled Monument, LB grade II	LIST ENTRY NUMBER:	1019151
CONDITION:	Generally unsatisfactory with major localised problems	TREND:	Declining
PRINCIPAL VULNERABILITY:	Scrub/tree growth	NEW ENTRY?:	No
OWNER TYPE:	Mixed, multiple owners	CONTACT:	Daniel Bashford 07824 103102
SITE NAME:	<b>Four bowl barrows 150 metres north east of Seven Barrows Farm, Wareham Town</b>		
DESIGNATION:	Scheduled Monument	LIST ENTRY NUMBER:	1015373
CONDITION:	Generally satisfactory but with significant localised problems	TREND:	Declining
PRINCIPAL VULNERABILITY:	Stock erosion - extensive	NEW ENTRY?:	No
OWNER TYPE:	Private	CONTACT:	Daniel Bashford 07824 103102
SITE NAME:	<b>Dyke south east of Eggardon Hill camp, West Compton</b>		
DESIGNATION:	Scheduled Monument	LIST ENTRY NUMBER:	1002404
CONDITION:	Extensive significant problems	TREND:	Declining
PRINCIPAL VULNERABILITY:	Arable ploughing	NEW ENTRY?:	No
OWNER TYPE:	Private, multiple owners	CONTACT:	Daniel Bashford 07824 103102
SITE NAME:	<b>Parley Barrow, a bowl barrow on the corner of Ellesfield Drive and Druid's Close, West Parley</b>		
DESIGNATION:	Scheduled Monument	LIST ENTRY NUMBER:	1015792
CONDITION:	Generally unsatisfactory with major localised problems	TREND:	Declining
PRINCIPAL VULNERABILITY:	Animal burrowing - extensive	NEW ENTRY?:	No
OWNER TYPE:	Private, multiple owners	CONTACT:	Daniel Bashford 07824 103102
SITE NAME:	<b>Three bowl barrows 530 metres and 350 metres north east of Whitcombe Barn, Whitcombe</b>		
DESIGNATION:	Scheduled Monument	LIST ENTRY NUMBER:	1019413
CONDITION:	Extensive significant problems	TREND:	Declining
PRINCIPAL VULNERABILITY:	Arable ploughing	NEW ENTRY?:	No
OWNER TYPE:	Private	CONTACT:	Daniel Bashford 07824 103102
SITE NAME:	<b>Section of Roman road 150 metres south of Park Farm Cottages, Wimborne Minster</b>		
DESIGNATION:	Scheduled Monument	LIST ENTRY NUMBER:	1018028
CONDITION:	Extensive significant problems	TREND:	Unknown
PRINCIPAL VULNERABILITY:	Arable ploughing	NEW ENTRY?:	No
OWNER TYPE:	Private	CONTACT:	Daniel Bashford 07824 103102
SITE NAME:	<b>Barrows near Water Lake, Wimborne St. Giles</b>		
DESIGNATION:	Scheduled Monument	LIST ENTRY NUMBER:	1002795
CONDITION:	Unknown	TREND:	Declining
PRINCIPAL VULNERABILITY:	Forestry	NEW ENTRY?:	No
OWNER TYPE:	Private	CONTACT:	Daniel Bashford 07824 103102

## PRIORITY CATEGORIES

- A** Immediate risk of further rapid deterioration or loss of fabric; no solution agreed.  
**B** Immediate risk of further rapid deterioration or loss of fabric; solution agreed but not yet implemented.  
**C** Slow decay; no solution agreed.

- D** Slow decay; solution agreed but not yet implemented.  
**E** Under repair or in fair to good repair, but no user identified; or under threat of vacancy with no obvious new user (applicable only to buildings capable of beneficial use).

- F** Repair scheme in progress and (where applicable) end use or user identified; or functionally redundant buildings with new use agreed but not yet implemented.

**NOTE**  
 Last year's priority category is shown in brackets (otherwise, New Entry is noted).

## ABBREVIATIONS

CA	Conservation Area
LB	Listed Building
LPA	Local Planning Authority
NP	National Park
RPG	Registered Park and Garden
SM	Scheduled Monument
UA	Unitary Authority
WHS	World Heritage Site

SITE NAME:	Two round barrows south of Cranborne Farm, Wimborne St. Giles		
DESIGNATION:	Scheduled Monument	LIST ENTRY NUMBER:	1002459
CONDITION:	Generally unsatisfactory with major localised problems	TREND:	Declining
PRINCIPAL VULNERABILITY:	Arable clipping	NEW ENTRY?:	No
OWNER TYPE:	Private	CONTACT:	Daniel Bashford 07824 103102

SITE NAME:	Barrows in Salisbury Plantation, Wimborne St. Giles / Sixpenny Handley and Pentridge		
DESIGNATION:	Scheduled Monument	LIST ENTRY NUMBER:	1002817
CONDITION:	Generally unsatisfactory with major localised problems	TREND:	Declining
PRINCIPAL VULNERABILITY:	Arable clipping	NEW ENTRY?:	No
OWNER TYPE:	Private	CONTACT:	Daniel Bashford 07824 103102

SITE NAME:	Part of Dorset Cursus, Wimborne St. Giles / Sixpenny Handley and Pentridge		
DESIGNATION:	Scheduled Monument	LIST ENTRY NUMBER:	1003222
CONDITION:	Extensive significant problems	TREND:	Declining
PRINCIPAL VULNERABILITY:	Arable ploughing	NEW ENTRY?:	No
OWNER TYPE:	Private	CONTACT:	Daniel Bashford 07824 103102

SITE NAME:	Drove Hill round barrows, Winfrith Newburgh		
DESIGNATION:	Scheduled Monument	LIST ENTRY NUMBER:	1002765
CONDITION:	Generally unsatisfactory with major localised problems	TREND:	Declining
PRINCIPAL VULNERABILITY:	Animal burrowing - extensive	NEW ENTRY?:	No
OWNER TYPE:	Mixed, multiple owners	CONTACT:	Daniel Bashford 07824 103102

SITE NAME:	Two round barrows north of Came Farm, Winterborne Came		
DESIGNATION:	Scheduled Monument	LIST ENTRY NUMBER:	1002828
CONDITION:	Extensive significant problems	TREND:	Declining
PRINCIPAL VULNERABILITY:	Arable ploughing	NEW ENTRY?:	No
OWNER TYPE:	Private	CONTACT:	Daniel Bashford 07824 103102

SITE NAME:	Bowl barrow 150 metres north east of Dunbury, Winterborne Houghton		
DESIGNATION:	Scheduled Monument	LIST ENTRY NUMBER:	1014758
CONDITION:	Generally unsatisfactory with major localised problems	TREND:	Declining
PRINCIPAL VULNERABILITY:	Scrub/tree growth	NEW ENTRY?:	No
OWNER TYPE:	Private	CONTACT:	Daniel Bashford 07824 103102

SITE NAME:	Bowl barrow 500 metres south of West Down Barn, Winterborne Kingston		
DESIGNATION:	Scheduled Monument	LIST ENTRY NUMBER:	1020986
CONDITION:	Generally satisfactory but with significant localised problems	TREND:	Declining
PRINCIPAL VULNERABILITY:	Arable ploughing	NEW ENTRY?:	No
OWNER TYPE:	Private	CONTACT:	Daniel Bashford 07824 103102

## PRIORITY CATEGORIES

- A** Immediate risk of further rapid deterioration or loss of fabric; no solution agreed.  
**B** Immediate risk of further rapid deterioration or loss of fabric; solution agreed but not yet implemented.  
**C** Slow decay; no solution agreed.

- D** Slow decay; solution agreed but not yet implemented.  
**E** Under repair or in fair to good repair, but no user identified; or under threat of vacancy with no obvious new user (applicable only to buildings capable of beneficial use).

- F** Repair scheme in progress and (where applicable) end use or user identified; or functionally redundant buildings with new use agreed but not yet implemented.

**NOTE**  
 Last year's priority category is shown in brackets (otherwise, New Entry is noted).

## ABBREVIATIONS

CA	Conservation Area
LB	Listed Building
LPA	Local Planning Authority
NP	National Park
RPG	Registered Park and Garden
SM	Scheduled Monument
UA	Unitary Authority
WHS	World Heritage Site

SITE NAME:	<b>Bowl barrow 550 metres north of North Down Barn, Winterborne Kingston</b>		
DESIGNATION:	Scheduled Monument	LIST ENTRY NUMBER:	1014852
CONDITION:	Extensive significant problems	TREND:	Declining
PRINCIPAL VULNERABILITY:	Arable ploughing	NEW ENTRY?:	Yes
OWNER TYPE:	Private	CONTACT:	Daniel Bashford 07824 103102

SITE NAME:	<b>Bowl barrow 560 metres NNE of North Down Barn, Winterborne Kingston</b>		
DESIGNATION:	Scheduled Monument	LIST ENTRY NUMBER:	1014853
CONDITION:	Extensive significant problems	TREND:	Declining
PRINCIPAL VULNERABILITY:	Arable ploughing	NEW ENTRY?:	Yes
OWNER TYPE:	Private	CONTACT:	Daniel Bashford 07824 103102

SITE NAME:	<b>Long barrow immediately north west of Maiden Castle, Winterborne Monkton</b>		
DESIGNATION:	Scheduled Monument	LIST ENTRY NUMBER:	1015779
CONDITION:	Extensive significant problems	TREND:	Declining
PRINCIPAL VULNERABILITY:	Arable ploughing	NEW ENTRY?:	No
OWNER TYPE:	Crown	CONTACT:	Daniel Bashford 07824 103102

SITE NAME:	<b>Long barrow, three bell barrows, fancy barrow and a linear earthwork 800 metres north of Maiden Castle, Winterborne Monkton</b>		
DESIGNATION:	Scheduled Monument	LIST ENTRY NUMBER:	1015783
CONDITION:	Extensive significant problems	TREND:	Declining
PRINCIPAL VULNERABILITY:	Arable ploughing	NEW ENTRY?:	No
OWNER TYPE:	Crown	CONTACT:	Daniel Bashford 07824 103102

SITE NAME:	<b>Round barrow cemetery immediately south east of Maiden Castle, Winterborne Monkton</b>		
DESIGNATION:	Scheduled Monument	LIST ENTRY NUMBER:	1015778
CONDITION:	Extensive significant problems	TREND:	Declining
PRINCIPAL VULNERABILITY:	Arable ploughing	NEW ENTRY?:	No
OWNER TYPE:	Private, multiple owners	CONTACT:	Daniel Bashford 07824 103102

SITE NAME:	<b>Group of barrows south of Goldsmith's Plantation, Winterborne St. Martin</b>		
DESIGNATION:	Scheduled Monument	LIST ENTRY NUMBER:	1002810
CONDITION:	Extensive significant problems	TREND:	Declining
PRINCIPAL VULNERABILITY:	Arable ploughing	NEW ENTRY?:	No
OWNER TYPE:	Mixed, multiple owners	CONTACT:	Daniel Bashford 07824 103102

SITE NAME:	<b>Group of round barrows near Eweleaze Barn, Winterborne St. Martin</b>		
DESIGNATION:	Scheduled Monument	LIST ENTRY NUMBER:	1002756
CONDITION:	Extensive significant problems	TREND:	Declining
PRINCIPAL VULNERABILITY:	Animal burrowing - extensive	NEW ENTRY?:	No
OWNER TYPE:	Mixed, multiple owners	CONTACT:	Daniel Bashford 07824 103102

SITE NAME:	<b>Group of round barrows on and to east of Great Hill, Winterborne St. Martin</b>		
DESIGNATION:	Scheduled Monument	LIST ENTRY NUMBER:	1004564
CONDITION:	Generally unsatisfactory with major localised problems	TREND:	Declining
PRINCIPAL VULNERABILITY:	Animal burrowing - extensive	NEW ENTRY?:	No
OWNER TYPE:	Commercial company, multiple owners	CONTACT:	Daniel Bashford 07824 103102

**PRIORITY CATEGORIES**

- A** Immediate risk of further rapid deterioration or loss of fabric; no solution agreed.  
**B** Immediate risk of further rapid deterioration or loss of fabric; solution agreed but not yet implemented.  
**C** Slow decay; no solution agreed.

- D** Slow decay; solution agreed but not yet implemented.  
**E** Under repair or in fair to good repair, but no user identified; or under threat of vacancy with no obvious new user (applicable only to buildings capable of beneficial use).

- F** Repair scheme in progress and (where applicable) end use or user identified; or functionally redundant buildings with new use agreed but not yet implemented.

**NOTE**  
 Last year's priority category is shown in brackets (otherwise, New Entry is noted).

**ABBREVIATIONS**

CA	Conservation Area
LB	Listed Building
LPA	Local Planning Authority
NP	National Park
RPG	Registered Park and Garden
SM	Scheduled Monument
UA	Unitary Authority
WHS	World Heritage Site

SITE NAME:	<b>Round barrow north of Ridgeway, Winterborne St. Martin</b>		
DESIGNATION:	Scheduled Monument	LIST ENTRY NUMBER:	1002759
CONDITION:	Extensive significant problems	TREND:	Declining
PRINCIPAL VULNERABILITY:	Arable ploughing	NEW ENTRY?:	No
OWNER TYPE:	Crown	CONTACT:	Daniel Bashford 07824 103102
SITE NAME:	<b>Round barrows on Four Barrow Hill, Winterborne St. Martin</b>		
DESIGNATION:	Scheduled Monument	LIST ENTRY NUMBER:	1002755
CONDITION:	Extensive significant problems	TREND:	Declining
PRINCIPAL VULNERABILITY:	Animal burrowing - extensive	NEW ENTRY?:	No
OWNER TYPE:	Private, multiple owners	CONTACT:	Daniel Bashford 07824 103102
SITE NAME:	<b>Round barrows on Grove Hill, Winterborne St. Martin</b>		
DESIGNATION:	Scheduled Monument	LIST ENTRY NUMBER:	1002757
CONDITION:	Extensive significant problems	TREND:	Declining
PRINCIPAL VULNERABILITY:	Arable ploughing	NEW ENTRY?:	No
OWNER TYPE:	Mixed, multiple owners	CONTACT:	Daniel Bashford 07824 103102
SITE NAME:	<b>Three barrows south of Hart Hill Plantation, Winterborne St. Martin</b>		
DESIGNATION:	Scheduled Monument	LIST ENTRY NUMBER:	1002814
CONDITION:	Extensive significant problems	TREND:	Declining
PRINCIPAL VULNERABILITY:	Arable ploughing	NEW ENTRY?:	No
OWNER TYPE:	Private	CONTACT:	Daniel Bashford 07824 103102
SITE NAME:	<b>Two barrows at Rew, Winterborne St. Martin</b>		
DESIGNATION:	Scheduled Monument	LIST ENTRY NUMBER:	1002811
CONDITION:	Generally unsatisfactory with major localised problems	TREND:	Declining
PRINCIPAL VULNERABILITY:	Arable clipping	NEW ENTRY?:	No
OWNER TYPE:	Private	CONTACT:	Daniel Bashford 07824 103102
SITE NAME:	<b>Bowl barrow 900 metres north west of Pond Down Buildings, Winterborne Stickland</b>		
DESIGNATION:	Scheduled Monument	LIST ENTRY NUMBER:	1013749
CONDITION:	Generally unsatisfactory with major localised problems	TREND:	Declining
PRINCIPAL VULNERABILITY:	Arable clipping	NEW ENTRY?:	No
OWNER TYPE:	Unknown	CONTACT:	Daniel Bashford 07824 103102
SITE NAME:	<b>Bowl barrow 25 metres south of Whitechurch Hill Barn, Winterborne Whitechurch</b>		
DESIGNATION:	Scheduled Monument	LIST ENTRY NUMBER:	1013788
CONDITION:	Extensive significant problems	TREND:	Declining
PRINCIPAL VULNERABILITY:	Arable ploughing	NEW ENTRY?:	No
OWNER TYPE:	Private	CONTACT:	Daniel Bashford 07824 103102
SITE NAME:	<b>Milling House, West Farm, Winterborne Whitechurch</b>		
DESIGNATION:	Scheduled Monument, LB grade II	LIST ENTRY NUMBER:	1002396
CONDITION:	Generally satisfactory but with significant localised problems	TREND:	Declining
PRINCIPAL VULNERABILITY:	Deterioration - in need of management	NEW ENTRY?:	No
OWNER TYPE:	Commercial company, multiple owners	CONTACT:	Daniel Bashford 07824 103102

**PRIORITY CATEGORIES**

- A** Immediate risk of further rapid deterioration or loss of fabric; no solution agreed.  
**B** Immediate risk of further rapid deterioration or loss of fabric; solution agreed but not yet implemented.  
**C** Slow decay; no solution agreed.

- D** Slow decay; solution agreed but not yet implemented.  
**E** Under repair or in fair to good repair, but no user identified; or under threat of vacancy with no obvious new user (applicable only to buildings capable of beneficial use).

- F** Repair scheme in progress and (where applicable) end use or user identified; or functionally redundant buildings with new use agreed but not yet implemented.

**NOTE**  
Last year's priority category is shown in brackets (otherwise, New Entry is noted).

**ABBREVIATIONS**

CA	Conservation Area
LB	Listed Building
LPA	Local Planning Authority
NP	National Park
RPG	Registered Park and Garden
SM	Scheduled Monument
UA	Unitary Authority
WHS	World Heritage Site

SITE NAME:	<b>Bell barrow 100 metres south of Winterbourne Poor Lot, part of the Winterbourne Poor Lot round barrow cemetery, Winterbourne Abbas</b>		
DESIGNATION:	Scheduled Monument	LIST ENTRY NUMBER:	1012027
CONDITION:	Generally unsatisfactory with major localised problems	TREND:	Declining
PRINCIPAL VULNERABILITY:	Arable clipping	NEW ENTRY?:	No
OWNER TYPE:	Private	CONTACT:	Daniel Bashford 07824 103102
SITE NAME:	<b>Bowl barrow 400 metres north east of Manor Farm, part of the Pound Hill round barrow cemetery, Winterbourne Abbas</b>		
DESIGNATION:	Scheduled Monument	LIST ENTRY NUMBER:	1011692
CONDITION:	Generally unsatisfactory with major localised problems	TREND:	Declining
PRINCIPAL VULNERABILITY:	Arable clipping	NEW ENTRY?:	No
OWNER TYPE:	Unknown	CONTACT:	Daniel Bashford 07824 103102
SITE NAME:	<b>Bowl barrow 450 metres north east of Manor Farm, part of the Pound Hill round barrow cemetery, Winterbourne Abbas</b>		
DESIGNATION:	Scheduled Monument	LIST ENTRY NUMBER:	1011691
CONDITION:	Generally unsatisfactory with major localised problems	TREND:	Declining
PRINCIPAL VULNERABILITY:	Scrub/tree growth	NEW ENTRY?:	No
OWNER TYPE:	Unknown	CONTACT:	Daniel Bashford 07824 103102
SITE NAME:	<b>Bowl barrow 700 metres NNW of Whitefriars Broiler Houses, Winterbourne Abbas</b>		
DESIGNATION:	Scheduled Monument	LIST ENTRY NUMBER:	1011690
CONDITION:	Generally satisfactory but with significant localised problems	TREND:	Stable
PRINCIPAL VULNERABILITY:	Arable ploughing	NEW ENTRY?:	Yes
OWNER TYPE:	Private	CONTACT:	Daniel Bashford 07824 103102
SITE NAME:	<b>Bowl barrow 850 metres north west of Whitefriars Broiler Houses, Winterbourne Abbas</b>		
DESIGNATION:	Scheduled Monument	LIST ENTRY NUMBER:	1011689
CONDITION:	Generally satisfactory but with significant localised problems	TREND:	Stable
PRINCIPAL VULNERABILITY:	Arable ploughing	NEW ENTRY?:	Yes
OWNER TYPE:	Private	CONTACT:	Daniel Bashford 07824 103102
SITE NAME:	<b>Triple barrow and bowl barrow forming part of a barrow cemetery and part of an associated field system 250 metres north east of Winterbourne Poor Lot, Winterbourne Abbas</b>		
DESIGNATION:	Scheduled Monument	LIST ENTRY NUMBER:	1012030
CONDITION:	Generally satisfactory but with significant localised problems	TREND:	Declining
PRINCIPAL VULNERABILITY:	Animal burrowing - extensive	NEW ENTRY?:	No
OWNER TYPE:	Unknown	CONTACT:	Daniel Bashford 07824 103102
SITE NAME:	<b>Two bell barrows 15 metres north of Well Bottom Wood, part of the Poor Lot round barrow cemetery, Winterbourne Abbas</b>		
DESIGNATION:	Scheduled Monument	LIST ENTRY NUMBER:	1012029
CONDITION:	Generally unsatisfactory with major localised problems	TREND:	Declining
PRINCIPAL VULNERABILITY:	Scrub/tree growth	NEW ENTRY?:	No
OWNER TYPE:	Unknown	CONTACT:	Daniel Bashford 07824 103102

**PRIORITY CATEGORIES**

- A** Immediate risk of further rapid deterioration or loss of fabric; no solution agreed.
- B** Immediate risk of further rapid deterioration or loss of fabric; solution agreed but not yet implemented.
- C** Slow decay; no solution agreed.
- D** Slow decay; solution agreed but not yet implemented.
- E** Under repair or in fair to good repair, but no user identified; or under threat of vacancy with no obvious new user (applicable only to buildings capable of beneficial use).
- F** Repair scheme in progress and (where applicable) end use or user identified; or functionally redundant buildings with new use agreed but not yet implemented.

**NOTE**  
Last year's priority category is shown in brackets (otherwise, New Entry is noted).

**ABBREVIATIONS**

CA	Conservation Area
LB	Listed Building
LPA	Local Planning Authority
NP	National Park
RPG	Registered Park and Garden
SM	Scheduled Monument
UA	Unitary Authority
WHS	World Heritage Site

SITE NAME:	Group of barrows near Big Wood, Winterbourne Abbas / Winterbourne Steepleton		
DESIGNATION:	Scheduled Monument, part in RPG grade II	LIST ENTRY NUMBER:	1002696
CONDITION:	Generally unsatisfactory with major localised problems	TREND:	Declining
PRINCIPAL VULNERABILITY:	Scrub/tree growth	NEW ENTRY?:	No
OWNER TYPE:	Private	CONTACT:	Daniel Bashford 07824 103102

SITE NAME:	Four round barrows north west of Blagdon Barn, Winterbourne Steepleton		
DESIGNATION:	Scheduled Monument	LIST ENTRY NUMBER:	1002750
CONDITION:	Extensive significant problems	TREND:	Declining
PRINCIPAL VULNERABILITY:	Arable ploughing	NEW ENTRY?:	No
OWNER TYPE:	Commercial company	CONTACT:	Daniel Bashford 07824 103102

SITE NAME:	Round barrow on Pound Hill, Winterbourne Steepleton		
DESIGNATION:	Scheduled Monument	LIST ENTRY NUMBER:	1002870
CONDITION:	Extensive significant problems	TREND:	Declining
PRINCIPAL VULNERABILITY:	Arable ploughing	NEW ENTRY?:	No
OWNER TYPE:	Private	CONTACT:	Daniel Bashford 07824 103102

SITE NAME:	Round barrow south west of village, Winterbourne Steepleton		
DESIGNATION:	Scheduled Monument	LIST ENTRY NUMBER:	1002751
CONDITION:	Generally unsatisfactory with major localised problems	TREND:	Declining
PRINCIPAL VULNERABILITY:	Animal burrowing - moderate	NEW ENTRY?:	No
OWNER TYPE:	Commercial company	CONTACT:	Daniel Bashford 07824 103102

SITE NAME:	Round barrows on Sheep Down, Winterbourne Steepleton		
DESIGNATION:	Scheduled Monument	LIST ENTRY NUMBER:	1003306
CONDITION:	Extensive significant problems	TREND:	Declining
PRINCIPAL VULNERABILITY:	Arable ploughing	NEW ENTRY?:	No
OWNER TYPE:	Private	CONTACT:	Daniel Bashford 07824 103102

SITE NAME:	Two conjoined bowl barrows 550 metres north east of Manor Farm, Pound Hill, Winterbourne Steepleton		
DESIGNATION:	Scheduled Monument	LIST ENTRY NUMBER:	1002687
CONDITION:	Extensive significant problems	TREND:	Declining
PRINCIPAL VULNERABILITY:	Arable ploughing	NEW ENTRY?:	No
OWNER TYPE:	Private	CONTACT:	Daniel Bashford 07824 103102

SITE NAME:	Two round barrows on North Hill, Winterbourne Steepleton		
DESIGNATION:	Scheduled Monument	LIST ENTRY NUMBER:	1002865
CONDITION:	Generally unsatisfactory with major localised problems	TREND:	Declining
PRINCIPAL VULNERABILITY:	Arable clipping	NEW ENTRY?:	No
OWNER TYPE:	Commercial company	CONTACT:	Daniel Bashford 07824 103102

## PRIORITY CATEGORIES

- A** Immediate risk of further rapid deterioration or loss of fabric; no solution agreed.  
**B** Immediate risk of further rapid deterioration or loss of fabric; solution agreed but not yet implemented.  
**C** Slow decay; no solution agreed.

- D** Slow decay; solution agreed but not yet implemented.  
**E** Under repair or in fair to good repair, but no user identified; or under threat of vacancy with no obvious new user (applicable only to buildings capable of beneficial use).

- F** Repair scheme in progress and (where applicable) end use or user identified; or functionally redundant buildings with new use agreed but not yet implemented.

**NOTE**  
 Last year's priority category is shown in brackets (otherwise, New Entry is noted).

## ABBREVIATIONS

CA	Conservation Area
LB	Listed Building
LPA	Local Planning Authority
NP	National Park
RPG	Registered Park and Garden
SM	Scheduled Monument
UA	Unitary Authority
WHS	World Heritage Site

SITE NAME:	<b>Group of henge monuments, an associated group of round barrows, a Saxon cemetery and a Norman church at Knowlton, Woodlands</b>		
DESIGNATION:	Scheduled Monument, LB grade II*	LIST ENTRY NUMBER:	1020580
CONDITION:	Extensive significant problems	TREND:	Declining
PRINCIPAL VULNERABILITY:	Arable ploughing	NEW ENTRY?:	No
OWNER TYPE:	Mixed, multiple owners	CONTACT:	Daniel Bashford 07824 103102
SITE NAME:	<b>Round barrow cemetery south of New Barn Farm, associated with the Knowlton Circles, Woodlands</b>		
DESIGNATION:	Scheduled Monument	LIST ENTRY NUMBER:	1020582
CONDITION:	Extensive significant problems	TREND:	Declining
PRINCIPAL VULNERABILITY:	Arable ploughing	NEW ENTRY?:	No
OWNER TYPE:	Private, multiple owners	CONTACT:	Daniel Bashford 07824 103102
SITE NAME:	<b>Bowl barrow 300 metres south east of Hyford Cottage, Wool</b>		
DESIGNATION:	Scheduled Monument	LIST ENTRY NUMBER:	1015894
CONDITION:	Generally unsatisfactory with major localised problems	TREND:	Declining
PRINCIPAL VULNERABILITY:	Scrub/tree growth	NEW ENTRY?:	No
OWNER TYPE:	Private	CONTACT:	Daniel Bashford 07824 103102
SITE NAME:	<b>Bowl barrow 380 metres north west of Hyford Cottage, Wool</b>		
DESIGNATION:	Scheduled Monument	LIST ENTRY NUMBER:	1015895
CONDITION:	Generally unsatisfactory with major localised problems	TREND:	Declining
PRINCIPAL VULNERABILITY:	Scrub/tree growth	NEW ENTRY?:	No
OWNER TYPE:	Private	CONTACT:	Daniel Bashford 07824 103102
SITE NAME:	<b>Bul Barrow, 750 metres east of Rawlsbury Camp, Woolland</b>		
DESIGNATION:	Scheduled Monument	LIST ENTRY NUMBER:	1013787
CONDITION:	Generally unsatisfactory with major localised problems	TREND:	Declining
PRINCIPAL VULNERABILITY:	Scrub/tree growth	NEW ENTRY?:	No
OWNER TYPE:	Commercial company	CONTACT:	Daniel Bashford 07824 103102
SITE NAME:	<b>Bowl barrow on Emmett's Hill, Worth Matravers</b>		
DESIGNATION:	Scheduled Monument, WHS	LIST ENTRY NUMBER:	1017268
CONDITION:	Extensive significant problems	TREND:	Declining
PRINCIPAL VULNERABILITY:	Coastal erosion	NEW ENTRY?:	No
OWNER TYPE:	Private	CONTACT:	Daniel Bashford 07824 103102
SITE NAME:	<b>Bowl barrow on North Hill, 400 metres north east of Renscombe Farm, Worth Matravers</b>		
DESIGNATION:	Scheduled Monument	LIST ENTRY NUMBER:	1017269
CONDITION:	Extensive significant problems	TREND:	Declining
PRINCIPAL VULNERABILITY:	Arable ploughing	NEW ENTRY?:	No
OWNER TYPE:	Private	CONTACT:	Daniel Bashford 07824 103102

## PRIORITY CATEGORIES

- A** Immediate risk of further rapid deterioration or loss of fabric; no solution agreed.  
**B** Immediate risk of further rapid deterioration or loss of fabric; solution agreed but not yet implemented.  
**C** Slow decay; no solution agreed.

- D** Slow decay; solution agreed but not yet implemented.  
**E** Under repair or in fair to good repair, but no user identified; or under threat of vacancy with no obvious new user (applicable only to buildings capable of beneficial use).

- F** Repair scheme in progress and (where applicable) end use or user identified; or functionally redundant buildings with new use agreed but not yet implemented.

**NOTE**  
 Last year's priority category is shown in brackets (otherwise, New Entry is noted).

## ABBREVIATIONS

CA	Conservation Area
LB	Listed Building
LPA	Local Planning Authority
NP	National Park
RPG	Registered Park and Garden
SM	Scheduled Monument
UA	Unitary Authority
WHS	World Heritage Site

SITE NAME:	<b>Bowl barrow one kilometre south west of Manor Farm, Wraxall</b>		
DESIGNATION:	Scheduled Monument	LIST ENTRY NUMBER:	1015051
CONDITION:	Generally satisfactory but with significant localised problems	TREND:	Declining
PRINCIPAL VULNERABILITY:	Arable ploughing	NEW ENTRY?:	No
OWNER TYPE:	Private	CONTACT:	Daniel Bashford 07824 103102

SITE NAME:	<b>Linear boundary and section of Roman road, 550 metres south east of Ashmore Farm, Ashmore / Tollard Royal</b>		
DESIGNATION:	Scheduled Monument	LIST ENTRY NUMBER:	1020728
CONDITION:	Extensive significant problems	TREND:	Declining
PRINCIPAL VULNERABILITY:	Arable ploughing	NEW ENTRY?:	No
OWNER TYPE:	Private, multiple owners	CONTACT:	Nick Croxson 07795 665645



© Historic England

SITE NAME:	<b>Kingston Maurward, Stinsford</b>	Designed landscape around early C18 house with notable Edwardian gardens open to the public. House forms nucleus of expanding land-based college. Many post-war buildings which impact on view lines and appreciation of designed landscape. In 2011 Natural England grant-aided a restoration plan for part of the park. Historic England has been consulted on a new masterplan to guide future development of the college.
DESIGNATION:	Registered Park and Garden grade II*, 8 LBs, part in SM, part in CA	
CONDITION:	Generally unsatisfactory with major localised problems	
VULNERABILITY:	Medium	
TREND:	Stable	
NEW ENTRY?:	No	
OWNER TYPE:	Educational (state sector)	
LIST ENTRY NUMBER:	1000719	

Contact: Jo McAllister 0117 975 0696

SITE NAME:	<b>Swanage</b>		
DESIGNATION:	Conservation Area, 88 LBs, SM, WHS	NEW ENTRY?:	No
CONDITION:	Very bad	TREND:	Deteriorating
VULNERABILITY:	Low	CONTACT:	Paul Wyeth (LPA) 01305 251010

SITE NAME:	<b>Weymouth Town Centre</b>		
DESIGNATION:	Conservation Area, 361 LBs, SM	NEW ENTRY?:	No
CONDITION:	Very bad	TREND:	Deteriorating significantly
VULNERABILITY:	Medium	CONTACT:	Paul Wyeth (LPA) 01305 251010

## GLOUCESTERSHIRE

### CHELTENHAM



© Historic England

SITE NAME:	<b>Church of St Mark, Church Road, Cheltenham</b>	Parish church built in 1860-6 by John Middleton, with transepts of 1888. Drilled Cotswold stone with Bath stone quoins and dressings, Forest of Dean stone forming alternating polychromy in voussoirs (wedge shaped stones), red tile roof. Gothic Revival, Decorated style. Nave roof is in poor condition. Plain clay tile loss on the north vestry and chancel roofs were repaired in 2015. Water ingress in some areas is exacerbating the poor condition of the interior.
DESIGNATION:	Listed Place of Worship grade II	
CONDITION:	Poor	
PRIORITY CATEGORY:	C (C)	
OWNER TYPE:	Religious organisation	
LIST ENTRY NUMBER:	1386790	

Contact: Chris Miners 0117 975 1355

#### PRIORITY CATEGORIES

- A** Immediate risk of further rapid deterioration or loss of fabric; no solution agreed.
- B** Immediate risk of further rapid deterioration or loss of fabric; solution agreed but not yet implemented.
- C** Slow decay; no solution agreed.
- D** Slow decay; solution agreed but not yet implemented.
- E** Under repair or in fair to good repair, but no user identified; or under threat of vacancy with no obvious new user (applicable only to buildings capable of beneficial use).
- F** Repair scheme in progress and (where applicable) end use or user identified; or functionally redundant buildings with new use agreed but not yet implemented.

**NOTE**  
Last year's priority category is shown in brackets (otherwise, New Entry is noted).

#### ABBREVIATIONS

CA	Conservation Area
LB	Listed Building
LPA	Local Planning Authority
NP	National Park
RPG	Registered Park and Garden
SM	Scheduled Monument
UA	Unitary Authority
WHS	World Heritage Site





© Historic England

SITE NAME:	<b>Church of St Luke, College Road, Cheltenham</b>
DESIGNATION:	Listed Place of Worship grade II, CA
CONDITION:	Poor
PRIORITY CATEGORY:	D (D)
OWNER TYPE:	Religious organisation
LIST ENTRY NUMBER:	1387880

Church built in 1853-4 by Frederick W Ordish, partly intended for pupils from nearby Cheltenham College. Drilled Cotswold stone with ashlar quoins and dressings and with plain tile roof. Middle Pointed style. Cruciform plan with west tower; four-bay aisled nave with clerestory and south porch, crossing with north and south transepts, four-bay chancel with south Lady Chapel, north vestry. The roof covering is in poor condition and the interior is damaged by water ingress, although the lady chapel, vestry and chancel roofs have been repaired. The rainwater goods were repaired in 2016.

Contact: Chris Miners 0117 975 1355

## COTSWOLD



© Historic England Archive

SITE NAME:	<b>Elizabeth Pengree Memorial, The Square, Blockley</b>
DESIGNATION:	Listed Building grade II*, CA
CONDITION:	Poor
OCCUPANCY:	N/A
PRIORITY CATEGORY:	C (C)
OWNER TYPE:	Unknown
LIST ENTRY NUMBER:	1341728

Commemorative monument (1770s) decaying on one side and the railings are displaced and in poor condition. Basic maintenance has been undertaken, but no significant repairs.

Contact: Chris Miners 0117 975 1355



© Historic England

SITE NAME:	<b>Dollar Street House and attached Steps, Railing Bases and Ironwork, 30 and 32, Dollar Street, Cirencester</b>
DESIGNATION:	Listed Building grade II*, CA
CONDITION:	Poor
OCCUPANCY:	Part occupied/part in use
PRIORITY CATEGORY:	C (New entry)
OWNER TYPE:	Private
LIST ENTRY NUMBER:	1280530

Dollar House has been unoccupied since 2008 when it was used as offices for J. Rothschild Assurance Group. In 2015 consent was granted to convert the property in three residential dwellings, although the works have yet to be fully implemented. At the time of the previous applications the submitted information detailed the disrepair of the building's interior as a result of water ingress and this has continued to worsen since. We are working with Cotswold District Council to engage with the property owner.

Contact: Stephen Guy 0117 975 0725



© Historic England

SITE NAME:	<b>Alfreds Hall, Cirencester Park, Cirencester</b>
DESIGNATION:	Listed Building grade II*, RPG grade I
CONDITION:	Very bad
OCCUPANCY:	N/A
PRIORITY CATEGORY:	B (A)
OWNER TYPE:	Private
LIST ENTRY NUMBER:	1298719

Folly, begun 1721, designed by Lord Bathurst with Alexander Pope's advice, completed 1732. Probably the earliest C18 mock-Gothic castle; part former house, part banqueting house and part mock ruin. Located in Oakley Wood, with rides radiating from it through the wood. The building is in very bad condition and continues to deteriorate.

Contact: Katy Hoskyn 0117 975 1311



© Historic England

SITE NAME:	<b>Dovecote at the Manor House, Lower Slaughter</b>
DESIGNATION:	Listed Building grade II*, CA
CONDITION:	Poor
OCCUPANCY:	Vacant/not in use
PRIORITY CATEGORY:	C (C)
OWNER TYPE:	Commercial company
LIST ENTRY NUMBER:	1341062

A late C16 structure of coursed rubble and Cotswold stone roof. This large dovecote hosts two separate columbaria inside, built of nesting boxes from ground to the roof. It is currently without a use and in poor condition. Some emergency repairs to the roof coverings have been carried out in 2018.

Contact: Katy Hoskyn 0117 975 1311

## PRIORITY CATEGORIES

- A** Immediate risk of further rapid deterioration or loss of fabric; no solution agreed.
- B** Immediate risk of further rapid deterioration or loss of fabric; solution agreed but not yet implemented.
- C** Slow decay; no solution agreed.
- D** Slow decay; solution agreed but not yet implemented.
- E** Under repair or in fair to good repair, but no user identified; or under threat of vacancy with no obvious new user (applicable only to buildings capable of beneficial use).
- F** Repair scheme in progress and (where applicable) end use or user identified; or functionally redundant buildings with new use agreed but not yet implemented.

**NOTE**  
Last year's priority category is shown in brackets (otherwise, New Entry is noted).

## ABBREVIATIONS

CA	Conservation Area
LB	Listed Building
LPA	Local Planning Authority
NP	National Park
RPG	Registered Park and Garden
SM	Scheduled Monument
UA	Unitary Authority
WHS	World Heritage Site



© Historic England

SITE NAME:	<b>Church of St Peter, Daylesford, Adlestrop</b>	Parish church in the high Gothic style by JL Pearson 1863. Cruciform plan with a pyramidal spire. Limestone with red sandstone features, stone slate roofs. The stone slates are slipping or fractured and need renewal. The sandstone colonettes are heavily eroded on the outside and are structurally unsafe. The church is now owned by the St Peter's Daylesford Charitable Trust and shares services between the Church of England and the Roman Catholic church.
DESIGNATION:	Listed Place of Worship grade I, CA	
CONDITION:	Very bad	
PRIORITY CATEGORY:	A (A)	
OWNER TYPE:	Religious organisation	
LIST ENTRY NUMBER:	1341122	

Contact: Chris Miners 0117 975 1355



© Historic England

SITE NAME:	<b>Church of St Edward, Evenlode</b>	Parish church. C12, C14, C19 vestry and porch, restoration by JEK Cutts 1879. Coursed squared and dressed limestone and sandstone. Stone slate roof. Plan: nave with north vestry, south aisle, projecting porch from west end of south aisle, west tower, chancel. The stone slate roofs, especially on the south side, have reached the end of their life and need renewal.
DESIGNATION:	Listed Place of Worship grade II*, CA	
CONDITION:	Poor	
PRIORITY CATEGORY:	C (C)	
OWNER TYPE:	Religious organisation	
LIST ENTRY NUMBER:	1089794	

Contact: Chris Miners 0117 975 1355

SITE NAME:	<b>Two bowl barrows 690 metres and 790 metres north of The Manor Farm, Avening</b>		
DESIGNATION:	Scheduled Monument	LIST ENTRY NUMBER:	1017337
CONDITION:	Extensive significant problems	TREND:	Unknown
PRINCIPAL VULNERABILITY:	Arable ploughing	NEW ENTRY?:	No
OWNER TYPE:	Private	CONTACT:	Katy Hoskyn 0117 975 1311

SITE NAME:	<b>Perrott's Brook dykes, Bagendon / North Cerney</b>		
DESIGNATION:	Scheduled Monument	LIST ENTRY NUMBER:	1003436
CONDITION:	Generally unsatisfactory with major localised problems	TREND:	Declining
PRINCIPAL VULNERABILITY:	Animal burrowing - extensive	NEW ENTRY?:	No
OWNER TYPE:	Private, multiple owners	CONTACT:	Katy Hoskyn 0117 975 1311

SITE NAME:	<b>Long barrow 800 metres north east of Oldwalls Farm, Bibury</b>		
DESIGNATION:	Scheduled Monument	LIST ENTRY NUMBER:	1018163
CONDITION:	Extensive significant problems	TREND:	Declining
PRINCIPAL VULNERABILITY:	Arable ploughing	NEW ENTRY?:	No
OWNER TYPE:	Private	CONTACT:	Katy Hoskyn 0117 975 1311

SITE NAME:	<b>West Barrow: a long barrow 200 metres west of Leighterton School, Boxwell with Leighterton</b>		
DESIGNATION:	Scheduled Monument	LIST ENTRY NUMBER:	1013590
CONDITION:	Generally satisfactory but with significant localised problems	TREND:	Unknown
PRINCIPAL VULNERABILITY:	Animal burrowing - localised/limited	NEW ENTRY?:	No
OWNER TYPE:	Private	CONTACT:	Katy Hoskyn 0117 975 1311

SITE NAME:	<b>Chedworth Roman villa, Chedworth</b>		
DESIGNATION:	Scheduled Monument	LIST ENTRY NUMBER:	1003324
CONDITION:	Generally satisfactory but with significant localised problems	TREND:	Declining
PRINCIPAL VULNERABILITY:	Rain entry	NEW ENTRY?:	No
OWNER TYPE:	Charity (heritage)	CONTACT:	Melanie Barge 0117 975 1300

## PRIORITY CATEGORIES

- A** Immediate risk of further rapid deterioration or loss of fabric; no solution agreed.
- B** Immediate risk of further rapid deterioration or loss of fabric; solution agreed but not yet implemented.
- C** Slow decay; no solution agreed.
- D** Slow decay; solution agreed but not yet implemented.
- E** Under repair or in fair to good repair, but no user identified; or under threat of vacancy with no obvious new user (applicable only to buildings capable of beneficial use).
- F** Repair scheme in progress and (where applicable) end use or user identified; or functionally redundant buildings with new use agreed but not yet implemented.

**NOTE**  
Last year's priority category is shown in brackets (otherwise, New Entry is noted).

## ABBREVIATIONS

CA	Conservation Area
LB	Listed Building
LPA	Local Planning Authority
NP	National Park
RPG	Registered Park and Garden
SM	Scheduled Monument
UA	Unitary Authority
WHS	World Heritage Site

SITE NAME:	<b>Settlement south east of Chesterton Farm, Cirencester / Siddington</b>		
DESIGNATION:	Scheduled Monument	LIST ENTRY NUMBER:	1003444
CONDITION:	Extensive significant problems	TREND:	Improving
PRINCIPAL VULNERABILITY:	Arable ploughing	NEW ENTRY?:	No
OWNER TYPE:	Mixed, multiple owners	CONTACT:	Katy Hoskyn 0117 975 1311

SITE NAME:	<b>Three bowl barrows, known as Emma's Grove round barrows, Coberley</b>		
DESIGNATION:	Scheduled Monument	LIST ENTRY NUMBER:	1017079
CONDITION:	Generally satisfactory but with significant localised problems	TREND:	Declining
PRINCIPAL VULNERABILITY:	Forestry	NEW ENTRY?:	No
OWNER TYPE:	Private	CONTACT:	Katy Hoskyn 0117 975 1311

SITE NAME:	<b>Two bowl barrows, known as Crippet's Wood round barrows, 560 metres and 590 metres north east of Dryhill Farm, Coberley</b>		
DESIGNATION:	Scheduled Monument	LIST ENTRY NUMBER:	1017041
CONDITION:	Extensive significant problems	TREND:	Declining
PRINCIPAL VULNERABILITY:	Arable ploughing	NEW ENTRY?:	No
OWNER TYPE:	Private, multiple owners	CONTACT:	Katy Hoskyn 0117 975 1311

SITE NAME:	<b>Tump Barn bowl barrow, Didmarton</b>		
DESIGNATION:	Scheduled Monument	LIST ENTRY NUMBER:	1016077
CONDITION:	Generally unsatisfactory with major localised problems	TREND:	Declining
PRINCIPAL VULNERABILITY:	Animal burrowing - extensive	NEW ENTRY?:	No
OWNER TYPE:	Private	CONTACT:	Katy Hoskyn 0117 975 1311

SITE NAME:	<b>Camp at Upper Dowdeswell, Dowdeswell</b>		
DESIGNATION:	Scheduled Monument, part in CA	LIST ENTRY NUMBER:	1003321
CONDITION:	Extensive significant problems	TREND:	Declining
PRINCIPAL VULNERABILITY:	Arable ploughing	NEW ENTRY?:	No
OWNER TYPE:	Mixed, multiple owners	CONTACT:	Katy Hoskyn 0117 975 1311

SITE NAME:	<b>Hoar Stone long barrow, Duntisbourne Abbots</b>		
DESIGNATION:	Scheduled Monument	LIST ENTRY NUMBER:	1018161
CONDITION:	Generally unsatisfactory with major localised problems	TREND:	Declining
PRINCIPAL VULNERABILITY:	Arable ploughing	NEW ENTRY?:	No
OWNER TYPE:	Private	CONTACT:	Katy Hoskyn 0117 975 1311

SITE NAME:	<b>Bowl barrow in Three Ash Belt, 460 metres north east of Westwood Farm, Edgeworth</b>		
DESIGNATION:	Scheduled Monument	LIST ENTRY NUMBER:	1016840
CONDITION:	Generally unsatisfactory with major localised problems	TREND:	Declining
PRINCIPAL VULNERABILITY:	Arable ploughing	NEW ENTRY?:	No
OWNER TYPE:	Private	CONTACT:	Katy Hoskyn 0117 975 1311

**PRIORITY CATEGORIES**

- A** Immediate risk of further rapid deterioration or loss of fabric; no solution agreed.  
**B** Immediate risk of further rapid deterioration or loss of fabric; solution agreed but not yet implemented.  
**C** Slow decay; no solution agreed.

- D** Slow decay; solution agreed but not yet implemented.  
**E** Under repair or in fair to good repair, but no user identified; or under threat of vacancy with no obvious new user (applicable only to buildings capable of beneficial use).

- F** Repair scheme in progress and (where applicable) end use or user identified; or functionally redundant buildings with new use agreed but not yet implemented.

**NOTE**  
 Last year's priority category is shown in brackets (otherwise, New Entry is noted).

**ABBREVIATIONS**

CA	Conservation Area
LB	Listed Building
LPA	Local Planning Authority
NP	National Park
RPG	Registered Park and Garden
SM	Scheduled Monument
UA	Unitary Authority
WHS	World Heritage Site

SITE NAME:	<b>Icomb camp, Icomb</b>		
DESIGNATION:	Scheduled Monument	LIST ENTRY NUMBER:	1003342
CONDITION:	Extensive significant problems	TREND:	Declining
PRINCIPAL VULNERABILITY:	Arable ploughing	NEW ENTRY?:	No
OWNER TYPE:	Mixed, multiple owners	CONTACT:	Katy Hoskyn 0117 975 1311
SITE NAME:	<b>The Chessalls Roman town, Kingscote / Wotton-under-Edge</b>		
DESIGNATION:	Scheduled Monument	LIST ENTRY NUMBER:	1018607
CONDITION:	Extensive significant problems	TREND:	Declining
PRINCIPAL VULNERABILITY:	Metal detecting - unlicensed	NEW ENTRY?:	No
OWNER TYPE:	Private, multiple owners	CONTACT:	Katy Hoskyn 0117 975 1311
SITE NAME:	<b>Summerhill prehistoric site, Naunton</b>		
DESIGNATION:	Scheduled Monument	LIST ENTRY NUMBER:	1003339
CONDITION:	Extensive significant problems	TREND:	Declining
PRINCIPAL VULNERABILITY:	Arable ploughing	NEW ENTRY?:	No
OWNER TYPE:	Mixed, multiple owners	CONTACT:	Katy Hoskyn 0117 975 1311
SITE NAME:	<b>Bowl barrow in Inlands Plantation, 650 metres south of Hazleton Manor Farm, Rodmarton</b>		
DESIGNATION:	Scheduled Monument	LIST ENTRY NUMBER:	1008788
CONDITION:	Extensive significant problems	TREND:	Declining
PRINCIPAL VULNERABILITY:	Animal burrowing - extensive	NEW ENTRY?:	No
OWNER TYPE:	Private	CONTACT:	Katy Hoskyn 0117 975 1311
SITE NAME:	<b>Hullasey Grove medieval village site, Rodmarton</b>		
DESIGNATION:	Scheduled Monument	LIST ENTRY NUMBER:	1003359
CONDITION:	Generally unsatisfactory with major localised problems	TREND:	Declining
PRINCIPAL VULNERABILITY:	Scrub/tree growth	NEW ENTRY?:	No
OWNER TYPE:	Private	CONTACT:	Katy Hoskyn 0117 975 1311
SITE NAME:	<b>Bowl barrow 120 metres north of Home Farm, Sherborne</b>		
DESIGNATION:	Scheduled Monument, RPG grade II, CA	LIST ENTRY NUMBER:	1017082
CONDITION:	Extensive significant problems	TREND:	Unknown
PRINCIPAL VULNERABILITY:	Arable ploughing	NEW ENTRY?:	No
OWNER TYPE:	Charity (heritage)	CONTACT:	Katy Hoskyn 0117 975 1311
SITE NAME:	<b>South Cerney castle, South Cerney</b>		
DESIGNATION:	Scheduled Monument	LIST ENTRY NUMBER:	1003422
CONDITION:	Generally unsatisfactory with major localised problems	TREND:	Improving
PRINCIPAL VULNERABILITY:	Animal burrowing - extensive	NEW ENTRY?:	No
OWNER TYPE:	Private	CONTACT:	Katy Hoskyn 0117 975 1311
SITE NAME:	<b>Four bowl barrows forming part of a round barrow cemetery, and a long barrow 550 metres NNE of Eyford Hill Farm, Upper Slaughter</b>		
DESIGNATION:	Scheduled Monument	LIST ENTRY NUMBER:	1020987
CONDITION:	Extensive significant problems	TREND:	Declining
PRINCIPAL VULNERABILITY:	Arable ploughing	NEW ENTRY?:	No
OWNER TYPE:	Private, multiple owners	CONTACT:	Katy Hoskyn 0117 975 1311

**PRIORITY CATEGORIES**

- A** Immediate risk of further rapid deterioration or loss of fabric; no solution agreed.  
**B** Immediate risk of further rapid deterioration or loss of fabric; solution agreed but not yet implemented.  
**C** Slow decay; no solution agreed.

- D** Slow decay; solution agreed but not yet implemented.  
**E** Under repair or in fair to good repair, but no user identified; or under threat of vacancy with no obvious new user (applicable only to buildings capable of beneficial use).

- F** Repair scheme in progress and (where applicable) end use or user identified; or functionally redundant buildings with new use agreed but not yet implemented.

**NOTE**  
 Last year's priority category is shown in brackets (otherwise, New Entry is noted).

**ABBREVIATIONS**

- CA** Conservation Area  
**LB** Listed Building  
**LPA** Local Planning Authority  
**NP** National Park  
**RPG** Registered Park and Garden  
**SM** Scheduled Monument  
**UA** Unitary Authority  
**WHS** World Heritage Site

## FOREST OF DEAN



© Historic England Archive

SITE NAME: **Blakeney United Reformed Church, Cinderford Road, Blakeney, Awre**

DESIGNATION: Listed Building grade II\*

CONDITION: Poor

OCCUPANCY: N/A

PRIORITY CATEGORY: C (C)

OWNER TYPE: Private

LIST ENTRY NUMBER: I186386

Former non-conformist chapel, dated 1849. Remarkably complete and architecturally distinctive example of its type. Stonework repairs required.

Contact: Katy Hoskyn 0117 975 1311



© Historic England Archive

SITE NAME: **Gunns Mill Furnace, Littledean**

DESIGNATION: Scheduled Monument and Listed Building grade II\*

CONDITION: Very bad

OCCUPANCY: Vacant/not in use

PRIORITY CATEGORY: B (B)

OWNER TYPE: Charity (heritage)

LIST ENTRY NUMBER: 1002080 and I186479

Formerly a C17 charcoal blast furnace and later an C18 paper mill. Now unused and in perilous condition, despite some emergency holding repairs. The Forest of Dean Building Preservation Trust is working with Historic England to secure the future of the building. Funding to date has completed various surveys and improved the landscape and setting. The mill wheel pit structure was repaired with Historic England Repair grant aid in 2020 and the collapsing north wall in 2021. Surveys of the roof structures are scheduled to develop the repair of the timber-framed elements.

Contact: Melanie Barge 0117 975 1300



© Historic England

SITE NAME: **Lydney Docks and Harbour, Naas Lane, Lydney**

DESIGNATION: Scheduled Monument and Listed Building grade II

CONDITION: Poor

OCCUPANCY: N/A

PRIORITY CATEGORY: C (C)

OWNER TYPE: Government or agency

LIST ENTRY NUMBER: 1002079 and I338556

The docks and harbour date from c1810 to 1821 and were once the main commercial port serving industry in the district. The Inner Basin is still in poor condition and needs extensive repairs. The Environment Agency has advertised the site and selected a preferred bidder to take over the ownership of the site. The final details of this sale are still being resolved. A local partnership group through the Local Authority are looking for funding to repair some structures and enhance the visitor experience of the site. Work has also been on-going to clear and control vegetation on the site.

Contact: Melanie Barge 0117 975 1300



© Historic England Archive

SITE NAME: **Tithe Barn, Highleadon Court, Rudford and Highleadon**

DESIGNATION: Listed Building grade II\*

CONDITION: Poor

OCCUPANCY: Part occupied/part in use

PRIORITY CATEGORY: C (C)

OWNER TYPE: Private

LIST ENTRY NUMBER: I152574

C15 or early C16 tithe barn built for the Abbey of St Peter, Gloucester. The roof is sound, but the framing and infill panels are deteriorating. Used for agricultural storage. Some maintenance has been undertaken.

Contact: Chris Miners 0117 975 1355



© Historic England

SITE NAME: **Church of St Mary the Virgin, Flaxley, Blaisdon**

DESIGNATION: Listed Place of Worship grade II\*

CONDITION: Poor

PRIORITY CATEGORY: C (C)

OWNER TYPE: Religious organisation

LIST ENTRY NUMBER: I186458

Parish church, 1856, by Sir George Gilbert Scott. Red sandstone ashlar, with grey sandstone ashlar dressings, timber porch, tiled roof with crested ridge, shingles to spire. Nave, north aisle, with tower at its west end, chancel, organ chamber and south porch. The nave roofs have had repairs, however the chancel and organ chamber roofs need urgent re-tiling. Covid Recovery Fund grant funding has repaired the chancel roof however the spire shingling needs renewing following woodpecker damage.

Contact: Chris Miners 0117 975 1355

## PRIORITY CATEGORIES

- A** Immediate risk of further rapid deterioration or loss of fabric; no solution agreed.  
**B** Immediate risk of further rapid deterioration or loss of fabric; solution agreed but not yet implemented.  
**C** Slow decay; no solution agreed.

- D** Slow decay; solution agreed but not yet implemented.  
**E** Under repair or in fair to good repair, but no user identified; or under threat of vacancy with no obvious new user (applicable only to buildings capable of beneficial use).

- F** Repair scheme in progress and (where applicable) end use or user identified; or functionally redundant buildings with new use agreed but not yet implemented.

**NOTE**  
 Last year's priority category is shown in brackets (otherwise, New Entry is noted).

## ABBREVIATIONS

CA	Conservation Area
LB	Listed Building
LPA	Local Planning Authority
NP	National Park
RPG	Registered Park and Garden
SM	Scheduled Monument
UA	Unitary Authority
WHS	World Heritage Site



© Historic England

SITE NAME:	<b>Church of St Michael and All Angels, Blaisdon</b>
DESIGNATION:	Listed Place of Worship grade II
CONDITION:	Poor
PRIORITY CATEGORY:	C (C)
OWNER TYPE:	Religious organisation
LIST ENTRY NUMBER:	1299195

Parish church, C15 tower, the rest rebuilt 1867-9 by FR Kempson of Hereford in the Early English style. Tower thin coursed rubble, church squared red Forest stone with Bath stone ashlar dressings; slate roof. West tower, four-bay nave, with north aisle, chancel with vestry, south entrance porch. The damp penetration into the church stonework at both high and low level put the building at risk. A Listed Places of Worship Roof Repairs Grant was accepted in 2015 for repairs which have addressed some of the issues.

Contact: Chris Miners 0117 975 1355



© Historic England

SITE NAME:	<b>Church of St Saviour, Redbrook, Newland</b>
DESIGNATION:	Listed Place of Worship grade II
CONDITION:	Very bad
PRIORITY CATEGORY:	A (A)
OWNER TYPE:	Religious organisation
LIST ENTRY NUMBER:	1212814

Small parish church, now sharing community hall uses, by JP Seddon in 1873. Nave with south porch and chancel with south chapel and bellcote; in red sandstone with buff limestone dressings. The limestone and sandstone mix has been auto-destructive with severe erosion of the sandstone on the north wall and to the limestone on the dressings on the south side. The tiled roof on the south nave pitch has slipped or missing tiles.

Contact: Chris Miners 0117 975 1355



© Historic England

SITE NAME:	<b>Church of St Bartholomew, The Causeway, Redmarley D'abito</b>
DESIGNATION:	Listed Place of Worship grade II, CA
CONDITION:	Poor
PRIORITY CATEGORY:	A (A)
OWNER TYPE:	Religious organisation
LIST ENTRY NUMBER:	1341976

Large parish church of sandstone ashlar with tiled roofs. C13, and part of the tower probably dates from that time; but the majority of the building goes back only to 1855 when most of the church was in serious disrepair, demolished and rebuilt. The stonework of the tower is seriously eroded with open jointing and structural cracking and rainwater disposal problems. Some falls of stone have been reported.

Contact: Chris Miners 0117 975 1355

SITE NAME:	<b>Whitecliff Iron Works, Coleford</b>	LIST ENTRY NUMBER:	1021420
DESIGNATION:	Scheduled Monument	TREND:	Declining
CONDITION:	Extensive significant problems	NEW ENTRY?:	No
PRINCIPAL VULNERABILITY:	Deterioration - in need of management	CONTACT:	Melanie Barge 0117 975 1300
OWNER TYPE:	Charity (heritage)		

SITE NAME:	<b>Offa's Dyke: section in Caswell Wood, 280 metres west of Beeches Farm, Tidenham</b>	LIST ENTRY NUMBER:	1020601
DESIGNATION:	Scheduled Monument	TREND:	Declining
CONDITION:	Generally satisfactory but with significant localised problems	NEW ENTRY?:	No
PRINCIPAL VULNERABILITY:	Visitor erosion - extensive	CONTACT:	Katy Hoskyn 0117 975 1311
OWNER TYPE:	Mixed, multiple owners		

SITE NAME:	<b>Offa's Dyke: section in Chapelhouse Wood, 240 metres west of the Recreation Ground, Tidenham</b>	LIST ENTRY NUMBER:	1020639
DESIGNATION:	Scheduled Monument	TREND:	Declining
CONDITION:	Generally unsatisfactory with major localised problems	NEW ENTRY?:	No
PRINCIPAL VULNERABILITY:	Scrub/tree growth	CONTACT:	Katy Hoskyn 0117 975 1311
OWNER TYPE:	Private, multiple owners		

## PRIORITY CATEGORIES

- A** Immediate risk of further rapid deterioration or loss of fabric; no solution agreed.  
**B** Immediate risk of further rapid deterioration or loss of fabric; solution agreed but not yet implemented.  
**C** Slow decay; no solution agreed.

- D** Slow decay; solution agreed but not yet implemented.  
**E** Under repair or in fair to good repair, but no user identified; or under threat of vacancy with no obvious new user (applicable only to buildings capable of beneficial use).

- F** Repair scheme in progress and (where applicable) end use or user identified; or functionally redundant buildings with new use agreed but not yet implemented.

**NOTE**  
 Last year's priority category is shown in brackets (otherwise, New Entry is noted).

## ABBREVIATIONS

CA	Conservation Area
LB	Listed Building
LPA	Local Planning Authority
NP	National Park
RPG	Registered Park and Garden
SM	Scheduled Monument
UA	Unitary Authority
WHS	World Heritage Site

SITE NAME:	<b>Offa's Dyke: section in Lippets Grove, 680 metres WSW of Beeches Farm, Tidenham</b>		
DESIGNATION:	Scheduled Monument	LIST ENTRY NUMBER:	1020602
CONDITION:	Generally unsatisfactory with major localised problems	TREND:	Declining
PRINCIPAL VULNERABILITY:	Animal burrowing - Badger - moderate	NEW ENTRY?:	No
OWNER TYPE:	Government or agency	CONTACT:	Katy Hoskyn 0117 975 1311
SITE NAME:	<b>Offa's Dyke: section in Passage Grove, 660 metres west of Sheepcot, Tidenham</b>		
DESIGNATION:	Scheduled Monument	LIST ENTRY NUMBER:	1020603
CONDITION:	Generally satisfactory but with significant localised problems	TREND:	Declining
PRINCIPAL VULNERABILITY:	Animal burrowing - extensive	NEW ENTRY?:	No
OWNER TYPE:	Mixed, multiple owners	CONTACT:	Katy Hoskyn 0117 975 1311
SITE NAME:	<b>Offa's Dyke: section in Worgan's Wood, 800 metres west of Chase Farm, Tidenham</b>		
DESIGNATION:	Scheduled Monument	LIST ENTRY NUMBER:	1020605
CONDITION:	Generally satisfactory but with significant localised problems	TREND:	Improving
PRINCIPAL VULNERABILITY:	Animal burrowing - moderate	NEW ENTRY?:	No
OWNER TYPE:	Government or agency	CONTACT:	Katy Hoskyn 0117 975 1311
SITE NAME:	<b>Roman villa 600 yards (550 metres) south west of Woolaston Station, Woolaston</b>		
DESIGNATION:	Scheduled Monument	LIST ENTRY NUMBER:	1004860
CONDITION:	Extensive significant problems	TREND:	Declining
PRINCIPAL VULNERABILITY:	Arable ploughing	NEW ENTRY?:	No
OWNER TYPE:	Mixed, multiple owners	CONTACT:	Katy Hoskyn 0117 975 1311

## GLOUCESTER



© Historic England

SITE NAME:	<b>Church of St Nicholas, Westgate Street</b>
DESIGNATION:	Listed Building grade I, CA
CONDITION:	Poor
OCCUPANCY:	Vacant/not in use
PRIORITY CATEGORY:	C (C)
OWNER TYPE:	Charity (heritage)
LIST ENTRY NUMBER:	1245083

Large urban church made redundant in 1971 and vested with the Churches Conservation Trust in 1975. Nave and flanking aisles with west tower surmounted by a truncated leaning stone spire. C12 origins with mostly C13 fabric and a C15 tower. The roof structure needs urgent structural repair and slate roof coverings have come to the end of their life.

Contact: Chris Miners 0117 975 1355



© Gloucester City Council

SITE NAME:	<b>New Inn, 16, 18 and 20, Northgate Street</b>
DESIGNATION:	Listed Building grade I, CA
CONDITION:	Poor
OCCUPANCY:	Part occupied/part in use
PRIORITY CATEGORY:	C (C)
OWNER TYPE:	Commercial company
LIST ENTRY NUMBER:	1245714

Mid C15 inn. Four timber-framed ranges around a central courtyard forming the most complete example of a medieval courtyard inn with galleries. In partial use but areas of the building are in poor repair due to long periods of neglect. Some repairs and maintenance ongoing with current owners. Repairs following a fire in 2018 have highlighted the poor condition of the building.

Contact: Chris Miners 0117 975 1355

## PRIORITY CATEGORIES

- A** Immediate risk of further rapid deterioration or loss of fabric; no solution agreed.
- B** Immediate risk of further rapid deterioration or loss of fabric; solution agreed but not yet implemented.
- C** Slow decay; no solution agreed.
- D** Slow decay; solution agreed but not yet implemented.
- E** Under repair or in fair to good repair, but no user identified; or under threat of vacancy with no obvious new user (applicable only to buildings capable of beneficial use).
- F** Repair scheme in progress and (where applicable) end use or user identified; or functionally redundant buildings with new use agreed but not yet implemented.

**NOTE**  
Last year's priority category is shown in brackets (otherwise, New Entry is noted).

## ABBREVIATIONS

CA	Conservation Area
LB	Listed Building
LPA	Local Planning Authority
NP	National Park
RPG	Registered Park and Garden
SM	Scheduled Monument
UA	Unitary Authority
WHS	World Heritage Site



© Gloucester City Council

SITE NAME:	<b>Llanthony Priory, remains of precinct wall north of Inner Gatehouse, Llanthony Road, Gloucester</b>
DESIGNATION:	Scheduled Monument and Listed Buildings - 6 grade I, LB grade II, part in CA
CONDITION:	Poor
OCCUPANCY:	N/A
PRIORITY CATEGORY:	C (C)
OWNER TYPE:	Charity (heritage)
LIST ENTRY NUMBER:	1002091 and 1271693; 1271697; 1271694; 1271696; 1271695; 1271698

Stone and brick wall on the west and north sides of the Outer Court of the former Augustinian Priory. Built in the C15, it was rebuilt or extended in the C17 and C18. The Llanthony Priory Trust successfully bid for National Lottery Heritage Fund grant and repair works to most of the Priory site are now complete. This length of wall will remain unrepaired for the short term due to budget constraints.

Contact: Chris Miners 01 17 975 1355



© Historic England

SITE NAME:	<b>The Fleece Hotel, 19, Westgate Street, Gloucester</b>
DESIGNATION:	Listed Building grade I, CA
CONDITION:	Poor
OCCUPANCY:	Vacant/not in use
PRIORITY CATEGORY:	D (D)
OWNER TYPE:	Local authority
LIST ENTRY NUMBER:	1245447

C15 timber-framed range most recently occupied as the Fleece Hotel. The building was vacant for some time. It is in poor repair, with some internal decay. A series of opening up works were carried out early summer 2010 to provide more information on the condition. Ownership passed to Gloucester City Council in 2011 who have done some emergency repairs, and a Timber Frame Report and Options Appraisal have now been produced. The council are presently seeking funding for conservation and development works in association with Historic England funding through the High Street Heritage Action Zone.

Contact: Stephen Guy 01 17 975 0725



© Historic England

SITE NAME:	<b>Old Judges House, 26, Westgate Street, Gloucester</b>
DESIGNATION:	Listed Building grade I, CA
CONDITION:	Poor
OCCUPANCY:	Part occupied/part in use
PRIORITY CATEGORY:	D (D)
OWNER TYPE:	Commercial company
LIST ENTRY NUMBER:	1245450

Late C15 timber-framed merchant house, greatly enlarged and remodelled in late C16/early C17. Refronted and altered internally c1815. Operated as seed merchant for c100 years until 1989, then partly occupied as bookshop, before becoming vacant. Whilst some repairs have been undertaken, there remain many areas which require attention, particularly the roof and significant joinery. The upper floors are now accessible via a new lift, although not yet in use. The owner is seeking match funding for roof repairs through Gloucester's High Street Heritage Action Zone scheme.

Contact: Stephen Guy 01 17 975 0725



© Historic England

SITE NAME:	<b>Christ Church, Brunswick Road, Gloucester</b>
DESIGNATION:	Listed Place of Worship grade II, CA
CONDITION:	Poor
PRIORITY CATEGORY:	D (New entry)
OWNER TYPE:	Religious organisation
LIST ENTRY NUMBER:	1245963

Urban church built 1823 by Rickman and Hutchinson; West front remodelled in the French Romanesque style with terra cotta detailing 1899-1900 by H A Prothero. Orientated north-west to south-east and includes a nave of seven bays, a sanctuary with projecting polygonal apse, north vestry and west gallery. The west front comprises an added wide bay. Stuccoed brick with vermilion terracotta and grey roughcast dressings. The roof is clad in slate. Long term water ingress has manifested itself with significant falls of plaster at high level. A Covid Recovery Fund Grant has developed a repair project.

Contact: Chris Miners 01 17 975 1355

SITE NAME:	<b>Barton Street, Gloucester</b>	
DESIGNATION:	Conservation Area, 5 LBs	NEW ENTRY?: No
CONDITION:	Very bad	TREND: Deteriorating
VULNERABILITY:	Medium	CONTACT: Charlotte Bowles-Lewis (LPA) 01452 396855

**PRIORITY CATEGORIES**

- A** Immediate risk of further rapid deterioration or loss of fabric; no solution agreed.
- B** Immediate risk of further rapid deterioration or loss of fabric; solution agreed but not yet implemented.
- C** Slow decay; no solution agreed.
- D** Slow decay; solution agreed but not yet implemented.
- E** Under repair or in fair to good repair, but no user identified; or under threat of vacancy with no obvious new user (applicable only to buildings capable of beneficial use).
- F** Repair scheme in progress and (where applicable) end use or user identified; or functionally redundant buildings with new use agreed but not yet implemented.

**NOTE**  
Last year's priority category is shown in brackets (otherwise, New Entry is noted).

**ABBREVIATIONS**

- CA** Conservation Area
- LB** Listed Building
- LPA** Local Planning Authority
- NP** National Park
- RPG** Registered Park and Garden
- SM** Scheduled Monument
- UA** Unitary Authority
- WHS** World Heritage Site



## STROUD



© Historic England

SITE NAME:	<b>Guise Mausoleum to north west of Church of St John the Baptist, Stroud Road, Brookthorpe, Elmore</b>
DESIGNATION:	Listed Building grade II*
CONDITION:	Very bad
OCCUPANCY:	N/A
PRIORITY CATEGORY:	C (C)
OWNER TYPE:	Charity (heritage)
LIST ENTRY NUMBER:	1247875

Built in 1733 for Sir John Guise of Elmore Court and his family in neoclassical style, as an exact copy of what the commissioner thought to be Virgil's tomb in Italy. The monument, which includes a burial vault, has been left ruinous after the collapse of its pyramidal roof in the early C20. The ashlar and decorative elements which remain have been affected by weathering and erosion. In 2019 Historic England grant aided a programme of surveys and vegetation removal to inform the future consolidation of the monument.

Contact: Katy Hoskyn 0117 975 1311



© Historic England

SITE NAME:	<b>Main building at Stanley Mills, Ryeford, King's Stanley</b>
DESIGNATION:	Listed Building grade I, CA
CONDITION:	Fair
OCCUPANCY:	Part occupied/part in use
PRIORITY CATEGORY:	D (D)
OWNER TYPE:	Commercial company
LIST ENTRY NUMBER:	1171285

Woollen mill, 1813. Ancillary building (grade II) is in poor condition and part occupied. Roof repaired with Historic England grant. A proposal for repair and conservation was granted consent in 2011. The planning permission has been implemented by a commencement on the factory building and the enabling development has now also started on site. Main works to the mill are yet to begin and condition is deteriorating. Temporary repairs have been carried out to areas of the roof following heritage crime in 2017.

Contact: Stephen Guy 0117 975 0725




© Historic England Archive

SITE NAME:	<b>St Mary's House, London Road, Minchinhampton</b>
DESIGNATION:	Listed Building grade II*, CA
CONDITION:	Poor
OCCUPANCY:	Part occupied/part in use
PRIORITY CATEGORY:	A (A)
OWNER TYPE:	Private
LIST ENTRY NUMBER:	1091156

Former mill owner's house and weavers' cottages, late C16 and late C17. Roof in exceptionally poor condition and has been covered with tarpaulin for over 30 years. There are signs of detachment of the shell hood over the front door and external joinery continues to deteriorate. The property has recently changed ownership and the local planning authority aims to engage with the owner to seek remedial and longer term repairs.

Contact: Stephen Guy 0117 975 0725



© Historic England

SITE NAME:	<b>Old Mill Building at Longfords Mills, Avening Valley, Minchinhampton</b>
DESIGNATION:	Listed Building grade II*, CA
CONDITION:	Fair
OCCUPANCY:	Vacant/not in use
PRIORITY CATEGORY:	D (D)
OWNER TYPE:	Commercial company
LIST ENTRY NUMBER:	1305339

Centrepiece of an extensive industrial complex, from 1766. This is one of two buildings on site to remain vacant after a residential redevelopment that has refurbished and re-used the rest of the complex. Repairs and conservation proposals are being explored by a local Trust.

Contact: Katy Hoskyn 0117 975 1311



© Historic England

SITE NAME:	<b>Woodchester Mansion, Woodchester</b>
DESIGNATION:	Listed Building grade I, RPG grade II
CONDITION:	Very bad
OCCUPANCY:	Vacant/not in use
PRIORITY CATEGORY:	A (B)
OWNER TYPE:	Charity (heritage)
LIST ENTRY NUMBER:	1340703

Mansion c1854-68 incorporating a magnificent private chapel. The Woodchester Mansion Trust was formed in 1989 to do a continuous programme of conservation and display of the uncompleted Gothic-style masterpiece. In 1991 a protective scaffold was built to cover the leaking roof of the chapel. The scaffold is now decaying and unsafe. Other adjacent roofs then developed serious faults. The east range roofs and north range chimneys have just been repaired with Historic England and Historic Houses Foundation grant aid but the chapel and other roofs are steadily deteriorating.

Contact: Chris Miners 0117 975 1355

## PRIORITY CATEGORIES

- A** Immediate risk of further rapid deterioration or loss of fabric; no solution agreed.  
**B** Immediate risk of further rapid deterioration or loss of fabric; solution agreed but not yet implemented.  
**C** Slow decay; no solution agreed.

- D** Slow decay; solution agreed but not yet implemented.  
**E** Under repair or in fair to good repair, but no user identified; or under threat of vacancy with no obvious new user (applicable only to buildings capable of beneficial use).

- F** Repair scheme in progress and (where applicable) end use or user identified; or functionally redundant buildings with new use agreed but not yet implemented.

**NOTE**  
 Last year's priority category is shown in brackets (otherwise, New Entry is noted).

## ABBREVIATIONS

CA	Conservation Area
LB	Listed Building
LPA	Local Planning Authority
NP	National Park
RPG	Registered Park and Garden
SM	Scheduled Monument
UA	Unitary Authority
WHS	World Heritage Site



© Historic England

SITE NAME:	<b>Church of St Mary, Church Road, Arlingham</b>
DESIGNATION:	Listed Place of Worship grade I, CA
CONDITION:	Poor
PRIORITY CATEGORY:	C (New entry)
OWNER TYPE:	Religious organisation
LIST ENTRY NUMBER:	1340704

Large rural church in a small village. West tower, nave and east chancel with a south entrance porch. C14, restored c1868 and with north vestry of 1864. Roughcast faced, with ashlar tower and dressings. Stone slate roofs with coped verges. Three-stage tower with stepped diagonal buttresses, with parapet of pierced trefoils, and pitched roof. The south roof slopes are badly in need of repair. A Covid Recovery Fund Grant developed a repair project.

Contact: Chris Miners 0117 975 1355



© Historic England

SITE NAME:	<b>Church of St Mary the Virgin, Church Lane, Berkeley</b>
DESIGNATION:	Listed Place of Worship grade I, CA
CONDITION:	Very bad
PRIORITY CATEGORY:	C (C)
OWNER TYPE:	Religious organisation
LIST ENTRY NUMBER:	1304581

Parish church. C12 foundation on probable site of important early medieval minster church, altered in C13 and C15, and in C19. Random coursed rubblestone, roofs with coped verges and cross finials. Nave and aisles of seven bays with clerestory windows to south only, north porch, lower chancel with flanking chapels. The roof has been extensively repaired. The extensive interior wall paintings continue to decay.

Contact: Chris Miners 0117 975 1355



© Historic England

SITE NAME:	<b>Church of St Mary, Fretherne with Saul</b>
DESIGNATION:	Listed Place of Worship grade II*
CONDITION:	Poor
PRIORITY CATEGORY:	C (C)
OWNER TYPE:	Religious organisation
LIST ENTRY NUMBER:	1154542

Large mid-Victorian parish church in an isolated site. Ornate in the decorated style of sandstone with limestone dressings. There has been a loss of stonework with many falls of carved features.

Contact: Chris Miners 0117 975 1355



© Historic England

SITE NAME:	<b>Church of St James, Fretherne with Saul</b>
DESIGNATION:	Listed Place of Worship grade II*, CA
CONDITION:	Very bad
PRIORITY CATEGORY:	C (C)
OWNER TYPE:	Religious organisation
LIST ENTRY NUMBER:	1090510

Church said to date originally from 1140, with elements from C15 and C16. Enlarged and restored at different times in C19. Roof coverings, which vary from stone slate on some areas to concrete tiles on others, are in very bad condition. The rainwater goods need repairing and replacing where previous patch repairs have failed. The stonework of the tower is delaminated in places.

Contact: Chris Miners 0117 975 1355



© Historic England

SITE NAME:	<b>Church of St Giles, High Street, Hillesley, Hillesley and Tresham</b>
DESIGNATION:	Listed Place of Worship grade II
CONDITION:	Poor
PRIORITY CATEGORY:	A (A)
OWNER TYPE:	Religious organisation
LIST ENTRY NUMBER:	1129364

Church, 1851 by Reverend B Perkins, Vicar of Wotton Under Edge, in Early English style. Coursed rubble with freestone dressing; Cotswold stone slate roofs. Nave with clerestory, north and south aisles, chancel and south porch. The roofs at east end of the church have stone slates in bad condition.

Contact: Chris Miners 0117 975 1355

#### PRIORITY CATEGORIES

- A** Immediate risk of further rapid deterioration or loss of fabric; no solution agreed.
- B** Immediate risk of further rapid deterioration or loss of fabric; solution agreed but not yet implemented.
- C** Slow decay; no solution agreed.
- D** Slow decay; solution agreed but not yet implemented.
- E** Under repair or in fair to good repair, but no user identified; or under threat of vacancy with no obvious new user (applicable only to buildings capable of beneficial use).
- F** Repair scheme in progress and (where applicable) end use or user identified; or functionally redundant buildings with new use agreed but not yet implemented.

**NOTE**  
Last year's priority category is shown in brackets (otherwise, New Entry is noted).

#### ABBREVIATIONS

CA	Conservation Area
LB	Listed Building
LPA	Local Planning Authority
NP	National Park
RPG	Registered Park and Garden
SM	Scheduled Monument
UA	Unitary Authority
WHS	World Heritage Site



© Historic England

SITE NAME:	<b>Church of St Andrew, Whitminster</b>	Small church. CII foundation, earliest work probably of C14, altered and tower added late C15/early C16, north aisle added 1842, restored c1884-5 by Sir Arthur Blomfield. Random coursed and dressed stone, ashlar tower and part ashlar walls, stone slate roof with coped east verges with saddle stones and cross finials. West tower, nave with south porch and north aisle, chancel, with north vestry of 1880s. The stone slates have slipped or fallen on the nave and north aisle pitches and the porch.
DESIGNATION:	Listed Place of Worship grade II*, CA	
CONDITION:	Poor	
PRIORITY CATEGORY:	A (A)	
OWNER TYPE:	Religious organisation	
LIST ENTRY NUMBER:	1303052	Contact: Chris Miners 0117 975 1355

SITE NAME:	<b>Bowl barrow 450 metres south east of Upper Hyde Farm, Minchinhampton</b>		
DESIGNATION:	Scheduled Monument	LIST ENTRY NUMBER:	1008626
CONDITION:	Extensive significant problems	TREND:	Declining
PRINCIPAL VULNERABILITY:	Arable ploughing	NEW ENTRY?:	No
OWNER TYPE:	Commercial company	CONTACT:	Katy Hoskyn 0117 975 1311

SITE NAME:	<b>Miserden Castle mound, Miserden</b>		
DESIGNATION:	Scheduled Monument, RPG grade II*	LIST ENTRY NUMBER:	1004870
CONDITION:	Generally satisfactory but with significant localised problems	TREND:	Declining
PRINCIPAL VULNERABILITY:	Forestry	NEW ENTRY?:	No
OWNER TYPE:	Private	CONTACT:	Katy Hoskyn 0117 975 1311

SITE NAME:	<b>Bowl barrow 720 metres south east of Longwood Farm, Woodchester</b>		
DESIGNATION:	Scheduled Monument	LIST ENTRY NUMBER:	1017084
CONDITION:	Extensive significant problems	TREND:	Declining
PRINCIPAL VULNERABILITY:	Arable ploughing	NEW ENTRY?:	No
OWNER TYPE:	Private	CONTACT:	Katy Hoskyn 0117 975 1311

SITE NAME:	<b>Bowl barrow 330 metres north of Symonds' Hall Farm, Wotton-under-Edge</b>		
DESIGNATION:	Scheduled Monument	LIST ENTRY NUMBER:	1017083
CONDITION:	Extensive significant problems	TREND:	Declining
PRINCIPAL VULNERABILITY:	Arable ploughing	NEW ENTRY?:	No
OWNER TYPE:	Private	CONTACT:	Katy Hoskyn 0117 975 1311

SITE NAME:	<b>Stanley Mills, Kings Stanley, King's Stanley / Stonehouse</b>		
DESIGNATION:	Conservation Area, 7 LBs	NEW ENTRY?:	No
CONDITION:	Very bad	TREND:	Deteriorating
VULNERABILITY:	High	CONTACT:	Kate Russell (LPA) 01453 766321

SITE NAME:	<b>Stroud Industrial Heritage (IHCA), Multiple parishes within Stroud District, Whitminster / Woodchester / Bisley-with-Lypiatt / Brimscombe and Thrupp / Cainscross / Chalford / Eastington / Frampton on Severn / Fretherne with Saul / King's Stanley / Leonard</b>		
DESIGNATION:	Conservation Area, 188 LBs, part in SM	NEW ENTRY?:	No
CONDITION:	Poor	TREND:	Deteriorating
VULNERABILITY:	Medium	CONTACT:	Kate Russell (LPA) 01453 766321

## PRIORITY CATEGORIES

- A** Immediate risk of further rapid deterioration or loss of fabric; no solution agreed.
- B** Immediate risk of further rapid deterioration or loss of fabric; solution agreed but not yet implemented.
- C** Slow decay; no solution agreed.

- D** Slow decay; solution agreed but not yet implemented.
- E** Under repair or in fair to good repair, but no user identified; or under threat of vacancy with no obvious new user (applicable only to buildings capable of beneficial use).

- F** Repair scheme in progress and (where applicable) end use or user identified; or functionally redundant buildings with new use agreed but not yet implemented.

**NOTE**  
Last year's priority category is shown in brackets (otherwise, New Entry is noted).

## ABBREVIATIONS

CA	Conservation Area
LB	Listed Building
LPA	Local Planning Authority
NP	National Park
RPG	Registered Park and Garden
SM	Scheduled Monument
UA	Unitary Authority
WHS	World Heritage Site

## TEWKESBURY



© Mr John Brookes. Source Historic England Archive.

**SITE NAME:** Dovecote approximately 75 metres south east of Manor Farm, Ashchurch, Ashchurch Rural

**DESIGNATION:** Listed Building grade II\*

**CONDITION:** Poor

**OCCUPANCY:** N/A

**PRIORITY CATEGORY:** C (C)

**OWNER TYPE:** Private

**LIST ENTRY NUMBER:** 1091923

Dovecote, I 637. Pointing eroded particularly on the north face. Occasional missing roof tiles, although some roofing works have taken place.

Contact: Katy Hoskyn 01 17 975 1311



© Historic England

**SITE NAME:** Dovecote three metres north of Bridge House, Bentham, Badgeworth

**DESIGNATION:** Listed Building grade II\*

**CONDITION:** Poor

**OCCUPANCY:** N/A

**PRIORITY CATEGORY:** C (C)

**OWNER TYPE:** Private

**LIST ENTRY NUMBER:** 1304753

Dovecote, C17. Movement of structural timbers on south east and north east walls has caused joints to pull apart, leading to brick panels falling out. Wattle and daub panels are fragmenting. Some timber decay on the west side and cement repairs to the roof are also of concern.

Contact: Katy Hoskyn 01 17 975 1311



© Historic England

**SITE NAME:** Southam tithe barn and shelter shed, Southam Lane, Southam

**DESIGNATION:** Listed Building grade II\*

**CONDITION:** Poor

**OCCUPANCY:** Vacant/not in use

**PRIORITY CATEGORY:** A (A)

**OWNER TYPE:** Private

**LIST ENTRY NUMBER:** 1091668

Large late medieval tithe barn converted to assembly uses but now vacant. Weather boarded timber-framed walls on a high stone plinth. Artificial stone (concrete) moulded tile roof has holes. The roof truss frames have structural faults. One bay of the roof (east end) exhibits severe bowing due to failed purlins. Short term holding repairs have prevented an immediate collapse of the roof.

Contact: Chris Miners 01 17 975 1355



© Historic England

**SITE NAME:** Mythe Bridge, A438, Tewkesbury

**DESIGNATION:** Listed Building grade II\*, part in CA

**CONDITION:** Poor

**OCCUPANCY:** N/A

**PRIORITY CATEGORY:** C (C)

**OWNER TYPE:** Local authority, multiple owners

**LIST ENTRY NUMBER:** 1282810

Road bridge over the River Severn. Built 1823-26 by Thomas Telford, cast iron bridge of six segmental arched latticed beams, latticed roadway beam with latticed ironwork filling the spandrels. Each abutment has outer and inner sandstone piers separated by six brick arched tunnel vaults with cast iron colonettes. Cast iron roadway balustrade between piers. Ironwork of the balustrades is rusting at connections. there has been traffic damage to north balustrade. Sandstone piers, especially above roadway level, are severely fractured and eroded, some covered in excessive and harmful ivy growth.

Contact: John Ette 01 17 975 0687



© Tewkesbury Borough Council

**SITE NAME:** Malthouse to the rear of 23, Barton Street, Tewkesbury

**DESIGNATION:** Listed Building grade II\*, CA

**CONDITION:** Poor

**OCCUPANCY:** Vacant/not in use

**PRIORITY CATEGORY:** D (D)

**OWNER TYPE:** Private

**LIST ENTRY NUMBER:** 1281018

Workshop, former malthouse. C17. Building has been unoccupied for some time. Listed Building Consent was approved in 2016 for conversion from a workshop to a dwelling. However, the permission has not been implemented and work is yet to start.

Contact: Stephen Guy 01 17 975 0725

## PRIORITY CATEGORIES

- A** Immediate risk of further rapid deterioration or loss of fabric; no solution agreed.  
**B** Immediate risk of further rapid deterioration or loss of fabric; solution agreed but not yet implemented.  
**C** Slow decay; no solution agreed.

- D** Slow decay; solution agreed but not yet implemented.  
**E** Under repair or in fair to good repair, but no user identified; or under threat of vacancy with no obvious new user (applicable only to buildings capable of beneficial use).

- F** Repair scheme in progress and (where applicable) end use or user identified; or functionally redundant buildings with new use agreed but not yet implemented.

**NOTE**  
 Last year's priority category is shown in brackets (otherwise, New Entry is noted).

## ABBREVIATIONS

- CA** Conservation Area  
**LB** Listed Building  
**LPA** Local Planning Authority  
**NP** National Park  
**RPG** Registered Park and Garden  
**SM** Scheduled Monument  
**UA** Unitary Authority  
**WHS** World Heritage Site



© Tewkesbury Borough Council

SITE NAME:	<b>88, Church Street, Tewkesbury</b>
DESIGNATION:	Listed Building grade II*, CA
CONDITION:	Poor
OCCUPANCY:	Part occupied/part in use
PRIORITY CATEGORY:	C (C)
OWNER TYPE:	Private, multiple owners
LIST ENTRY NUMBER:	1205905

Late C15 town house, altered C16 and C19, with shop under. Building only partly occupied and in poor condition with broken windows on second floor.

Contact: Katy Hoskyn 0117 975 1311



© Historic England Archive

SITE NAME:	<b>Toddington Manor, Toddington</b>
DESIGNATION:	Listed Building grade I, RPG grade II
CONDITION:	Fair
OCCUPANCY:	Vacant/not in use
PRIORITY CATEGORY:	F (F)
OWNER TYPE:	Private
LIST ENTRY NUMBER:	1340101

Manor house, 1820-35, set in C19 formal gardens, on the east side of a late C18 landscape park. The house was mothballed for more than 15 years, but has been purchased by a new owner who engaged in an extensive programme of urgent works and repairs in consultation with the Local Planning Authority and Historic England. Following extensive stabilisation work, a temporary protective roof was installed and is in good order. There is no apparent further deterioration to fabric. Discussions with the owner's agent regarding building repairs have yet to progress to a formal Listed Building Consent.

Contact: Stephen Guy 0117 975 0725



© Historic England

SITE NAME:	<b>Church of St John the Baptist, Oxenton</b>
DESIGNATION:	Listed Place of Worship grade I
CONDITION:	Poor
PRIORITY CATEGORY:	C (C)
OWNER TYPE:	Religious organisation
LIST ENTRY NUMBER:	1303393

Parish church. C13, C14 and C15, restored 1905. Nave and chancel coursed limestone rubble except the south wall of chancel which is coursed squared and dressed limestone. Porch and north aisle also coursed squared and dressed limestone. Tower and mortuary chapel: ashlar; stone slate roof. Nave with north aisle with mortuary chapel at right angles, chancel and west tower. The key issue is the decay of the interior plaster and the threat that this poses to the wall paintings.

Contact: Chris Miners 0117 975 1355



© Historic England

SITE NAME:	<b>Church of St Martin, Charlton Abbots, Sudeley</b>
DESIGNATION:	Listed Place of Worship grade II
CONDITION:	Poor
PRIORITY CATEGORY:	C (C)
OWNER TYPE:	Religious organisation
LIST ENTRY NUMBER:	1340100

Tiny parish church in a small hillside churchyard. Nave with south porch and north vestry and lower chancel all in limestone ashlar. All from an 1887 rebuild of a ruin, incorporating medieval features, except for the vestry added in 1933. Graduated limestone slate roofs which are in need of repair especially on the north side.

Contact: Chris Miners 0117 975 1355

SITE NAME:	<b>Great Witcombe Romano-British villa, Brockworth / Great Witcombe</b>	
DESIGNATION:	Scheduled Monument	LIST ENTRY NUMBER: 1014826
CONDITION:	Generally unsatisfactory with major localised problems	TREND: Stable
PRINCIPAL VULNERABILITY:	Deterioration - in need of management	NEW ENTRY?: No
OWNER TYPE:	Mixed, multiple owners	CONTACT: Katy Hoskyn 0117 975 1311

SITE NAME:	<b>Over earthwork, Highnam</b>	
DESIGNATION:	Scheduled Monument	LIST ENTRY NUMBER: 1002092
CONDITION:	Generally unsatisfactory with major localised problems	TREND: Declining
PRINCIPAL VULNERABILITY:	Scrub/tree growth	NEW ENTRY?: No
OWNER TYPE:	Mixed, multiple owners	CONTACT: Katy Hoskyn 0117 975 1311

#### PRIORITY CATEGORIES

- A** Immediate risk of further rapid deterioration or loss of fabric; no solution agreed.  
**B** Immediate risk of further rapid deterioration or loss of fabric; solution agreed but not yet implemented.  
**C** Slow decay; no solution agreed.

- D** Slow decay; solution agreed but not yet implemented.  
**E** Under repair or in fair to good repair, but no user identified; or under threat of vacancy with no obvious new user (applicable only to buildings capable of beneficial use).

- F** Repair scheme in progress and (where applicable) end use or user identified; or functionally redundant buildings with new use agreed but not yet implemented.

**NOTE**  
 Last year's priority category is shown in brackets (otherwise, New Entry is noted).

#### ABBREVIATIONS

CA	Conservation Area
LB	Listed Building
LPA	Local Planning Authority
NP	National Park
RPG	Registered Park and Garden
SM	Scheduled Monument
UA	Unitary Authority
WHS	World Heritage Site

SITE NAME:	<b>Hailes Wood camp, Hailes, Stanway</b>	
DESIGNATION:	Scheduled Monument	LIST ENTRY NUMBER: 1004843
CONDITION:	Generally unsatisfactory with major localised problems	TREND: Declining
PRINCIPAL VULNERABILITY:	Scrub/tree growth	NEW ENTRY?: No
OWNER TYPE:	Private	CONTACT: Katy Hoskyn 0117 975 1311
SITE NAME:	<b>Milhampost Roman site, Stanway</b>	
DESIGNATION:	Scheduled Monument	LIST ENTRY NUMBER: 1004844
CONDITION:	Extensive significant problems	TREND: Declining
PRINCIPAL VULNERABILITY:	Arable ploughing	NEW ENTRY?: No
OWNER TYPE:	Private	CONTACT: Katy Hoskyn 0117 975 1311
SITE NAME:	<b>Spoonley Wood Roman villa, Sudeley</b>	
DESIGNATION:	Scheduled Monument	LIST ENTRY NUMBER: 1004847
CONDITION:	Generally satisfactory but with minor localised problems	TREND: Unknown
PRINCIPAL VULNERABILITY:	Scrub/tree growth	NEW ENTRY?: No
OWNER TYPE:	Private	CONTACT: Melanie Barge 0117 975 1300
SITE NAME:	<b>Wadfield Roman villa, Sudeley</b>	
DESIGNATION:	Scheduled Monument	LIST ENTRY NUMBER: 1004846
CONDITION:	Extensive significant problems	TREND: Declining
PRINCIPAL VULNERABILITY:	Scrub/tree growth	NEW ENTRY?: No
OWNER TYPE:	Private, multiple owners	CONTACT: Katy Hoskyn 0117 975 1311
SITE NAME:	<b>Romano-British villa 170 metres south west of Winchcombe School, Greet Road, Winchcombe</b>	
DESIGNATION:	Scheduled Monument	LIST ENTRY NUMBER: 1021449
CONDITION:	Extensive significant problems	TREND: Stable
PRINCIPAL VULNERABILITY:	Other	NEW ENTRY?: No
OWNER TYPE:	Commercial company	CONTACT: Katy Hoskyn 0117 975 1311

## ISLES OF SCILLY (UA)



© Historic England Archive

SITE NAME:	<b>Late C19-early C20 Woolpack Battery on The Garrison, St. Mary's</b>
DESIGNATION:	Scheduled Monument, LB grade II, CA
CONDITION:	Poor
OCCUPANCY:	Vacant/not in use
PRIORITY CATEGORY:	C (C)
OWNER TYPE:	Crown
LIST ENTRY NUMBER:	1014783

Late C19/early C20 battery. Generally good condition and secure but unoccupied since 2015. Converted to volunteer hostel accommodation in late C20/early C21 but now suffering from problems with water ingress into the former magazines, now dormitories. Discussions regarding repair and potential new uses are underway with the site owner, and the Local Authority.

Contact: Helen Woodhouse 0117 975 0676

## PRIORITY CATEGORIES

- A** Immediate risk of further rapid deterioration or loss of fabric; no solution agreed.
- B** Immediate risk of further rapid deterioration or loss of fabric; solution agreed but not yet implemented.
- C** Slow decay; no solution agreed.
- D** Slow decay; solution agreed but not yet implemented.
- E** Under repair or in fair to good repair, but no user identified; or under threat of vacancy with no obvious new user (applicable only to buildings capable of beneficial use).
- F** Repair scheme in progress and (where applicable) end use or user identified; or functionally redundant buildings with new use agreed but not yet implemented.

**NOTE**  
Last year's priority category is shown in brackets (otherwise, New Entry is noted).

## ABBREVIATIONS

CA	Conservation Area
LB	Listed Building
LPA	Local Planning Authority
NP	National Park
RPG	Registered Park and Garden
SM	Scheduled Monument
UA	Unitary Authority
WHS	World Heritage Site



© Historic England Archive

SITE NAME:	Post-medieval cottages, Samson, Tresco
DESIGNATION:	Scheduled Monument, part in CA
CONDITION:	Poor
OCCUPANCY:	N/A
PRIORITY CATEGORY:	C (C)
OWNER TYPE:	Crown
LIST ENTRY NUMBER:	1016509

Fossilised C18/C19 landscape. The remains of the buildings are at risk from natural weathering, vegetation and erosion caused by visitors. A management plan has been devised and initial phase of consolidation grant-aided by Historic England is now complete. The results of the consolidation trials are being studied to ultimately inform a wider programme of repair.

Contact: Ann Preston-Jones 07917 642388

SITE NAME:	Civil War battery on The Green, Bryher	
DESIGNATION:	Scheduled Monument, CA	LIST ENTRY NUMBER: 1010176
CONDITION:	Generally unsatisfactory with major localised problems	TREND: Declining
PRINCIPAL VULNERABILITY:	Vehicle damage/erosion - moderate	NEW ENTRY?: No
OWNER TYPE:	Crown	CONTACT: Ann Preston-Jones 07917 642388

SITE NAME:	Gig shed on the north coast of Great Porth, Bryher	
DESIGNATION:	Scheduled Monument, CA	LIST ENTRY NUMBER: 1016173
CONDITION:	Extensive significant problems	TREND: Declining
PRINCIPAL VULNERABILITY:	Dumping	NEW ENTRY?: No
OWNER TYPE:	Crown	CONTACT: Ann Preston-Jones 07917 642388

SITE NAME:	Prehistoric enclosure south east of The Brow, Bryher	
DESIGNATION:	Scheduled Monument, CA	LIST ENTRY NUMBER: 1015649
CONDITION:	Generally satisfactory but with significant localised problems	TREND: Declining
PRINCIPAL VULNERABILITY:	Other	NEW ENTRY?: No
OWNER TYPE:	Crown	CONTACT: Ann Preston-Jones 07917 642388

SITE NAME:	Prehistoric field system and post-medieval quay in Great Porth, Bryher	
DESIGNATION:	Scheduled Monument, part in CA	LIST ENTRY NUMBER: 1014987
CONDITION:	Generally satisfactory but with significant localised problems	TREND: Declining
PRINCIPAL VULNERABILITY:	Coastal erosion	NEW ENTRY?: No
OWNER TYPE:	Crown	CONTACT: Ann Preston-Jones 07917 642388

SITE NAME:	Prehistoric field system and Romano-British cist in Green Bay, Bryher	
DESIGNATION:	Scheduled Monument, CA	LIST ENTRY NUMBER: 1014989
CONDITION:	Generally satisfactory but with significant localised problems	TREND: Declining
PRINCIPAL VULNERABILITY:	Collapse	NEW ENTRY?: No
OWNER TYPE:	Crown	CONTACT: Ann Preston-Jones 07917 642388

SITE NAME:	Prehistoric hut circle south of The Brow, Bryher	
DESIGNATION:	Scheduled Monument, CA	LIST ENTRY NUMBER: 1014990
CONDITION:	Generally satisfactory but with significant localised problems	TREND: Declining
PRINCIPAL VULNERABILITY:	Other	NEW ENTRY?: No
OWNER TYPE:	Crown	CONTACT: Ann Preston-Jones 07917 642388

#### PRIORITY CATEGORIES

- A** Immediate risk of further rapid deterioration or loss of fabric; no solution agreed.  
**B** Immediate risk of further rapid deterioration or loss of fabric; solution agreed but not yet implemented.  
**C** Slow decay; no solution agreed.

- D** Slow decay; solution agreed but not yet implemented.  
**E** Under repair or in fair to good repair, but no user identified; or under threat of vacancy with no obvious new user (applicable only to buildings capable of beneficial use).

- F** Repair scheme in progress and (where applicable) end use or user identified; or functionally redundant buildings with new use agreed but not yet implemented.

**NOTE**  
 Last year's priority category is shown in brackets (otherwise, New Entry is noted).

#### ABBREVIATIONS

CA	Conservation Area
LB	Listed Building
LPA	Local Planning Authority
NP	National Park
RPG	Registered Park and Garden
SM	Scheduled Monument
UA	Unitary Authority
WHS	World Heritage Site

SITE NAME:	<b>Prehistoric linear boundary and cairns south west of The Bar, Bryher</b>		
DESIGNATION:	Scheduled Monument, CA	LIST ENTRY NUMBER:	1016170
CONDITION:	Generally satisfactory but with significant localised problems	TREND:	Declining
PRINCIPAL VULNERABILITY:	Other	NEW ENTRY?:	No
OWNER TYPE:	Crown	CONTACT:	Ann Preston-Jones 07917 642388
SITE NAME:	<b>Prehistoric linear boundary SSE of The Island, Bryher</b>		
DESIGNATION:	Scheduled Monument, CA	LIST ENTRY NUMBER:	1014991
CONDITION:	Generally satisfactory but with significant localised problems	TREND:	Stable
PRINCIPAL VULNERABILITY:	Coastal erosion	NEW ENTRY?:	No
OWNER TYPE:	Crown	CONTACT:	Ann Preston-Jones 07917 642388
SITE NAME:	<b>Prehistoric cairns, entrance graves, field system and settlements and post-medieval kelp pits on Kittern Hill, Gugh, St. Agnes</b>		
DESIGNATION:	Scheduled Monument, CA	LIST ENTRY NUMBER:	1014792
CONDITION:	Generally unsatisfactory with major localised problems	TREND:	Stable
PRINCIPAL VULNERABILITY:	Scrub/tree growth	NEW ENTRY?:	No
OWNER TYPE:	Crown	CONTACT:	Nick Russell 0117 975 0671
SITE NAME:	<b>Prehistoric entrance grave and two round cairns on the Clapper of Works, Gugh, St. Agnes</b>		
DESIGNATION:	Scheduled Monument, CA	LIST ENTRY NUMBER:	1008337
CONDITION:	Generally satisfactory but with significant localised problems	TREND:	Declining
PRINCIPAL VULNERABILITY:	Plant growth	NEW ENTRY?:	No
OWNER TYPE:	Crown	CONTACT:	Ann Preston-Jones 07917 642388
SITE NAME:	<b>Prehistoric field system and post-medieval breastwork and maze on Castella Down, St. Agnes</b>		
DESIGNATION:	Scheduled Monument, CA	LIST ENTRY NUMBER:	1015697
CONDITION:	Generally satisfactory but with significant localised problems	TREND:	Stable
PRINCIPAL VULNERABILITY:	Visitor erosion - extensive	NEW ENTRY?:	No
OWNER TYPE:	Crown	CONTACT:	Ann Preston-Jones 07917 642388
SITE NAME:	<b>Kerbed round cairn with central cist on Gun Hill, St. Martin's</b>		
DESIGNATION:	Scheduled Monument, CA	LIST ENTRY NUMBER:	1013809
CONDITION:	Generally unsatisfactory with major localised problems	TREND:	Declining
PRINCIPAL VULNERABILITY:	Plant growth - General	NEW ENTRY?:	No
OWNER TYPE:	Crown	CONTACT:	Ann Preston-Jones 07917 642388
SITE NAME:	<b>Platform cairn on Turfy Hill, St. Martin's</b>		
DESIGNATION:	Scheduled Monument, CA	LIST ENTRY NUMBER:	1018114
CONDITION:	Generally unsatisfactory with major localised problems	TREND:	Declining
PRINCIPAL VULNERABILITY:	Plant growth	NEW ENTRY?:	No
OWNER TYPE:	Crown	CONTACT:	Ann Preston-Jones 07917 642388

## PRIORITY CATEGORIES

- A** Immediate risk of further rapid deterioration or loss of fabric; no solution agreed.  
**B** Immediate risk of further rapid deterioration or loss of fabric; solution agreed but not yet implemented.  
**C** Slow decay; no solution agreed.

- D** Slow decay; solution agreed but not yet implemented.  
**E** Under repair or in fair to good repair, but no user identified; or under threat of vacancy with no obvious new user (applicable only to buildings capable of beneficial use).

- F** Repair scheme in progress and (where applicable) end use or user identified; or functionally redundant buildings with new use agreed but not yet implemented.

**NOTE**  
 Last year's priority category is shown in brackets (otherwise, New Entry is noted).

## ABBREVIATIONS

CA	Conservation Area
LB	Listed Building
LPA	Local Planning Authority
NP	National Park
RPG	Registered Park and Garden
SM	Scheduled Monument
UA	Unitary Authority
WHS	World Heritage Site



SITE NAME:	Prehistoric cairn cemetery and field system on Tinkler's Hill, St. Martin's		
DESIGNATION:	Scheduled Monument, CA	LIST ENTRY NUMBER:	1018109
CONDITION:	Generally satisfactory but with significant localised problems	TREND:	Declining
PRINCIPAL VULNERABILITY:	Scrub/tree growth	NEW ENTRY?:	No
OWNER TYPE:	Crown	CONTACT:	Ann Preston-Jones 07917 642388
SITE NAME:	Prehistoric entrance grave, the middle one of three on Cruther's Hill, St. Martin's		
DESIGNATION:	Scheduled Monument, CA	LIST ENTRY NUMBER:	1013804
CONDITION:	Generally unsatisfactory with major localised problems	TREND:	Declining
PRINCIPAL VULNERABILITY:	Scrub/tree growth	NEW ENTRY?:	No
OWNER TYPE:	Crown	CONTACT:	Ann Preston-Jones 07917 642388
SITE NAME:	Prehistoric entrance grave, the northern one of three on Cruther's Hill, St. Martin's		
DESIGNATION:	Scheduled Monument, CA	LIST ENTRY NUMBER:	1013803
CONDITION:	Generally satisfactory but with significant localised problems	TREND:	Declining
PRINCIPAL VULNERABILITY:	Scrub/tree growth	NEW ENTRY?:	No
OWNER TYPE:	Crown	CONTACT:	Ann Preston-Jones 07917 642388
SITE NAME:	Prehistoric entrance grave, the southern one of three, and kerbed round cairn with cist on Cruther's Hill, St. Martin's		
DESIGNATION:	Scheduled Monument, CA	LIST ENTRY NUMBER:	1013805
CONDITION:	Generally unsatisfactory with major localised problems	TREND:	Declining
PRINCIPAL VULNERABILITY:	Scrub/tree growth	NEW ENTRY?:	No
OWNER TYPE:	Crown	CONTACT:	Ann Preston-Jones 07917 642388
SITE NAME:	Prehistoric field system and kerbed cairn, with post-medieval kelp pit and linear boundary on southern White Island, St. Martin's		
DESIGNATION:	Scheduled Monument, part in CA	LIST ENTRY NUMBER:	1014789
CONDITION:	Generally unsatisfactory with major localised problems	TREND:	Declining
PRINCIPAL VULNERABILITY:	Plant growth	NEW ENTRY?:	No
OWNER TYPE:	Crown	CONTACT:	Nick Russell 0117 975 0671
SITE NAME:	Ennor Castle, Old Town, St. Mary's		
DESIGNATION:	Scheduled Monument, CA	LIST ENTRY NUMBER:	1014994
CONDITION:	Generally unsatisfactory with major localised problems	TREND:	Stable
PRINCIPAL VULNERABILITY:	Scrub/tree growth	NEW ENTRY?:	No
OWNER TYPE:	Private	CONTACT:	Ann Preston-Jones 07917 642388
SITE NAME:	Hut circle settlement in Pendrathen, St. Mary's		
DESIGNATION:	Scheduled Monument, CA	LIST ENTRY NUMBER:	1015663
CONDITION:	Extensive significant problems	TREND:	Unknown
PRINCIPAL VULNERABILITY:	Coastal erosion	NEW ENTRY?:	No
OWNER TYPE:	Crown	CONTACT:	Ann Preston-Jones 07917 642388

## PRIORITY CATEGORIES

- A** Immediate risk of further rapid deterioration or loss of fabric; no solution agreed.
- B** Immediate risk of further rapid deterioration or loss of fabric; solution agreed but not yet implemented.
- C** Slow decay; no solution agreed.
- D** Slow decay; solution agreed but not yet implemented.
- E** Under repair or in fair to good repair, but no user identified; or under threat of vacancy with no obvious new user (applicable only to buildings capable of beneficial use).
- F** Repair scheme in progress and (where applicable) end use or user identified; or functionally redundant buildings with new use agreed but not yet implemented.

**NOTE**  
Last year's priority category is shown in brackets (otherwise, New Entry is noted).

## ABBREVIATIONS

CA	Conservation Area
LB	Listed Building
LPA	Local Planning Authority
NP	National Park
RPG	Registered Park and Garden
SM	Scheduled Monument
UA	Unitary Authority
WHS	World Heritage Site

SITE NAME:	Post-medieval breastwork, curtain wall and associated defensive structures on the periphery of The Garrison, St. Mary's		
DESIGNATION:	Scheduled Monument, LB grade I, CA	LIST ENTRY NUMBER:	1018370
CONDITION:	Generally unsatisfactory with major localised problems	TREND:	Declining
PRINCIPAL VULNERABILITY:	Coastal erosion	NEW ENTRY?:	No
OWNER TYPE:	Mixed, multiple owners	CONTACT:	Ann Preston-Jones 07917 642388
SITE NAME:	The Old Quay, Old Town Bay, St. Mary's		
DESIGNATION:	Scheduled Monument, CA	LIST ENTRY NUMBER:	1015656
CONDITION:	Generally satisfactory but with significant localised problems	TREND:	Declining
PRINCIPAL VULNERABILITY:	Coastal erosion	NEW ENTRY?:	No
OWNER TYPE:	Crown	CONTACT:	Ann Preston-Jones 07917 642388
SITE NAME:	World War II pillbox between Thomas' Porth and Porthaloo, St. Mary's		
DESIGNATION:	Scheduled Monument, CA	LIST ENTRY NUMBER:	1016517
CONDITION:	Generally satisfactory but with significant localised problems	TREND:	Declining
PRINCIPAL VULNERABILITY:	Collapse	NEW ENTRY?:	No
OWNER TYPE:	Crown	CONTACT:	Ann Preston-Jones 07917 642388
SITE NAME:	World War II pillbox west of Porth Hellick, 90 metres north of Drum Rock, St. Mary's		
DESIGNATION:	Scheduled Monument, CA	LIST ENTRY NUMBER:	1016516
CONDITION:	Extensive significant problems	TREND:	Stable
PRINCIPAL VULNERABILITY:	Plant growth	NEW ENTRY?:	No
OWNER TYPE:	Crown	CONTACT:	Ann Preston-Jones 07917 642388
SITE NAME:	Prehistoric cairn group on Abbey Hill, Tresco		
DESIGNATION:	Scheduled Monument, LB grade I, RPG grade I, CA	LIST ENTRY NUMBER:	1016183
CONDITION:	Generally satisfactory but with significant localised problems	TREND:	Stable
PRINCIPAL VULNERABILITY:	Visitor erosion - limited/localised	NEW ENTRY?:	No
OWNER TYPE:	Crown	CONTACT:	Ann Preston-Jones 07917 642388
SITE NAME:	Prehistoric field system and hut circle north of Crab's Ledge, Tresco		
DESIGNATION:	Scheduled Monument, CA	LIST ENTRY NUMBER:	1016422
CONDITION:	Generally unsatisfactory with major localised problems	TREND:	Declining
PRINCIPAL VULNERABILITY:	Coastal erosion	NEW ENTRY?:	No
OWNER TYPE:	Crown	CONTACT:	Ann Preston-Jones 07917 642388
SITE NAME:	Prehistoric field system and settlement in Bathinghouse Porth, Tresco		
DESIGNATION:	Scheduled Monument, CA	LIST ENTRY NUMBER:	1016423
CONDITION:	Generally satisfactory but with significant localised problems	TREND:	Declining
PRINCIPAL VULNERABILITY:	Coastal erosion	NEW ENTRY?:	No
OWNER TYPE:	Crown	CONTACT:	Ann Preston-Jones 07917 642388

## PRIORITY CATEGORIES

- A** Immediate risk of further rapid deterioration or loss of fabric; no solution agreed.  
**B** Immediate risk of further rapid deterioration or loss of fabric; solution agreed but not yet implemented.  
**C** Slow decay; no solution agreed.

- D** Slow decay; solution agreed but not yet implemented.  
**E** Under repair or in fair to good repair, but no user identified; or under threat of vacancy with no obvious new user (applicable only to buildings capable of beneficial use).

- F** Repair scheme in progress and (where applicable) end use or user identified; or functionally redundant buildings with new use agreed but not yet implemented.

**NOTE**  
 Last year's priority category is shown in brackets (otherwise, New Entry is noted).

## ABBREVIATIONS


CA	Conservation Area
LB	Listed Building
LPA	Local Planning Authority
NP	National Park
RPG	Registered Park and Garden
SM	Scheduled Monument
UA	Unitary Authority
WHS	World Heritage Site

SITE NAME:	<b>Prehistoric field system and settlement north of Appletree Point, Tresco</b>		
DESIGNATION:	Scheduled Monument, CA	LIST ENTRY NUMBER:	1016182
CONDITION:	Unknown	TREND:	Declining
PRINCIPAL VULNERABILITY:	Coastal erosion	NEW ENTRY?:	No
OWNER TYPE:	Crown	CONTACT:	Ann Preston-Jones 07917 642388


SITE NAME:	<b>Prehistoric to post-medieval funerary, field system and settlement remains, with post-medieval kelp pit and deer park on and adjacent to Samson, Tresco</b>		
DESIGNATION:	Scheduled Monument, part in CA	LIST ENTRY NUMBER:	1016509
CONDITION:	Extensive significant problems	TREND:	Declining
PRINCIPAL VULNERABILITY:	Plant growth	NEW ENTRY?:	No
OWNER TYPE:	Crown	CONTACT:	Ann Preston-Jones 07917 642388

SITE NAME:	<b>St Nicholas' Priory, Tresco</b>		
DESIGNATION:	Scheduled Monument, LB grade I, RPG grade I, CA	LIST ENTRY NUMBER:	1016184
CONDITION:	Generally satisfactory but with significant localised problems	TREND:	Stable
PRINCIPAL VULNERABILITY:	Collapse	NEW ENTRY?:	No
OWNER TYPE:	Crown	CONTACT:	Ann Preston-Jones 07917 642388


## NORTH SOMERSET (UA)

	SITE NAME:	<b>Ashton Court, Long Ashton</b>	Large country house with various elements dating from C15, C17, C18 and C19. House partly used but large part remains derelict and subject to slow but ongoing decay. The house has been the subject of negotiations between owners, Local Planning Authority, Historic England and other interested parties for many years. Historic England grant offered in 2011 for project development work, the majority of which was completed by 2013. Options Appraisal completed for Bristol City Council in May 2019. Historic England in ongoing discussions with Bristol City Council.  Contact: Sarah Ball 0117 975 0666
	DESIGNATION:	Listed Building grade I, RPG grade II*	
	CONDITION:	Very bad	
	OCCUPANCY:	Part occupied/part in use	
	PRIORITY CATEGORY:	C (C)	
	OWNER TYPE:	Local authority	
	LIST ENTRY NUMBER:	1129841	

© Historic England

	SITE NAME:	<b>Elms Colliery, Nailsea</b>	Known locally as Middle Engine Pit, this is one of the most complete examples of an early C19 colliery in England. However the surviving structures are in a poor and vulnerable condition. In 2019 Historic England grant-aided a programme of investigations, recording and stabilisation to some of the most vulnerable structures on site.  Contact: Alessandra Perrone 0117 975 1345
	DESIGNATION:	Scheduled Monument and Listed Building grade II	
	CONDITION:	Poor	
	OCCUPANCY:	Vacant/not in use	
	PRIORITY CATEGORY:	C (A)	
	OWNER TYPE:	Local authority	
	LIST ENTRY NUMBER:	1004533 and 1320976	

© Historic England

	SITE NAME:	<b>Birnbeck Pier, Weston-Super-Mare</b>	Birnbeck Pier is a unique and nationally important structure connecting the mainland below the Prince Consort Gardens to Birnbeck Island. Enforcement action in the form of a Repairs Notice was served on the owners in September 2019 but has not been complied with. The Council is now working towards the potential Compulsory Purchase Order of the pier with guidance and funding from Historic England.  Contact: John Ette 0117 975 0687
	DESIGNATION:	Listed Building grade II*, CA	
	CONDITION:	Very bad	
	OCCUPANCY:	Vacant/not in use	
	PRIORITY CATEGORY:	A (A)	
	OWNER TYPE:	Commercial company	
	LIST ENTRY NUMBER:	1129718	

© Historic England

### PRIORITY CATEGORIES

- A** Immediate risk of further rapid deterioration or loss of fabric; no solution agreed.
- B** Immediate risk of further rapid deterioration or loss of fabric; solution agreed but not yet implemented.
- C** Slow decay; no solution agreed.
- D** Slow decay; solution agreed but not yet implemented.
- E** Under repair or in fair to good repair, but no user identified; or under threat of vacancy with no obvious new user (applicable only to buildings capable of beneficial use).
- F** Repair scheme in progress and (where applicable) end use or user identified; or functionally redundant buildings with new use agreed but not yet implemented.

**NOTE**  
Last year's priority category is shown in brackets (otherwise, New Entry is noted).

### ABBREVIATIONS

CA	Conservation Area
LB	Listed Building
LPA	Local Planning Authority
NP	National Park
RPG	Registered Park and Garden
SM	Scheduled Monument
UA	Unitary Authority
WHS	World Heritage Site

SITE NAME:	<b>St George's Church, Church Road, Pill and Easton-in-Gordano</b>	Anglican parish Church. C14 and C15, restored in 1871-72 by Ewan Christian. West tower, nave with clerestorey, north and south aisle, south porch, chancel and vestry. Coursed rubble with freestone dressings; slate roofs behind embattled parapets. South roofs poor; walling and pointing in poor condition and spalling; drainage poor with damp and water ingress affecting floors.
DESIGNATION:	Listed Place of Worship grade II*	
CONDITION:	Poor	
PRIORITY CATEGORY:	C (New entry)	
OWNER TYPE:	Religious organisation	
LIST ENTRY NUMBER:	1129826	

Contact: Annie Evans 0117 975 0673



SITE NAME:	<b>St Mary's Church, Church Lane, Portbury</b>	C12 parish church, altered and extended early C13 and C14/C15, restored 1870-5. The stone slate roofs of the chancel, vestry and associated lean-to roofs have come to the end of their life. Water has been getting in causing ceiling plaster falls. A National Lottery Heritage Fund Grant for Places of Worship enabled roof repairs to be completed in 2014. However, further problems with the poor state of the sandstone wall, especially on the south transept, keeps the church at risk. A further National Lottery Heritage Fund grant has been awarded and the project development is nearing completion.
DESIGNATION:	Listed Place of Worship grade I	
CONDITION:	Poor	
PRIORITY CATEGORY:	C (C)	
OWNER TYPE:	Religious organisation	
LIST ENTRY NUMBER:	1311826	

Contact: Chris Miners 0117 975 1355

© Historic England

SITE NAME:	<b>Worlebury Camp: a large multivallate hillfort on Worlebury Hill, Weston-Super-Mare</b>		
DESIGNATION:	Scheduled Monument, part in CA	LIST ENTRY NUMBER:	1011260
CONDITION:	Generally unsatisfactory with major localised problems	TREND:	Declining
PRINCIPAL VULNERABILITY:	Forestry	NEW ENTRY?:	No
OWNER TYPE:	Local authority	CONTACT:	Alessandra Perrone 0117 975 1345

SITE NAME:	<b>Long barrow 350 metres south west of Cornerpool Farm, Wrington</b>		
DESIGNATION:	Scheduled Monument	LIST ENTRY NUMBER:	1008291
CONDITION:	Generally unsatisfactory with major localised problems	TREND:	Declining
PRINCIPAL VULNERABILITY:	Arable ploughing	NEW ENTRY?:	No
OWNER TYPE:	Private	CONTACT:	Alessandra Perrone 0117 975 1345

## PLYMOUTH, CITY OF (UA)



SITE NAME:	<b>Eggbuckland Keep</b>	Problems with water ingress, thought to be due to deterioration of ashfelt membrane between earthen ramparts above and masonry vaults beneath. Owner is in discussion with Historic England.
DESIGNATION:	Listed Building grade II*, SM	
CONDITION:	Very bad	
OCCUPANCY:	Vacant/not in use	
PRIORITY CATEGORY:	A (A)	
OWNER TYPE:	Private	

LIST ENTRY NUMBER: 1390897

Contact: Phil McMahon 0117 975 0699

© Historic England

### PRIORITY CATEGORIES

- A** Immediate risk of further rapid deterioration or loss of fabric; no solution agreed.
- B** Immediate risk of further rapid deterioration or loss of fabric; solution agreed but not yet implemented.
- C** Slow decay; no solution agreed.
- D** Slow decay; solution agreed but not yet implemented.
- E** Under repair or in fair to good repair, but no user identified; or under threat of vacancy with no obvious new user (applicable only to buildings capable of beneficial use).
- F** Repair scheme in progress and (where applicable) end use or user identified; or functionally redundant buildings with new use agreed but not yet implemented.

**NOTE**  
Last year's priority category is shown in brackets (otherwise, New Entry is noted).

### ABBREVIATIONS

CA	Conservation Area
LB	Listed Building
LPA	Local Planning Authority
NP	National Park
RPG	Registered Park and Garden
SM	Scheduled Monument
UA	Unitary Authority
WHS	World Heritage Site



© Historic England Archive

SITE NAME:	<b>Academy Theatre and Great Western Hotel (Palace Theatre), Union Street, Stonehouse, Plymouth</b>
DESIGNATION:	Listed Building grade II*, CA
CONDITION:	Very bad
OCCUPANCY:	Vacant/not in use
PRIORITY CATEGORY:	A (A)
OWNER TYPE:	Private
LIST ENTRY NUMBER:	1386483

Former variety theatre and hotel, built 1898. A significant building in an area where major regeneration has been underway. Historic England has offered grant aid in the past, which was not taken up. Temporary repairs were undertaken in 2013 and 2015 to make the theatre weathertight. Further temporary weatherproofing has been put in place in the last few years but as of 2020 a full condition report and detailed scheme of repairs, and a business plan for reuse of the building, are still required.

Contact: Annie Evans 0117 975 0673



© Historic England Archive

SITE NAME:	<b>Knowle Battery</b>
DESIGNATION:	Scheduled Monument
CONDITION:	Fair
OCCUPANCY:	Vacant/not in use
PRIORITY CATEGORY:	C (C)
OWNER TYPE:	Local authority
LIST ENTRY NUMBER:	1002614

Palmerston Fort; part of the site is now the grounds of a primary school. Historic England funded a Condition Survey of the structure with proposals for refurbishment in preparation for re-use of the guardhouse, and a five year Management Agreement to control vegetation. Funding from Historic England and Plymouth City Council addressed the most urgent repair issues and the shell is now in good repair, but there are still issues with water ingress from the land behind the guardhouse. Long-term use is still required. Until a new use is in place the site remains very vulnerable to vandalism.

Contact: Annie Evans 0117 975 0673



© Historic England Archive

SITE NAME:	<b>Agaton Fort, Plymouth</b>
DESIGNATION:	Scheduled Monument
CONDITION:	Fair
OCCUPANCY:	Vacant/not in use
PRIORITY CATEGORY:	C (C)
OWNER TYPE:	Government or agency
LIST ENTRY NUMBER:	1002613

One of the ring of C19 land forts built to defend Plymouth. Overlooks River Tamar. Irregular pentagonal plan, with deep ditch on four sides protected by caponiers and a counterscarp gallery. Internally the officer's quarters, cookhouse and barracks, seven of twenty open gun positions, one Haxo casement, five expense magazines and two of previous six mortar batteries survive. Ceased military use in 1958 but was used as Heavy Goods Vehicle testing centre (partly in a modern building) until 2015. Vacancy is concerning and there are significant problems with dry rot and vegetation management.

Contact: Annie Evans 0117 975 0673



© Historic England

SITE NAME:	<b>Amphitheatre in grounds of Saltram House, Merafield Road, Plympton</b>
DESIGNATION:	Listed Building grade II*, RPG grade II*
CONDITION:	Poor
OCCUPANCY:	N/A
PRIORITY CATEGORY:	C (C)
OWNER TYPE:	Charity (heritage)
LIST ENTRY NUMBER:	1386231

Late C18 screen wall fronting rock-cut grottos overlooking the River Plym. Surrounding rock faces have become unstable and are subject to collapse. A condition survey of the structure has recently been undertaken, and the owners are in the process of updating their conservation management plan for the Saltram Estate. However, no physical repair works are believed to have been undertaken yet.

Contact: Annie Evans 0117 975 0673



© Historic England

SITE NAME:	<b>Boringdon Arch, Plymbridge Road, Plymouth</b>
DESIGNATION:	Listed Building grade II* and Scheduled Monument
CONDITION:	Poor
OCCUPANCY:	N/A
PRIORITY CATEGORY:	C (C)
OWNER TYPE:	Private, multiple owners
LIST ENTRY NUMBER:	1386330 and 1020565

Designed by Robert Adam and built in 1783, built as a triumphal arch and eye-catcher to be viewed from Saltram House. Now within a golf course. It was advertised for sale in 2014 but was not sold, and remains in a state of slow decay. There is scope for limited reuse of the former lodges (now roofless ruins) behind the arch flank walls to be reused for beneficial purposes, but access remains a constraint.

Contact: Simon Hickman 0117 975 0717

**PRIORITY CATEGORIES**

- A** Immediate risk of further rapid deterioration or loss of fabric; no solution agreed.
- B** Immediate risk of further rapid deterioration or loss of fabric; solution agreed but not yet implemented.
- C** Slow decay; no solution agreed.

- D** Slow decay; solution agreed but not yet implemented.
- E** Under repair or in fair to good repair, but no user identified; or under threat of vacancy with no obvious new user (applicable only to buildings capable of beneficial use).

- F** Repair scheme in progress and (where applicable) end use or user identified; or functionally redundant buildings with new use agreed but not yet implemented.

**NOTE**  
Last year's priority category is shown in brackets (otherwise, New Entry is noted).

**ABBREVIATIONS**

- CA** Conservation Area
- LB** Listed Building
- LPA** Local Planning Authority
- NP** National Park
- RPG** Registered Park and Garden
- SM** Scheduled Monument
- UA** Unitary Authority
- WHS** World Heritage Site




© Plymouth City Council

SITE NAME:	<b>Efford Fort and Emplacement, Military Road, Efford</b>
DESIGNATION:	Scheduled Monument
CONDITION:	Very bad
OCCUPANCY:	Part occupied/part in use
PRIORITY CATEGORY:	A (A)
OWNER TYPE:	Mixed, multiple owners
LIST ENTRY NUMBER:	1021135

Palmerston Fort built between 1863 and 1869. Partially occupied, as the parade ground is used for seasonal accommodation whilst buildings are vacant or used for storage. Buildings are suffering from benign neglect with heavy vegetation growth on the ramparts which may lead to water penetration and structural problems. No solution agreed as of 2019.

Contact: Annie Evans 0117 975 0673



© Historic England

SITE NAME:	<b>Melville Building, Royal William Yard, Plymouth</b>
DESIGNATION:	Listed Building grade I, CA
CONDITION:	Poor
OCCUPANCY:	Part occupied/part in use
PRIORITY CATEGORY:	F (F)
OWNER TYPE:	Local authority
LIST ENTRY NUMBER:	1378531

The Melville building was constructed c1826-1832 as stores and offices for the Victualling Board to the design of Sir John Rennie Jnr, and forms part of the impressive Royal William Yard. Planning permission in place for conversion to mixed use development. First phase of repair and conversion works to approximately a third of the building, including the north range, was completed in early 2020, with Historic England grant-aiding the repair of the roofs and external walls. A second phase, partly funded by the Cultural Recovery Fund, encompasses the west range and is due for completion in 2021.

Contact: Sarah Ball 0117 975 0666



© Historic England

SITE NAME:	<b>Oddfellows Hall, Ker Street, Devonport</b>
DESIGNATION:	Listed Building grade I, CA
CONDITION:	Poor
OCCUPANCY:	Occupied/in use
PRIORITY CATEGORY:	C (C)
OWNER TYPE:	Private
LIST ENTRY NUMBER:	1322006

Hall built 1823 by John Foulston, in the Egyptian style. Part of a group with the Guildhall and Devonport Column. Egyptian columns flank a central, recessed porch. Currently used as a social club and in poor repair. Historic England grant-aided a feasibility study and emergency repairs to the roof, completed in 2007. The building has been acquired by new owners. Historic England has met with the new owners and is in discussions over the future repair of the building.

Contact: Annie Evans 0117 975 0673



© Historic England

SITE NAME:	<b>Old Cooperage, Royal William Yard, Plymouth</b>
DESIGNATION:	Listed Building grade I, CA
CONDITION:	Poor
OCCUPANCY:	Vacant/not in use
PRIORITY CATEGORY:	C (C)
OWNER TYPE:	Local authority
LIST ENTRY NUMBER:	1378536

The Cooperage was built c1826-1832 for the Victualling Board, and forms part of the Royal William Yard. Part of the Cooperage has been successfully converted into artists' studios; Historic England grant-aided the stone conservation works. A sustainable future for the rest of the Cooperage is being explored by the leaseholder and Historic England have grant-aided urgent repairs to the rest of undeveloped sections of the building. Historic England is in a continuing dialogue with the leaseholder.

Contact: Sarah Ball 0117 975 0666



© Historic England

SITE NAME:	<b>South Saw Mills, South Yard, HM Naval Base, Plymouth</b>
DESIGNATION:	Listed Building grade II*
CONDITION:	Fair
OCCUPANCY:	Vacant/not in use
PRIORITY CATEGORY:	E (E)
OWNER TYPE:	Government or agency
LIST ENTRY NUMBER:	1388413

Sawmill built between 1856 and 1859. The saw mills ceased to be used as such in 1987, but the ground floor remained in light industrial and storage use until 1997. An options report was issued in 2010, but the building remains vacant with no identifiable use. The roof was provided with a large net in 2017 to prevent dislodged roofing materials becoming flying projectiles.

Contact: Simon Hickman 0117 975 0717

**PRIORITY CATEGORIES**

- A** Immediate risk of further rapid deterioration or loss of fabric; no solution agreed.
- B** Immediate risk of further rapid deterioration or loss of fabric; solution agreed but not yet implemented.
- C** Slow decay; no solution agreed.
- D** Slow decay; solution agreed but not yet implemented.
- E** Under repair or in fair to good repair, but no user identified; or under threat of vacancy with no obvious new user (applicable only to buildings capable of beneficial use).
- F** Repair scheme in progress and (where applicable) end use or user identified; or functionally redundant buildings with new use agreed but not yet implemented.

**NOTE**  
Last year's priority category is shown in brackets (otherwise, New Entry is noted).

**ABBREVIATIONS**

- CA** Conservation Area
- LB** Listed Building
- LPA** Local Planning Authority
- NP** National Park
- RPG** Registered Park and Garden
- SM** Scheduled Monument
- UA** Unitary Authority
- WHS** World Heritage Site



© Historic England

SITE NAME:	South Smithery, South Yard, HM Naval Base, Plymouth
DESIGNATION:	Listed Building grade II*
CONDITION:	Very bad
OCCUPANCY:	Vacant/not in use
PRIORITY CATEGORY:	A (A)
OWNER TYPE:	Government or agency
LIST ENTRY NUMBER:	1392692

Dockyard smithery built 1771, modified C19 and reconstructed c1897. It remained in use until 1987 when structural faults were discovered. There is continued deterioration of the roof, masonry and interiors. An options report was issued in 2010, but a repair strategy has not yet been put in place. In 2017 a large net was installed on the roof to prevent dislodged roofing materials falling in high winds.

Contact: Simon Hickman 0117 975 0717



© Historic England

SITE NAME:	The coastal fortifications of Drake's Island, Plymouth
DESIGNATION:	Scheduled Monument, LB grade II
CONDITION:	Poor
OCCUPANCY:	Vacant/not in use
PRIORITY CATEGORY:	D (D)
OWNER TYPE:	Mixed, multiple owners
LIST ENTRY NUMBER:	1010910

The island incorporates numerous defences/military monuments from 1549 to C20. It was held for Parliament during the Civil War and used for defence purposes until 1958. All buildings and structures are in a derelict condition. A planning application for conversion to hotel use was granted in 2017, works are yet to commence.

Contact: Helen Woodhouse 0117 975 0676



© Historic England

SITE NAME:	Woodland Fort, Crownhill Road, Crownhill
DESIGNATION:	Scheduled Monument
CONDITION:	Very bad
OCCUPANCY:	Part occupied/part in use
PRIORITY CATEGORY:	C (C)
OWNER TYPE:	Local authority
LIST ENTRY NUMBER:	1002615

Palmerston Fort, built between 1863 and 1869. Part of barrack block is in use as a social club, but the rest is empty. Remedial repairs have been undertaken and some of the heavy vegetation has recently been cleared. Site is prone to vandalism and rubbish dumping. Historic England grant-aided repair works in 2016-17 which has cleared part of the ditch and helped to drain the caponier, but considerable further work is still required.

Contact: Annie Evans 0117 975 0673



© Historic England

SITE NAME:	Church of St Mary and All Saints, Church Road, Plymouth
DESIGNATION:	Listed Place of Worship grade II*
CONDITION:	Poor
PRIORITY CATEGORY:	D (D)
OWNER TYPE:	Religious organisation
LIST ENTRY NUMBER:	1330541

Roof coverings are desperately in need of renewal, particularly the nave and inner slopes of north and south aisle. Slates to these areas have previously been covered with bitumen-coated hessian and will not be reusable for repairs. Valley gutter also needs renewing. Interior suffers from condensation and poor ventilation. Gullies need clearing out. Downpipe to tower leaking or blocked. Some ivy growth to masonry. Buttresses need repointing. Excessive tree growth near north wall. A bid to the last round of Listed Places of Worship Roof Repair Grants in 2016 was unsuccessful.

Contact: Annie Evans 0117 975 0673

SITE NAME:	Austin Fort and section of military road	LIST ENTRY NUMBER:	1021380
DESIGNATION:	Scheduled Monument	TREND:	Stable
CONDITION:	Generally satisfactory but with significant localised problems	NEW ENTRY?:	No
PRINCIPAL VULNERABILITY:	Scrub/tree growth	CONTACT:	Annie Evans 0117 975 0673
OWNER TYPE:	Local authority		

**PRIORITY CATEGORIES**

- A** Immediate risk of further rapid deterioration or loss of fabric; no solution agreed.
- B** Immediate risk of further rapid deterioration or loss of fabric; solution agreed but not yet implemented.
- C** Slow decay; no solution agreed.
- D** Slow decay; solution agreed but not yet implemented.
- E** Under repair or in fair to good repair, but no user identified; or under threat of vacancy with no obvious new user (applicable only to buildings capable of beneficial use).
- F** Repair scheme in progress and (where applicable) end use or user identified; or functionally redundant buildings with new use agreed but not yet implemented.

**NOTE**  
Last year's priority category is shown in brackets (otherwise, New Entry is noted).

**ABBREVIATIONS**

- CA** Conservation Area
- LB** Listed Building
- LPA** Local Planning Authority
- NP** National Park
- RPG** Registered Park and Garden
- SM** Scheduled Monument
- UA** Unitary Authority
- WHS** World Heritage Site

SITE NAME:	<b>Efford Fort and Efford Emplacement, Military Road, Efford</b>		
DESIGNATION:	Scheduled Monument	LIST ENTRY NUMBER:	1021135
CONDITION:	Generally satisfactory but with significant localised problems	TREND:	Declining
PRINCIPAL VULNERABILITY:	Deterioration - in need of management	NEW ENTRY?:	No
OWNER TYPE:	Charity (non-heritage)	CONTACT:	Annie Evans 0117 975 0673
<hr/>			
SITE NAME:	<b>Fort Stamford</b>		
DESIGNATION:	Scheduled Monument	LIST ENTRY NUMBER:	1002544
CONDITION:	Generally unsatisfactory with major localised problems	TREND:	Declining
PRINCIPAL VULNERABILITY:	Permitted development	NEW ENTRY?:	No
OWNER TYPE:	Private	CONTACT:	Andy Crabb 01626 832093
<hr/>			
SITE NAME:	<b>Plympton Castle</b>		
DESIGNATION:	Scheduled Monument, LB grade II*, CA	LIST ENTRY NUMBER:	1003865
CONDITION:	Generally unsatisfactory with major localised problems	TREND:	Declining
PRINCIPAL VULNERABILITY:	Scrub/tree growth	NEW ENTRY?:	No
OWNER TYPE:	Local authority	CONTACT:	Andy Crabb 01626 832093
<hr/>			
SITE NAME:	<b>Laira Battery</b>		
DESIGNATION:	Scheduled Monument	LIST ENTRY NUMBER:	1021134
CONDITION:	Generally satisfactory but with significant localised problems	TREND:	Stable
PRINCIPAL VULNERABILITY:	Deterioration - in need of management	NEW ENTRY?:	No
OWNER TYPE:	Private, multiple owners	CONTACT:	Andy Crabb 01626 832093
<hr/>			
SITE NAME:	<b>Laira Emplacement, immediately south west of Laira Battery</b>		
DESIGNATION:	Scheduled Monument	LIST ENTRY NUMBER:	1020686
CONDITION:	Generally unsatisfactory with major localised problems	TREND:	Declining
PRINCIPAL VULNERABILITY:	Development requiring planning permission	NEW ENTRY?:	No
OWNER TYPE:	Private	CONTACT:	Andy Crabb 01626 832093
<hr/>			
SITE NAME:	<b>Plympton Priory</b>		
DESIGNATION:	Scheduled Monument	LIST ENTRY NUMBER:	1017594
CONDITION:	Extensive significant problems	TREND:	Declining
PRINCIPAL VULNERABILITY:	Development requiring planning permission	NEW ENTRY?:	No
OWNER TYPE:	Mixed, multiple owners	CONTACT:	Andy Crabb 01626 832093
<hr/>			
SITE NAME:	<b>Lee Moor Tramway Bridge</b>		
DESIGNATION:	Scheduled Monument	LIST ENTRY NUMBER:	1002637
CONDITION:	Generally satisfactory but with significant localised problems	TREND:	Stable
PRINCIPAL VULNERABILITY:	Collapse	NEW ENTRY?:	No
OWNER TYPE:	Mixed, multiple owners	CONTACT:	Andy Crabb 01626 832093

**PRIORITY CATEGORIES**

- A** Immediate risk of further rapid deterioration or loss of fabric; no solution agreed.  
**B** Immediate risk of further rapid deterioration or loss of fabric; solution agreed but not yet implemented.  
**C** Slow decay; no solution agreed.

- D** Slow decay; solution agreed but not yet implemented.  
**E** Under repair or in fair to good repair, but no user identified; or under threat of vacancy with no obvious new user (applicable only to buildings capable of beneficial use).

- F** Repair scheme in progress and (where applicable) end use or user identified; or functionally redundant buildings with new use agreed but not yet implemented.

**NOTE**  
 Last year's priority category is shown in brackets (otherwise, New Entry is noted).

**ABBREVIATIONS**

CA	Conservation Area
LB	Listed Building
LPA	Local Planning Authority
NP	National Park
RPG	Registered Park and Garden
SM	Scheduled Monument
UA	Unitary Authority
WHS	World Heritage Site



SITE NAME:	<b>Stonehouse Manor wall</b>		
DESIGNATION:	Scheduled Monument, part in CA	LIST ENTRY NUMBER:	1003850
CONDITION:	Generally unsatisfactory with major localised problems	TREND:	Declining
PRINCIPAL VULNERABILITY:	Collapse	NEW ENTRY?:	No
OWNER TYPE:	Local authority	CONTACT:	Andy Crabb 01626 832093

SITE NAME:	<b>The coastal fortifications of Drake's Island</b>		
DESIGNATION:	Scheduled Monument, LB grade II	LIST ENTRY NUMBER:	1010910
CONDITION:	Generally satisfactory but with significant localised problems	TREND:	Declining
PRINCIPAL VULNERABILITY:	Development requiring planning permission	NEW ENTRY?:	No
OWNER TYPE:	Mixed, multiple owners	CONTACT:	Helen Woodhouse 0117 975 0676

SITE NAME:	<b>Woodland Fort</b>		
DESIGNATION:	Scheduled Monument	LIST ENTRY NUMBER:	1002615
CONDITION:	Generally unsatisfactory with major localised problems	TREND:	Stable
PRINCIPAL VULNERABILITY:	Deterioration - in need of management	NEW ENTRY?:	No
OWNER TYPE:	Local authority	CONTACT:	Annie Evans 0117 975 0673

## SOMERSET

## EXMOOR (NP)



© T. Thurlow HBO with kind permission of Exmoor National Park Authority

SITE NAME:	<b>Dovecote at Little Blackford, Selworthy, Somerset West and Taunton</b>
DESIGNATION:	Scheduled Monument, LB grade II*
CONDITION:	Poor
OCCUPANCY:	Vacant/not in use
PRIORITY CATEGORY:	A (A)
OWNER TYPE:	Charity (heritage)
LIST ENTRY NUMBER:	1020774

This dovecote which survives well requires some repointing, limewashing and repairs to the roof covering in order to secure it in good condition.

Contact: John Ette 0117 975 0687



© T. Thurlow HBO with kind permission of Exmoor National Park Authority

SITE NAME:	<b>Packhorse Bridge about 50 metres west of Lyncombe, Winsford, Somerset West and Taunton</b>
DESIGNATION:	Listed Building grade II*
CONDITION:	Poor
OCCUPANCY:	N/A
PRIORITY CATEGORY:	C (C)
OWNER TYPE:	Private
LIST ENTRY NUMBER:	1174159

Packhorse Bridge. C17-C18, possibly earlier. Lias. Dry stone flat bedded rubble; single span, pointed arch; rubble voussoirs; curved abutments; parapet of undressed stone set on end, ramped up to centre. Hump-backed bridge with remains of pebble pathway. A recent condition survey has identified loss or covering of cobble pathway, partial loss of parapet, cracking above the arch and extensive plant growth including ivy and large saplings rooting into fabric. Historic England has met the owners to discuss repairs.

Contact: Annie Evans 0117 975 0673

## PRIORITY CATEGORIES

- A** Immediate risk of further rapid deterioration or loss of fabric; no solution agreed.
- B** Immediate risk of further rapid deterioration or loss of fabric; solution agreed but not yet implemented.
- C** Slow decay; no solution agreed.
- D** Slow decay; solution agreed but not yet implemented.
- E** Under repair or in fair to good repair, but no user identified; or under threat of vacancy with no obvious new user (applicable only to buildings capable of beneficial use).
- F** Repair scheme in progress and (where applicable) end use or user identified; or functionally redundant buildings with new use agreed but not yet implemented.

**NOTE**  
Last year's priority category is shown in brackets (otherwise, New Entry is noted).

## ABBREVIATIONS

CA	Conservation Area
LB	Listed Building
LPA	Local Planning Authority
NP	National Park
RPG	Registered Park and Garden
SM	Scheduled Monument
UA	Unitary Authority
WHS	World Heritage Site

SITE NAME:	<b>Bury Castle, Brompton Regis, Somerset West and Taunton</b>		
DESIGNATION:	Scheduled Monument	LIST ENTRY NUMBER:	1006170
CONDITION:	Generally satisfactory but with significant localised problems	TREND:	Declining
PRINCIPAL VULNERABILITY:	Bracken	NEW ENTRY?:	No
OWNER TYPE:	Private	CONTACT:	Charlotte Russell 01271 831505
SITE NAME:	<b>Bat's Castle: a small multivallate hillfort and associated outwork, Carhampton, Somerset West and Taunton</b>		
DESIGNATION:	Scheduled Monument, RPG grade II*	LIST ENTRY NUMBER:	1007667
CONDITION:	Generally unsatisfactory with major localised problems	TREND:	Declining
PRINCIPAL VULNERABILITY:	Bracken	NEW ENTRY?:	No
OWNER TYPE:	Crown	CONTACT:	Charlotte Russell 01271 831505
SITE NAME:	<b>Mounsey Castle, Dulverton, Somerset West and Taunton</b>		
DESIGNATION:	Scheduled Monument	LIST ENTRY NUMBER:	1021357
CONDITION:	Extensive significant problems	TREND:	Declining
PRINCIPAL VULNERABILITY:	Bracken	NEW ENTRY?:	No
OWNER TYPE:	Private	CONTACT:	Charlotte Russell 01271 831505
SITE NAME:	<b>Black Ball Camp: a later prehistoric defended settlement on Gallox Hill, Dunster, Somerset West and Taunton</b>		
DESIGNATION:	Scheduled Monument, RPG grade II*	LIST ENTRY NUMBER:	1007668
CONDITION:	Extensive significant problems	TREND:	Declining
PRINCIPAL VULNERABILITY:	Bracken	NEW ENTRY?:	No
OWNER TYPE:	Crown	CONTACT:	Charlotte Russell 01271 831505
SITE NAME:	<b>St Leonard's Well, Dunster, Somerset West and Taunton</b>		
DESIGNATION:	Scheduled Monument	LIST ENTRY NUMBER:	1021154
CONDITION:	Generally satisfactory but with significant localised problems	TREND:	Improving
PRINCIPAL VULNERABILITY:	Deterioration - in need of management	NEW ENTRY?:	No
OWNER TYPE:	Crown	CONTACT:	Charlotte Russell 01271 831505
SITE NAME:	<b>Almsworthy Common: a stone alignment 560 metres south west of Chetsford Bridge, Exford, Somerset West and Taunton</b>		
DESIGNATION:	Scheduled Monument	LIST ENTRY NUMBER:	1015017
CONDITION:	Generally satisfactory but with minor localised problems	TREND:	Declining
PRINCIPAL VULNERABILITY:	Stock erosion - localised/limited	NEW ENTRY?:	No
OWNER TYPE:	Charity (heritage)	CONTACT:	Charlotte Russell 01271 831505
SITE NAME:	<b>Chains Valley stone alignment 400 metres north west of Exe Head, Exmoor, Somerset West and Taunton</b>		
DESIGNATION:	Scheduled Monument	LIST ENTRY NUMBER:	1014278
CONDITION:	Extensive significant problems	TREND:	Declining
PRINCIPAL VULNERABILITY:	Plant growth - General	NEW ENTRY?:	No
OWNER TYPE:	Local authority	CONTACT:	Charlotte Russell 01271 831505

**PRIORITY CATEGORIES**

- A** Immediate risk of further rapid deterioration or loss of fabric; no solution agreed.  
**B** Immediate risk of further rapid deterioration or loss of fabric; solution agreed but not yet implemented.  
**C** Slow decay; no solution agreed.

- D** Slow decay; solution agreed but not yet implemented.  
**E** Under repair or in fair to good repair, but no user identified; or under threat of vacancy with no obvious new user (applicable only to buildings capable of beneficial use).

- F** Repair scheme in progress and (where applicable) end use or user identified; or functionally redundant buildings with new use agreed but not yet implemented.

**NOTE**  
 Last year's priority category is shown in brackets (otherwise, New Entry is noted).

**ABBREVIATIONS**

CA	Conservation Area
LB	Listed Building
LPA	Local Planning Authority
NP	National Park
RPG	Registered Park and Garden
SM	Scheduled Monument
UA	Unitary Authority
WHS	World Heritage Site

SITE NAME:	<b>Cow Castle, Exmoor, Somerset West and Taunton</b>		
DESIGNATION:	Scheduled Monument	LIST ENTRY NUMBER:	1002955
CONDITION:	Generally satisfactory but with significant localised problems	TREND:	Stable
PRINCIPAL VULNERABILITY:	Bracken	NEW ENTRY?:	No
OWNER TYPE:	Private	CONTACT:	Charlotte Russell 01271 831505
SITE NAME:	<b>Kittuck stone setting and cairn, 200 metres south west of Three Combes Foot, Exmoor, Somerset West and Taunton</b>		
DESIGNATION:	Scheduled Monument	LIST ENTRY NUMBER:	1014284
CONDITION:	Extensive significant problems	TREND:	Declining
PRINCIPAL VULNERABILITY:	Vehicle damage/erosion - extensive	NEW ENTRY?:	No
OWNER TYPE:	Local authority	CONTACT:	Charlotte Russell 01271 831505
SITE NAME:	<b>Sweetworthy deserted medieval settlement, Luccombe, Somerset West and Taunton</b>		
DESIGNATION:	Scheduled Monument	LIST ENTRY NUMBER:	1008469
CONDITION:	Generally unsatisfactory with major localised problems	TREND:	Declining
PRINCIPAL VULNERABILITY:	Plant growth	NEW ENTRY?:	No
OWNER TYPE:	Charity (heritage)	CONTACT:	Charlotte Russell 01271 831505
SITE NAME:	<b>Berry Castle, Iron Age enclosure in Berry Castle Wood, Luccombe / Porlock, Somerset West and Taunton</b>		
DESIGNATION:	Scheduled Monument	LIST ENTRY NUMBER:	1006204
CONDITION:	Generally unsatisfactory with major localised problems	TREND:	Declining
PRINCIPAL VULNERABILITY:	Bracken	NEW ENTRY?:	No
OWNER TYPE:	Local authority	CONTACT:	Charlotte Russell 01271 831505
SITE NAME:	<b>Allerford packhorse bridge, immediately north of Cross Lane Farm, Selworthy, Somerset West and Taunton</b>		
DESIGNATION:	Scheduled Monument, CA	LIST ENTRY NUMBER:	1020776
CONDITION:	Generally satisfactory but with significant localised problems	TREND:	Declining
PRINCIPAL VULNERABILITY:	Deterioration - in need of management	NEW ENTRY?:	No
OWNER TYPE:	Mixed, multiple owners	CONTACT:	Charlotte Russell 01271 831505
SITE NAME:	<b>Earthwork enclosure on Rodhuish Common, 300 metres west of Moor Barn, Withycombe, Somerset West and Taunton</b>		
DESIGNATION:	Scheduled Monument	LIST ENTRY NUMBER:	1021122
CONDITION:	Generally unsatisfactory with major localised problems	TREND:	Declining
PRINCIPAL VULNERABILITY:	Bracken	NEW ENTRY?:	No
OWNER TYPE:	Crown	CONTACT:	Charlotte Russell 01271 831505
SITE NAME:	<b>Brewer's Castle, Withypool and Hawkridge, Somerset West and Taunton</b>		
DESIGNATION:	Scheduled Monument	LIST ENTRY NUMBER:	1021358
CONDITION:	Generally unsatisfactory with major localised problems	TREND:	Declining
PRINCIPAL VULNERABILITY:	Scrub/tree growth	NEW ENTRY?:	No
OWNER TYPE:	Private	CONTACT:	Charlotte Russell 01271 831505

**PRIORITY CATEGORIES**

- A** Immediate risk of further rapid deterioration or loss of fabric; no solution agreed.
- B** Immediate risk of further rapid deterioration or loss of fabric; solution agreed but not yet implemented.
- C** Slow decay; no solution agreed.
- D** Slow decay; solution agreed but not yet implemented.
- E** Under repair or in fair to good repair, but no user identified; or under threat of vacancy with no obvious new user (applicable only to buildings capable of beneficial use).
- F** Repair scheme in progress and (where applicable) end use or user identified; or functionally redundant buildings with new use agreed but not yet implemented.

**NOTE**  
Last year's priority category is shown in brackets (otherwise, New Entry is noted).

**ABBREVIATIONS**

CA	Conservation Area
LB	Listed Building
LPA	Local Planning Authority
NP	National Park
RPG	Registered Park and Garden
SM	Scheduled Monument
UA	Unitary Authority
WHS	World Heritage Site

SITE NAME:	<b>Brightworthy Barrows on Withypool Common, Withypool and Hawkridge, Somerset West and Taunton</b>		
DESIGNATION:	Scheduled Monument	LIST ENTRY NUMBER:	1021264
CONDITION:	Generally unsatisfactory with major localised problems	TREND:	Declining
PRINCIPAL VULNERABILITY:	Visitor erosion - extensive	NEW ENTRY?:	No
OWNER TYPE:	Private	CONTACT:	Charlotte Russell 01271 831505

SITE NAME:	<b>Stone circle on Withypool Hill 670 metres ESE of Portford Bridge, Withypool and Hawkridge, Somerset West and Taunton</b>		
DESIGNATION:	Scheduled Monument	LIST ENTRY NUMBER:	1021261
CONDITION:	Generally satisfactory but with significant localised problems	TREND:	Improving
PRINCIPAL VULNERABILITY:	Visitor erosion - extensive	NEW ENTRY?:	No
OWNER TYPE:	Private	CONTACT:	Charlotte Russell 01271 831505

## MENDIP



© Historic England

SITE NAME:	<b>Kilmersdon Lodges, Kilmersdon</b>	Pair of lodges, gate piers and gates, associated with Ammerdown House, built from 1788 to 1794, situated on the edge of late C18 to early C19 park. The lodges were ruinous when listed in the 1960s and their potential for reuse is limited by their size. A feasibility study has been undertaken but the scale of the project indicated was prohibitive. A schedule of work has been undertaken to stabilise the surviving fabric; however, the building has no roof and remains vulnerable (2021).
DESIGNATION:	Listed Building grade II*, RPG grade II*	
CONDITION:	Poor	
OCCUPANCY:	Vacant/not in use	
PRIORITY CATEGORY:	E (E)	
OWNER TYPE:	Private	
LIST ENTRY NUMBER:	1307411	Contact: Rhiannon Rhys 0117 975 0685



© Historic England

SITE NAME:	<b>Former Anglo-Bavarian Brewery, Commercial Road, Shepton Mallet</b>	Brewery, now warehouses, built in 1864. Whilst partly occupied at ground floor level, most of the building has been vacant for many years. A feasibility study has been undertaken which has identified a substantial conservation deficit. A partial collapse has now been repaired. No further work has been undertaken as of 2021.
DESIGNATION:	Listed Building grade II*, CA	
CONDITION:	Poor	
OCCUPANCY:	Part occupied/part in use	
PRIORITY CATEGORY:	A (A)	
OWNER TYPE:	Commercial company	
LIST ENTRY NUMBER:	1296561	Contact: Rhiannon Rhys 0117 975 0685



© Mendip District Council

SITE NAME:	<b>Outbuilding about 30 metres west of Higher Southtown Farm, Southtown Lane, West Pennard</b>	Early C17 timber-framed brewhouse later utilised as a cottage, now part calf shed/hay store. In poor condition due to lack of maintenance and beneficial use for many years. Emergency clearance and stabilisation works to the building have been undertaken by Mendip District Council. The site passed into new ownership in Spring 2020 and we look forward to discussing its future with the new owners.
DESIGNATION:	Listed Building grade II*	
CONDITION:	Poor	
OCCUPANCY:	Vacant/not in use	
PRIORITY CATEGORY:	C (C)	
OWNER TYPE:	Private	
LIST ENTRY NUMBER:	1175928	Contact: Sarah Ball 0117 975 0666

### PRIORITY CATEGORIES

- A** Immediate risk of further rapid deterioration or loss of fabric; no solution agreed.
- B** Immediate risk of further rapid deterioration or loss of fabric; solution agreed but not yet implemented.
- C** Slow decay; no solution agreed.
- D** Slow decay; solution agreed but not yet implemented.
- E** Under repair or in fair to good repair, but no user identified; or under threat of vacancy with no obvious new user (applicable only to buildings capable of beneficial use).
- F** Repair scheme in progress and (where applicable) end use or user identified; or functionally redundant buildings with new use agreed but not yet implemented.

**NOTE**  
Last year's priority category is shown in brackets (otherwise, New Entry is noted).

### ABBREVIATIONS

CA	Conservation Area
LB	Listed Building
LPA	Local Planning Authority
NP	National Park
RPG	Registered Park and Garden
SM	Scheduled Monument
UA	Unitary Authority
WHS	World Heritage Site



© Historic England

SITE NAME:	<b>Gatehouse to west of Manor Farmhouse, Whatley</b>
DESIGNATION:	Listed Building grade I
CONDITION:	Poor
OCCUPANCY:	Vacant/not in use
PRIORITY CATEGORY:	C (C)
OWNER TYPE:	Private
LIST ENTRY NUMBER:	1175158

Gatehouse, C15 built from random local limestone rubble with a plain tile roof. Two storeys, all window openings blocked apart from left side of ground floor. The arched entry is slightly left of centre and there is a Tudor arch doorway within the passage. Rear has stone steps to first floor doorway on the left side. The building is showing signs of structural movement to the south gable and significant deflection to the roof. Some areas of stone work are very weak, particularly around the small door under the arch. The vegetation to the east side needs to be removed.

Contact: Sarah Ball 0117 975 0666



© Historic England

SITE NAME:	<b>Fenny Castle Cross: a medieval wayside cross 20 metres north west of Castle Farm, Castle, Wookey</b>
DESIGNATION:	Scheduled Monument
CONDITION:	Very bad
OCCUPANCY:	N/A
PRIORITY CATEGORY:	A (A)
OWNER TYPE:	Private, multiple owners
LIST ENTRY NUMBER:	1015797

A medieval stone cross thought to date back to the early C14. Despite the loss of its shaft, the rest of the structure survives in situ though in very bad condition. Several stones show signs of fracture, the joints are open and missing mortar and vegetation is slowly encroaching.

Contact: Alessandra Perrone 0117 975 1345



© Historic England

SITE NAME:	<b>Baptist Chapel, Frome Road, Beckington</b>
DESIGNATION:	Listed Place of Worship grade II, CA
CONDITION:	Poor
PRIORITY CATEGORY:	C (C)
OWNER TYPE:	Religious organisation
LIST ENTRY NUMBER:	1296104

Chapel dated 1786 now converted to community use as a pre-school as well as a place of worship. Random rubble, with plain corner pilasters, pilasters between each bay and a central pediment with balustraded parapet to each side. Roof aging and some slate slippage. Stone balustraded parapet needs repair work. Some broken panes of glass.

Contact: Annie Evans 0117 975 0673




© Historic England

SITE NAME:	<b>Church of the Holy Trinity, Binegar</b>
DESIGNATION:	Listed Place of Worship grade II*
CONDITION:	Poor
PRIORITY CATEGORY:	C (C)
OWNER TYPE:	Religious organisation
LIST ENTRY NUMBER:	1058641

Parish church rebuilt in the C15 with the tower dating from 1858. The building is generally very well maintained but the slated roofs require complete recovering and new ceilings. The roofs are covered in asbestos cement slates with fibreboard ceilings below. The slates require annual attention to deal with leaks, which have significantly disfigured the ceilings. The floors also need work due to rotten joists.

Contact: Annie Evans 0117 975 0673



© Historic England

SITE NAME:	<b>Church of St John the Baptist, Church Lane, Chilcompton</b>
DESIGNATION:	Listed Place of Worship grade II*
CONDITION:	Poor
PRIORITY CATEGORY:	D (D)
OWNER TYPE:	Religious organisation
LIST ENTRY NUMBER:	1345096

Parish church dating from the C15 much rebuilt in the C19. The nave north parapet has been secured, and there was a significant problem in the eastward parts of the building which had severe frost damage to limestone copings and string courses and further problems with poor walling stone and pointing. A Listed Places of Worship Roof Repairs Grant awarded in 2015 enabled most work to be completed. Some very significant boundary wall repairs are still required.

Contact: Annie Evans 0117 975 0673

#### PRIORITY CATEGORIES

- A** Immediate risk of further rapid deterioration or loss of fabric; no solution agreed.
- B** Immediate risk of further rapid deterioration or loss of fabric; solution agreed but not yet implemented.
- C** Slow decay; no solution agreed.
- D** Slow decay; solution agreed but not yet implemented.
- E** Under repair or in fair to good repair, but no user identified; or under threat of vacancy with no obvious new user (applicable only to buildings capable of beneficial use).
- F** Repair scheme in progress and (where applicable) end use or user identified; or functionally redundant buildings with new use agreed but not yet implemented.

**NOTE**  
Last year's priority category is shown in brackets (otherwise, New Entry is noted).

#### ABBREVIATIONS

CA	Conservation Area
LB	Listed Building
LPA	Local Planning Authority
NP	National Park
RPG	Registered Park and Garden
SM	Scheduled Monument
UA	Unitary Authority
WHS	World Heritage Site



© Historic England

SITE NAME:	<b>Church of All Saints, Pound Lane, Downhead</b>
DESIGNATION:	Listed Place of Worship grade II*
CONDITION:	Poor
PRIORITY CATEGORY:	C (C)
OWNER TYPE:	Religious organisation
LIST ENTRY NUMBER:	1174065

Parish church with a perpendicular tower from the C14. Nave, chancel and south porch from the mid C18, the building also has some C19 restorations. The building is generally well maintained. However it is exposed and water penetration to the tower is now spreading and affecting the nave roof structure as well as the tower arch.

Contact: Annie Evans 0117 975 0673



© Historic England Archive

SITE NAME:	<b>Church of St Mary, Evercreech</b>
DESIGNATION:	Listed Place of Worship grade II*
CONDITION:	Fair
PRIORITY CATEGORY:	A (A)
OWNER TYPE:	Religious organisation
LIST ENTRY NUMBER:	1222368

Anglican church. C12, C13, C15, rebuilt 1888, further work of 1925. Rubble, freestone dressings, Nave with west bellcote, south porch, chancel. Inner doorway late C12. Interior plastered on flagstone and tile floors; nave with tie-beam roof restored 1925, though part C17, Norman tub font. Suffered from heritage crime in 2019. Small community and at risk of closure.

Contact: Annie Evans 0117 975 0673



© Historic England

SITE NAME:	<b>Christ Church, Christchurch Street West, Frome</b>
DESIGNATION:	Listed Place of Worship grade II*, CA
CONDITION:	Poor
PRIORITY CATEGORY:	C (C)
OWNER TYPE:	Religious organisation
LIST ENTRY NUMBER:	1057853

Built 1817-1818 as an aisled nave, with crenellated east tower. Eastern extension built 1904-1905, the south transept in 1899, and the north transept 1929. Perpendicular style, with traceried openwork parapets, pinnacles and gargoyles over buttresses. The rainwater goods are in poor condition. There is detrimental external secondary glazing and large number of tingles (temporary repairs) on chancel roof.

Contact: Annie Evans 0117 975 0673



© Historic England

SITE NAME:	<b>Church of St Giles, Church Walk, Leigh-on-Mendip</b>
DESIGNATION:	Listed Place of Worship grade I
CONDITION:	Poor
PRIORITY CATEGORY:	C (C)
OWNER TYPE:	Religious organisation
LIST ENTRY NUMBER:	1058345

Medieval parish church dating from c1350, rebuilt c1500. Well maintained. Iron cramps are pushing apart the joints in the parapet but as yet not splitting the stones. A programme of repairs addressing the external walling and parapets as well as repairs to the C18 roof coverings is needed. The chancel roof was repaired with Listed Places of Worship Roof Repairs Grant and in 2017, the congregation received National Lottery Heritage Fund Grant for Places of Worship to address the Nave roof. Work is in development. The congregation is also developing proposals for repairs and reordering.

Contact: Annie Evans 0117 975 0673



© Historic England Archive

SITE NAME:	<b>Church of St Mary, St Mary's Road, Meare</b>
DESIGNATION:	Listed Place of Worship grade I
CONDITION:	Poor
PRIORITY CATEGORY:	A (A)
OWNER TYPE:	Religious organisation
LIST ENTRY NUMBER:	1058750

Anglican parish church C14 of chancel, nave, north and south aisles, north vestry and west tower. Built of coursed lias stone with parapets partly missing. Chancel has queen post roof; wagon roofs elsewhere including good panelled roof to nave. Church suffered heritage crime in early 2020. Roof repairs have been carried out but the damage to the interior remains.

Contact: Annie Evans 0117 975 0673

#### PRIORITY CATEGORIES

- A** Immediate risk of further rapid deterioration or loss of fabric; no solution agreed.
- B** Immediate risk of further rapid deterioration or loss of fabric; solution agreed but not yet implemented.
- C** Slow decay; no solution agreed.
- D** Slow decay; solution agreed but not yet implemented.
- E** Under repair or in fair to good repair, but no user identified; or under threat of vacancy with no obvious new user (applicable only to buildings capable of beneficial use).
- F** Repair scheme in progress and (where applicable) end use or user identified; or functionally redundant buildings with new use agreed but not yet implemented.

**NOTE**  
Last year's priority category is shown in brackets (otherwise, New Entry is noted).

#### ABBREVIATIONS

CA	Conservation Area
LB	Listed Building
LPA	Local Planning Authority
NP	National Park
RPG	Registered Park and Garden
SM	Scheduled Monument
UA	Unitary Authority
WHS	World Heritage Site



© Historic England

SITE NAME:	<b>Church of St Andrew, Mells</b>
DESIGNATION:	Listed Place of Worship grade I, CA
CONDITION:	Poor
PRIORITY CATEGORY:	D (D)
OWNER TYPE:	Religious organisation
LIST ENTRY NUMBER:	1295876

Parish church. Predominantly late C15, tower of mid C16, mid C19 restoration. Doubling ashlar; low pitched roofs. Clerestoried nave with north and south aisles, continuing as chapels clasping the chancel and polygonal vestry of 1485. Important fixtures, fittings and furnishings. The church is generally very well maintained but the roofing materials are coming to the end of their lives. The poor condition classification therefore relates to the roof only.

Contact: Annie Evans 0117 975 0673



© Historic England

SITE NAME:	<b>Church of St Leonard, Stoke Street, Rodney Stoke</b>
DESIGNATION:	Listed Place of Worship grade I
CONDITION:	Poor
PRIORITY CATEGORY:	A (A)
OWNER TYPE:	Religious organisation
LIST ENTRY NUMBER:	1058592

Small Anglican parish church with C12 origins and later additions. Restored in 1879. Perpendicular style. The pierced parapet along the top of the nave is rapidly deteriorating.

Contact: Alessandra Perrone 0117 975 1345

SITE NAME:	<b>Church of St Katherine, Selwood</b>
DESIGNATION:	Listed Place of Worship grade II*
CONDITION:	Poor
PRIORITY CATEGORY:	C (New entry)
OWNER TYPE:	Religious organisation
LIST ENTRY NUMBER:	1175821

Anglican parish church. The tower was built around 1712 but the nave, chancel, north and south aisles, and south porch were added by JL Pearson in 1880 in a mixture of Geometrical and Decorated styles. Rubble, tile roofs, coped verges, with cruciform finials, ashlar west tower with tall stone spire. In the process of being closed and will become the responsibility of the Diocesan Board of Finance. Risk of little maintenance until a new use and owner is found and agreed.

Contact: Annie Evans 0117 975 0673



© Historic England

SITE NAME:	<b>Church of St Matthew, High Street, Wookey</b>
DESIGNATION:	Listed Place of Worship grade I
CONDITION:	Poor
PRIORITY CATEGORY:	C (C)
OWNER TYPE:	Religious organisation
LIST ENTRY NUMBER:	1295105

Parish church, dated predominantly from C15 but with C13 chancel. The building is well maintained, however the nave and aisle roofs are improperly fixed and thus split and leak annually letting water into the C15 roof structure.

Contact: Annie Evans 0117 975 0673

SITE NAME:	<b>Small multivallate promontory fort on Blacker's Hill, Chilcompton</b>		
DESIGNATION:	Scheduled Monument	LIST ENTRY NUMBER:	1015493
CONDITION:	Generally satisfactory but with significant localised problems	TREND:	Declining
PRINCIPAL VULNERABILITY:	Animal burrowing - moderate	NEW ENTRY?:	No
OWNER TYPE:	Private	CONTACT:	Alessandra Perrone 0117 975 1345

SITE NAME:	<b>Bowl barrow 300 metres north east of Whitnell Corner, Emborough</b>		
DESIGNATION:	Scheduled Monument	LIST ENTRY NUMBER:	1011670
CONDITION:	Extensive significant problems	TREND:	Declining
PRINCIPAL VULNERABILITY:	Arable ploughing	NEW ENTRY?:	No
OWNER TYPE:	Private	CONTACT:	Alessandra Perrone 0117 975 1345

#### PRIORITY CATEGORIES

- A** Immediate risk of further rapid deterioration or loss of fabric; no solution agreed.  
**B** Immediate risk of further rapid deterioration or loss of fabric; solution agreed but not yet implemented.  
**C** Slow decay; no solution agreed.

- D** Slow decay; solution agreed but not yet implemented.  
**E** Under repair or in fair to good repair, but no user identified; or under threat of vacancy with no obvious new user (applicable only to buildings capable of beneficial use).

- F** Repair scheme in progress and (where applicable) end use or user identified; or functionally redundant buildings with new use agreed but not yet implemented.

**NOTE**  
 Last year's priority category is shown in brackets (otherwise, New Entry is noted).

#### ABBREVIATIONS

CA	Conservation Area
LB	Listed Building
LPA	Local Planning Authority
NP	National Park
RPG	Registered Park and Garden
SM	Scheduled Monument
UA	Unitary Authority
WHS	World Heritage Site

SITE NAME:	<b>Drying house at The Coach House, Willow Vale, Frome</b>		
DESIGNATION:	Scheduled Monument, LB grade II, CA	LIST ENTRY NUMBER:	1016955
CONDITION:	Extensive significant problems	TREND:	Declining
PRINCIPAL VULNERABILITY:	Deterioration - in need of management	NEW ENTRY?:	No
OWNER TYPE:	Commercial company	CONTACT:	Alessandra Perrone 0117 975 1345
SITE NAME:	<b>Glastonbury lake village, Godney</b>		
DESIGNATION:	Scheduled Monument	LIST ENTRY NUMBER:	1006156
CONDITION:	Generally satisfactory but with significant localised problems	TREND:	Unknown
PRINCIPAL VULNERABILITY:	Drainage/dewatering	NEW ENTRY?:	No
OWNER TYPE:	Charity (heritage)	CONTACT:	Alessandra Perrone 0117 975 1345
SITE NAME:	<b>Lake villages north west of Oxenpill, Meare</b>		
DESIGNATION:	Scheduled Monument	LIST ENTRY NUMBER:	1006160
CONDITION:	Extensive significant problems	TREND:	Declining
PRINCIPAL VULNERABILITY:	Drainage/dewatering	NEW ENTRY?:	No
OWNER TYPE:	Private, multiple owners	CONTACT:	Alessandra Perrone 0117 975 1345
SITE NAME:	<b>Section of the Abbot's Way trackway, 500 metres WSW of Honeygar Farm, Meare</b>		
DESIGNATION:	Scheduled Monument	LIST ENTRY NUMBER:	1014432
CONDITION:	Extensive significant problems	TREND:	Declining
PRINCIPAL VULNERABILITY:	Drainage/dewatering	NEW ENTRY?:	No
OWNER TYPE:	Local authority	CONTACT:	Alessandra Perrone 0117 975 1345
SITE NAME:	<b>Sections of the Sweet Track and Post Track, 240 metres south west of Sunnyside Farm, Meare</b>		
DESIGNATION:	Scheduled Monument	LIST ENTRY NUMBER:	1014440
CONDITION:	Unknown	TREND:	Unknown
PRINCIPAL VULNERABILITY:	Drainage/dewatering	NEW ENTRY?:	No
OWNER TYPE:	Private	CONTACT:	Alessandra Perrone 0117 975 1345
SITE NAME:	<b>Sections of the Sweet Track and Post Track, 250 metres ESE of Station House, Meare</b>		
DESIGNATION:	Scheduled Monument	LIST ENTRY NUMBER:	1014831
CONDITION:	Unknown	TREND:	Unknown
PRINCIPAL VULNERABILITY:	Drainage/dewatering	NEW ENTRY?:	No
OWNER TYPE:	Private, multiple owners	CONTACT:	Alessandra Perrone 0117 975 1345
SITE NAME:	<b>Timber trackway site, 700 metres west of Honeygar Farm, Meare</b>		
DESIGNATION:	Scheduled Monument	LIST ENTRY NUMBER:	1014434
CONDITION:	Unknown	TREND:	Unknown
PRINCIPAL VULNERABILITY:	Drainage/dewatering	NEW ENTRY?:	No
OWNER TYPE:	Private	CONTACT:	Alessandra Perrone 0117 975 1345
SITE NAME:	<b>Fussell's Lower Works: an iron edge tool works, 210 metres south east of Wadbury, Mells</b>		
DESIGNATION:	Scheduled Monument, LB grade II	LIST ENTRY NUMBER:	1019796
CONDITION:	Generally satisfactory but with significant localised problems	TREND:	Stable
PRINCIPAL VULNERABILITY:	Scrub/tree growth	NEW ENTRY?:	No
OWNER TYPE:	Private	CONTACT:	Melanie Barge 0117 975 1300

**PRIORITY CATEGORIES**

- A** Immediate risk of further rapid deterioration or loss of fabric; no solution agreed.  
**B** Immediate risk of further rapid deterioration or loss of fabric; solution agreed but not yet implemented.  
**C** Slow decay; no solution agreed.

- D** Slow decay; solution agreed but not yet implemented.  
**E** Under repair or in fair to good repair, but no user identified; or under threat of vacancy with no obvious new user (applicable only to buildings capable of beneficial use).

- F** Repair scheme in progress and (where applicable) end use or user identified; or functionally redundant buildings with new use agreed but not yet implemented.

**NOTE**  
 Last year's priority category is shown in brackets (otherwise, New Entry is noted).

**ABBREVIATIONS**

CA	Conservation Area
LB	Listed Building
LPA	Local Planning Authority
NP	National Park
RPG	Registered Park and Garden
SM	Scheduled Monument
UA	Unitary Authority
WHS	World Heritage Site



SITE NAME:	<b>Whatley Combe Roman villa, Nunney</b>		
DESIGNATION:	Scheduled Monument	LIST ENTRY NUMBER:	1006188
CONDITION:	Extensive significant problems	TREND:	Declining
PRINCIPAL VULNERABILITY:	Arable ploughing	NEW ENTRY?:	No
OWNER TYPE:	Mixed, multiple owners	CONTACT:	Alessandra Perrone 0117 975 1345

SITE NAME:	<b>Bowl barrow 250 metres north east of King Down Farm, Priddy</b>		
DESIGNATION:	Scheduled Monument	LIST ENTRY NUMBER:	1011530
CONDITION:	Generally satisfactory but with significant localised problems	TREND:	Declining
PRINCIPAL VULNERABILITY:	Arable clipping	NEW ENTRY?:	No
OWNER TYPE:	Commercial company, multiple owners	CONTACT:	Alessandra Perrone 0117 975 1345

SITE NAME:	<b>Bowl barrow 300 metres south west of Moor View, Priddy</b>		
DESIGNATION:	Scheduled Monument	LIST ENTRY NUMBER:	1009773
CONDITION:	Extensive significant problems	TREND:	Declining
PRINCIPAL VULNERABILITY:	Animal burrowing - extensive	NEW ENTRY?:	No
OWNER TYPE:	Private	CONTACT:	Alessandra Perrone 0117 975 1345

SITE NAME:	<b>Bowl barrow 800 metres south of Townsend Farm, Priddy</b>		
DESIGNATION:	Scheduled Monument	LIST ENTRY NUMBER:	1009740
CONDITION:	Generally satisfactory but with significant localised problems	TREND:	Declining
PRINCIPAL VULNERABILITY:	Animal burrowing - extensive	NEW ENTRY?:	No
OWNER TYPE:	Private	CONTACT:	Alessandra Perrone 0117 975 1345

SITE NAME:	<b>Romano-British settlement on Stoke Moor, Rodney Stoke / Cheddar</b>		
DESIGNATION:	Scheduled Monument	LIST ENTRY NUMBER:	1011125
CONDITION:	Generally unsatisfactory with major localised problems	TREND:	Declining
PRINCIPAL VULNERABILITY:	Arable ploughing	NEW ENTRY?:	No
OWNER TYPE:	Mixed, multiple owners	CONTACT:	Alessandra Perrone 0117 975 1345

SITE NAME:	<b>Group of round barrows 750 metres north west of Ivy Cottage, St. Cuthbert Out</b>		
DESIGNATION:	Scheduled Monument	LIST ENTRY NUMBER:	1020494
CONDITION:	Extensive significant problems	TREND:	Declining
PRINCIPAL VULNERABILITY:	Arable ploughing	NEW ENTRY?:	No
OWNER TYPE:	Private	CONTACT:	Alessandra Perrone 0117 975 1345

SITE NAME:	<b>Marston Moat, Trudoxhill</b>		
DESIGNATION:	Scheduled Monument	LIST ENTRY NUMBER:	1016302
CONDITION:	Generally unsatisfactory with major localised problems	TREND:	Declining
PRINCIPAL VULNERABILITY:	Animal burrowing - moderate	NEW ENTRY?:	No
OWNER TYPE:	Commercial company	CONTACT:	Alessandra Perrone 0117 975 1345

## PRIORITY CATEGORIES

- A** Immediate risk of further rapid deterioration or loss of fabric; no solution agreed.  
**B** Immediate risk of further rapid deterioration or loss of fabric; solution agreed but not yet implemented.  
**C** Slow decay; no solution agreed.

- D** Slow decay; solution agreed but not yet implemented.  
**E** Under repair or in fair to good repair, but no user identified; or under threat of vacancy with no obvious new user (applicable only to buildings capable of beneficial use).

- F** Repair scheme in progress and (where applicable) end use or user identified; or functionally redundant buildings with new use agreed but not yet implemented.

**NOTE**  
 Last year's priority category is shown in brackets (otherwise, New Entry is noted).

## ABBREVIATIONS

CA	Conservation Area
LB	Listed Building
LPA	Local Planning Authority
NP	National Park
RPG	Registered Park and Garden
SM	Scheduled Monument
UA	Unitary Authority
WHS	World Heritage Site

## SEDGEMOOR



© Historic England

SITE NAME:	<b>Castle House, Queen Street, Bridgwater</b>
DESIGNATION:	Listed Building grade II*, CA
CONDITION:	Poor
OCCUPANCY:	Vacant/not in use
PRIORITY CATEGORY:	F (F)
OWNER TYPE:	Charity (heritage)
LIST ENTRY NUMBER:	1351168

House in the centre of Bridgwater in the early Tudor Revival style, built for William Ackerman in 1851. It is notable for the earliest surviving use of prefabricated cast concrete and constructional post tensioning. The building has been in a structurally precarious condition and has had an arson attack. Owned by SAVE Building Preservation Trust. Historic England has grant aided phases of repair with a final phase taking place in 2018. However the building remains empty while SAVE pursues a sustainable long term future for the building.

Contact: Annie Evans 0117 975 0673



© Historic England

SITE NAME:	<b>Church of St Mary, Spaxton</b>
DESIGNATION:	Listed Building grade I
CONDITION:	Poor
OCCUPANCY:	Vacant/not in use
PRIORITY CATEGORY:	C (C)
OWNER TYPE:	Private
LIST ENTRY NUMBER:	1178212

Anglican parish church; now deconsecrated. C11, C13, C15; tower probably of 1867; restored 1887. Rubble, coped verges, slate roofs. Chancel, nave, south porch and transeptal south chapel, vestry and organ chamber, west tower. Nave has late Norman south doorway, interior plastered; C15 moulded plaster ceiling; Norman responds to C13 chancel arch. Vegetation growth, roofs and rainwater goods in poor condition.

Contact: Annie Evans 0117 975 0673



© Historic England

SITE NAME:	<b>Westonzoyland Pumping Station, Westonzoyland</b>
DESIGNATION:	Listed Building grade II*
CONDITION:	Poor
OCCUPANCY:	N/A
PRIORITY CATEGORY:	C (C)
OWNER TYPE:	Charity (heritage)
LIST ENTRY NUMBER:	1174295

A former pumping station, built in the early C19, now preserved by the Westonzoyland Engine Trust. The first pumping station to be built to lift floodwater from the Somerset Levels and Moors, and the only one to survive with the steam engine still working and with the buildings intact. Much work has been done but further repair is needed, and the Trust has been working up a scheme for reuse of underused areas. Parts are under possible threat from rapid alteration of surrounding drainage. Historic England is grant aiding the investigation of cracking to the building close to the riverbank.

Contact: Annie Evans 0117 975 0673



© Historic England

SITE NAME:	<b>Church of All Saints, High Street, Ashcott</b>
DESIGNATION:	Listed Place of Worship grade II*
CONDITION:	Poor
PRIORITY CATEGORY:	C (C)
OWNER TYPE:	Religious organisation
LIST ENTRY NUMBER:	1058957

Parish church. Mainly C15 with alterations in the C19. The woodblock floor has lifted and is decayed in many places. This could be due to a leak from the buried C19 cast iron heating pipework. The vestry roof needs re-covering and significant masonry repairs to the tower and nave parapets will be needed in the near future.

Contact: Annie Evans 0117 975 0673



© Historic England

SITE NAME:	<b>Baptist Church, St Mary Street, Bridgwater</b>
DESIGNATION:	Listed Place of Worship grade II*, CA
CONDITION:	Poor
PRIORITY CATEGORY:	C (C)
OWNER TYPE:	Religious organisation
LIST ENTRY NUMBER:	1298798

Baptist church, built in 1837 by Edwin Down. Rectangular plan with schoolrooms to the rear. Classical frontage with Bath stone pediment and cornice, flight of steps up to central Egyptian style doors. High level stonework is in poor condition. Rainwater goods are also poor. Rear of the building has vegetation growth and the brickwork needs repointing.

Contact: Annie Evans 0117 975 0673

## PRIORITY CATEGORIES

- A** Immediate risk of further rapid deterioration or loss of fabric; no solution agreed.
- B** Immediate risk of further rapid deterioration or loss of fabric; solution agreed but not yet implemented.
- C** Slow decay; no solution agreed.
- D** Slow decay; solution agreed but not yet implemented.
- E** Under repair or in fair to good repair, but no user identified; or under threat of vacancy with no obvious new user (applicable only to buildings capable of beneficial use).
- F** Repair scheme in progress and (where applicable) end use or user identified; or functionally redundant buildings with new use agreed but not yet implemented.

**NOTE**  
Last year's priority category is shown in brackets (otherwise, New Entry is noted).

## ABBREVIATIONS

CA	Conservation Area
LB	Listed Building
LPA	Local Planning Authority
NP	National Park
RPG	Registered Park and Garden
SM	Scheduled Monument
UA	Unitary Authority
WHS	World Heritage Site



© Historic England

SITE NAME:	<b>Church of St Edward, Church Lane, Chilton Polden</b>
DESIGNATION:	Listed Place of Worship grade II
CONDITION:	Poor
PRIORITY CATEGORY:	C (C)
OWNER TYPE:	Religious organisation
LIST ENTRY NUMBER:	1060126

Parish church of C15 origin, largely rebuilt in 1889. Rubble, slate roofs with coped verges and bellcote at west end. Chancel and nave, north aisle, north transept, north and south porches and vestry. Neo-Perpendicular with some Perpendicular features remaining. There is cracking to the vestry wall and the roof covering is failing. The church was awarded a Listed Places of Worship Roof Repairs Grant in 2016 but more repairs are required.

Contact: Annie Evans 0117 975 0673

SITE NAME:	<b>Church of St Mary, Church Road, East Brent</b>
DESIGNATION:	Listed Place of Worship grade I
CONDITION:	Poor
PRIORITY CATEGORY:	C (New entry)
OWNER TYPE:	Religious organisation
LIST ENTRY NUMBER:	1262673

Large Anglican parish church dating from the C15 with C17 and C19 alterations and chancel 1845 by William Butterfield. Nave (with gallery), north aisle, south transept and organ chamber, chancel, vestry and south porch. Random rubble stone, with dressed stone piers, window surrounds, stringcourses and copings under lead roof coverings. North aisle roof in particularly poor condition but issues on other roofs also; rainwater goods rusting; lias stonework deteriorated and damage to fine ceiling inside. A grant by Virridor will pay for an initial phase of urgent work but much more is needed.

Contact: Annie Evans 0117 975 0673



© Historic England

SITE NAME:	<b>Church of the Holy Cross, Church Road, Middlezoy</b>
DESIGNATION:	Listed Place of Worship grade I
CONDITION:	Poor
PRIORITY CATEGORY:	A (A)
OWNER TYPE:	Religious organisation
LIST ENTRY NUMBER:	1344695

Anglican parish church. C13, C14, C15, C16, restored C19. Coursed and squared lias, slate and lead roofs, coped verges, finials. Chancel, nave, south aisle and a south porch, north transept. Tall three-stage C15 tower with canopied niches and pinnacles to buttresses. Suffered from heritage crime in early 2020. The roof now has a temporary felt covering.

Contact: Annie Evans 0117 975 0673



© Historic England

SITE NAME:	<b>Church of St Mary, Fore Street, North Petherton</b>
DESIGNATION:	Listed Place of Worship grade I
CONDITION:	Poor
PRIORITY CATEGORY:	F (F)
OWNER TYPE:	Religious organisation
LIST ENTRY NUMBER:	1058924

The church was mostly built in the late C14 and early C15 including the tower, in a Perpendicular style. Inside the tower at the height of the nave is a fine fan vault, unusual for a village church. The north aisle parapet and south aisle roof have been repaired with National Lottery Heritage Fund and Historic England Repair Grant for Places of Worship, completed in 2013. Further work to rainwater goods is now complete, funded by a Listed Places of Worship Roof Repairs Grant. Some unsafe stonework was removed by rope access masons in 2017, but the ornate tower is still in need of repair.

Contact: Annie Evans 0117 975 0673



© Historic England

SITE NAME:	<b>Church of St Michael and All Angels, Rye, Puriton</b>
DESIGNATION:	Listed Place of Worship grade I
CONDITION:	Poor
PRIORITY CATEGORY:	C (C)
OWNER TYPE:	Religious organisation
LIST ENTRY NUMBER:	1344664

Parish church. C14 to C15 chancel nave and north aisle and early C13 unbuttressed west tower with lancet window. South porch, north vestry. Coursed rubble, freestone dressings, mixed material roofs, interior has Perpendicular rood screen. Tower render failing and falling from the tower. Historic England gave advice following removal of the render in late 2016. Additional issues with the vestry wall and aisle roof remain.

Contact: Annie Evans 0117 975 0673

#### PRIORITY CATEGORIES

- A** Immediate risk of further rapid deterioration or loss of fabric; no solution agreed.
- B** Immediate risk of further rapid deterioration or loss of fabric; solution agreed but not yet implemented.
- C** Slow decay; no solution agreed.
- D** Slow decay; solution agreed but not yet implemented.
- E** Under repair or in fair to good repair, but no user identified; or under threat of vacancy with no obvious new user (applicable only to buildings capable of beneficial use).
- F** Repair scheme in progress and (where applicable) end use or user identified; or functionally redundant buildings with new use agreed but not yet implemented.

**NOTE**  
Last year's priority category is shown in brackets (otherwise, New Entry is noted).

#### ABBREVIATIONS

CA	Conservation Area
LB	Listed Building
LPA	Local Planning Authority
NP	National Park
RPG	Registered Park and Garden
SM	Scheduled Monument
UA	Unitary Authority
WHS	World Heritage Site



© Historic England

SITE NAME:	<b>Church of St Mary Magdalene, Stockland Bristol</b>
DESIGNATION:	Listed Place of Worship grade II
CONDITION:	Poor
PRIORITY CATEGORY:	C (C)
OWNER TYPE:	Religious organisation
LIST ENTRY NUMBER:	1059049

Parish church built in 1865 of blue lias rubble stone. Designed by Arthur of Plymouth for the Daniel family of Stockland Manor. Roofs need re-covering and there are a number of slipped tiles. Structural stability is poor with cracking to window surrounds and major fracture through the tower, loose and bulging stonework. Some repairs to valley gutter and one window which was blown in, were carried out in 2017 and in 2019 the kneeler and copings to the vestry gable were reset. The parish is putting together proposals for repair but the church remains in a very poor state.

Contact: Annie Evans 0117 975 0673

SITE NAME:	<b>Medieval estate boundary earthwork on Shute Shelve Hill, Axbridge / Winscombe and Sandford</b>	
DESIGNATION:	Scheduled Monument	LIST ENTRY NUMBER: 1015495
CONDITION:	Generally satisfactory but with minor localised problems	TREND: Declining
PRINCIPAL VULNERABILITY:	Scrub/tree growth	NEW ENTRY?: No
OWNER TYPE:	Charity (heritage)	CONTACT: Charlotte Russell 01271 831505



© Historic England

SITE NAME:	<b>Church of St Peter, Church Lane, West Huntspill</b>
DESIGNATION:	Listed Place of Worship grade I
CONDITION:	Poor
PRIORITY CATEGORY:	C (C)
OWNER TYPE:	Religious organisation
LIST ENTRY NUMBER:	1060138

Large parish church, with chancel, nave, quire aisles and nave aisles, two-storeyed south porch and western tower. Largely C14, lias with Ham stone dressings. The church was gutted by fire in 1878 and restored in neo-Gothic style. The aisle roofs leak and are patched with sealant and flashband as they are too fragile for more reliable repairs. Lias stone has problems, notably the north parapet, north aisle vice turret and the tower which is now roped off for safety. The congregation is putting together a bid to the National Lottery Heritage Fund for the tower and interior improvements.

Contact: Annie Evans 0117 975 0673

SITE NAME:	<b>Horsey medieval settlement immediately north of Board's Farm, Bridgwater Without</b>	
DESIGNATION:	Scheduled Monument	LIST ENTRY NUMBER: 1020438
CONDITION:	Extensive significant problems	TREND: Declining
PRINCIPAL VULNERABILITY:	Arable ploughing	NEW ENTRY?: No
OWNER TYPE:	Private, multiple owners	CONTACT: Charlotte Russell 01271 831505



© Historic England

SITE NAME:	<b>Church of St Mary, Main Road, Westonzoyland</b>
DESIGNATION:	Listed Place of Worship grade I
CONDITION:	Fair
PRIORITY CATEGORY:	F (F)
OWNER TYPE:	Religious organisation
LIST ENTRY NUMBER:	1174351

Parish church of C13, C14, C15, C16 and C19 with significant additions by WD Caroe 1933-1939. Notable for housing 500 defeated rebels following the Battle of Sedgemoor in 1685. The C15 timber roof structure is of considerable significance with carved angel corbels. The congregation undertook a large scheme of roof repair in 2016 with a Listed Places of Worship Roof Repairs Grant but there are concerns about the condition of the tower.

Contact: Annie Evans 0117 975 0673

SITE NAME:	<b>Ruborough Camp large univallate hillfort, Broomfield</b>	
DESIGNATION:	Scheduled Monument	LIST ENTRY NUMBER: 1007670
CONDITION:	Generally unsatisfactory with major localised problems	TREND: Improving
PRINCIPAL VULNERABILITY:	Forestry	NEW ENTRY?: No
OWNER TYPE:	Private	CONTACT: Charlotte Russell 01271 831505

## PRIORITY CATEGORIES

- A** Immediate risk of further rapid deterioration or loss of fabric; no solution agreed.  
**B** Immediate risk of further rapid deterioration or loss of fabric; solution agreed but not yet implemented.  
**C** Slow decay; no solution agreed.

- D** Slow decay; solution agreed but not yet implemented.  
**E** Under repair or in fair to good repair, but no user identified; or under threat of vacancy with no obvious new user (applicable only to buildings capable of beneficial use).

- F** Repair scheme in progress and (where applicable) end use or user identified; or functionally redundant buildings with new use agreed but not yet implemented.

**NOTE**  
 Last year's priority category is shown in brackets (otherwise, New Entry is noted).

## ABBREVIATIONS

CA	Conservation Area
LB	Listed Building
LPA	Local Planning Authority
NP	National Park
RPG	Registered Park and Garden
SM	Scheduled Monument
UA	Unitary Authority
WHS	World Heritage Site

SITE NAME:	<b>Timber trackways 850 metres east of Catcott Burtle Farm, Burtle</b>		
DESIGNATION:	Scheduled Monument	LIST ENTRY NUMBER:	1014433
CONDITION:	Unknown	TREND:	Unknown
PRINCIPAL VULNERABILITY:	Drainage/dewatering	NEW ENTRY?:	No
OWNER TYPE:	Private	CONTACT:	Charlotte Russell 01271 831505
SITE NAME:	<b>Cynwit Castle, Cannington</b>		
DESIGNATION:	Scheduled Monument	LIST ENTRY NUMBER:	1006225
CONDITION:	Generally satisfactory but with significant localised problems	TREND:	Declining
PRINCIPAL VULNERABILITY:	Scrub/tree growth	NEW ENTRY?:	No
OWNER TYPE:	Private	CONTACT:	Charlotte Russell 01271 831505
SITE NAME:	<b>World War II anti-aircraft rocket battery and bombing decoy control building 265 metres north east of Ashridge Farm, Cheddar</b>		
DESIGNATION:	Scheduled Monument	LIST ENTRY NUMBER:	1020994
CONDITION:	Generally unsatisfactory with major localised problems	TREND:	Declining
PRINCIPAL VULNERABILITY:	Permitted development	NEW ENTRY?:	No
OWNER TYPE:	Private	CONTACT:	Charlotte Russell 01271 831505
SITE NAME:	<b>Bronze Age and Iron Age timber trackways, 700 metres north west of Coppice Gate Farm, Shapwick</b>		
DESIGNATION:	Scheduled Monument	LIST ENTRY NUMBER:	1014431
CONDITION:	Unknown	TREND:	Unknown
PRINCIPAL VULNERABILITY:	Arable ploughing	NEW ENTRY?:	No
OWNER TYPE:	Private	CONTACT:	Charlotte Russell 01271 831505
SITE NAME:	<b>Sections of the Sweet Track, the Post Track and associated remains 500 metres north east of Moorgate Farm, Shapwick</b>		
DESIGNATION:	Scheduled Monument	LIST ENTRY NUMBER:	1014438
CONDITION:	Generally satisfactory but with minor localised problems	TREND:	Unknown
PRINCIPAL VULNERABILITY:	Drainage/dewatering	NEW ENTRY?:	No
OWNER TYPE:	Private	CONTACT:	John Ette 0117 975 0687
SITE NAME:	<b>Bronze Age and Iron Age trackways 600 metres north east of Northbrook Farm, Ashcott / Shapwick</b>		
DESIGNATION:	Scheduled Monument	LIST ENTRY NUMBER:	1014444
CONDITION:	Extensive significant problems	TREND:	Declining
PRINCIPAL VULNERABILITY:	Drainage/dewatering	NEW ENTRY?:	No
OWNER TYPE:	Private	CONTACT:	Charlotte Russell 01271 831505
SITE NAME:	<b>Stowey Castle, the site of St Michael's Chapel and a medieval kiln site, Nether Stowey / Over Stowey</b>		
DESIGNATION:	Scheduled Monument, LB grade I, part in CA	LIST ENTRY NUMBER:	1019421
CONDITION:	Generally satisfactory but with significant localised problems	TREND:	Improving
PRINCIPAL VULNERABILITY:	Bracken	NEW ENTRY?:	No
OWNER TYPE:	Private	CONTACT:	Charlotte Russell 01271 831505

**PRIORITY CATEGORIES**

- A** Immediate risk of further rapid deterioration or loss of fabric; no solution agreed.
- B** Immediate risk of further rapid deterioration or loss of fabric; solution agreed but not yet implemented.
- C** Slow decay; no solution agreed.
- D** Slow decay; solution agreed but not yet implemented.
- E** Under repair or in fair to good repair, but no user identified; or under threat of vacancy with no obvious new user (applicable only to buildings capable of beneficial use).
- F** Repair scheme in progress and (where applicable) end use or user identified; or functionally redundant buildings with new use agreed but not yet implemented.

**NOTE**  
Last year's priority category is shown in brackets (otherwise, New Entry is noted).

**ABBREVIATIONS**

CA	Conservation Area
LB	Listed Building
LPA	Local Planning Authority
NP	National Park
RPG	Registered Park and Garden
SM	Scheduled Monument
UA	Unitary Authority
WHS	World Heritage Site

SITE NAME:	Round barrows 600 yards (550 metres) north west of Longbottom Farm, Shipham		
DESIGNATION:	Scheduled Monument	LIST ENTRY NUMBER:	1006223
CONDITION:	Generally satisfactory but with minor localised problems	TREND:	Declining
PRINCIPAL VULNERABILITY:	Permitted development	NEW ENTRY?:	No
OWNER TYPE:	Private	CONTACT:	Charlotte Russell 01271 831505

SITE NAME:	Prehistoric timber trackways, 670 metres SSE of Parchey Bridge, Stawell		
DESIGNATION:	Scheduled Monument	LIST ENTRY NUMBER:	1014430
CONDITION:	Unknown	TREND:	Unknown
PRINCIPAL VULNERABILITY:	Drainage/dewatering	NEW ENTRY?:	No
OWNER TYPE:	Government or agency	CONTACT:	Charlotte Russell 01271 831505



© Historic England

SITE NAME:	Halswell Park, Broomfield / Goathurst
DESIGNATION:	Registered Park and Garden grade II, 17 LBs
CONDITION:	Extensive significant problems
VULNERABILITY:	High
TREND:	Declining
NEW ENTRY?:	No
OWNER TYPE:	Mixed, multiple owners
LIST ENTRY NUMBER:	1001145

An C18 landscape park. Local preservation trusts have restored two important garden buildings but some other structures remain in poor condition. The centrepiece of the design, Mill Wood, was largely denuded of trees, however it changed hands in spring 2015 and was reunited with the house. This has led to a major programme of replanting and repairs to structures including the listed Bath stone bridge. Despite this, the majority of the park remains under intensive cultivation.

Contact: Jo McAllister 0117 975 0696

## SOMERSET WEST AND TAUNTON



© Historic England

SITE NAME:	Sandhill Park, Bishop's Lydeard
DESIGNATION:	Listed Building grade II*
CONDITION:	Very bad
OCCUPANCY:	Vacant/not in use
PRIORITY CATEGORY:	B (B)
OWNER TYPE:	Private
LIST ENTRY NUMBER:	1295317

Country house c1720. A fire in 2011 caused serious damage to the roof structure and top floor. In 2013 planning permission was granted for an enabling development scheme which has now been completed, although works to the house did not commence. A second phase of works for the conversion of the ancillary buildings and a new roof to the main house are in progress. Pre-application discussions continue in respect of the principal building as of 2021.

Contact: Rhiannon Rhys 0117 975 0685



© Historic England

SITE NAME:	Gatehouse at Cothelstone Manor, Cothelstone
DESIGNATION:	Listed Building grade I, RPG grade II, CA
CONDITION:	Poor
OCCUPANCY:	N/A
PRIORITY CATEGORY:	D (D)
OWNER TYPE:	Private
LIST ENTRY NUMBER:	1059192

A mid C16 gatehouse which is part of a much larger estate. Consent has been granted for the repair of the gatehouse and work is anticipated to commence in 2021.

Contact: Rhiannon Rhys 0117 975 0685

### PRIORITY CATEGORIES

- A** Immediate risk of further rapid deterioration or loss of fabric; no solution agreed.
- B** Immediate risk of further rapid deterioration or loss of fabric; solution agreed but not yet implemented.
- C** Slow decay; no solution agreed.
- D** Slow decay; solution agreed but not yet implemented.
- E** Under repair or in fair to good repair, but no user identified; or under threat of vacancy with no obvious new user (applicable only to buildings capable of beneficial use).
- F** Repair scheme in progress and (where applicable) end use or user identified; or functionally redundant buildings with new use agreed but not yet implemented.

**NOTE**  
Last year's priority category is shown in brackets (otherwise, New Entry is noted).

### ABBREVIATIONS

CA	Conservation Area
LB	Listed Building
LPA	Local Planning Authority
NP	National Park
RPG	Registered Park and Garden
SM	Scheduled Monument
UA	Unitary Authority
WHS	World Heritage Site



© Historic England

SITE NAME:	<b>Remains of Chantry at Kilve, Sea Lane, Kilve</b>
DESIGNATION:	Scheduled Monument and Listed Building grade II*
CONDITION:	Very bad
OCCUPANCY:	N/A
PRIORITY CATEGORY:	F (F)
OWNER TYPE:	Private
LIST ENTRY NUMBER:	1002960 and 1345688

Early C14, with later medieval additions, formerly believed to be remains of collegiate dwelling of chantry priests. A Historic England survey has shown that the ruins are part of an important manorial complex. Historic England funded emergency repairs in 2010 and 2011, a conservation plan and further works in 2013 and 2014. Further jointly funded consolidation works were undertaken in 2015. Structural movement in one gable, which is propped, remains to be addressed and a major phase of work is underway in 2020.

Contact: Annie Evans 0117 975 0673



© Historic England

SITE NAME:	<b>Cloth finishing works at Tone Mills, North Range, Wellington</b>
DESIGNATION:	Listed Building grade II*
CONDITION:	Very bad
OCCUPANCY:	N/A
PRIORITY CATEGORY:	B (B)
OWNER TYPE:	Private
LIST ENTRY NUMBER:	1271246

A near complete example of a C19 cloth dyeing and finishing works which developed between c1830 and c1920. Somerset West and Taunton Council and Historic England are actively engaged in trying to find a solution to conserve the buildings. The site has asbestos contamination and has suffered from vandalism on multiple occasions during the last five years.

Contact: Annie Evans 0117 975 0673




© Historic England

SITE NAME:	<b>Tonedale Mills (east complex), Milverton Road, Wellington</b>
DESIGNATION:	Listed Building grade II*
CONDITION:	Very bad
OCCUPANCY:	Part occupied/part in use
PRIORITY CATEGORY:	B (B)
OWNER TYPE:	Commercial company, multiple owners
LIST ENTRY NUMBER:	1176514

Eastern complex of an integrated multi-component wool textile factory, Split ownership with the eastern part in beneficial use, but western parts disused and in very poor condition. Enforcement Action was undertaken in 2018 to secure Tonedale House following unauthorised works. Some further work has been undertaken in 2019-20 but this has left buildings in worse condition. Discussions between owners, local authority and Historic England, concerning the future and conservation of the site, are ongoing.

Contact: Annie Evans 0117 975 0673



© Historic England

SITE NAME:	<b>Tonedale Mills (west complex), Wellington</b>
DESIGNATION:	Listed Building grade II*
CONDITION:	Very bad
OCCUPANCY:	Vacant/not in use
PRIORITY CATEGORY:	A (A)
OWNER TYPE:	Private
LIST ENTRY NUMBER:	1051987

Western complex of an integrated multi-component wool textile factory, now largely disused. Consent was granted for mixed use redevelopment of the complex. Works halted on site in 2008 and previous owners went into receivership leaving some buildings in a very vulnerable condition. The site has had some work carried out but buildings are deteriorating rapidly. A section 215 notice has been served and as of early 2020 only partially complied with. Discussions between the local authority, Historic England and the owner concerning the future of the site and its conservation are ongoing.

Contact: Annie Evans 0117 975 0673



© Historic England

SITE NAME:	<b>Church of St John, Park Street, Taunton</b>
DESIGNATION:	Listed Place of Worship grade I, CA
CONDITION:	Poor
PRIORITY CATEGORY:	C (C)
OWNER TYPE:	Religious organisation
LIST ENTRY NUMBER:	1059951

Built 1858-1863, by George Gilbert Scott. Chancel, nave, north and south aisles; north chapel; south porch and choir vestries at the north-east. Prominent tower and spire with polychrome banded decoration, and figures of the apostles in tabernacles masking the broaches. Alterations have been made to the west end to make the church accessible to a wider range of people. However, the roofs are aging and in need of work, and the elaborate high level stonework is potentially fragile.

Contact: Annie Evans 0117 975 0673

**PRIORITY CATEGORIES**

- A** Immediate risk of further rapid deterioration or loss of fabric; no solution agreed.
- B** Immediate risk of further rapid deterioration or loss of fabric; solution agreed but not yet implemented.
- C** Slow decay; no solution agreed.
- D** Slow decay; solution agreed but not yet implemented.
- E** Under repair or in fair to good repair, but no user identified; or under threat of vacancy with no obvious new user (applicable only to buildings capable of beneficial use).
- F** Repair scheme in progress and (where applicable) end use or user identified; or functionally redundant buildings with new use agreed but not yet implemented.

**NOTE**  
Last year's priority category is shown in brackets (otherwise, New Entry is noted).

**ABBREVIATIONS**

- CA** Conservation Area
- LB** Listed Building
- LPA** Local Planning Authority
- NP** National Park
- RPG** Registered Park and Garden
- SM** Scheduled Monument
- UA** Unitary Authority
- WHS** World Heritage Site



© Historic England

SITE NAME:	<b>Church of St Mary, Nettlecombe, Somerset West and Taunton</b>	Church dates from C13-14 with later phases in C15, C16 and C19, and consists of nave, chancel, north and south aisles, chantry chapel and west tower. Its history and development are closely related to that of the families in possession of Nettlecombe Court, situated nearby. In February 2021 a primary beam to the tower's third floor dramatically failed at its west bearing. Emergency propping was erected in March 2021, but the tower interior remains roped off until a more permanent solution is put in place.
DESIGNATION:	Listed Place of Worship grade I, RPG grade II	
CONDITION:	Poor	
PRIORITY CATEGORY:	A (New entry)	
OWNER TYPE:	Religious organisation	
LIST ENTRY NUMBER:	1173837	Contact: Sarah Ball 0117 975 0666

SITE NAME:	<b>The Castles, Bathealton</b>	
DESIGNATION:	Scheduled Monument	LIST ENTRY NUMBER: 1019150
CONDITION:	Generally satisfactory but with significant localised problems	TREND: Declining
PRINCIPAL VULNERABILITY:	Scrub/tree growth	NEW ENTRY?: No
OWNER TYPE:	Private, multiple owners	CONTACT: Charlotte Russell 01271 831505

SITE NAME:	<b>Bowl barrow and folly ruins on Cothelstone Hill, 1 kilometre north east of St Agnes' Well, Cothelstone</b>	
DESIGNATION:	Scheduled Monument	LIST ENTRY NUMBER: 1015086
CONDITION:	Generally satisfactory but with significant localised problems	TREND: Declining
PRINCIPAL VULNERABILITY:	Visitor erosion - limited/localised	NEW ENTRY?: No
OWNER TYPE:	Local authority	CONTACT: Charlotte Russell 01271 831505

SITE NAME:	<b>Bowl barrow on Cothelstone Hill, 1,070 metres north east of St Agnes' Well, Cothelstone</b>	
DESIGNATION:	Scheduled Monument	LIST ENTRY NUMBER: 1015087
CONDITION:	Generally satisfactory but with significant localised problems	TREND: Improving
PRINCIPAL VULNERABILITY:	Scrub/tree growth	NEW ENTRY?: No
OWNER TYPE:	Local authority	CONTACT: Charlotte Russell 01271 831505

SITE NAME:	<b>Barrow and cairn cemetery on Black Hill, 490 metres north west of Crowcombe Park Gate, Holford</b>	
DESIGNATION:	Scheduled Monument	LIST ENTRY NUMBER: 1019381
CONDITION:	Generally satisfactory but with significant localised problems	TREND: Declining
PRINCIPAL VULNERABILITY:	Vehicle damage/erosion - moderate	NEW ENTRY?: No
OWNER TYPE:	Private	CONTACT: Charlotte Russell 01271 831505

SITE NAME:	<b>Dowsborough hillfort and associated round barrow, Holford</b>	
DESIGNATION:	Scheduled Monument	LIST ENTRY NUMBER: 1010494
CONDITION:	Generally satisfactory but with significant localised problems	TREND: Declining
PRINCIPAL VULNERABILITY:	Vehicle damage/erosion - moderate	NEW ENTRY?: No
OWNER TYPE:	Private	CONTACT: Charlotte Russell 01271 831505

SITE NAME:	<b>Entrenchment on Heydon Hill, Huish Champflower</b>	
DESIGNATION:	Scheduled Monument	LIST ENTRY NUMBER: 1006173
CONDITION:	Generally satisfactory but with significant localised problems	TREND: Declining
PRINCIPAL VULNERABILITY:	Vehicle damage/erosion - moderate	NEW ENTRY?: No
OWNER TYPE:	Private	CONTACT: Charlotte Russell 01271 831505

**PRIORITY CATEGORIES**

- A** Immediate risk of further rapid deterioration or loss of fabric; no solution agreed.  
**B** Immediate risk of further rapid deterioration or loss of fabric; solution agreed but not yet implemented.  
**C** Slow decay; no solution agreed.

- D** Slow decay; solution agreed but not yet implemented.  
**E** Under repair or in fair to good repair, but no user identified; or under threat of vacancy with no obvious new user (applicable only to buildings capable of beneficial use).

- F** Repair scheme in progress and (where applicable) end use or user identified; or functionally redundant buildings with new use agreed but not yet implemented.

**NOTE**  
 Last year's priority category is shown in brackets (otherwise, New Entry is noted).

**ABBREVIATIONS**

CA	Conservation Area
LB	Listed Building
LPA	Local Planning Authority
NP	National Park
RPG	Registered Park and Garden
SM	Scheduled Monument
UA	Unitary Authority
WHS	World Heritage Site



SITE NAME:	<b>Four medieval fish weirs 500 metres east of the Harbour, Minehead</b>		
DESIGNATION:	Scheduled Monument	LIST ENTRY NUMBER:	1020017
CONDITION:	Generally satisfactory but with significant localised problems	TREND:	Declining
PRINCIPAL VULNERABILITY:	Vandalism	NEW ENTRY?:	No
OWNER TYPE:	Private, multiple owners	CONTACT:	Charlotte Russell 01271 831505
SITE NAME:	<b>Duck decoy 250 metres north west of Moredon House, North Curry</b>		
DESIGNATION:	Scheduled Monument	LIST ENTRY NUMBER:	1014441
CONDITION:	Generally unsatisfactory with major localised problems	TREND:	Declining
PRINCIPAL VULNERABILITY:	Scrub/tree growth	NEW ENTRY?:	No
OWNER TYPE:	Private	CONTACT:	Charlotte Russell 01271 831505
SITE NAME:	<b>Two bowl barrows 210 metres and 600 metres north west of Brown Down Cottage, Otterford</b>		
DESIGNATION:	Scheduled Monument	LIST ENTRY NUMBER:	1016414
CONDITION:	Extensive significant problems	TREND:	Declining
PRINCIPAL VULNERABILITY:	Arable ploughing	NEW ENTRY?:	No
OWNER TYPE:	Private	CONTACT:	Charlotte Russell 01271 831505
SITE NAME:	<b>Poundisford Park Pale, Pitminster / Trull</b>		
DESIGNATION:	Scheduled Monument, part in RPG grade II	LIST ENTRY NUMBER:	1002957
CONDITION:	Generally satisfactory but with significant localised problems	TREND:	Declining
PRINCIPAL VULNERABILITY:	Scrub/tree growth	NEW ENTRY?:	No
OWNER TYPE:	Mixed, multiple owners	CONTACT:	Charlotte Russell 01271 831505
SITE NAME:	<b>Curdon Wood Camp, Stogumber</b>		
DESIGNATION:	Scheduled Monument	LIST ENTRY NUMBER:	1006158
CONDITION:	Generally satisfactory but with significant localised problems	TREND:	Declining
PRINCIPAL VULNERABILITY:	Forestry	NEW ENTRY?:	No
OWNER TYPE:	Private	CONTACT:	Charlotte Russell 01271 831505
SITE NAME:	<b>Stringston churchyard cross, Stringston</b>		
DESIGNATION:	Scheduled Monument, 2 LBs	LIST ENTRY NUMBER:	1006171
CONDITION:	Generally satisfactory but with significant localised problems	TREND:	Declining
PRINCIPAL VULNERABILITY:	Deterioration - in need of management	NEW ENTRY?:	No
OWNER TYPE:	Religious organisation	CONTACT:	Charlotte Russell 01271 831505
SITE NAME:	<b>Cairn 280 metres south of Triscombe Stone, West Bagborough</b>		
DESIGNATION:	Scheduled Monument	LIST ENTRY NUMBER:	1016707
CONDITION:	Generally unsatisfactory with major localised problems	TREND:	Declining
PRINCIPAL VULNERABILITY:	Bracken	NEW ENTRY?:	No
OWNER TYPE:	Private	CONTACT:	Charlotte Russell 01271 831505

**PRIORITY CATEGORIES**

- A** Immediate risk of further rapid deterioration or loss of fabric; no solution agreed.  
**B** Immediate risk of further rapid deterioration or loss of fabric; solution agreed but not yet implemented.  
**C** Slow decay; no solution agreed.

- D** Slow decay; solution agreed but not yet implemented.  
**E** Under repair or in fair to good repair, but no user identified; or under threat of vacancy with no obvious new user (applicable only to buildings capable of beneficial use).

- F** Repair scheme in progress and (where applicable) end use or user identified; or functionally redundant buildings with new use agreed but not yet implemented.

**NOTE**  
Last year's priority category is shown in brackets (otherwise, New Entry is noted).

**ABBREVIATIONS**

CA	Conservation Area
LB	Listed Building
LPA	Local Planning Authority
NP	National Park
RPG	Registered Park and Garden
SM	Scheduled Monument
UA	Unitary Authority
WHS	World Heritage Site

SITE NAME:	<b>Round barrow cemetery at Battle Gore immediately west of North Road, Williton</b>		
DESIGNATION:	Scheduled Monument	LIST ENTRY NUMBER:	1019032
CONDITION:	Generally unsatisfactory with major localised problems	TREND:	Declining
PRINCIPAL VULNERABILITY:	Arable clipping	NEW ENTRY?:	No
OWNER TYPE:	Private	CONTACT:	Charlotte Russell 01271 831505

SITE NAME:	<b>Camp south of Manor Farm, Wiveliscombe</b>		
DESIGNATION:	Scheduled Monument	LIST ENTRY NUMBER:	1006167
CONDITION:	Extensive significant problems	TREND:	Declining
PRINCIPAL VULNERABILITY:	Arable ploughing	NEW ENTRY?:	No
OWNER TYPE:	Commercial company	CONTACT:	Charlotte Russell 01271 831505

SITE NAME:	<b>St Audries (House), West Quantoxhead / Williton</b>	C19 gardens and pleasure grounds, surrounding a C19 mansion, together with parkland developed from the mid-C18 and improved in the mid-C19. St Audries has had a succession of institutional uses. The parkland is mostly under cultivation and few parkland trees survive. St Audries house and gardens are in use as a wedding venue. In the walled garden, former school buildings have recently been converted to wedding accommodation.
DESIGNATION:	Registered Park and Garden grade II, 16 LBs	
CONDITION:	Generally satisfactory but with significant localised problems	
VULNERABILITY:	Medium	
TREND:	Improving	
NEW ENTRY?:	No	
OWNER TYPE:	Mixed, multiple owners	
LIST ENTRY NUMBER:	1001155	

SITE NAME:	<b>Wellington</b>		
DESIGNATION:	Conservation Area, 90 LBs	NEW ENTRY?:	No
CONDITION:	Very bad	TREND:	Deteriorating significantly
VULNERABILITY:	Low	CONTACT:	Nigel Pratt (LPA) 01823 356492

## SOUTH SOMERSET



© South Somerset District Council

SITE NAME:	<b>Top mill building, Higher Flax Mills, Torbay Road, Castle Cary</b>	This mid C19 former mill has been sold and an application approved for conversion to one live/work unit in 2011. Works are underway and making slow but good progress. The southern roof is now complete. The building is mostly occupied. Work is still ongoing as of 2021.	
DESIGNATION:	Listed Building grade II*, CA		
CONDITION:	Poor		
OCCUPANCY:	Part occupied/part in use		
PRIORITY CATEGORY:	F (F)		
OWNER TYPE:	Private		
LIST ENTRY NUMBER:	1056226		Contact: Rhiannon Rhys 0117 975 0685



© Historic England

SITE NAME:	<b>Chard School, Fore Street, Chard Town</b>	The building dates to 1583. It became Chard Grammar School in 1671 and has been a school ever since. It has an L-Plan layout with five bays, a rear wing and two storeys with attics. The building was an advanced plan form for its date, notable for passage access to the main rooms. Features include squared chert Hamstone dressings, window hoods and mullions, plain tile roof and brick stacks. The rainwater goods are inadequate, areas of water ingress and structural issues where trusses have been altered.	
DESIGNATION:	Listed Building grade II*, CA		
CONDITION:	Poor		
OCCUPANCY:	Occupied/in use		
PRIORITY CATEGORY:	C (C)		
OWNER TYPE:	Educational (independent)		
LIST ENTRY NUMBER:	1205594		Contact: Annie Evans 0117 975 0673

## PRIORITY CATEGORIES

- A** Immediate risk of further rapid deterioration or loss of fabric; no solution agreed.
- B** Immediate risk of further rapid deterioration or loss of fabric; solution agreed but not yet implemented.
- C** Slow decay; no solution agreed.
- D** Slow decay; solution agreed but not yet implemented.
- E** Under repair or in fair to good repair, but no user identified; or under threat of vacancy with no obvious new user (applicable only to buildings capable of beneficial use).
- F** Repair scheme in progress and (where applicable) end use or user identified; or functionally redundant buildings with new use agreed but not yet implemented.

**NOTE**  
Last year's priority category is shown in brackets (otherwise, New Entry is noted).

## ABBREVIATIONS

CA	Conservation Area
LB	Listed Building
LPA	Local Planning Authority
NP	National Park
RPG	Registered Park and Garden
SM	Scheduled Monument
UA	Unitary Authority
WHS	World Heritage Site



© Historic England

SITE NAME:	<b>Waterloo House and Manor Court House, 7A, 7B, 9, 11, 13 and 13A, Fore Street, Chard Town</b>
DESIGNATION:	Listed Building grade I, CA
CONDITION:	Poor
OCCUPANCY:	Part occupied/part in use
PRIORITY CATEGORY:	C (C)
OWNER TYPE:	Mixed, multiple owners
LIST ENTRY NUMBER:	1197449

Late C16/early C17 group of shops, offices, houses and flats with two prominent projecting two and three storey porches. A 2010 planning appeal refused a proposed subdivision to create smaller units. In 2014 the Local Authority commissioned a feasibility study with Historic England grant-aid. Work to repair the three-storey porch to 7A was completed in 2018 with Historic England grant-aid. Discussions with the multiple owners over options for the building are continuing.

Contact: Annie Evans 0117 975 0673



© Historic England

SITE NAME:	<b>Gatehouse to Cathanger, Cathanger Lane, Fivehead</b>
DESIGNATION:	Listed Building grade II*
CONDITION:	Poor
OCCUPANCY:	Vacant/not in use
PRIORITY CATEGORY:	C (C)
OWNER TYPE:	Private
LIST ENTRY NUMBER:	1249561

Late C16 gatehouse to Cathanger Manor, with central throughway and first floor over. Banded lias and Ham stone, thatched roof, wood coving to eaves. Principal trusses have spread and wall plates have moved outwards. Crude props inserted to support the collars are causing significant deflection to first floor and damage to partition and door jamb. Decay to main beam and joists on south. Thatch thin with water ingress. Historic England staff have provided advice and temporary roof repair has been carried out by the owners.

Contact: Annie Evans 0117 975 0673



© Historic England

SITE NAME:	<b>Madey Mill, East Street, Martock</b>
DESIGNATION:	Listed Building grade II*
CONDITION:	Poor
OCCUPANCY:	Part occupied/part in use
PRIORITY CATEGORY:	C (C)
OWNER TYPE:	Private
LIST ENTRY NUMBER:	1226550

Water mill with medieval origins, although current buildings are largely C17. The building is situated on a working farm, is under-used and is suffering from lack of maintenance. Viable new uses and/or funding opportunities need to be investigated to obtain adequate funding for repairs. A Historic England funded condition survey has been completed, identifying urgent repairs but as of 2019 the condition remains poor. Historic England hopes to work further with the owners regarding repair and reuse.

Contact: Chris Miners 0117 975 1355



© Historic England

SITE NAME:	<b>Secular college at Parsonage Farm, Stoke Sub Hamdon</b>
DESIGNATION:	Scheduled Monument and Listed Buildings - 1 grade I; 6 grade II, CA
CONDITION:	Poor
OCCUPANCY:	Vacant/not in use
PRIORITY CATEGORY:	D (D)
OWNER TYPE:	Charity (heritage)

LIST ENTRY NUMBER:	1020665 and 1260178; 1242240; 1260179; 1242150; 1260105; 1260180; 1242246
--------------------	---------------------------------------------------------------------------------

Attached to this chantry college is a group of medieval and C16 farm buildings, some of which are in poor condition and unroofed. However others, such as the threshing barn, are capable of beneficial use. Owned by the National Trust, Historic England has had a number of meetings on site and funded an options appraisal to consider ways of bringing the buildings back into use. As of 2020, Historic England and the National Trust are jointly funding the first phase of repair work to the Dovecote. The National Trust is considering ways to improve the use of the site.

Contact: Annie Evans 0117 975 0673



© Historic England

SITE NAME:	<b>The east Rope Walk, at Job Gould's West of England Twine Works, East Street, West Coker</b>
DESIGNATION:	Listed Building grade II*, CA
CONDITION:	Poor
OCCUPANCY:	Vacant/not in use
PRIORITY CATEGORY:	D (D)
OWNER TYPE:	Private
LIST ENTRY NUMBER:	1057116

Early C19 Rope walk. Extremely long (97 metres) building of three-storeys, partly open at ground floor level, oak trusses with weatherboarding and windows along the east and west; later brick southern end; undulating double roman clay tile roof, five ropewalks on two levels, some original machinery. The building is fragile, roof has been patched but battens have slipped in numerous places allowing in water; trusses fractured and structure under stress. Historic England grant-aided works to support the structure in 2016 and as of 2020 the building is being gradually repaired by a new owner.

Contact: Annie Evans 0117 975 0673

**PRIORITY CATEGORIES**

- A** Immediate risk of further rapid deterioration or loss of fabric; no solution agreed.
- B** Immediate risk of further rapid deterioration or loss of fabric; solution agreed but not yet implemented.
- C** Slow decay; no solution agreed.
- D** Slow decay; solution agreed but not yet implemented.
- E** Under repair or in fair to good repair, but no user identified; or under threat of vacancy with no obvious new user (applicable only to buildings capable of beneficial use).
- F** Repair scheme in progress and (where applicable) end use or user identified; or functionally redundant buildings with new use agreed but not yet implemented.

**NOTE**  
Last year's priority category is shown in brackets (otherwise, New Entry is noted).

**ABBREVIATIONS**

- CA** Conservation Area
- LB** Listed Building
- LPA** Local Planning Authority
- NP** National Park
- RPG** Registered Park and Garden
- SM** Scheduled Monument
- UA** Unitary Authority
- WHS** World Heritage Site



© Historic England

SITE NAME:	<b>White Horse Hotel, 4, High Street, Wincanton</b>
DESIGNATION:	Listed Building grade II*, CA
CONDITION:	Poor
OCCUPANCY:	Vacant/not in use
PRIORITY CATEGORY:	D (D)
OWNER TYPE:	Commercial company
LIST ENTRY NUMBER:	1274102

Inn dated 1733 built by Nathaniel Ireson in free baroque style. Local stone cut and squared with painted ashlar dressings; plain clay tile roof behind parapet, simple gables; brick end chimney stacks. Three-storey and three bays to road. Building in poor condition with façade parting from roof, and floors decayed. As of Spring 2021, the site was the subject of an application for a repair and change of use of the main building.

Contact: Rhiannon Rhys 0117 975 0685



© Historic England

SITE NAME:	<b>Church of St Andrew, Aller</b>
DESIGNATION:	Listed Place of Worship grade II*
CONDITION:	Poor
PRIORITY CATEGORY:	C (C)
OWNER TYPE:	Religious organisation
LIST ENTRY NUMBER:	1227327

Small church of Saxon origin with C12/C13 and C15 additions and major restoration 1861 to 1862 by H John Norton. Tower stonework was repaired under the joint National Lottery Heritage Fund and Historic England Repair Grant for Places for Worship scheme in 2013. The church was offered a Listed Places of Worship Roof Repairs Grant and in 2017-18 the nave and south porch roofs were recovered, and ceilings repaired. The chancel, north aisle and north porch roofs remain in poor condition.

Contact: Annie Evans 0117 975 0673



© Historic England

SITE NAME:	<b>Church of the Holy Trinity, Main Street, Ash</b>
DESIGNATION:	Listed Place of Worship grade II
CONDITION:	Poor
PRIORITY CATEGORY:	C (C)
OWNER TYPE:	Religious organisation
LIST ENTRY NUMBER:	1057286

Parish church built in 1841 by Sampson Kempthorne, chancel added 1887, and tower added 1919. Ham stone cut and squared with ashlar dressings and a Welsh slate roof between coped gables. The coping stones have become dangerous and the tower masonry is in poor condition.

Contact: Annie Evans 0117 975 0673




© Historic England

SITE NAME:	<b>Church of St Mary Magdalene, Church Lane, Barwick and Stoford</b>
DESIGNATION:	Listed Place of Worship grade II*
CONDITION:	Poor
PRIORITY CATEGORY:	D (D)
OWNER TYPE:	Religious organisation
LIST ENTRY NUMBER:	1057217

Parish church C13 and later. Ham stone roughly squared and coursed, with ashlar dressings; plain clay tiles between coped gables to chancel south aisle and nave, stone slates to south porch. Chancel is an 1885 rebuild incorporating earlier fragments. The tower roof is in poor condition, the bell frame needs work and the nave and aisle roofs are also in poor condition. The church has been awarded a National Lottery Heritage Fund Grant for Places of Worship and repairs started in 2019.

Contact: Annie Evans 0117 975 0673



© Historic England

SITE NAME:	<b>Church of St Nicholas, Bratton Seymour</b>
DESIGNATION:	Listed Place of Worship grade II*
CONDITION:	Very bad
PRIORITY CATEGORY:	A (A)
OWNER TYPE:	Religious organisation
LIST ENTRY NUMBER:	1177220

Parish church with C13 origins. Two-cell plan, of two-bay chancel and three-bay nave, with west tower and south porch, and small north-east vestry. High level stonework needs repairing urgently. Interior poor with ceilings at risk of falling and some plaster already having fallen.

Contact: Annie Evans 0117 975 0673

#### PRIORITY CATEGORIES

- A** Immediate risk of further rapid deterioration or loss of fabric; no solution agreed.
- B** Immediate risk of further rapid deterioration or loss of fabric; solution agreed but not yet implemented.
- C** Slow decay; no solution agreed.
- D** Slow decay; solution agreed but not yet implemented.
- E** Under repair or in fair to good repair, but no user identified; or under threat of vacancy with no obvious new user (applicable only to buildings capable of beneficial use).
- F** Repair scheme in progress and (where applicable) end use or user identified; or functionally redundant buildings with new use agreed but not yet implemented.

**NOTE**  
Last year's priority category is shown in brackets (otherwise, New Entry is noted).

#### ABBREVIATIONS

CA	Conservation Area
LB	Listed Building
LPA	Local Planning Authority
NP	National Park
RPG	Registered Park and Garden
SM	Scheduled Monument
UA	Unitary Authority
WHS	World Heritage Site



© Historic England

SITE NAME:	Church of St John the Baptist, Charcroft Hill, Brewham
DESIGNATION:	Listed Place of Worship grade II*
CONDITION:	Poor
PRIORITY CATEGORY:	C (C)
OWNER TYPE:	Religious organisation
LIST ENTRY NUMBER:	1056463

Parish church reputed to date from the C13 with much C19 rebuilding. The tower is inhabited by birds making inspection difficult. The church has been subject to heritage crime previously and the roofs are generally in need of repair. The rainwater goods are in poor condition.

Contact: Annie Evans 0117 975 0673

SITE NAME:	Church of St Vincent, Chilton Cantelo
DESIGNATION:	Listed Place of Worship grade I
CONDITION:	Poor
PRIORITY CATEGORY:	C (New entry)
OWNER TYPE:	Religious organisation
LIST ENTRY NUMBER:	1345984

Parish church. C13 and later. Local stone with Ham stone dressings and banded clay tile roof. Nave and Chancel each of two wide bays with added south porch and western bell turret. C13 fenestration to chancel C15 traceried windows and door to nave. Reordered in 1878 but retaining C17 box pews, pulpit with tester and readers desk. Roofs and rainwater goods poor. Rare C15 bellcote in poor structural condition. Plaster bulging and falling in places. Timber floors under box pews are decayed. Very small parish with limited resources. Some funding secured for roof repair but more needed.

Contact: Annie Evans 0117 975 0673



© Historic England

SITE NAME:	Church of St Mary, Church Street, Donyatt
DESIGNATION:	Listed Place of Worship grade II*, CA
CONDITION:	Poor
PRIORITY CATEGORY:	D (D)
OWNER TYPE:	Religious organisation
LIST ENTRY NUMBER:	1057074

The current church dates primarily from the C15 and is a rebuild of an earlier church. Consists of nave, chancel, north and south aisles, south porch and west tower. Extensive works carried out in the C19 which included the nave and aisle roofs. The chancel is full width and height. There is severe cracking over the chancel arch and the east window, both full width of the walls.

Contact: Sarah Ball 0117 975 0666



© Historic England

SITE NAME:	Church of St Peter, Church Road, Ilton
DESIGNATION:	Listed Place of Worship grade II*
CONDITION:	Poor
PRIORITY CATEGORY:	A (A)
OWNER TYPE:	Religious organisation
LIST ENTRY NUMBER:	1057052

Anglican parish church dating from the C13 onwards. Chancel, nave, north aisle, tower on the south clasped by the nave and south transept, effectively forming a south porch. Organ chamber on north probably part of reordering by Street in the 1860s. The church suffered heritage crime in early 2020. The roof has been repaired as of 2021 but there is significant interior damage as yet unaddressed.

Contact: Annie Evans 0117 975 0673



© Historic England

SITE NAME:	Church of St Martin, Church Street, Kingsbury Episcopi
DESIGNATION:	Listed Place of Worship grade I, CA
CONDITION:	Fair
PRIORITY CATEGORY:	A (A)
OWNER TYPE:	Religious organisation
LIST ENTRY NUMBER:	1056885

Anglican parish church. C14, C15, with C19 restoration. Predominantly Perpendicular and symmetrical plan with aisles and chancel aisles. Dominant tower, with elaborate stonework. The church suffered from heritage crime in early 2020. Repairs have been made to part, but as of 2021, funding for the main repairs is still needed.

Contact: Annie Evans 0117 975 0673

#### PRIORITY CATEGORIES

- A** Immediate risk of further rapid deterioration or loss of fabric; no solution agreed.
- B** Immediate risk of further rapid deterioration or loss of fabric; solution agreed but not yet implemented.
- C** Slow decay; no solution agreed.
- D** Slow decay; solution agreed but not yet implemented.
- E** Under repair or in fair to good repair, but no user identified; or under threat of vacancy with no obvious new user (applicable only to buildings capable of beneficial use).
- F** Repair scheme in progress and (where applicable) end use or user identified; or functionally redundant buildings with new use agreed but not yet implemented.

**NOTE**  
Last year's priority category is shown in brackets (otherwise, New Entry is noted).

#### ABBREVIATIONS

CA	Conservation Area
LB	Listed Building
LPA	Local Planning Authority
NP	National Park
RPG	Registered Park and Garden
SM	Scheduled Monument
UA	Unitary Authority
WHS	World Heritage Site



© Historic England Archive

SITE NAME:	<b>Church of St Thomas a Becket, Sherborne Road, South Cadbury and Sutton Montis</b>
DESIGNATION:	Listed Place of Worship grade II*, CA
CONDITION:	Fair
PRIORITY CATEGORY:	A (A)
OWNER TYPE:	Religious organisation
LIST ENTRY NUMBER:	1258922

Anglican parish church. C13 and C15, restored in 1850s and 1870s. Chancel nave and south aisle, with north porch, south-east vestry and west tower. Cary and lias stone, mostly ashlar, with some doulling stone dressings; plain clay tile roofs with stone slate base courses to chancel, slate over stone to nave, both between stepped coped gables. Interior has work of many periods. Church suffered heritage crime in early 2020. Temporary repairs have been made but re-roofing is still required.

Contact: Annie Evans 0117 975 0673



© Historic England

SITE NAME:	<b>Church of St Mary the Virgin, Stoke Sub Hamdon</b>
DESIGNATION:	Listed Place of Worship grade I, CA
CONDITION:	Poor
PRIORITY CATEGORY:	D (D)
OWNER TYPE:	Religious organisation
LIST ENTRY NUMBER:	1260420

Parish church of mainly C12 and C13 with later additions. Water ingress problems leading to damp as evidenced by the algal growth on the north and south side of the nave (and in the porch). Vegetation needs clearing from between the coping stones and roof slates. Rainwater goods in need of repair. The congregation has been awarded a Listed Places of Worship Roof Repairs Grant and some work was carried out in 2016-17 but more repairs are needed.

Contact: Annie Evans 0117 975 0673



© Historic England

SITE NAME:	<b>Church of St Mary, West Charlton, The Charltons</b>
DESIGNATION:	Listed Place of Worship grade II*, CA
CONDITION:	Poor
PRIORITY CATEGORY:	C (C)
OWNER TYPE:	Religious organisation
LIST ENTRY NUMBER:	1056728

Parish church. C13 origins, but restored in 1792-1794 and in 1847. Local lias stone cut and squared, with Ham stone ashlar dressings. Stone slate roof between coped gables. Signs in the churchyard warning of the danger of slipping roof slates. All roofs need recovering as the fixings have rusted and the stone tiles are laminating.

Contact: Annie Evans 0117 975 0673

SITE NAME:	<b>Roman villa north of Dunnock's Lane, East Coker</b>	LIST ENTRY NUMBER:	1003029
DESIGNATION:	Scheduled Monument	TREND:	Declining
CONDITION:	Extensive significant problems	NEW ENTRY?:	Yes
PRINCIPAL VULNERABILITY:	Arable ploughing	CONTACT:	John Ette 0117 975 0687
OWNER TYPE:	Private, multiple owners		
SITE NAME:	<b>Low Ham Roman villa, High Ham</b>	LIST ENTRY NUMBER:	1006192
DESIGNATION:	Scheduled Monument	TREND:	Stable
CONDITION:	Generally unsatisfactory with major localised problems	NEW ENTRY?:	No
PRINCIPAL VULNERABILITY:	Animal burrowing - extensive	CONTACT:	Alessandra Perrone 0117 975 1345
OWNER TYPE:	Commercial company		
SITE NAME:	<b>Northover House, late Roman cemetery, Ilchester</b>	LIST ENTRY NUMBER:	1006128
DESIGNATION:	Scheduled Monument, CA	TREND:	Stable
CONDITION:	Generally unsatisfactory with major localised problems	NEW ENTRY?:	No
PRINCIPAL VULNERABILITY:	Scrub/tree growth	CONTACT:	Annie Evans 0117 975 0673
OWNER TYPE:	Charity (heritage)		

#### PRIORITY CATEGORIES

- A** Immediate risk of further rapid deterioration or loss of fabric; no solution agreed.  
**B** Immediate risk of further rapid deterioration or loss of fabric; solution agreed but not yet implemented.  
**C** Slow decay; no solution agreed.

- D** Slow decay; solution agreed but not yet implemented.  
**E** Under repair or in fair to good repair, but no user identified; or under threat of vacancy with no obvious new user (applicable only to buildings capable of beneficial use).

- F** Repair scheme in progress and (where applicable) end use or user identified; or functionally redundant buildings with new use agreed but not yet implemented.

**NOTE**  
 Last year's priority category is shown in brackets (otherwise, New Entry is noted).

#### ABBREVIATIONS

CA	Conservation Area
LB	Listed Building
LPA	Local Planning Authority
NP	National Park
RPG	Registered Park and Garden
SM	Scheduled Monument
UA	Unitary Authority
WHS	World Heritage Site

SITE NAME:	<b>Hamdon Hill camp, Montacute / Norton Sub Hamdon / Stoke Sub Hamdon</b>		
DESIGNATION:	Scheduled Monument, LB grade II, part in CA	LIST ENTRY NUMBER:	1003678
CONDITION:	Generally satisfactory but with significant localised problems	TREND:	Declining
PRINCIPAL VULNERABILITY:	Mineral extraction/related subsidence	NEW ENTRY?:	No
OWNER TYPE:	Local authority	CONTACT:	Alessandra Perrone 0117 975 1345



© Historic England

SITE NAME:	<b>Redlynch Park, Bruton / Shepton Montague</b>	Formerly the principal seat of the Earls of Ilchester, Redlynch is a large landscape park near Wincanton. The main house has gone and the stables and ancillary buildings are now in multiple ownership. The majority of the parkland planting has disappeared, boundary walls and estate railings are generally in poor condition. There are also on-going development pressures. An C18 Gothic gatehouse, The Towers, was repaired in 2012 and is no longer at risk, and sections of the park wall have been repaired with a Natural England Stewardship Scheme.
DESIGNATION:	Registered Park and Garden grade II, 10 LBs	
CONDITION:	Generally unsatisfactory with major localised problems	
VULNERABILITY:	Medium	
TREND:	Stable	
NEW ENTRY?:	No	
OWNER TYPE:	Private, multiple owners	
LIST ENTRY NUMBER:	1000420	



© Historic England

SITE NAME:	<b>Cricket House, Cricket St. Thomas / Winsham</b>	C18 landscape park and pleasure grounds surrounding listed mansion, partly by Sir John Soane. Under multiple ownership, with pressure for development from a large hotel and from farm diversification into the leisure market. Parts of the park have been restored through a Natural England Stewardship Scheme.
DESIGNATION:	Registered Park and Garden grade II*, 8 LBs	
CONDITION:	Generally satisfactory but with significant localised problems	
VULNERABILITY:	Medium	
TREND:	Stable	
NEW ENTRY?:	No	
OWNER TYPE:	Mixed, multiple owners	
LIST ENTRY NUMBER:	1001142	

**SOUTH GLOUCESTERSHIRE (UA)**



© Historic England Archive

SITE NAME:	<b>Whitfield Tabernacle, Park Road</b>	Former chapel, built in 1741. The building has been redundant for many years and a fire has placed the building in an even more vulnerable position. In 2020 Historic England grant-aided a programme of emergency repairs and consolidation which is now underway.	
DESIGNATION:	Listed Building grade I, CA		
CONDITION:	Very bad		
OCCUPANCY:	Vacant/not in use		
PRIORITY CATEGORY:	F (A)		
OWNER TYPE:	Private		
LIST ENTRY NUMBER:	1116201		Contact: Alessandra Perrone 0117 975 1345

**PRIORITY CATEGORIES**

- A** Immediate risk of further rapid deterioration or loss of fabric; no solution agreed.
- B** Immediate risk of further rapid deterioration or loss of fabric; solution agreed but not yet implemented.
- C** Slow decay; no solution agreed.
- D** Slow decay; solution agreed but not yet implemented.
- E** Under repair or in fair to good repair, but no user identified; or under threat of vacancy with no obvious new user (applicable only to buildings capable of beneficial use).
- F** Repair scheme in progress and (where applicable) end use or user identified; or functionally redundant buildings with new use agreed but not yet implemented.

**NOTE**  
Last year's priority category is shown in brackets (otherwise, New Entry is noted).

**ABBREVIATIONS**

- CA** Conservation Area
- LB** Listed Building
- LPA** Local Planning Authority
- NP** National Park
- RPG** Registered Park and Garden
- SM** Scheduled Monument
- UA** Unitary Authority
- WHS** World Heritage Site



© Historic England Archive

SITE NAME:	<b>Monument to Lord Robert Edward Somerset, Hawkesbury</b>
DESIGNATION:	Listed Building grade II*, CA
CONDITION:	Poor
OCCUPANCY:	N/A
PRIORITY CATEGORY:	C (C)
OWNER TYPE:	Private
LIST ENTRY NUMBER:	1320834

A tall tapering stone tower ashlar monument by Lewis Vulliamy dated 1846. Repairs needed at high-level to cast iron balcony and stonework.

Contact: Sarah Ball 01 17 975 0666



© Historic England

SITE NAME:	<b>Ragged Castle or Keeper's Lodge, Badminton Park, Hawkesbury</b>
DESIGNATION:	Listed Building grade II*, RPG grade I
CONDITION:	Poor
OCCUPANCY:	Vacant/not in use
PRIORITY CATEGORY:	C (C)
OWNER TYPE:	Private
LIST ENTRY NUMBER:	1156209

Folly Castle. Set on a motte at end of a main drive from Badminton House, c1750 by Thomas Wright of Durham. Largely hidden by trees. Shell of structure is in poor condition. Interior has been lost. There has been clearance of vegetation on and around the structure.

Contact: Sarah Ball 01 17 975 0666



© Historic England

SITE NAME:	<b>Brandy Bottom Colliery, Pucklechurch / Emersons Green</b>
DESIGNATION:	Scheduled Monument
CONDITION:	Poor
OCCUPANCY:	N/A
PRIORITY CATEGORY:	C (C)
OWNER TYPE:	Commercial company
LIST ENTRY NUMBER:	1019400

A former C19 steam-powered colliery built on the site of C18 colliery. The Avon Industrial Buildings Trust have taken on the site and run regular work parties. They have undertaken vegetation clearance and minor repairs to stabilise the structures. Historic England grant aided works since 2014 have included repairs to the chimney, the structures within the Old Pit and New Pit and some interpretation. A Heritage Partnership Agreement document forms the basis of an on-going programme of repair and research.

Contact: Alessandra Perrone 01 17 975 1345



© Historic England

SITE NAME:	<b>Outer Court of Thornbury Castle and Wall of Kitchen Court, Church Road, Thornbury</b>
DESIGNATION:	Listed Building grade I, part in RPG grade II, CA
CONDITION:	Poor
OCCUPANCY:	Vacant/not in use
PRIORITY CATEGORY:	A (A)
OWNER TYPE:	Commercial company
LIST ENTRY NUMBER:	1321132

Thornbury Castle outer court walls are currently in a poor condition. Vegetation overgrowth has gone unchecked. As a result ivy, brambles, and trees are growing out of the stonework and completely concealing certain features of the walls. It is also causing the portcullis archway to become increasingly unstable. Previously public access was allowed, however a fence has been installed which prevents people from experiencing the history of the site properly. Overall the condition of the walls requires urgent attention.

Contact: Chris Miners 01 17 975 1355



© Historic England

SITE NAME:	<b>Coach House and stables north east of Oxwick Farmhouse, Oxwick Lane, Yate, Wickwar</b>
DESIGNATION:	Listed Building grade II*
CONDITION:	Very bad
OCCUPANCY:	N/A
PRIORITY CATEGORY:	D (D)
OWNER TYPE:	Private
LIST ENTRY NUMBER:	1312305

Coach house and stables, built 1722 in a mannered provincial baroque. The building is under a temporary roof. Listed Building Consent was approved in 2011 for substantial repair works. A separate application was made for a wind turbine which was approved in 2013 on the basis that the revenue generated from it should assist in funding the repairs to both listed properties on the site. Historic England provided structural advice in early 2018 on the condition of the scaffolding with the view of securing maintenance works to the temporary supporting structure.

Contact: Stephen Guy 01 17 975 0725

#### PRIORITY CATEGORIES

- A** Immediate risk of further rapid deterioration or loss of fabric; no solution agreed.
- B** Immediate risk of further rapid deterioration or loss of fabric; solution agreed but not yet implemented.
- C** Slow decay; no solution agreed.
- D** Slow decay; solution agreed but not yet implemented.
- E** Under repair or in fair to good repair, but no user identified; or under threat of vacancy with no obvious new user (applicable only to buildings capable of beneficial use).
- F** Repair scheme in progress and (where applicable) end use or user identified; or functionally redundant buildings with new use agreed but not yet implemented.

**NOTE**  
Last year's priority category is shown in brackets (otherwise, New Entry is noted).

#### ABBREVIATIONS

CA	Conservation Area
LB	Listed Building
LPA	Local Planning Authority
NP	National Park
RPG	Registered Park and Garden
SM	Scheduled Monument
UA	Unitary Authority
WHS	World Heritage Site





© Historic England

SITE NAME:	<b>Oxwick Farmhouse, Oxwick Lane, Yate, Wickwar</b>
DESIGNATION:	Listed Building grade II*
CONDITION:	Poor
OCCUPANCY:	Part occupied/part in use
PRIORITY CATEGORY:	C (C)
OWNER TYPE:	Private
LIST ENTRY NUMBER:	1321124

Farmhouse dated 1722, in flamboyant artisan mannerist/baroque style. Part occupied. Vacant part has serious decay of floor structures and in areas is unsafe, but emergency repairs have been implemented. Discussions over full repair remain on-going. Some enabling development has been permitted in the form of renewable energy.

Contact: Stephen Guy 0117 975 0725



© Historic England

SITE NAME:	<b>Parish Church of St Andrew, Church Lane, Cromhall</b>
DESIGNATION:	Listed Place of Worship grade I
CONDITION:	Poor
PRIORITY CATEGORY:	A (A)
OWNER TYPE:	Religious organisation
LIST ENTRY NUMBER:	1114974

Parish church. C12, rebuilt in C13/C14 and altered C15; restored 1852. Rubble with freestone dressings; stone slate roof with coped raised verges, slate to the nave. The sandstone slates have slipped or are missing. The rainwater system is rusted and leaking. There is structural cracking over the south aisle east window and over the west window.

Contact: Chris Miners 0117 975 1355



© Historic England

SITE NAME:	<b>Church of St Mary the Virgin, Church Road, Yate</b>
DESIGNATION:	Listed Place of Worship grade I
CONDITION:	Poor
PRIORITY CATEGORY:	C (C)
OWNER TYPE:	Religious organisation
LIST ENTRY NUMBER:	1128753

Large urban parish church with a nave, chancel, aisles, transepts and west tower. Sandstone with limestone dressings and roofed with stone slates. Localised leaks over many years are steadily worsening over much of the roof. The north aisle and the south chancel roofs should be the first to be repaired.

Contact: Chris Miners 0117 975 1355

SITE NAME:	<b>Round barrow on Barrow Hill, Bitton</b>	
DESIGNATION:	Scheduled Monument, CA	LIST ENTRY NUMBER: 1004521
CONDITION:	Extensive significant problems	TREND: Declining
PRINCIPAL VULNERABILITY:	Animal burrowing - moderate	NEW ENTRY?: No
OWNER TYPE:	Private	CONTACT: Alessandra Perrone 0117 975 1345

SITE NAME:	<b>Roman villa and earlier settlement remains in Badminton Park, 340 metres south of Hinnegar Lodges, Hawkesbury</b>	
DESIGNATION:	Scheduled Monument, RPG grade I	LIST ENTRY NUMBER: 1021415
CONDITION:	Generally satisfactory but with minor localised problems	TREND: Unknown
PRINCIPAL VULNERABILITY:	Arable ploughing	NEW ENTRY?: No
OWNER TYPE:	Private	CONTACT: Alessandra Perrone 0117 975 1345

SITE NAME:	<b>Bury Hill camp, Moorend, Winterbourne</b>	
DESIGNATION:	Scheduled Monument	LIST ENTRY NUMBER: 1007023
CONDITION:	Generally satisfactory but with significant localised problems	TREND: Declining
PRINCIPAL VULNERABILITY:	Scrub/tree growth	NEW ENTRY?: No
OWNER TYPE:	Private	CONTACT: Alessandra Perrone 0117 975 1345

#### PRIORITY CATEGORIES

- A** Immediate risk of further rapid deterioration or loss of fabric; no solution agreed.
- B** Immediate risk of further rapid deterioration or loss of fabric; solution agreed but not yet implemented.
- C** Slow decay; no solution agreed.
- D** Slow decay; solution agreed but not yet implemented.
- E** Under repair or in fair to good repair, but no user identified; or under threat of vacancy with no obvious new user (applicable only to buildings capable of beneficial use).
- F** Repair scheme in progress and (where applicable) end use or user identified; or functionally redundant buildings with new use agreed but not yet implemented.

**NOTE**  
Last year's priority category is shown in brackets (otherwise, New Entry is noted).

#### ABBREVIATIONS

CA	Conservation Area
LB	Listed Building
LPA	Local Planning Authority
NP	National Park
RPG	Registered Park and Garden
SM	Scheduled Monument
UA	Unitary Authority
WHS	World Heritage Site



© Historic England

SITE NAME:	<b>Tortworth Court, Cromhall / Falfield / Tortworth</b>
DESIGNATION:	Registered Park and Garden grade II*, 7 LBs, part in SM
CONDITION:	Generally unsatisfactory with major localised problems
VULNERABILITY:	High
TREND:	Stable
NEW ENTRY?:	No
OWNER TYPE:	Mixed, multiple owners
LIST ENTRY NUMBER:	1000394

Important Victorian house and grounds, including renowned arboretum. House now a hotel and part of grounds lost to Leyhill Open Prison. Walled garden being redeveloped for light industrial use. Arboretum neglected. Extensive loss of trees in park. The registered area is in multiple ownership and suffers from a lack of holistic management. In 2016 a Conservation Management Plan for part of the registered park was produced with grant aid from Historic England. This was followed in 2017 by a grant to assist with de-silting the lake (now completed), which forms the centrepiece of the design.

Contact: Jo McAllister 0117 975 0696



© Historic England

SITE NAME:	<b>Stoke Park, Stoke Gifford</b>
DESIGNATION:	Registered Park and Garden grade II, 10 LBs, SM, part in CA
CONDITION:	Generally unsatisfactory with major localised problems
VULNERABILITY:	Medium
TREND:	Improving
NEW ENTRY?:	No
OWNER TYPE:	Mixed, multiple owners
LIST ENTRY NUMBER:	1000129

Mid-C18 park laid out around crenellated Dower House. The park is in a dramatic location on a hill overlooking the city of Bristol and is embellished by monuments and eye-catchers. Now bisected by the M32 motorway. Setting compromised by dense residential development. Park under pressure from heavy and occasionally anti-social use, particularly affecting park structures. In 2012, the majority of the site was transferred to Bristol City Council who received Historic England grant towards a Conservation Management Plan in 2015-16 which is now being implemented under Natural England Stewardship.

Contact: Jo McAllister 0117 975 0696

SITE NAME:	<b>Warmley, Siston / Oldland</b>	
DESIGNATION:	Conservation Area, 9 LBs, RPG grade II, SM	NEW ENTRY?: No
CONDITION:	Very bad	TREND: Deteriorating
VULNERABILITY:	Low	CONTACT: Ian Gething (LPA) 01454 863578

SITE NAME:	<b>Whitfield Tabernacle</b>	
DESIGNATION:	Conservation Area, 3 LBs	NEW ENTRY?: No
CONDITION:	Very bad	TREND: Improving
VULNERABILITY:	Low	CONTACT: Ian Gething (LPA) 01454 863578

## SWINDON (UA)



© Historic England Archive

SITE NAME:	<b>The Mechanics Institute, Emlyn Square</b>
DESIGNATION:	Listed Building grade II*, CA
CONDITION:	Poor
OCCUPANCY:	Vacant/not in use
PRIORITY CATEGORY:	B (B)
OWNER TYPE:	Commercial company
LIST ENTRY NUMBER:	1198947

Mechanics Institute, 1853-5; now vacant. Outstanding example at heart of railway village. The council served an Urgent Works Notice on the owner in 2009 and implemented works in 2010 to secure the building. The shell of the building has been stabilised but it is not possible to enter due to health and safety concerns. The "Railway Village", of which the Mechanics forms the centrepiece, is now a Historic England Heritage Action Zone. An options appraisal for the future use of the building has now been completed and a project to restore the building is in its early stages.

Contact: Simon Hickman 0117 975 0717

SITE NAME:	<b>Bowl barrow 280 metres north of Downs Barn, Bishopstone</b>	
DESIGNATION:	Scheduled Monument	LIST ENTRY NUMBER: 1010419
CONDITION:	Generally unsatisfactory with major localised problems	TREND: Declining
PRINCIPAL VULNERABILITY:	Arable clipping	NEW ENTRY?: No
OWNER TYPE:	Private	CONTACT: Nick Croxson 07795 665645

### PRIORITY CATEGORIES

- A** Immediate risk of further rapid deterioration or loss of fabric; no solution agreed.
- B** Immediate risk of further rapid deterioration or loss of fabric; solution agreed but not yet implemented.
- C** Slow decay; no solution agreed.
- D** Slow decay; solution agreed but not yet implemented.
- E** Under repair or in fair to good repair, but no user identified; or under threat of vacancy with no obvious new user (applicable only to buildings capable of beneficial use).
- F** Repair scheme in progress and (where applicable) end use or user identified; or functionally redundant buildings with new use agreed but not yet implemented.

**NOTE**  
Last year's priority category is shown in brackets (otherwise, New Entry is noted).

### ABBREVIATIONS

CA	Conservation Area
LB	Listed Building
LPA	Local Planning Authority
NP	National Park
RPG	Registered Park and Garden
SM	Scheduled Monument
UA	Unitary Authority
WHS	World Heritage Site

SITE NAME:	<b>Bowl barrow on Hinton Downs, Bishopstone</b>		
DESIGNATION:	Scheduled Monument	LIST ENTRY NUMBER:	1010461
CONDITION:	Generally unsatisfactory with major localised problems	TREND:	Declining
PRINCIPAL VULNERABILITY:	Animal burrowing - extensive	NEW ENTRY?:	No
OWNER TYPE:	Private	CONTACT:	Nick Croxson 07795 665645
SITE NAME:	<b>Disc barrow on Burderop Down, 1 kilometre north east of Upper Herdswick Farm, Chiseldon</b>		
DESIGNATION:	Scheduled Monument	LIST ENTRY NUMBER:	1010457
CONDITION:	Generally unsatisfactory with major localised problems	TREND:	Declining
PRINCIPAL VULNERABILITY:	Vehicle damage/erosion - extensive	NEW ENTRY?:	No
OWNER TYPE:	Private	CONTACT:	Nick Croxson 07795 665645
SITE NAME:	<b>Bowl barrow 1 kilometre west of Sheppard's Farm Dairy, Chiseldon / Ogbourne St. George</b>		
DESIGNATION:	Scheduled Monument	LIST ENTRY NUMBER:	1012439
CONDITION:	Extensive significant problems	TREND:	Declining
PRINCIPAL VULNERABILITY:	Animal burrowing - Badger - extensive	NEW ENTRY?:	No
OWNER TYPE:	Private	CONTACT:	Nick Croxson 07795 665645
SITE NAME:	<b>Field system and earthwork enclosure on Burderop Down, Chiseldon / Ogbourne St. George</b>		
DESIGNATION:	Scheduled Monument	LIST ENTRY NUMBER:	1016383
CONDITION:	Generally satisfactory but with significant localised problems	TREND:	Declining
PRINCIPAL VULNERABILITY:	Vehicle damage/erosion - extensive	NEW ENTRY?:	No
OWNER TYPE:	Private	CONTACT:	Nick Croxson 07795 665645
SITE NAME:	<b>Site of Roman town, west of Wanborough House, Covingham / Wanborough</b>		
DESIGNATION:	Scheduled Monument	LIST ENTRY NUMBER:	1004684
CONDITION:	Generally unsatisfactory with major localised problems	TREND:	Unknown
PRINCIPAL VULNERABILITY:	Other	NEW ENTRY?:	No
OWNER TYPE:	Mixed, multiple owners	CONTACT:	Nick Croxson 07795 665645
SITE NAME:	<b>Four Highworth circles 150 metres north east of Pickett's Copse, Highworth</b>		
DESIGNATION:	Scheduled Monument	LIST ENTRY NUMBER:	1016386
CONDITION:	Extensive significant problems	TREND:	Declining
PRINCIPAL VULNERABILITY:	Arable ploughing	NEW ENTRY?:	No
OWNER TYPE:	Private	CONTACT:	Nick Croxson 07795 665645
SITE NAME:	<b>Three Highworth circles 600 metres east of North Leaze Farm, Highworth</b>		
DESIGNATION:	Scheduled Monument	LIST ENTRY NUMBER:	1018221
CONDITION:	Extensive significant problems	TREND:	Stable
PRINCIPAL VULNERABILITY:	Arable ploughing	NEW ENTRY?:	No
OWNER TYPE:	Mixed, multiple owners	CONTACT:	Nick Croxson 07795 665645

**PRIORITY CATEGORIES**

- A** Immediate risk of further rapid deterioration or loss of fabric; no solution agreed.
- B** Immediate risk of further rapid deterioration or loss of fabric; solution agreed but not yet implemented.
- C** Slow decay; no solution agreed.
- D** Slow decay; solution agreed but not yet implemented.
- E** Under repair or in fair to good repair, but no user identified; or under threat of vacancy with no obvious new user (applicable only to buildings capable of beneficial use).
- F** Repair scheme in progress and (where applicable) end use or user identified; or functionally redundant buildings with new use agreed but not yet implemented.




**NOTE**  
Last year's priority category is shown in brackets (otherwise, New Entry is noted).

**ABBREVIATIONS**

CA	Conservation Area
LB	Listed Building
LPA	Local Planning Authority
NP	National Park
RPG	Registered Park and Garden
SM	Scheduled Monument
UA	Unitary Authority
WHS	World Heritage Site

SITE NAME:	<b>Bowl barrow 700 metres south west of Liddington Warren Farm, Liddington</b>		
DESIGNATION:	Scheduled Monument	LIST ENTRY NUMBER:	1009634
CONDITION:	Generally satisfactory but with significant localised problems	TREND:	Declining
PRINCIPAL VULNERABILITY:	Arable clipping	NEW ENTRY?:	No
OWNER TYPE:	Private, multiple owners	CONTACT:	Nick Croxson 07795 665645
SITE NAME:	<b>Long barrow 700 metres north of Liddington Warren Farm, Liddington / Wanborough</b>		
DESIGNATION:	Scheduled Monument	LIST ENTRY NUMBER:	1009631
CONDITION:	Extensive significant problems	TREND:	Declining
PRINCIPAL VULNERABILITY:	Arable clipping	NEW ENTRY?:	No
OWNER TYPE:	Private, multiple owners	CONTACT:	Nick Croxson 07795 665645
SITE NAME:	<b>Remains of Holy Rood Church, The Lawn, Old Town</b>		
DESIGNATION:	Scheduled Monument, 3 LBs	LIST ENTRY NUMBER:	1018057
CONDITION:	Generally unsatisfactory with major localised problems	TREND:	Declining
PRINCIPAL VULNERABILITY:	Vandalism	NEW ENTRY?:	No
OWNER TYPE:	Local authority	CONTACT:	Nick Croxson 07795 665645

## TORBAY (UA)

	SITE NAME:	<b>Lupton House (Gramercy Hall School)</b>	C18 and C19 country house remodelled by G Wightwick c1840, with extensive ancillary buildings and fine Italianate garden. Altered after a fire in 1928. In use as a school from mid C20 to 2004. A charitable trust has acquired the house and parts are used for weddings and community health activities. Historic England grant-aided development work to the Italianate Garden in 2015, and a condition survey of the house and ancillary structures, and emergency repairs including a trial area of repair to the Italianate Garden, in 2017-18. Further major funding from other sources is still required.
	DESIGNATION:	Listed Building grade II*, RPG grade II*	
	CONDITION:	Poor	
	OCCUPANCY:	Part occupied/part in use	
	PRIORITY CATEGORY:	D (D)	
	OWNER TYPE:	Charity (heritage)	
LIST ENTRY NUMBER:	1195173	Contact: Annie Evans 0117 975 0673	
	SITE NAME:	<b>Ilsham Manor Oratory, Ilsham Road, Ilsham</b>	Redundant oratory, part of the demolished medieval Ilsham Manor. Sited in the grounds of a school, which closed in 2015. Neglected and in poor condition, when assessed in 2012 the chapel was not in use. By 2015 large holes in the roof coverings had opened up and the rainwater goods were missing, causing significant water ingress. Historic England grant-aided a condition survey in 2016 and urgent repairs to the roof were completed with Historic England grant-aid in 2017. Repointing, window, and interior repairs remain to be tackled by new owners.
	DESIGNATION:	Listed Building grade II*	
	CONDITION:	Poor	
	OCCUPANCY:	Vacant/not in use	
	PRIORITY CATEGORY:	D (D)	
	OWNER TYPE:	Charity (non-heritage)	
LIST ENTRY NUMBER:	1206789	Contact: Annie Evans 0117 975 0673	
	SITE NAME:	<b>The Bishop's Palace, Tower Road, Paignton</b>	C14 curtain wall and tower, forming part of the medieval fortified residence of the Bishop of Exeter. Vegetation growth, especially valerian on the wall tops and growing from crevices, threatens the medieval walls. Their root system grows to a large bulbous form within the wall, pushing stones out of line and leading to breakdown of the structure. Ivy has also taken hold and is rapidly spreading along the south wall. In 2016 Historic England grant-aided a programme of vegetation removal and door refurbishment.
	DESIGNATION:	Scheduled Monument, 2 LBs, CA	
	CONDITION:	Poor	
	OCCUPANCY:	N/A	
	PRIORITY CATEGORY:	D (D)	
	OWNER TYPE:	Religious organisation	
LIST ENTRY NUMBER:	1020764	Contact: Charlotte Russell 01271 831505	

### PRIORITY CATEGORIES

- A** Immediate risk of further rapid deterioration or loss of fabric; no solution agreed.
- B** Immediate risk of further rapid deterioration or loss of fabric; solution agreed but not yet implemented.
- C** Slow decay; no solution agreed.
- D** Slow decay; solution agreed but not yet implemented.
- E** Under repair or in fair to good repair, but no user identified; or under threat of vacancy with no obvious new user (applicable only to buildings capable of beneficial use).
- F** Repair scheme in progress and (where applicable) end use or user identified; or functionally redundant buildings with new use agreed but not yet implemented.

**NOTE**  
Last year's priority category is shown in brackets (otherwise, New Entry is noted).

### ABBREVIATIONS

CA	Conservation Area
LB	Listed Building
LPA	Local Planning Authority
NP	National Park
RPG	Registered Park and Garden
SM	Scheduled Monument
UA	Unitary Authority
WHS	World Heritage Site



© Torbay Council

SITE NAME:	<b>Torbay Cinema, Torbay Road, Paignton</b>
DESIGNATION:	Listed Building grade II*
CONDITION:	Poor
OCCUPANCY:	Vacant/not in use
PRIORITY CATEGORY:	C (C)
OWNER TYPE:	Charity (heritage)
LIST ENTRY NUMBER:	1208209

Cinema first licensed in 1912 and frequented by Agatha Christie. An extremely well preserved example of an early purpose-built cinema which closed in 1999. In 2015 Historic England helped with the transfer of ownership of the building to a new Trust. Repairs to the front elevation and two-storey bay window have been completed in 2021 with grant aid from Historic England. Further feasibility work has been undertaken by the Trust to look at future uses within the building and the first phase of its re-use will be developed with money from the Future High Streets Fund.

Contact: Annie Evans 0117 975 0673



© Historic England

SITE NAME:	<b>Church of St Mary Magdalene, Upper Union Street, Torquay</b>
DESIGNATION:	Listed Place of Worship grade II*, CA
CONDITION:	Poor
PRIORITY CATEGORY:	C (C)
OWNER TYPE:	Religious organisation
LIST ENTRY NUMBER:	1219197

Parish church. Built between 1843 and 1849 to the designs of A Salvin, by contractor Jacob Harvey. Altered and partly re-fitted under GG Scott 1881-82; further embellishment 1906 and 1927. Local grey limestone rubble with Bath stone dressings; slate roof. Rainwater goods all need overhauling. The church received a Listed Places of Worship Roof Repairs Grant in 2017 and rainwater goods have been overhauled. High level stonework in very bad condition and difficult to access. The clerestory stonework spalling badly. A rope access survey has identified these problems in more detail.

Contact: Annie Evans 0117 975 0673

SITE NAME:	<b>Ashhole Cavern, Brixham</b>	LIST ENTRY NUMBER:	1019133
DESIGNATION:	Scheduled Monument, part in CA	TREND:	Declining
CONDITION:	Generally satisfactory but with significant localised problems	NEW ENTRY?:	No
PRINCIPAL VULNERABILITY:	Vandalism	CONTACT:	Charlotte Russell 01271 831505
OWNER TYPE:	Local authority		



© Dennis Coote. Source Historic England Archive

SITE NAME:	<b>Church of St Mary the Virgin, Drew Street, Brixham</b>
DESIGNATION:	Listed Place of Worship grade II*, CA
CONDITION:	Poor
PRIORITY CATEGORY:	C (C)
OWNER TYPE:	Religious organisation
LIST ENTRY NUMBER:	1195156

Parish church. C15, re-roofed 1867, restored by Tait and Harvey in 1905. Chancel, nave, north and south aisles, north and south transepts, north and south chancel chapels, west tower, south porch. Solid roughcast walls with Beer and red sandstone dressings, slate roofs. Water penetration through exposed tower buttresses causing damage to exposed stonework and embedded timber beam ends.

Contact: Annie Evans 0117 975 0673

SITE NAME:	<b>Prehistoric field system at Walls Hill, Babbacombe Bay</b>	LIST ENTRY NUMBER:	1019134
DESIGNATION:	Scheduled Monument	TREND:	Declining
CONDITION:	Generally satisfactory but with significant localised problems	NEW ENTRY?:	No
PRINCIPAL VULNERABILITY:	Visitor erosion - limited/localised	CONTACT:	Charlotte Russell 01271 831505
OWNER TYPE:	Local authority		

#### PRIORITY CATEGORIES

- A** Immediate risk of further rapid deterioration or loss of fabric; no solution agreed.
- B** Immediate risk of further rapid deterioration or loss of fabric; solution agreed but not yet implemented.
- C** Slow decay; no solution agreed.
- D** Slow decay; solution agreed but not yet implemented.
- E** Under repair or in fair to good repair, but no user identified; or under threat of vacancy with no obvious new user (applicable only to buildings capable of beneficial use).
- F** Repair scheme in progress and (where applicable) end use or user identified; or functionally redundant buildings with new use agreed but not yet implemented.

**NOTE**  
Last year's priority category is shown in brackets (otherwise, New Entry is noted).

#### ABBREVIATIONS

CA	Conservation Area
LB	Listed Building
LPA	Local Planning Authority
NP	National Park
RPG	Registered Park and Garden
SM	Scheduled Monument
UA	Unitary Authority
WHS	World Heritage Site



© Historic England

SITE NAME:	<b>Oldway Mansion</b>
DESIGNATION:	Registered Park and Garden grade II, 12 LBs
CONDITION:	Generally unsatisfactory with major localised problems
VULNERABILITY:	Medium
TREND:	Declining
NEW ENTRY?:	No
OWNER TYPE:	Private
LIST ENTRY NUMBER:	1001368

Formal gardens laid out to complement a grand house, apparently inspired by the Palace of Versailles. Built by the Singer sewing machine dynasty, the grounds have been steadily rationalised and simplified. Permission was granted in 2012 for mixed-use development, including a hotel in the main house and housing in the grounds, but this was never implemented. The property remains in Local Authority ownership, with no scheme identified.

Contact: Jo McAllister 01 17 975 0696



© Historic England

SITE NAME:	<b>Princess Gardens and Royal Terrace Gardens, Torquay</b>
DESIGNATION:	Registered Park and Garden grade II, 4 LBs, 2 CAs
CONDITION:	Generally satisfactory but with significant localised problems
VULNERABILITY:	Medium
TREND:	Stable
NEW ENTRY?:	No
OWNER TYPE:	Local authority
LIST ENTRY NUMBER:	1001507

Important formal Victorian seaside park with later phases and additions. Major development agreed, including a multi-storey, mixed-use building to be attached to the grade II listed Pavilion and the seasonal installation of a Ferris wheel. A condition report and management plan for the gardens was completed in early 2017.

Contact: Jo McAllister 01 17 975 0696

## DEVON

### TORBAY (UA) / SOUTH HAMS



© Historic England

SITE NAME:	<b>Lupton Park, Kingswear</b>
DESIGNATION:	Registered Park and Garden grade II*, 7 LBs, part in CA
CONDITION:	Generally unsatisfactory with major localised problems
VULNERABILITY:	Medium
TREND:	Improving
NEW ENTRY?:	No
OWNER TYPE:	Mixed, multiple owners
LIST ENTRY NUMBER:	1000696

The designed landscape was principally developed from the late-C18 through to mid-C19. After World War II the house became a hotel, then a school. Today a trust occupies the house (at risk) with the degraded Italianate garden, while other owners occupy the park, walled garden, pleasure grounds and woodlands. In 2015 Historic England funded a condition report for the Italianate Garden and a further grant for development work on the house and garden was offered with work underway in 2017-19. The condition of the park is being tackled by a Natural England Stewardship Scheme.

Contact: Jo McAllister 01 17 975 0696

## WILTSHIRE (UA)



© Historic England

SITE NAME:	<b>Rudloe Manor, Box</b>
DESIGNATION:	Listed Building grade II*
CONDITION:	Poor
OCCUPANCY:	Vacant/not in use
PRIORITY CATEGORY:	C (C)
OWNER TYPE:	Commercial company
LIST ENTRY NUMBER:	1022808

Late C17 manor house surrounded by ancillary buildings including a grade II listed barn. The house was part of a larger Ministry of Defence site which was vacated in 1998. The current owners have consent for a residential scheme with enabling development. Work has been undertaken to the exterior of the listed building to make it watertight but it remains vacant. The property has recently been put up for sale but not sold.

Contact: Jacqueline Smith 01 17 975 0667

### PRIORITY CATEGORIES

- A** Immediate risk of further rapid deterioration or loss of fabric; no solution agreed.
- B** Immediate risk of further rapid deterioration or loss of fabric; solution agreed but not yet implemented.
- C** Slow decay; no solution agreed.
- D** Slow decay; solution agreed but not yet implemented.
- E** Under repair or in fair to good repair, but no user identified; or under threat of vacancy with no obvious new user (applicable only to buildings capable of beneficial use).
- F** Repair scheme in progress and (where applicable) end use or user identified; or functionally redundant buildings with new use agreed but not yet implemented.

**NOTE**  
Last year's priority category is shown in brackets (otherwise, New Entry is noted).

### ABBREVIATIONS

CA	Conservation Area
LB	Listed Building
LPA	Local Planning Authority
NP	National Park
RPG	Registered Park and Garden
SM	Scheduled Monument
UA	Unitary Authority
WHS	World Heritage Site



© Wiltshire Council

SITE NAME:	<b>Buildings to the rear of the Lansdowne Arms Hotel, The Strand, Calne</b>
DESIGNATION:	Listed Building grade II*, CA
CONDITION:	Poor
OCCUPANCY:	Vacant/not in use
PRIORITY CATEGORY:	C (C)
OWNER TYPE:	Private
LIST ENTRY NUMBER:	1247495

Former coach house, stable and brewhouse to rear of Lansdowne Arms Hotel. Buildings range from mid C17 to mid C19. Condition of roofs and coverings are continuing to degenerate leading to further internal decay. Urgent Works Notices have previously been complied with; however, the condition of these buildings continues to decline. Pre-application discussions and assessment work on-going, with progress meetings having taken place in 2018.

Contact: Jacqueline Smith 01 17 975 0667



© Historic England

SITE NAME:	<b>The Lansdowne Monument, Calne Without</b>
DESIGNATION:	Listed Building grade II*, SM
CONDITION:	Poor
OCCUPANCY:	N/A
PRIORITY CATEGORY:	A (A)
OWNER TYPE:	Charity (heritage)
LIST ENTRY NUMBER:	1253569

Obelisk constructed in 1845 by Sir Charles Barry for the 3rd Marquess of Lansdowne in memory of Sir William Petty, ancestor of the Petty-Fitzmaurice family. The condition of this monumental local landmark is in decline due to the effect of weathering on the stonework. Planning Permission and Listed Building Consent to maintain the temporary protection, whilst the project to repair the monument is being developed, were granted in March 2020 on a temporary basis for five years. .

Contact: Sarah Ball 01 17 975 0666



© Historic England

SITE NAME:	<b>Former hangars at Yatesbury Airfield, Cherhill</b>
DESIGNATION:	Listed Building grade II*, CA
CONDITION:	Poor
OCCUPANCY:	Vacant/not in use
PRIORITY CATEGORY:	E (E)
OWNER TYPE:	Private
LIST ENTRY NUMBER:	1283146

Two aircraft hangars, built c1917 as part of a training centre. Two hangars from the first years of military flying. One hangar has been repaired, though there is no current end use. Consent has been granted to demolish the second hangar and this is currently in a collapsed state. As of 2019, previously approved applications not implemented.

Contact: Jacqueline Smith 01 17 975 0667




© Historic England Archive

SITE NAME:	<b>Former Law Courts and County Police Station, Northgate Street, Devizes</b>
DESIGNATION:	Listed Building grade II*, CA
CONDITION:	Very bad
OCCUPANCY:	Vacant/not in use
PRIORITY CATEGORY:	D (D)
OWNER TYPE:	Commercial company
LIST ENTRY NUMBER:	1251744

Law courts and police station, 1835. Wind and weather tight. Interior has been gutted. Several schemes have been granted consent, including residential and nightclub use, but none have been implemented. Planning Permission and Listed Building Consent granted in 2012 for a new residential scheme was renewed 2015 and expired 2018. Urgent works carried out in 2015. Purchase by Wiltshire Historic Buildings Trust completed in 2018 and site is now in ownership of Assize Courts Trust. Emergency work is largely complete. There are proposed plans to carry out conversion for use as a museum.

Contact: Jacqueline Smith 01 17 975 0667



© Historic England Archive

SITE NAME:	<b>Stable block to Tottenham House, Great Bedwyn</b>
DESIGNATION:	Listed Building grade II*, RPG grade II*
CONDITION:	Very bad
OCCUPANCY:	Vacant/not in use
PRIORITY CATEGORY:	A (A)
OWNER TYPE:	Private
LIST ENTRY NUMBER:	1365488

Impressive stable block of 1818, by Thomas Cundy, located 150 metres NNW of Tottenham House. Following neglect, the structure has recently suffered a collapse to the clock tower and the surviving structure is in an unsafe and partially ruinous condition. A planning application was granted early 2018 supporting the return of Tottenham House to a single family dwelling, with some additional development and the conversion of the Stable Block for ancillary leisure use. The site is now under new ownership and discussions regarding rebuilding and implementation of the agreed scheme are underway.

Contact: Jacqueline Smith 01 17 975 0667

**PRIORITY CATEGORIES**

- A** Immediate risk of further rapid deterioration or loss of fabric; no solution agreed.
- B** Immediate risk of further rapid deterioration or loss of fabric; solution agreed but not yet implemented.
- C** Slow decay; no solution agreed.
- D** Slow decay; solution agreed but not yet implemented.
- E** Under repair or in fair to good repair, but no user identified; or under threat of vacancy with no obvious new user (applicable only to buildings capable of beneficial use).
- F** Repair scheme in progress and (where applicable) end use or user identified; or functionally redundant buildings with new use agreed but not yet implemented.

**NOTE**  
Last year's priority category is shown in brackets (otherwise, New Entry is noted).

**ABBREVIATIONS**

- CA** Conservation Area
- LB** Listed Building
- LPA** Local Planning Authority
- NP** National Park
- RPG** Registered Park and Garden
- SM** Scheduled Monument
- UA** Unitary Authority
- WHS** World Heritage Site



© Copyright NMR ref: BB86/05409

© Historic England Archive

SITE NAME:	<b>Tottenham House, Great Bedwyn</b>
DESIGNATION:	Listed Building grade I, RPG grade II*
CONDITION:	Poor
OCCUPANCY:	Vacant/not in use
PRIORITY CATEGORY:	D (D)
OWNER TYPE:	Private
LIST ENTRY NUMBER:	I183809

Country house 1825 by Thomas Cundy, situated in park, developed from C15 to C17 and landscaped by Lancelot 'Capability' Brown in the 1760s. Previously used as a preparatory school (from the 1950s) now vacant. A planning application was granted early 2018 supporting the return of Tottenham House to a single family dwelling with some additional development and the conversion of the Stable Block for ancillary leisure use. The site is now under new ownership and the implementation of the agreed works will result in the buildings being removed from the Heritage at Risk Register.

Contact: Jacqueline Smith 0117 975 0667

SITE NAME:	<b>Three former World War I aircraft hangars at Old Sarum Airfield, Portway, Laverstock</b>
DESIGNATION:	Listed Building grade II*, CA
CONDITION:	Very bad
OCCUPANCY:	Vacant/not in use
PRIORITY CATEGORY:	A (A)
OWNER TYPE:	Commercial company
LIST ENTRY NUMBER:	I355710

One single and two paired aircraft storage hangars which were designed in 1917 and built in 1918. They are constructed with piers, curtain walls and gantries brickwork with 'Belfast' roof trusses. The hangars are deteriorating fast due to a sustained period of neglect. Recent planning applications relating to the wider Old Sarum Airfield proposed their restoration, but these were dismissed at appeal.

Contact: Jacqueline Smith 0117 975 0667



© Historic England

SITE NAME:	<b>Chapel at Knowle House, Little Bedwyn</b>
DESIGNATION:	Scheduled Monument
CONDITION:	Poor
OCCUPANCY:	Unknown
PRIORITY CATEGORY:	C (C)
OWNER TYPE:	Private
LIST ENTRY NUMBER:	I004708

Early C15 former chapel in curtilage of a listed house. In poor condition and needs some work and repair to roof and gable wall.

Contact: Sarah Ball 0117 975 0666

SITE NAME:	<b>The Red House at Eastwell Manor, Eastwell Road, Potterne</b>
DESIGNATION:	Listed Building grade II*
CONDITION:	Poor
OCCUPANCY:	N/A
PRIORITY CATEGORY:	C (C)
OWNER TYPE:	Private
LIST ENTRY NUMBER:	I258775

Red brick garden building. Built c1700. One of several buildings on this site that are presently disused and in a decaying condition. An Enforcement Notice has been served in respect of unauthorised alterations. An appeal was lodged by the owner but was rejected by the planning inspector. Access to the site is currently restricted.

Contact: Jacqueline Smith 0117 975 0667



© Historic England

SITE NAME:	<b>Courtfield House, Polebarn Road, Trowbridge</b>
DESIGNATION:	Listed Building grade II*, CA
CONDITION:	Poor
OCCUPANCY:	Part occupied/part in use
PRIORITY CATEGORY:	A (A)
OWNER TYPE:	Private
LIST ENTRY NUMBER:	I021635

Courtfield House is a clothier's house built c1754 with an earlier C17 building to rear. The house was used as a preparatory school which closed in April 2012. Adjoining the house is a relatively unaltered wool store. The roof structure of the house is in poor condition with a collapsing valley gutter. The property is currently vacant and subject to vandalism. Purchased in April 2016 by a developer to convert the main house to residential units with new build residential in the grounds. Building is now scaffolded and secure and negotiations to reach an acceptable application continue.

Contact: Simon Hickman 0117 975 0717

## PRIORITY CATEGORIES

- A** Immediate risk of further rapid deterioration or loss of fabric; no solution agreed.
- B** Immediate risk of further rapid deterioration or loss of fabric; solution agreed but not yet implemented.
- C** Slow decay; no solution agreed.
- D** Slow decay; solution agreed but not yet implemented.
- E** Under repair or in fair to good repair, but no user identified; or under threat of vacancy with no obvious new user (applicable only to buildings capable of beneficial use).
- F** Repair scheme in progress and (where applicable) end use or user identified; or functionally redundant buildings with new use agreed but not yet implemented.

**NOTE**  
Last year's priority category is shown in brackets (otherwise, New Entry is noted).

## ABBREVIATIONS

CA	Conservation Area
LB	Listed Building
LPA	Local Planning Authority
NP	National Park
RPG	Registered Park and Garden
SM	Scheduled Monument
UA	Unitary Authority
WHS	World Heritage Site





© Salisbury District Council

SITE NAME:	<b>Chapel, immediately north of Pythouse, Pythouse Park, West Tisbury</b>
DESIGNATION:	Listed Building grade II*
CONDITION:	Very bad
OCCUPANCY:	Vacant/not in use
PRIORITY CATEGORY:	A (A)
OWNER TYPE:	Private
LIST ENTRY NUMBER:	1131162

Former private chapel to country house, c1827. Built by John Bennett of Pythouse for his wife nee Lucy Lambert of Boyton. The chapel is derelict and overgrown and the stonework has been vandalised. The building is now scaffolded. Some of the vegetation has been removed.

Contact: Sarah Ball 0117 975 0666



© Historic England Archive

SITE NAME:	<b>Phipps Mausoleum, Westbury Cemetery, Bratton Road, Westbury</b>
DESIGNATION:	Listed Building grade II*
CONDITION:	Very bad
OCCUPANCY:	N/A
PRIORITY CATEGORY:	C (C)
OWNER TYPE:	Private
LIST ENTRY NUMBER:	1364424

Late C19 privately owned mausoleum, within a local authority municipal cemetery. The building is currently disused and continues to deteriorate. It is the subject of on-going vandalism but has been secured against break-ins.

Contact: Sarah Ball 0117 975 0666

SITE NAME:	<b>Zeals House, Zeals</b>
DESIGNATION:	Listed Building grade I
CONDITION:	Poor
OCCUPANCY:	Vacant/not in use
PRIORITY CATEGORY:	C (C)
OWNER TYPE:	Private
LIST ENTRY NUMBER:	1318497

Zeals House is a Grade I country house originally constructed in the late C14 with phases of alterations dated to the C17, C18 and 1860s, the latter for William Chafyn-Grove. The house is currently unoccupied and is falling into a state of disrepair that is exposing historic fabric to conditions that will expedite its deterioration.

Contact: Jacqueline Smith 0117 975 0667



© Historic England

SITE NAME:	<b>Church of St Peter, Calne Without</b>
DESIGNATION:	Listed Place of Worship grade II*
CONDITION:	Poor
PRIORITY CATEGORY:	B (B)
OWNER TYPE:	Religious organisation
LIST ENTRY NUMBER:	1261936

Parish church, probably C13, altered and extended 1859 and restored 1907 by CE Ponting. Rubble stone coped chancel gable and gabled stone slate hung west bellcote. The church has structural movement and monitoring was carried out for over a year to inform a specification for repair. Advice on repairs was given by Historic England in Spring 2018 following which the congregation are progressing a repair project.

Contact: Sarah Ball 0117 975 0666



© Historic England

SITE NAME:	<b>Church of St Nicholas, Baydon</b>
DESIGNATION:	Listed Place of Worship grade II*, CA
CONDITION:	Poor
PRIORITY CATEGORY:	A (A)
OWNER TYPE:	Religious organisation
LIST ENTRY NUMBER:	1034135

Anglican parish church with fabric dating from C12, C13 and C15 with C19 restorations in 1857, 1876 and 1892. Consists of nave, north aisle, chancel, north vestry and west tower. East window by GE Street dated 1857-58. Severe vertical cracking in east and north walls of chancel. Emergency propping erected in February 2019.

Contact: Sarah Ball 0117 975 0666

#### PRIORITY CATEGORIES

- A** Immediate risk of further rapid deterioration or loss of fabric; no solution agreed.
- B** Immediate risk of further rapid deterioration or loss of fabric; solution agreed but not yet implemented.
- C** Slow decay; no solution agreed.
- D** Slow decay; solution agreed but not yet implemented.
- E** Under repair or in fair to good repair, but no user identified; or under threat of vacancy with no obvious new user (applicable only to buildings capable of beneficial use).
- F** Repair scheme in progress and (where applicable) end use or user identified; or functionally redundant buildings with new use agreed but not yet implemented.

**NOTE**  
Last year's priority category is shown in brackets (otherwise, New Entry is noted).

#### ABBREVIATIONS

CA	Conservation Area
LB	Listed Building
LPA	Local Planning Authority
NP	National Park
RPG	Registered Park and Garden
SM	Scheduled Monument
UA	Unitary Authority
WHS	World Heritage Site



© Historic England

SITE NAME:	<b>Church of St Peter, Charlton</b>
DESIGNATION:	Listed Place of Worship grade II*, CA
CONDITION:	Poor
PRIORITY CATEGORY:	C (C)
OWNER TYPE:	Religious organisation
LIST ENTRY NUMBER:	1365532

Parish church. C16 and 1857-8 by JL Pearson. Medieval work in ashlar limestone. C19 work in flint banded with limestone ashlar and brick. Tiled roof. North porch with tower over and north chapel, all C15-C16. Nave and chancel in one, rebuilding original work. The plain clay tiles to the roof are failing and although regular patching and repair is being undertaken, the roof will need renewing.

Contact: Sarah Ball 01 17 975 0666



© Marcus Chantrey, Benjamin Beauchamp Architects

SITE NAME:	<b>Church of St Mary, Church Road, Kilmington</b>
DESIGNATION:	Listed Place of Worship grade II*
CONDITION:	Poor
PRIORITY CATEGORY:	D (D)
OWNER TYPE:	Religious organisation
LIST ENTRY NUMBER:	1318459

Church of England parish church. C15 tower, chancel rebuilt 1864, complete rebuilding 1869, tower restored 1903 by CE Ponting. Dressed limestone, rubblestone, tiled roof with ceramic ridge cresting and coped verges. West tower and entrance, nave and north aisle, south transept, north vestry and chancel. Narrow three-stage tower of Somerset type. Roofs and masonry in poor condition, particularly tower. Unsuccessful in attempts to obtain National Lottery Heritage Fund grant. Repair of tower roof proposed as first phase of repair.

Contact: Sarah Ball 01 17 975 0666



© Marcus Chantrey, Benjamin Beauchamp Architects

SITE NAME:	<b>Church of St Anne, Bowden Hill, Lacock</b>
DESIGNATION:	Listed Place of Worship grade II, CA
CONDITION:	Poor
PRIORITY CATEGORY:	A (C)
OWNER TYPE:	Religious organisation
LIST ENTRY NUMBER:	1363962

Church of England parish church 1856-7 by SB Gabriel of Bristol. Consists of nave, chancel and north porch in Early English style with Romanesque style north east tower. There has been past structural movement in the church but since Summer 2018 this has accelerated and large cracks have opened around the chancel arch. Emergency propping was erected externally in the south-east corner of the nave in October 2018. The propping was increased in March 2020 following further structural movement.

Contact: Sarah Ball 01 17 975 0666



© Historic England

SITE NAME:	<b>Church of St Peter, Swindon Road, Langley Burrell Without</b>
DESIGNATION:	Listed Place of Worship grade I
CONDITION:	Poor
PRIORITY CATEGORY:	C (C)
OWNER TYPE:	Religious organisation
LIST ENTRY NUMBER:	1199423

Parish church, c1200, c1300, C14 and C15, carefully restored 1890 (chancel) by CE Ponting and 1898 (nave and north aisle) by H Brakspear. Rubble stone with stone slate roofs and coped gables. Nave, north aisle, transeptal south tower with porch, chancel and south east chapel. Stone tiles to nave roof in poor condition and rainwater goods require overhauling.

Contact: Sarah Ball 01 17 975 0666



© Historic England

SITE NAME:	<b>All Saints Chapel, Swan Lane, Leigh</b>
DESIGNATION:	Listed Place of Worship grade II*
CONDITION:	Poor
PRIORITY CATEGORY:	C (C)
OWNER TYPE:	Religious organisation
LIST ENTRY NUMBER:	1356042

Church of England parish church. C14 and 1896 by CE Ponting. Squared limestone rubble, stone slate roof. Nave rebuilt from old church and new chancel added. C14 porch entrance with wave moulding and hood. Sundial above. Stone slate roof and rainwater goods are in poor condition. Render to bell turret is failing.

Contact: Sarah Ball 01 17 975 0666

#### PRIORITY CATEGORIES

- A** Immediate risk of further rapid deterioration or loss of fabric; no solution agreed.
- B** Immediate risk of further rapid deterioration or loss of fabric; solution agreed but not yet implemented.
- C** Slow decay; no solution agreed.
- D** Slow decay; solution agreed but not yet implemented.
- E** Under repair or in fair to good repair, but no user identified; or under threat of vacancy with no obvious new user (applicable only to buildings capable of beneficial use).
- F** Repair scheme in progress and (where applicable) end use or user identified; or functionally redundant buildings with new use agreed but not yet implemented.

**NOTE**  
Last year's priority category is shown in brackets (otherwise, New Entry is noted).

#### ABBREVIATIONS

CA	Conservation Area
LB	Listed Building
LPA	Local Planning Authority
NP	National Park
RPG	Registered Park and Garden
SM	Scheduled Monument
UA	Unitary Authority
WHS	World Heritage Site



SITE NAME:	<b>Church of St Andrew, Church Lane, Melksham</b>
DESIGNATION:	Listed Place of Worship grade II
CONDITION:	Poor
PRIORITY CATEGORY:	C (C)
OWNER TYPE:	Religious organisation
LIST ENTRY NUMBER:	1286098

Church of England parish church, 1876 by Charles Adye. Ashlar, decorative tiled roof with coped verges, cross finials and cresting. Nave and chancel with south door and north vestry. Early English style. The clay tiled roofs and rainwater goods to the nave and chancel are in poor condition. In 2017, a scheme was drawn up to redevelop the modern extension to provide community use as part of the church. Funding sources for this will be explored.

Contact: Sarah Ball 01 17 975 0666

© Historic England

SITE NAME:	<b>Wermere pond, Alvediston</b>	
DESIGNATION:	Scheduled Monument	LIST ENTRY NUMBER: 1004774
CONDITION:	Generally unsatisfactory with major localised problems	TREND: Declining
PRINCIPAL VULNERABILITY:	Arable clipping	NEW ENTRY?: No
OWNER TYPE:	Private	CONTACT: Nick Croxson 07795 665645
SITE NAME:	<b>A bell barrow and two bowl barrows east of The Avenue on Countess Farm: part of a linear round barrow cemetery, Amesbury</b>	
DESIGNATION:	Scheduled Monument, WHS	LIST ENTRY NUMBER: 1010331
CONDITION:	Generally satisfactory but with significant localised problems	TREND: Stable
PRINCIPAL VULNERABILITY:	Scrub/tree growth	NEW ENTRY?: No
OWNER TYPE:	Private	CONTACT: Nick Croxson 07795 665645
SITE NAME:	<b>Bell barrow 550 metres east of New Barn, Earl's Farm Down, Amesbury</b>	
DESIGNATION:	Scheduled Monument	LIST ENTRY NUMBER: 1009872
CONDITION:	Generally unsatisfactory with major localised problems	TREND: Declining
PRINCIPAL VULNERABILITY:	Arable ploughing	NEW ENTRY?: No
OWNER TYPE:	Private	CONTACT: Nick Croxson 07795 665645
SITE NAME:	<b>Bowl barrow 50 metres south of A303, Amesbury</b>	
DESIGNATION:	Scheduled Monument, WHS	LIST ENTRY NUMBER: 1012131
CONDITION:	Extensive significant problems	TREND: Declining
PRINCIPAL VULNERABILITY:	Arable ploughing	NEW ENTRY?: Yes
OWNER TYPE:	Private	CONTACT: Nick Croxson 07795 665645
SITE NAME:	<b>Bowl barrow 70 metres south of A303, Amesbury</b>	
DESIGNATION:	Scheduled Monument, WHS	LIST ENTRY NUMBER: 1012130
CONDITION:	Extensive significant problems	TREND: Declining
PRINCIPAL VULNERABILITY:	Arable ploughing	NEW ENTRY?: Yes
OWNER TYPE:	Private	CONTACT: Nick Croxson 07795 665645
SITE NAME:	<b>Bowl barrow forming part of Normanton Down round barrow cemetery, Amesbury</b>	
DESIGNATION:	Scheduled Monument, WHS	LIST ENTRY NUMBER: 1010330
CONDITION:	Generally unsatisfactory with major localised problems	TREND: Declining
PRINCIPAL VULNERABILITY:	Arable clipping	NEW ENTRY?: No
OWNER TYPE:	Charity (heritage)	CONTACT: Nick Croxson 07795 665645

#### PRIORITY CATEGORIES

- A** Immediate risk of further rapid deterioration or loss of fabric; no solution agreed.  
**B** Immediate risk of further rapid deterioration or loss of fabric; solution agreed but not yet implemented.  
**C** Slow decay; no solution agreed.

- D** Slow decay; solution agreed but not yet implemented.  
**E** Under repair or in fair to good repair, but no user identified; or under threat of vacancy with no obvious new user (applicable only to buildings capable of beneficial use).

- F** Repair scheme in progress and (where applicable) end use or user identified; or functionally redundant buildings with new use agreed but not yet implemented.

**NOTE**  
 Last year's priority category is shown in brackets (otherwise, New Entry is noted).

#### ABBREVIATIONS

CA	Conservation Area
LB	Listed Building
LPA	Local Planning Authority
NP	National Park
RPG	Registered Park and Garden
SM	Scheduled Monument
UA	Unitary Authority
WHS	World Heritage Site

SITE NAME:	<b>Henge monument 400 metres south of Stonehenge Cottages, Amesbury</b>		
DESIGNATION:	Scheduled Monument, WHS	LIST ENTRY NUMBER:	1012376
CONDITION:	Generally unsatisfactory with major localised problems	TREND:	Declining
PRINCIPAL VULNERABILITY:	Arable ploughing	NEW ENTRY?:	No
OWNER TYPE:	Charity (heritage)	CONTACT:	Nick Croxson 07795 665645
SITE NAME:	<b>Linear boundary earthwork on Amesbury Down west of Stock Bottom, Amesbury</b>		
DESIGNATION:	Scheduled Monument	LIST ENTRY NUMBER:	1015218
CONDITION:	Generally unsatisfactory with major localised problems	TREND:	Unknown
PRINCIPAL VULNERABILITY:	Arable ploughing	NEW ENTRY?:	No
OWNER TYPE:	Private	CONTACT:	Nick Croxson 07795 665645
SITE NAME:	<b>Lynchets at Southmill Hill, Amesbury</b>		
DESIGNATION:	Scheduled Monument	LIST ENTRY NUMBER:	1015220
CONDITION:	Generally unsatisfactory with major localised problems	TREND:	Declining
PRINCIPAL VULNERABILITY:	Scrub/tree growth	NEW ENTRY?:	Yes
OWNER TYPE:	Private	CONTACT:	Nick Croxson 07795 665645
SITE NAME:	<b>Part of Stonehenge Avenue and two adjacent round barrows, Amesbury</b>		
DESIGNATION:	Scheduled Monument, LB grade II, part in CA, WHS	LIST ENTRY NUMBER:	1010140
CONDITION:	Generally unsatisfactory with major localised problems	TREND:	Declining
PRINCIPAL VULNERABILITY:	Arable ploughing	NEW ENTRY?:	No
OWNER TYPE:	Mixed, multiple owners	CONTACT:	Nick Croxson 07795 665645
SITE NAME:	<b>Three bell barrows 300 metres north east of New Barn, Earl's Farm Down, Amesbury</b>		
DESIGNATION:	Scheduled Monument	LIST ENTRY NUMBER:	1009572
CONDITION:	Generally unsatisfactory with major localised problems	TREND:	Declining
PRINCIPAL VULNERABILITY:	Arable clipping	NEW ENTRY?:	No
OWNER TYPE:	Educational (state sector)	CONTACT:	Nick Croxson 07795 665645
SITE NAME:	<b>Three bowl barrows 220 metres west of Vespasian's Camp, Amesbury</b>		
DESIGNATION:	Scheduled Monument, WHS	LIST ENTRY NUMBER:	1012132
CONDITION:	Extensive significant problems	TREND:	Declining
PRINCIPAL VULNERABILITY:	Arable ploughing	NEW ENTRY?:	Yes
OWNER TYPE:	Private	CONTACT:	Nick Croxson 07795 665645
SITE NAME:	<b>Linear boundary earthwork 250 metres west of Stockport, Amesbury / Idmiston</b>		
DESIGNATION:	Scheduled Monument	LIST ENTRY NUMBER:	1015689
CONDITION:	Extensive significant problems	TREND:	Unknown
PRINCIPAL VULNERABILITY:	Arable ploughing	NEW ENTRY?:	No
OWNER TYPE:	Private	CONTACT:	Nick Croxson 07795 665645

**PRIORITY CATEGORIES**

- A** Immediate risk of further rapid deterioration or loss of fabric; no solution agreed.  
**B** Immediate risk of further rapid deterioration or loss of fabric; solution agreed but not yet implemented.  
**C** Slow decay; no solution agreed.

- D** Slow decay; solution agreed but not yet implemented.  
**E** Under repair or in fair to good repair, but no user identified; or under threat of vacancy with no obvious new user (applicable only to buildings capable of beneficial use).

- F** Repair scheme in progress and (where applicable) end use or user identified; or functionally redundant buildings with new use agreed but not yet implemented.

**NOTE**  
 Last year's priority category is shown in brackets (otherwise, New Entry is noted).

**ABBREVIATIONS**

CA	Conservation Area
LB	Listed Building
LPA	Local Planning Authority
NP	National Park
RPG	Registered Park and Garden
SM	Scheduled Monument
UA	Unitary Authority
WHS	World Heritage Site

SITE NAME:	<b>Bowl barrow forming part of the Normanton Down round barrow cemetery, Amesbury / Wilsford cum Lake</b>		
DESIGNATION:	Scheduled Monument, WHS	LIST ENTRY NUMBER:	1009616
CONDITION:	Generally satisfactory but with significant localised problems	TREND:	Declining
PRINCIPAL VULNERABILITY:	Arable ploughing	NEW ENTRY?:	No
OWNER TYPE:	Private	CONTACT:	Nick Croxson 07795 665645
SITE NAME:	<b>Beckhampton round barrow cemetery 150 metres north east of the 'Waggon and Horses', Avebury</b>		
DESIGNATION:	Scheduled Monument, WHS	LIST ENTRY NUMBER:	1008221
CONDITION:	Generally satisfactory but with significant localised problems	TREND:	Declining
PRINCIPAL VULNERABILITY:	Animal burrowing - extensive	NEW ENTRY?:	No
OWNER TYPE:	Mixed, multiple owners	CONTACT:	Nick Croxson 07795 665645
SITE NAME:	<b>Bowl barrow 770 metres south west of the junction of the Ridgeway and Green Street, forming part of a round barrow cemetery on Avebury Down, Avebury</b>		
DESIGNATION:	Scheduled Monument, WHS	LIST ENTRY NUMBER:	1008107
CONDITION:	Extensive significant problems	TREND:	Unknown
PRINCIPAL VULNERABILITY:	Arable ploughing	NEW ENTRY?:	No
OWNER TYPE:	Charity (heritage)	CONTACT:	Nick Croxson 07795 665645
SITE NAME:	<b>Earthwork enclosure 950 metres SSE of Manor Farm, Avebury</b>		
DESIGNATION:	Scheduled Monument, WHS	LIST ENTRY NUMBER:	1014031
CONDITION:	Extensive significant problems	TREND:	Declining
PRINCIPAL VULNERABILITY:	Arable ploughing	NEW ENTRY?:	No
OWNER TYPE:	Charity (heritage)	CONTACT:	Nick Croxson 07795 665645
SITE NAME:	<b>Pair of round barrows 200 metres SSE of Windmill Hill: part of the Windmill Hill round barrow cemetery., Avebury</b>		
DESIGNATION:	Scheduled Monument, WHS	LIST ENTRY NUMBER:	1008447
CONDITION:	Generally satisfactory but with significant localised problems	TREND:	Declining
PRINCIPAL VULNERABILITY:	Animal burrowing - Badger - moderate	NEW ENTRY?:	Yes
OWNER TYPE:	Private	CONTACT:	Nick Croxson 07795 665645
SITE NAME:	<b>Pair of round barrows 400 metres west of the Ridgeway, forming part of a round barrow cemetery situated on Avebury Down, Avebury</b>		
DESIGNATION:	Scheduled Monument, WHS	LIST ENTRY NUMBER:	1008075
CONDITION:	Extensive significant problems	TREND:	Declining
PRINCIPAL VULNERABILITY:	Animal burrowing - extensive	NEW ENTRY?:	No
OWNER TYPE:	Charity (heritage)	CONTACT:	Nick Croxson 07795 665645
SITE NAME:	<b>Pair of round barrows forming part of the Bronze Age round barrow cemetery 400 metres north east of West Kennett Farm, Avebury</b>		
DESIGNATION:	Scheduled Monument, WHS	LIST ENTRY NUMBER:	1008101
CONDITION:	Extensive significant problems	TREND:	Declining
PRINCIPAL VULNERABILITY:	Arable ploughing	NEW ENTRY?:	No
OWNER TYPE:	Charity (heritage)	CONTACT:	Nick Croxson 07795 665645

## PRIORITY CATEGORIES

- A** Immediate risk of further rapid deterioration or loss of fabric; no solution agreed.  
**B** Immediate risk of further rapid deterioration or loss of fabric; solution agreed but not yet implemented.  
**C** Slow decay; no solution agreed.

- D** Slow decay; solution agreed but not yet implemented.  
**E** Under repair or in fair to good repair, but no user identified; or under threat of vacancy with no obvious new user (applicable only to buildings capable of beneficial use).

- F** Repair scheme in progress and (where applicable) end use or user identified; or functionally redundant buildings with new use agreed but not yet implemented.

**NOTE**  
 Last year's priority category is shown in brackets (otherwise, New Entry is noted).

## ABBREVIATIONS

CA	Conservation Area
LB	Listed Building
LPA	Local Planning Authority
NP	National Park
RPG	Registered Park and Garden
SM	Scheduled Monument
UA	Unitary Authority
WHS	World Heritage Site

SITE NAME:	<b>Remains of 'Falkner's Circle', a Neolithic stone circle 180 metres east of the West Kennet Avenue, Avebury</b>		
DESIGNATION:	Scheduled Monument, WHS	LIST ENTRY NUMBER:	1008109
CONDITION:	Extensive significant problems	TREND:	Declining
PRINCIPAL VULNERABILITY:	Arable ploughing	NEW ENTRY?:	No
OWNER TYPE:	Charity (heritage)	CONTACT:	Nick Croxson 07795 665645
SITE NAME:	<b>Round barrow cemetery 400 metres south of Avebury henge monument on Waden Hill, Avebury</b>		
DESIGNATION:	Scheduled Monument, WHS	LIST ENTRY NUMBER:	1008216
CONDITION:	Generally unsatisfactory with major localised problems	TREND:	Declining
PRINCIPAL VULNERABILITY:	Arable ploughing	NEW ENTRY?:	No
OWNER TYPE:	Charity (heritage)	CONTACT:	Nick Croxson 07795 665645
SITE NAME:	<b>Ten barrows forming part of Fox Covert round barrow cemetery, West Down, Avebury</b>		
DESIGNATION:	Scheduled Monument, WHS	LIST ENTRY NUMBER:	1008293
CONDITION:	Generally unsatisfactory with major localised problems	TREND:	Declining
PRINCIPAL VULNERABILITY:	Animal burrowing - extensive	NEW ENTRY?:	No
OWNER TYPE:	Local authority	CONTACT:	Nick Croxson 07795 665645
SITE NAME:	<b>West Kennet Avenue and an earthwork bank east of West Kennett Farm, Avebury</b>		
DESIGNATION:	Scheduled Monument, LB grade II, 2 CAs, WHS	LIST ENTRY NUMBER:	1015547
CONDITION:	Generally satisfactory but with significant localised problems	TREND:	Declining
PRINCIPAL VULNERABILITY:	Vehicle damage/erosion - extensive	NEW ENTRY?:	No
OWNER TYPE:	Mixed, multiple owners	CONTACT:	Nick Croxson 07795 665645
SITE NAME:	<b>A henge, four Bronze Age barrows and part of a Roman road 500 metres south west of Fox Covert, Avebury / Bishops Cannings</b>		
DESIGNATION:	Scheduled Monument	LIST ENTRY NUMBER:	1007491
CONDITION:	Extensive significant problems	TREND:	Unknown
PRINCIPAL VULNERABILITY:	Arable ploughing	NEW ENTRY?:	No
OWNER TYPE:	Mixed, multiple owners	CONTACT:	Nick Croxson 07795 665645
SITE NAME:	<b>West Kennett Farm palisaded enclosures, Avebury / East Kennett</b>		
DESIGNATION:	Scheduled Monument, 2 LBs, part in CA, WHS	LIST ENTRY NUMBER:	1015157
CONDITION:	Extensive significant problems	TREND:	Declining
PRINCIPAL VULNERABILITY:	Arable ploughing	NEW ENTRY?:	No
OWNER TYPE:	Mixed, multiple owners	CONTACT:	Nick Croxson 07795 665645
SITE NAME:	<b>A causewayed enclosure, the core of a round barrow cemetery, part of a prehistoric field system and an associated mortuary enclosure on Windmill Hill, Avebury / Winterbourne Monkton</b>		
DESIGNATION:	Scheduled Monument, WHS	LIST ENTRY NUMBER:	1008446
CONDITION:	Generally satisfactory but with significant localised problems	TREND:	Declining
PRINCIPAL VULNERABILITY:	Animal burrowing - Badger - moderate	NEW ENTRY?:	Yes
OWNER TYPE:	Charity (heritage)	CONTACT:	Nick Croxson 07795 665645

## PRIORITY CATEGORIES

- A** Immediate risk of further rapid deterioration or loss of fabric; no solution agreed.  
**B** Immediate risk of further rapid deterioration or loss of fabric; solution agreed but not yet implemented.  
**C** Slow decay; no solution agreed.

- D** Slow decay; solution agreed but not yet implemented.  
**E** Under repair or in fair to good repair, but no user identified; or under threat of vacancy with no obvious new user (applicable only to buildings capable of beneficial use).

- F** Repair scheme in progress and (where applicable) end use or user identified; or functionally redundant buildings with new use agreed but not yet implemented.

**NOTE**  
 Last year's priority category is shown in brackets (otherwise, New Entry is noted).

## ABBREVIATIONS

CA	Conservation Area
LB	Listed Building
LPA	Local Planning Authority
NP	National Park
RPG	Registered Park and Garden
SM	Scheduled Monument
UA	Unitary Authority
WHS	World Heritage Site

SITE NAME:	<b>Grovely Ditch, Barford St. Martin / Burcombe Without / Great Wishford / Wilton</b>		
DESIGNATION:	Scheduled Monument	LIST ENTRY NUMBER:	1005584
CONDITION:	Generally unsatisfactory with major localised problems	TREND:	Unknown
PRINCIPAL VULNERABILITY:	Arable ploughing	NEW ENTRY?:	No
OWNER TYPE:	Charity (heritage)	CONTACT:	Nick Croxson 07795 665645

SITE NAME:	<b>Bowl barrow 300 metres east of Furze Knoll, Bishops Cannings</b>		
DESIGNATION:	Scheduled Monument	LIST ENTRY NUMBER:	1013068
CONDITION:	Extensive significant problems	TREND:	Unknown
PRINCIPAL VULNERABILITY:	Arable ploughing	NEW ENTRY?:	No
OWNER TYPE:	Crown	CONTACT:	Nick Croxson 07795 665645

SITE NAME:	<b>Bowl barrow 550 metres north east of Baltic Farm, Bishops Cannings</b>		
DESIGNATION:	Scheduled Monument	LIST ENTRY NUMBER:	1012629
CONDITION:	Extensive significant problems	TREND:	Unknown
PRINCIPAL VULNERABILITY:	Arable ploughing	NEW ENTRY?:	No
OWNER TYPE:	Crown	CONTACT:	Nick Croxson 07795 665645

SITE NAME:	<b>Bowl barrow 950 metres SSW of Beckhampton Plantation, forming part of a round barrow cemetery on Horton Down, Bishops Cannings</b>		
DESIGNATION:	Scheduled Monument	LIST ENTRY NUMBER:	1012983
CONDITION:	Extensive significant problems	TREND:	Unknown
PRINCIPAL VULNERABILITY:	Arable ploughing	NEW ENTRY?:	No
OWNER TYPE:	Crown	CONTACT:	Nick Croxson 07795 665645

SITE NAME:	<b>Bowl barrow situated 500 metres SSW of Shepherds' Shore, Bishops Cannings</b>		
DESIGNATION:	Scheduled Monument, RB	LIST ENTRY NUMBER:	1013756
CONDITION:	Extensive significant problems	TREND:	Unknown
PRINCIPAL VULNERABILITY:	Arable ploughing	NEW ENTRY?:	No
OWNER TYPE:	Crown	CONTACT:	Nick Croxson 07795 665645

SITE NAME:	<b>Eleven round barrows 1000 metres north of Baltic Farm forming part of a barrow cemetery, and a probable enclosed Iron Age farmstead on North Down, Bishops Cannings</b>		
DESIGNATION:	Scheduled Monument	LIST ENTRY NUMBER:	1013773
CONDITION:	Generally satisfactory but with significant localised problems	TREND:	Declining
PRINCIPAL VULNERABILITY:	Animal burrowing - extensive	NEW ENTRY?:	No
OWNER TYPE:	Crown	CONTACT:	Nick Croxson 07795 665645

SITE NAME:	<b>Enclosed Iron Age farmstead 450 metres south of Down Barn on Bishop's Cannings Down, Bishops Cannings</b>		
DESIGNATION:	Scheduled Monument	LIST ENTRY NUMBER:	1013230
CONDITION:	Extensive significant problems	TREND:	Unknown
PRINCIPAL VULNERABILITY:	Arable ploughing	NEW ENTRY?:	No
OWNER TYPE:	Crown	CONTACT:	Nick Croxson 07795 665645

## PRIORITY CATEGORIES

- A** Immediate risk of further rapid deterioration or loss of fabric; no solution agreed.  
**B** Immediate risk of further rapid deterioration or loss of fabric; solution agreed but not yet implemented.  
**C** Slow decay; no solution agreed.

- D** Slow decay; solution agreed but not yet implemented.  
**E** Under repair or in fair to good repair, but no user identified; or under threat of vacancy with no obvious new user (applicable only to buildings capable of beneficial use).

- F** Repair scheme in progress and (where applicable) end use or user identified; or functionally redundant buildings with new use agreed but not yet implemented.

**NOTE**  
 Last year's priority category is shown in brackets (otherwise, New Entry is noted).

## ABBREVIATIONS

CA	Conservation Area
LB	Listed Building
LPA	Local Planning Authority
NP	National Park
RPG	Registered Park and Garden
SM	Scheduled Monument
UA	Unitary Authority
WHS	World Heritage Site

SITE NAME:	Five round barrows 1040 metres NNE of Baltic Farm forming part of a barrow cemetery on North Down, Bishops Cannings		
DESIGNATION:	Scheduled Monument	LIST ENTRY NUMBER:	1014737
CONDITION:	Generally satisfactory but with significant localised problems	TREND:	Declining
PRINCIPAL VULNERABILITY:	Animal burrowing - extensive	NEW ENTRY?:	No
OWNER TYPE:	Crown	CONTACT:	Nick Croxson 07795 665645
SITE NAME:	Four bowl barrows forming part of a cemetery 270 metres east of long barrow on Roughridge Hill, Bishops Cannings		
DESIGNATION:	Scheduled Monument	LIST ENTRY NUMBER:	1014027
CONDITION:	Extensive significant problems	TREND:	Unknown
PRINCIPAL VULNERABILITY:	Arable ploughing	NEW ENTRY?:	No
OWNER TYPE:	Crown	CONTACT:	Nick Croxson 07795 665645
SITE NAME:	Group of three bowl barrows 250 metres north east of Shepherds' Shore, Bishops Cannings		
DESIGNATION:	Scheduled Monument	LIST ENTRY NUMBER:	1013232
CONDITION:	Extensive significant problems	TREND:	Unknown
PRINCIPAL VULNERABILITY:	Arable ploughing	NEW ENTRY?:	No
OWNER TYPE:	Crown	CONTACT:	Nick Croxson 07795 665645
SITE NAME:	Kitchen Barrow: a long barrow on Kitchen Barrow Hill, Bishops Cannings		
DESIGNATION:	Scheduled Monument	LIST ENTRY NUMBER:	1012519
CONDITION:	Generally unsatisfactory with major localised problems	TREND:	Declining
PRINCIPAL VULNERABILITY:	Animal burrowing - extensive	NEW ENTRY?:	No
OWNER TYPE:	Crown	CONTACT:	Nick Croxson 07795 665645
SITE NAME:	Long barrow 650 metres WSW of Shepherds' Shore, Bishops Cannings		
DESIGNATION:	Scheduled Monument, RB	LIST ENTRY NUMBER:	1014030
CONDITION:	Extensive significant problems	TREND:	Unknown
PRINCIPAL VULNERABILITY:	Arable ploughing	NEW ENTRY?:	No
OWNER TYPE:	Crown	CONTACT:	Nick Croxson 07795 665645
SITE NAME:	Long barrow on Easton Down, Bishops Cannings		
DESIGNATION:	Scheduled Monument	LIST ENTRY NUMBER:	1013366
CONDITION:	Generally satisfactory but with significant localised problems	TREND:	Declining
PRINCIPAL VULNERABILITY:	Animal burrowing - extensive	NEW ENTRY?:	No
OWNER TYPE:	Crown	CONTACT:	Nick Croxson 07795 665645
SITE NAME:	Saucer barrow 600 metres west of Beckhampton Buildings, Bishops Cannings		
DESIGNATION:	Scheduled Monument	LIST ENTRY NUMBER:	1012193
CONDITION:	Extensive significant problems	TREND:	Unknown
PRINCIPAL VULNERABILITY:	Arable ploughing	NEW ENTRY?:	No
OWNER TYPE:	Crown	CONTACT:	Nick Croxson 07795 665645

## PRIORITY CATEGORIES

- A** Immediate risk of further rapid deterioration or loss of fabric; no solution agreed.
- B** Immediate risk of further rapid deterioration or loss of fabric; solution agreed but not yet implemented.
- C** Slow decay; no solution agreed.
- D** Slow decay; solution agreed but not yet implemented.
- E** Under repair or in fair to good repair, but no user identified; or under threat of vacancy with no obvious new user (applicable only to buildings capable of beneficial use).
- F** Repair scheme in progress and (where applicable) end use or user identified; or functionally redundant buildings with new use agreed but not yet implemented.

**NOTE**  
Last year's priority category is shown in brackets (otherwise, New Entry is noted).

## ABBREVIATIONS

CA	Conservation Area
LB	Listed Building
LPA	Local Planning Authority
NP	National Park
RPG	Registered Park and Garden
SM	Scheduled Monument
UA	Unitary Authority
WHS	World Heritage Site



SITE NAME:	Two saucer barrows and a pair of bowl barrows 750 metres SSW of Beckhampton Plantation, forming part of a round barrow cemetery on Horton Down, Bishops Cannings		
DESIGNATION:	Scheduled Monument	LIST ENTRY NUMBER:	1012982
CONDITION:	Extensive significant problems	TREND:	Unknown
PRINCIPAL VULNERABILITY:	Arable clipping	NEW ENTRY?:	No
OWNER TYPE:	Crown	CONTACT:	Nick Croxson 07795 665645
SITE NAME:	Roundway Hill Farm round barrows, Bishops Cannings / Devizes		
DESIGNATION:	Scheduled Monument, RB	LIST ENTRY NUMBER:	1004773
CONDITION:	Extensive significant problems	TREND:	Declining
PRINCIPAL VULNERABILITY:	Arable ploughing	NEW ENTRY?:	No
OWNER TYPE:	Crown	CONTACT:	Nick Croxson 07795 665645
SITE NAME:	Bowl barrow: one of a group of round barrows south of Bulford, Bulford		
DESIGNATION:	Scheduled Monument	LIST ENTRY NUMBER:	1009545
CONDITION:	Extensive significant problems	TREND:	Declining
PRINCIPAL VULNERABILITY:	Arable ploughing	NEW ENTRY?:	No
OWNER TYPE:	Government or agency	CONTACT:	Nick Croxson 07795 665645
SITE NAME:	Knighton Roman road (stretching from Reddish Gore to reservoir), Bishopstone / Broad Chalke		
DESIGNATION:	Scheduled Monument	LIST ENTRY NUMBER:	1003728
CONDITION:	Generally unsatisfactory with major localised problems	TREND:	Declining
PRINCIPAL VULNERABILITY:	Arable ploughing	NEW ENTRY?:	No
OWNER TYPE:	Private, multiple owners	CONTACT:	Nick Croxson 07795 665645
SITE NAME:	Bowl barrow: one of a group of round barrows south of Bulford, Bulford		
DESIGNATION:	Scheduled Monument	LIST ENTRY NUMBER:	1009564
CONDITION:	Generally unsatisfactory with major localised problems	TREND:	Declining
PRINCIPAL VULNERABILITY:	Arable ploughing	NEW ENTRY?:	No
OWNER TYPE:	Government or agency	CONTACT:	Nick Croxson 07795 665645
SITE NAME:	Bowl barrow 85 metres north of Bishopstrow House, Bishopstrow		
DESIGNATION:	Scheduled Monument, CA	LIST ENTRY NUMBER:	1019507
CONDITION:	Generally unsatisfactory with major localised problems	TREND:	Declining
PRINCIPAL VULNERABILITY:	Animal burrowing - extensive	NEW ENTRY?:	No
OWNER TYPE:	Mixed, multiple owners	CONTACT:	Nick Croxson 07795 665645
SITE NAME:	Bowl barrow: one of a group of round barrows south of Bulford, Bulford		
DESIGNATION:	Scheduled Monument	LIST ENTRY NUMBER:	1009602
CONDITION:	Extensive significant problems	TREND:	Declining
PRINCIPAL VULNERABILITY:	Arable ploughing	NEW ENTRY?:	No
OWNER TYPE:	Government or agency	CONTACT:	Nick Croxson 07795 665645

## PRIORITY CATEGORIES

- A** Immediate risk of further rapid deterioration or loss of fabric; no solution agreed.  
**B** Immediate risk of further rapid deterioration or loss of fabric; solution agreed but not yet implemented.  
**C** Slow decay; no solution agreed.

- D** Slow decay; solution agreed but not yet implemented.  
**E** Under repair or in fair to good repair, but no user identified; or under threat of vacancy with no obvious new user (applicable only to buildings capable of beneficial use).

- F** Repair scheme in progress and (where applicable) end use or user identified; or functionally redundant buildings with new use agreed but not yet implemented.

**NOTE**  
 Last year's priority category is shown in brackets (otherwise, New Entry is noted).

## ABBREVIATIONS

CA	Conservation Area
LB	Listed Building
LPA	Local Planning Authority
NP	National Park
RPG	Registered Park and Garden
SM	Scheduled Monument
UA	Unitary Authority
WHS	World Heritage Site

SITE NAME:	<b>Motte and double ringwork east of Bishopstrow Farm, Bishopstrow</b>		
DESIGNATION:	Scheduled Monument	LIST ENTRY NUMBER:	1009891
CONDITION:	Extensive significant problems	TREND:	Declining
PRINCIPAL VULNERABILITY:	Arable ploughing	NEW ENTRY?:	No
OWNER TYPE:	Government or agency	CONTACT:	Nick Croxson 07795 665645

SITE NAME:	<b>Bowl barrow: one of a group of round barrows south of Bulford, Bulford</b>		
DESIGNATION:	Scheduled Monument	LIST ENTRY NUMBER:	1009604
CONDITION:	Extensive significant problems	TREND:	Declining
PRINCIPAL VULNERABILITY:	Arable ploughing	NEW ENTRY?:	No
OWNER TYPE:	Government or agency	CONTACT:	Nick Croxson 07795 665645

SITE NAME:	<b>Enclosure and linear earthworks between Bishopstrow Down and South Down Sleight, Bishopstrow / Norton Bavant / Warminster</b>		
DESIGNATION:	Scheduled Monument	LIST ENTRY NUMBER:	1010283
CONDITION:	Generally unsatisfactory with major localised problems	TREND:	Declining
PRINCIPAL VULNERABILITY:	Vehicle damage/erosion - extensive	NEW ENTRY?:	No
OWNER TYPE:	Government or agency	CONTACT:	Nick Croxson 07795 665645

SITE NAME:	<b>Bowl barrow: one of a group of round barrows south of Bulford, Bulford</b>		
DESIGNATION:	Scheduled Monument	LIST ENTRY NUMBER:	1009605
CONDITION:	Generally unsatisfactory with major localised problems	TREND:	Declining
PRINCIPAL VULNERABILITY:	Arable ploughing	NEW ENTRY?:	No
OWNER TYPE:	Government or agency	CONTACT:	Nick Croxson 07795 665645

SITE NAME:	<b>Corton long barrow, Boyton</b>		
DESIGNATION:	Scheduled Monument	LIST ENTRY NUMBER:	1010518
CONDITION:	Generally unsatisfactory with major localised problems	TREND:	Declining
PRINCIPAL VULNERABILITY:	Scrub/tree growth	NEW ENTRY?:	No
OWNER TYPE:	Commercial company	CONTACT:	Nick Croxson 07795 665645

SITE NAME:	<b>Long barrow 250 metres east of Boyton Field Barn, Boyton / Sherrington</b>		
DESIGNATION:	Scheduled Monument	LIST ENTRY NUMBER:	1010520
CONDITION:	Extensive significant problems	TREND:	Unknown
PRINCIPAL VULNERABILITY:	Arable clipping	NEW ENTRY?:	No
OWNER TYPE:	Commercial company	CONTACT:	Nick Croxson 07795 665645

SITE NAME:	<b>Long barrow 240 metres south west of Green Barrow Farm, Castle Combe</b>		
DESIGNATION:	Scheduled Monument	LIST ENTRY NUMBER:	1018419
CONDITION:	Extensive significant problems	TREND:	Declining
PRINCIPAL VULNERABILITY:	Arable ploughing	NEW ENTRY?:	No
OWNER TYPE:	Private	CONTACT:	Nick Croxson 07795 665645

**PRIORITY CATEGORIES**

- A** Immediate risk of further rapid deterioration or loss of fabric; no solution agreed.  
**B** Immediate risk of further rapid deterioration or loss of fabric; solution agreed but not yet implemented.  
**C** Slow decay; no solution agreed.

- D** Slow decay; solution agreed but not yet implemented.  
**E** Under repair or in fair to good repair, but no user identified; or under threat of vacancy with no obvious new user (applicable only to buildings capable of beneficial use).

- F** Repair scheme in progress and (where applicable) end use or user identified; or functionally redundant buildings with new use agreed but not yet implemented.

**NOTE**  
 Last year's priority category is shown in brackets (otherwise, New Entry is noted).

**ABBREVIATIONS**

CA	Conservation Area
LB	Listed Building
LPA	Local Planning Authority
NP	National Park
RPG	Registered Park and Garden
SM	Scheduled Monument
UA	Unitary Authority
WHS	World Heritage Site

SITE NAME:	<b>Long barrow on Cold Kitchen Hill, Brixton Deverill</b>		
DESIGNATION:	Scheduled Monument	LIST ENTRY NUMBER:	1010416
CONDITION:	Generally satisfactory but with significant localised problems	TREND:	Declining
PRINCIPAL VULNERABILITY:	Animal burrowing - moderate	NEW ENTRY?:	No
OWNER TYPE:	Private	CONTACT:	Nick Croxson 07795 665645
SITE NAME:	<b>Bowl barrow 350 metres north east of White Horse Plantation, Cherhill</b>		
DESIGNATION:	Scheduled Monument	LIST ENTRY NUMBER:	1010134
CONDITION:	Generally unsatisfactory with major localised problems	TREND:	Declining
PRINCIPAL VULNERABILITY:	Arable clipping	NEW ENTRY?:	No
OWNER TYPE:	Private	CONTACT:	Nick Croxson 07795 665645
SITE NAME:	<b>Long barrow on Pertwood Down, 1400 metres north west of Lower Pertwood, Brixton Deverill</b>		
DESIGNATION:	Scheduled Monument	LIST ENTRY NUMBER:	1010463
CONDITION:	Generally satisfactory but with significant localised problems	TREND:	Declining
PRINCIPAL VULNERABILITY:	Animal burrowing - extensive	NEW ENTRY?:	No
OWNER TYPE:	Private	CONTACT:	Nick Croxson 07795 665645
SITE NAME:	<b>Bowl barrow 700 metres south east of Field Barn, Chicklade</b>		
DESIGNATION:	Scheduled Monument	LIST ENTRY NUMBER:	1015937
CONDITION:	Extensive significant problems	TREND:	Declining
PRINCIPAL VULNERABILITY:	Arable ploughing	NEW ENTRY?:	No
OWNER TYPE:	Commercial company	CONTACT:	Nick Croxson 07795 665645
SITE NAME:	<b>Knowle Hill round barrow, Broad Chalke</b>		
DESIGNATION:	Scheduled Monument	LIST ENTRY NUMBER:	1003033
CONDITION:	Extensive significant problems	TREND:	Declining
PRINCIPAL VULNERABILITY:	Arable ploughing	NEW ENTRY?:	No
OWNER TYPE:	Private	CONTACT:	Nick Croxson 07795 665645
SITE NAME:	<b>Round barrow 860 yards (786 metres) south east of Knighton Hill Buildings, Broad Chalke</b>		
DESIGNATION:	Scheduled Monument	LIST ENTRY NUMBER:	1004771
CONDITION:	Generally unsatisfactory with major localised problems	TREND:	Declining
PRINCIPAL VULNERABILITY:	Arable clipping	NEW ENTRY?:	No
OWNER TYPE:	Private	CONTACT:	Nick Croxson 07795 665645
SITE NAME:	<b>Three bowl barrows in Colerne Park, 450 metres north of Keeper's Cottage, Colerne</b>		
DESIGNATION:	Scheduled Monument	LIST ENTRY NUMBER:	1010758
CONDITION:	Generally unsatisfactory with major localised problems	TREND:	Unknown
PRINCIPAL VULNERABILITY:	Arable clipping	NEW ENTRY?:	No
OWNER TYPE:	Private	CONTACT:	Nick Croxson 07795 665645

**PRIORITY CATEGORIES**

- A** Immediate risk of further rapid deterioration or loss of fabric; no solution agreed.  
**B** Immediate risk of further rapid deterioration or loss of fabric; solution agreed but not yet implemented.  
**C** Slow decay; no solution agreed.

- D** Slow decay; solution agreed but not yet implemented.  
**E** Under repair or in fair to good repair, but no user identified; or under threat of vacancy with no obvious new user (applicable only to buildings capable of beneficial use).

- F** Repair scheme in progress and (where applicable) end use or user identified; or functionally redundant buildings with new use agreed but not yet implemented.

**NOTE**  
 Last year's priority category is shown in brackets (otherwise, New Entry is noted).

**ABBREVIATIONS**

CA	Conservation Area
LB	Listed Building
LPA	Local Planning Authority
NP	National Park
RPG	Registered Park and Garden
SM	Scheduled Monument
UA	Unitary Authority
WHS	World Heritage Site

SITE NAME:	<b>Bowl barrow on Wick Down, Collingbourne Ducis</b>		
DESIGNATION:	Scheduled Monument	LIST ENTRY NUMBER:	1012510
CONDITION:	Generally unsatisfactory with major localised problems	TREND:	Unknown
PRINCIPAL VULNERABILITY:	Arable clipping	NEW ENTRY?:	No
OWNER TYPE:	Private, multiple owners	CONTACT:	Nick Croxson 07795 665645
SITE NAME:	<b>Bowl barrow 650 metres east of Summer Down Farm, Collingbourne Kingston</b>		
DESIGNATION:	Scheduled Monument	LIST ENTRY NUMBER:	1012544
CONDITION:	Generally unsatisfactory with major localised problems	TREND:	Unknown
PRINCIPAL VULNERABILITY:	Arable clipping	NEW ENTRY?:	No
OWNER TYPE:	Private	CONTACT:	Nick Croxson 07795 665645
SITE NAME:	<b>Two bowl barrows 400 metres south of Summer Down Farm, Collingbourne Kingston</b>		
DESIGNATION:	Scheduled Monument	LIST ENTRY NUMBER:	1012518
CONDITION:	Generally satisfactory but with significant localised problems	TREND:	Unknown
PRINCIPAL VULNERABILITY:	Arable clipping	NEW ENTRY?:	No
OWNER TYPE:	Commercial company	CONTACT:	Nick Croxson 07795 665645
SITE NAME:	<b>Crowdown Clump earthwork (Godsbury), Burbage / Collingbourne Kingston</b>		
DESIGNATION:	Scheduled Monument	LIST ENTRY NUMBER:	1004759
CONDITION:	Generally unsatisfactory with major localised problems	TREND:	Declining
PRINCIPAL VULNERABILITY:	Arable clipping	NEW ENTRY?:	No
OWNER TYPE:	Private	CONTACT:	Nick Croxson 07795 665645
SITE NAME:	<b>Bowl barrow on Little Toyd Down, 650 metres south west of Grims Lodge Farm, Coombe Bissett</b>		
DESIGNATION:	Scheduled Monument	LIST ENTRY NUMBER:	1015704
CONDITION:	Extensive significant problems	TREND:	Declining
PRINCIPAL VULNERABILITY:	Arable ploughing	NEW ENTRY?:	No
OWNER TYPE:	Private	CONTACT:	Nick Croxson 07795 665645
SITE NAME:	<b>Moated site and surrounding earthwork enclosure, 100 metres south of Chelworth Farm, Cricklade</b>		
DESIGNATION:	Scheduled Monument	LIST ENTRY NUMBER:	1013353
CONDITION:	Generally unsatisfactory with major localised problems	TREND:	Declining
PRINCIPAL VULNERABILITY:	Dumping	NEW ENTRY?:	No
OWNER TYPE:	Commercial company	CONTACT:	Nick Croxson 07795 665645
SITE NAME:	<b>Devizes Castle, Devizes</b>		
DESIGNATION:	Scheduled Monument and Listed Building grade II, 3 LBs, part in CA	LIST ENTRY NUMBER:	1021375 and 1249362
CONDITION:	Extensive significant problems	TREND:	Stable
PRINCIPAL VULNERABILITY:	Collapse	NEW ENTRY?:	No
OWNER TYPE:	Private, multiple owners	CONTACT:	Nick Croxson 07795 665645

## PRIORITY CATEGORIES

- A** Immediate risk of further rapid deterioration or loss of fabric; no solution agreed.  
**B** Immediate risk of further rapid deterioration or loss of fabric; solution agreed but not yet implemented.  
**C** Slow decay; no solution agreed.

- D** Slow decay; solution agreed but not yet implemented.  
**E** Under repair or in fair to good repair, but no user identified; or under threat of vacancy with no obvious new user (applicable only to buildings capable of beneficial use).

- F** Repair scheme in progress and (where applicable) end use or user identified; or functionally redundant buildings with new use agreed but not yet implemented.

**NOTE**  
 Last year's priority category is shown in brackets (otherwise, New Entry is noted).

## ABBREVIATIONS

CA	Conservation Area
LB	Listed Building
LPA	Local Planning Authority
NP	National Park
RPG	Registered Park and Garden
SM	Scheduled Monument
UA	Unitary Authority
WHS	World Heritage Site

SITE NAME:	<b>Berwick Coombe ditch, Berwick St. John / Donhead St. Andrew</b>		
DESIGNATION:	Scheduled Monument	LIST ENTRY NUMBER:	1005587
CONDITION:	Generally satisfactory but with significant localised problems	TREND:	Declining
PRINCIPAL VULNERABILITY:	Arable clipping	NEW ENTRY?:	No
OWNER TYPE:	Private, multiple owners	CONTACT:	Nick Croxson 07795 665645
SITE NAME:	<b>Motte and bailey castle 600 metres north of Castle Combe, Castle Combe</b>		
DESIGNATION:	Scheduled Monument, CA	LIST ENTRY NUMBER:	1009580
CONDITION:	Generally unsatisfactory with major localised problems	TREND:	Declining
PRINCIPAL VULNERABILITY:	Plant growth - General	NEW ENTRY?:	No
OWNER TYPE:	Private, multiple owners	CONTACT:	Nick Croxson 07795 665645
SITE NAME:	<b>Long barrow on Ashmore Down, 775 metres north of Ashgrove Cottages, Donhead St. Mary</b>		
DESIGNATION:	Scheduled Monument	LIST ENTRY NUMBER:	1015938
CONDITION:	Generally unsatisfactory with major localised problems	TREND:	Declining
PRINCIPAL VULNERABILITY:	Animal burrowing - extensive	NEW ENTRY?:	No
OWNER TYPE:	Mixed, multiple owners	CONTACT:	Nick Croxson 07795 665645
SITE NAME:	<b>Moated site and fishponds south east of Rowden Farm, Chippenham</b>		
DESIGNATION:	Scheduled Monument, CA	LIST ENTRY NUMBER:	1013876
CONDITION:	Generally satisfactory but with significant localised problems	TREND:	Declining
PRINCIPAL VULNERABILITY:	Plant growth	NEW ENTRY?:	No
OWNER TYPE:	Private	CONTACT:	Nick Croxson 07795 665645
SITE NAME:	<b>Ogbury camp, Durnford</b>		
DESIGNATION:	Scheduled Monument	LIST ENTRY NUMBER:	1005677
CONDITION:	Generally satisfactory but with significant localised problems	TREND:	Improving
PRINCIPAL VULNERABILITY:	Arable ploughing	NEW ENTRY?:	No
OWNER TYPE:	Private	CONTACT:	Nick Croxson 07795 665645
SITE NAME:	<b>Nine bowl barrows, two disc barrows and two saucer barrows forming the majority of a round barrow cemetery on Durrington Down, Durrington</b>		
DESIGNATION:	Scheduled Monument, WHS	LIST ENTRY NUMBER:	1008943
CONDITION:	Generally satisfactory but with significant localised problems	TREND:	Declining
PRINCIPAL VULNERABILITY:	Animal burrowing - extensive	NEW ENTRY?:	No
OWNER TYPE:	Government or agency	CONTACT:	Nick Croxson 07795 665645
SITE NAME:	<b>Nine round barrows forming a round barrow cemetery 400 metres north of the eastern end of The Cursus, Durrington</b>		
DESIGNATION:	Scheduled Monument, WHS	LIST ENTRY NUMBER:	1009067
CONDITION:	Generally satisfactory but with significant localised problems	TREND:	Improving
PRINCIPAL VULNERABILITY:	Animal burrowing - extensive	NEW ENTRY?:	No
OWNER TYPE:	Government or agency	CONTACT:	Nick Croxson 07795 665645

**PRIORITY CATEGORIES**

- A** Immediate risk of further rapid deterioration or loss of fabric; no solution agreed.
- B** Immediate risk of further rapid deterioration or loss of fabric; solution agreed but not yet implemented.
- C** Slow decay; no solution agreed.
- D** Slow decay; solution agreed but not yet implemented.
- E** Under repair or in fair to good repair, but no user identified; or under threat of vacancy with no obvious new user (applicable only to buildings capable of beneficial use).
- F** Repair scheme in progress and (where applicable) end use or user identified; or functionally redundant buildings with new use agreed but not yet implemented.

**NOTE**  
Last year's priority category is shown in brackets (otherwise, New Entry is noted).

**ABBREVIATIONS**

CA	Conservation Area
LB	Listed Building
LPA	Local Planning Authority
NP	National Park
RPG	Registered Park and Garden
SM	Scheduled Monument
UA	Unitary Authority
WHS	World Heritage Site

SITE NAME:	<b>East Kennett long barrow, 600 metres south of East Kennett church, East Kennett</b>		
DESIGNATION:	Scheduled Monument, WHS	LIST ENTRY NUMBER:	1012323
CONDITION:	Generally unsatisfactory with major localised problems	TREND:	Declining
PRINCIPAL VULNERABILITY:	Animal burrowing - extensive	NEW ENTRY?:	No
OWNER TYPE:	Private	CONTACT:	Nick Croxson 07795 665645
SITE NAME:	<b>Edington Priory (site of), Edington</b>		
DESIGNATION:	Scheduled Monument, LB grade I, CA	LIST ENTRY NUMBER:	1004709
CONDITION:	Generally satisfactory but with significant localised problems	TREND:	Stable
PRINCIPAL VULNERABILITY:	Collapse	NEW ENTRY?:	No
OWNER TYPE:	Private, multiple owners	CONTACT:	Nick Croxson 07795 665645
SITE NAME:	<b>Long barrow, Tinhead Hill, Edington</b>		
DESIGNATION:	Scheduled Monument	LIST ENTRY NUMBER:	1009783
CONDITION:	Generally unsatisfactory with major localised problems	TREND:	Declining
PRINCIPAL VULNERABILITY:	Animal burrowing - Badger - extensive	NEW ENTRY?:	No
OWNER TYPE:	Government or agency	CONTACT:	Nick Croxson 07795 665645
SITE NAME:	<b>North Hill round barrows, Grafton</b>		
DESIGNATION:	Scheduled Monument	LIST ENTRY NUMBER:	1004746
CONDITION:	Extensive significant problems	TREND:	Unknown
PRINCIPAL VULNERABILITY:	Arable ploughing	NEW ENTRY?:	No
OWNER TYPE:	Private, multiple owners	CONTACT:	Nick Croxson 07795 665645
SITE NAME:	<b>Bowl barrow 100 metres north of Great Botley Copse, Grafton / Shalbourne</b>		
DESIGNATION:	Scheduled Monument	LIST ENTRY NUMBER:	1012301
CONDITION:	Extensive significant problems	TREND:	Declining
PRINCIPAL VULNERABILITY:	Arable clipping	NEW ENTRY?:	No
OWNER TYPE:	Commercial company	CONTACT:	Nick Croxson 07795 665645
SITE NAME:	<b>Grovely Castle and earthworks north of Grovely Wood, Barford St. Martin / Great Wishford / Steeple Langford</b>		
DESIGNATION:	Scheduled Monument	LIST ENTRY NUMBER:	1005604
CONDITION:	Generally unsatisfactory with major localised problems	TREND:	Unknown
PRINCIPAL VULNERABILITY:	Arable ploughing	NEW ENTRY?:	No
OWNER TYPE:	Private	CONTACT:	Nick Croxson 07795 665645
SITE NAME:	<b>Bowl barrow 340 metres east of Holly Bush Farm, Grittleton</b>		
DESIGNATION:	Scheduled Monument	LIST ENTRY NUMBER:	1018418
CONDITION:	Extensive significant problems	TREND:	Unknown
PRINCIPAL VULNERABILITY:	Arable ploughing	NEW ENTRY?:	No
OWNER TYPE:	Private	CONTACT:	Nick Croxson 07795 665645

**PRIORITY CATEGORIES**

- A** Immediate risk of further rapid deterioration or loss of fabric; no solution agreed.
- B** Immediate risk of further rapid deterioration or loss of fabric; solution agreed but not yet implemented.
- C** Slow decay; no solution agreed.
- D** Slow decay; solution agreed but not yet implemented.
- E** Under repair or in fair to good repair, but no user identified; or under threat of vacancy with no obvious new user (applicable only to buildings capable of beneficial use).
- F** Repair scheme in progress and (where applicable) end use or user identified; or functionally redundant buildings with new use agreed but not yet implemented.

**NOTE**  
Last year's priority category is shown in brackets (otherwise, New Entry is noted).

**ABBREVIATIONS**

CA	Conservation Area
LB	Listed Building
LPA	Local Planning Authority
NP	National Park
RPG	Registered Park and Garden
SM	Scheduled Monument
UA	Unitary Authority
WHS	World Heritage Site

SITE NAME:	<b>Bell barrow, three bowl barrows and gas testing trenches on Idmiston Down, Idmiston</b>		
DESIGNATION:	Scheduled Monument	LIST ENTRY NUMBER:	1014818
CONDITION:	Generally unsatisfactory with major localised problems	TREND:	Declining
PRINCIPAL VULNERABILITY:	Animal burrowing - extensive	NEW ENTRY?:	No
OWNER TYPE:	Government or agency	CONTACT:	Nick Croxson 07795 665645
SITE NAME:	<b>Great Botley Copse long barrow, and disc barrow near it, Grafton / Shalbourne</b>		
DESIGNATION:	Scheduled Monument	LIST ENTRY NUMBER:	1005692
CONDITION:	Generally unsatisfactory with major localised problems	TREND:	Declining
PRINCIPAL VULNERABILITY:	Arable clipping	NEW ENTRY?:	No
OWNER TYPE:	Mixed, multiple owners	CONTACT:	Nick Croxson 07795 665645
SITE NAME:	<b>Bronze Age enclosure and two bowl barrows 520 metres north east of Moll Harris's Clump on Idmiston Down, Idmiston</b>		
DESIGNATION:	Scheduled Monument	LIST ENTRY NUMBER:	1014819
CONDITION:	Generally unsatisfactory with major localised problems	TREND:	Declining
PRINCIPAL VULNERABILITY:	Animal burrowing - extensive	NEW ENTRY?:	No
OWNER TYPE:	Government or agency	CONTACT:	Nick Croxson 07795 665645
SITE NAME:	<b>Saucer barrow 400 metres north east of the sports ground: one of a group of round barrows north west of Idmiston Down, Idmiston</b>		
DESIGNATION:	Scheduled Monument	LIST ENTRY NUMBER:	1013970
CONDITION:	Generally unsatisfactory with major localised problems	TREND:	Declining
PRINCIPAL VULNERABILITY:	Animal burrowing - extensive	NEW ENTRY?:	No
OWNER TYPE:	Government or agency	CONTACT:	Nick Croxson 07795 665645
SITE NAME:	<b>Two disc barrows and two bowl barrows 900 metres north of Moll Harris's Clump on Idmiston Down, Idmiston</b>		
DESIGNATION:	Scheduled Monument	LIST ENTRY NUMBER:	1015557
CONDITION:	Generally unsatisfactory with major localised problems	TREND:	Declining
PRINCIPAL VULNERABILITY:	Animal burrowing - extensive	NEW ENTRY?:	No
OWNER TYPE:	Government or agency	CONTACT:	Nick Croxson 07795 665645
SITE NAME:	<b>Horse Barrow, Idmiston / Winterbourne</b>		
DESIGNATION:	Scheduled Monument	LIST ENTRY NUMBER:	1005610
CONDITION:	Generally unsatisfactory with major localised problems	TREND:	Declining
PRINCIPAL VULNERABILITY:	Arable clipping	NEW ENTRY?:	No
OWNER TYPE:	Government or agency	CONTACT:	Nick Croxson 07795 665645
SITE NAME:	<b>Bowl barrow on Keysley Down, 250 metres west of the A350 Warminster-Shaftesbury Road, Kingston Deverill</b>		
DESIGNATION:	Scheduled Monument	LIST ENTRY NUMBER:	1013877
CONDITION:	Generally unsatisfactory with major localised problems	TREND:	Declining
PRINCIPAL VULNERABILITY:	Animal burrowing - extensive	NEW ENTRY?:	No
OWNER TYPE:	Private	CONTACT:	Nick Croxson 07795 665645

**PRIORITY CATEGORIES**

- A** Immediate risk of further rapid deterioration or loss of fabric; no solution agreed.  
**B** Immediate risk of further rapid deterioration or loss of fabric; solution agreed but not yet implemented.  
**C** Slow decay; no solution agreed.

- D** Slow decay; solution agreed but not yet implemented.  
**E** Under repair or in fair to good repair, but no user identified; or under threat of vacancy with no obvious new user (applicable only to buildings capable of beneficial use).

- F** Repair scheme in progress and (where applicable) end use or user identified; or functionally redundant buildings with new use agreed but not yet implemented.

**NOTE**  
 Last year's priority category is shown in brackets (otherwise, New Entry is noted).

**ABBREVIATIONS**

CA	Conservation Area
LB	Listed Building
LPA	Local Planning Authority
NP	National Park
RPG	Registered Park and Garden
SM	Scheduled Monument
UA	Unitary Authority
WHS	World Heritage Site

SITE NAME:	<b>Settlement west of Latton, Latton</b>		
DESIGNATION:	Scheduled Monument	LIST ENTRY NUMBER:	1004689
CONDITION:	Extensive significant problems	TREND:	Declining
PRINCIPAL VULNERABILITY:	Mineral extraction/related subsidence	NEW ENTRY?:	No
OWNER TYPE:	Commercial company	CONTACT:	Nick Croxson 07795 665645

SITE NAME:	<b>Medieval pottery kilns, Milford Farm, Laverstock</b>		
DESIGNATION:	Scheduled Monument	LIST ENTRY NUMBER:	1003252
CONDITION:	Extensive significant problems	TREND:	Unknown
PRINCIPAL VULNERABILITY:	Arable ploughing	NEW ENTRY?:	No
OWNER TYPE:	Mixed, multiple owners	CONTACT:	Nick Croxson 07795 665645

SITE NAME:	<b>Bell barrow on Rook Hill, 200 metres west of Pertwood Wood, Longbridge Deverill</b>		
DESIGNATION:	Scheduled Monument	LIST ENTRY NUMBER:	1010470
CONDITION:	Generally unsatisfactory with major localised problems	TREND:	Unknown
PRINCIPAL VULNERABILITY:	Arable clipping	NEW ENTRY?:	No
OWNER TYPE:	Private	CONTACT:	Nick Croxson 07795 665645

SITE NAME:	<b>Two saucer barrows 775 metres south east of Rodmead Farm, Maiden Bradley with Yarnfield</b>		
DESIGNATION:	Scheduled Monument	LIST ENTRY NUMBER:	1017697
CONDITION:	Extensive significant problems	TREND:	Unknown
PRINCIPAL VULNERABILITY:	Arable ploughing	NEW ENTRY?:	No
OWNER TYPE:	Commercial company	CONTACT:	Nick Croxson 07795 665645

SITE NAME:	<b>Town defences, Malmesbury</b>		
DESIGNATION:	Scheduled Monument, CA	LIST ENTRY NUMBER:	1004681
CONDITION:	Generally unsatisfactory with major localised problems	TREND:	Declining
PRINCIPAL VULNERABILITY:	Scrub/tree growth	NEW ENTRY?:	No
OWNER TYPE:	Religious organisation	CONTACT:	Nick Croxson 07795 665645

SITE NAME:	<b>Bowl barrow 190 metres north east of Burton Farm, Mere</b>		
DESIGNATION:	Scheduled Monument	LIST ENTRY NUMBER:	1017711
CONDITION:	Generally unsatisfactory with major localised problems	TREND:	Declining
PRINCIPAL VULNERABILITY:	Arable clipping	NEW ENTRY?:	No
OWNER TYPE:	Crown	CONTACT:	Nick Croxson 07795 665645

SITE NAME:	<b>Black Field Roman site, Mildenhall</b>		
DESIGNATION:	Scheduled Monument, part in CA	LIST ENTRY NUMBER:	1004726
CONDITION:	Extensive significant problems	TREND:	Declining
PRINCIPAL VULNERABILITY:	Arable ploughing	NEW ENTRY?:	No
OWNER TYPE:	Commercial company	CONTACT:	Nick Croxson 07795 665645

## PRIORITY CATEGORIES

- A** Immediate risk of further rapid deterioration or loss of fabric; no solution agreed.
- B** Immediate risk of further rapid deterioration or loss of fabric; solution agreed but not yet implemented.
- C** Slow decay; no solution agreed.
- D** Slow decay; solution agreed but not yet implemented.
- E** Under repair or in fair to good repair, but no user identified; or under threat of vacancy with no obvious new user (applicable only to buildings capable of beneficial use).
- F** Repair scheme in progress and (where applicable) end use or user identified; or functionally redundant buildings with new use agreed but not yet implemented.

**NOTE**  
Last year's priority category is shown in brackets (otherwise, New Entry is noted).

## ABBREVIATIONS

CA	Conservation Area
LB	Listed Building
LPA	Local Planning Authority
NP	National Park
RPG	Registered Park and Garden
SM	Scheduled Monument
UA	Unitary Authority
WHS	World Heritage Site



SITE NAME:	<b>Bowl barrow 200 metres north east of Everleigh Ashes, Milton Lilbourne</b>		
DESIGNATION:	Scheduled Monument	LIST ENTRY NUMBER:	1009543
CONDITION:	Generally satisfactory but with significant localised problems	TREND:	Unknown
PRINCIPAL VULNERABILITY:	Arable clipping	NEW ENTRY?:	No
OWNER TYPE:	Private	CONTACT:	Nick Croxson 07795 665645
SITE NAME:	<b>Roman tile and brick kiln site 1000 yards (900 metres) west of Tidling Corner, Minety</b>		
DESIGNATION:	Scheduled Monument	LIST ENTRY NUMBER:	1004702
CONDITION:	Extensive significant problems	TREND:	Stable
PRINCIPAL VULNERABILITY:	Arable ploughing	NEW ENTRY?:	No
OWNER TYPE:	Private	CONTACT:	Nick Croxson 07795 665645
SITE NAME:	<b>Early medieval settlement, palace, church and Bronze Age ring ditches 340 metres east of Cowage Farm, Norton / St. Paul Malmesbury Without</b>		
DESIGNATION:	Scheduled Monument	LIST ENTRY NUMBER:	1018389
CONDITION:	Extensive significant problems	TREND:	Unknown
PRINCIPAL VULNERABILITY:	Arable ploughing	NEW ENTRY?:	No
OWNER TYPE:	Mixed, multiple owners	CONTACT:	Nick Croxson 07795 665645
SITE NAME:	<b>Bowl barrow: one of a group of dispersed barrows south east of Norton Plantation, Norton Bavant</b>		
DESIGNATION:	Scheduled Monument	LIST ENTRY NUMBER:	1009830
CONDITION:	Extensive significant problems	TREND:	Stable
PRINCIPAL VULNERABILITY:	Arable ploughing	NEW ENTRY?:	No
OWNER TYPE:	Government or agency	CONTACT:	Nick Croxson 07795 665645
SITE NAME:	<b>Round barrow on the south side of Cotley Hill, Norton Bavant</b>		
DESIGNATION:	Scheduled Monument	LIST ENTRY NUMBER:	1009835
CONDITION:	Extensive significant problems	TREND:	Declining
PRINCIPAL VULNERABILITY:	Arable ploughing	NEW ENTRY?:	No
OWNER TYPE:	Government or agency	CONTACT:	Nick Croxson 07795 665645
SITE NAME:	<b>Bell barrow 200 metres north of Rockley Plantation, Ogbourne St. Andrew</b>		
DESIGNATION:	Scheduled Monument	LIST ENTRY NUMBER:	1012195
CONDITION:	Extensive significant problems	TREND:	Declining
PRINCIPAL VULNERABILITY:	Animal burrowing - extensive	NEW ENTRY?:	No
OWNER TYPE:	Private	CONTACT:	Nick Croxson 07795 665645
SITE NAME:	<b>Bowl barrow 375 metres east of Wick Bottom Barn, Ogbourne St. Andrew</b>		
DESIGNATION:	Scheduled Monument	LIST ENTRY NUMBER:	1015814
CONDITION:	Extensive significant problems	TREND:	Declining
PRINCIPAL VULNERABILITY:	Arable ploughing	NEW ENTRY?:	No
OWNER TYPE:	Commercial company	CONTACT:	Nick Croxson 07795 665645
SITE NAME:	<b>Bowl barrow 630 metres north east of Wick Bottom Barn, Ogbourne St. Andrew</b>		
DESIGNATION:	Scheduled Monument	LIST ENTRY NUMBER:	1015803
CONDITION:	Extensive significant problems	TREND:	Declining
PRINCIPAL VULNERABILITY:	Arable ploughing	NEW ENTRY?:	No
OWNER TYPE:	Commercial company	CONTACT:	Nick Croxson 07795 665645

**PRIORITY CATEGORIES**

- A** Immediate risk of further rapid deterioration or loss of fabric; no solution agreed.  
**B** Immediate risk of further rapid deterioration or loss of fabric; solution agreed but not yet implemented.  
**C** Slow decay; no solution agreed.

- D** Slow decay; solution agreed but not yet implemented.  
**E** Under repair or in fair to good repair, but no user identified; or under threat of vacancy with no obvious new user (applicable only to buildings capable of beneficial use).

- F** Repair scheme in progress and (where applicable) end use or user identified; or functionally redundant buildings with new use agreed but not yet implemented.

**NOTE**  
 Last year's priority category is shown in brackets (otherwise, New Entry is noted).

**ABBREVIATIONS**

CA	Conservation Area
LB	Listed Building
LPA	Local Planning Authority
NP	National Park
RPG	Registered Park and Garden
SM	Scheduled Monument
UA	Unitary Authority
WHS	World Heritage Site

SITE NAME:	<b>Bowl barrow and a saucer barrow 200 metres north of Rockley Plantation, Ogbourne St. Andrew</b>		
DESIGNATION:	Scheduled Monument	LIST ENTRY NUMBER:	1012197
CONDITION:	Extensive significant problems	TREND:	Declining
PRINCIPAL VULNERABILITY:	Animal burrowing - extensive	NEW ENTRY?:	No
OWNER TYPE:	Private	CONTACT:	Nick Croxson 07795 665645
SITE NAME:	<b>Round barrow cemetery 320 metres south east of Down Farm, Pewsey</b>		
DESIGNATION:	Scheduled Monument	LIST ENTRY NUMBER:	1016779
CONDITION:	Generally unsatisfactory with major localised problems	TREND:	Declining
PRINCIPAL VULNERABILITY:	Arable clipping	NEW ENTRY?:	No
OWNER TYPE:	Commercial company	CONTACT:	Nick Croxson 07795 665645
SITE NAME:	<b>The Spectacles, Pewsey</b>		
DESIGNATION:	Scheduled Monument	LIST ENTRY NUMBER:	1005638
CONDITION:	Generally unsatisfactory with major localised problems	TREND:	Declining
PRINCIPAL VULNERABILITY:	Arable ploughing	NEW ENTRY?:	No
OWNER TYPE:	Private	CONTACT:	Nick Croxson 07795 665645
SITE NAME:	<b>Long barrow, Winterbourne, Pitton and Farley</b>		
DESIGNATION:	Scheduled Monument	LIST ENTRY NUMBER:	1005623
CONDITION:	Extensive significant problems	TREND:	Unknown
PRINCIPAL VULNERABILITY:	Arable ploughing	NEW ENTRY?:	No
OWNER TYPE:	Local authority	CONTACT:	Nick Croxson 07795 665645
SITE NAME:	<b>Moated site 300 metres north east of Potterne Park Farm, Potterne</b>		
DESIGNATION:	Scheduled Monument	LIST ENTRY NUMBER:	1012152
CONDITION:	Generally unsatisfactory with major localised problems	TREND:	Declining
PRINCIPAL VULNERABILITY:	Animal burrowing - extensive	NEW ENTRY?:	No
OWNER TYPE:	Private	CONTACT:	Nick Croxson 07795 665645
SITE NAME:	<b>Bowl barrow 300 metres east of Ivy House Farm, Preshute</b>		
DESIGNATION:	Scheduled Monument	LIST ENTRY NUMBER:	1012294
CONDITION:	Extensive significant problems	TREND:	Unknown
PRINCIPAL VULNERABILITY:	Arable ploughing	NEW ENTRY?:	No
OWNER TYPE:	Private	CONTACT:	Nick Croxson 07795 665645
SITE NAME:	<b>Group of round barrows on Rough Hill, Preshute</b>		
DESIGNATION:	Scheduled Monument	LIST ENTRY NUMBER:	1003034
CONDITION:	Extensive significant problems	TREND:	Declining
PRINCIPAL VULNERABILITY:	Arable ploughing	NEW ENTRY?:	No
OWNER TYPE:	Private	CONTACT:	Nick Croxson 07795 665645
SITE NAME:	<b>Preshute Down field system, Preshute</b>		
DESIGNATION:	Scheduled Monument	LIST ENTRY NUMBER:	1004763
CONDITION:	Extensive significant problems	TREND:	Declining
PRINCIPAL VULNERABILITY:	Arable ploughing	NEW ENTRY?:	No
OWNER TYPE:	Private	CONTACT:	Nick Croxson 07795 665645

**PRIORITY CATEGORIES**

- A** Immediate risk of further rapid deterioration or loss of fabric; no solution agreed.
- B** Immediate risk of further rapid deterioration or loss of fabric; solution agreed but not yet implemented.
- C** Slow decay; no solution agreed.
- D** Slow decay; solution agreed but not yet implemented.
- E** Under repair or in fair to good repair, but no user identified; or under threat of vacancy with no obvious new user (applicable only to buildings capable of beneficial use).
- F** Repair scheme in progress and (where applicable) end use or user identified; or functionally redundant buildings with new use agreed but not yet implemented.

**NOTE**  
Last year's priority category is shown in brackets (otherwise, New Entry is noted).

**ABBREVIATIONS**

CA	Conservation Area
LB	Listed Building
LPA	Local Planning Authority
NP	National Park
RPG	Registered Park and Garden
SM	Scheduled Monument
UA	Unitary Authority
WHS	World Heritage Site

SITE NAME:	<b>Shartridge field system, Preshute</b>		
DESIGNATION:	Scheduled Monument	LIST ENTRY NUMBER:	1004764
CONDITION:	Extensive significant problems	TREND:	Declining
PRINCIPAL VULNERABILITY:	Arable ploughing	NEW ENTRY?:	No
OWNER TYPE:	Private, multiple owners	CONTACT:	Nick Croxson 07795 665645
SITE NAME:	<b>Bowl barrow 450 metres north of Cross Drovers, Shalbourne</b>		
DESIGNATION:	Scheduled Monument	LIST ENTRY NUMBER:	1012274
CONDITION:	Extensive significant problems	TREND:	Declining
PRINCIPAL VULNERABILITY:	Arable ploughing	NEW ENTRY?:	No
OWNER TYPE:	Private	CONTACT:	Nick Croxson 07795 665645
SITE NAME:	<b>Bowl barrow on Rivar Down, Shalbourne</b>		
DESIGNATION:	Scheduled Monument	LIST ENTRY NUMBER:	1012514
CONDITION:	Generally satisfactory but with significant localised problems	TREND:	Declining
PRINCIPAL VULNERABILITY:	Vehicle damage/erosion - extensive	NEW ENTRY?:	Yes
OWNER TYPE:	Private	CONTACT:	Nick Croxson 07795 665645
SITE NAME:	<b>Long barrow on Smay Down, 300 metres east of The Hassock, Shalbourne</b>		
DESIGNATION:	Scheduled Monument	LIST ENTRY NUMBER:	1010467
CONDITION:	Extensive significant problems	TREND:	Declining
PRINCIPAL VULNERABILITY:	Arable ploughing	NEW ENTRY?:	No
OWNER TYPE:	Private	CONTACT:	Nick Croxson 07795 665645
SITE NAME:	<b>Wansdyke: Daniel's Lane section, Shalbourne</b>		
DESIGNATION:	Scheduled Monument	LIST ENTRY NUMBER:	1005594
CONDITION:	Generally unsatisfactory with major localised problems	TREND:	Declining
PRINCIPAL VULNERABILITY:	Arable clipping	NEW ENTRY?:	No
OWNER TYPE:	Private, multiple owners	CONTACT:	Nick Croxson 07795 665645
SITE NAME:	<b>Six bowl barrows and two disc barrows forming the majority of a round barrow cemetery 300 metres north west of Fargo Road ammunition compound, Shrewton</b>		
DESIGNATION:	Scheduled Monument, WHS	LIST ENTRY NUMBER:	1009124
CONDITION:	Generally satisfactory but with significant localised problems	TREND:	Declining
PRINCIPAL VULNERABILITY:	Animal burrowing - moderate	NEW ENTRY?:	No
OWNER TYPE:	Government or agency	CONTACT:	Nick Croxson 07795 665645
SITE NAME:	<b>Newton Barrow, South Newton</b>		
DESIGNATION:	Scheduled Monument	LIST ENTRY NUMBER:	1005687
CONDITION:	Generally satisfactory but with significant localised problems	TREND:	Stable
PRINCIPAL VULNERABILITY:	Arable clipping	NEW ENTRY?:	No
OWNER TYPE:	Private	CONTACT:	Nick Croxson 07795 665645

## PRIORITY CATEGORIES

- A** Immediate risk of further rapid deterioration or loss of fabric; no solution agreed.
- B** Immediate risk of further rapid deterioration or loss of fabric; solution agreed but not yet implemented.
- C** Slow decay; no solution agreed.
- D** Slow decay; solution agreed but not yet implemented.
- E** Under repair or in fair to good repair, but no user identified; or under threat of vacancy with no obvious new user (applicable only to buildings capable of beneficial use).
- F** Repair scheme in progress and (where applicable) end use or user identified; or functionally redundant buildings with new use agreed but not yet implemented.

**NOTE**  
Last year's priority category is shown in brackets (otherwise, New Entry is noted).

## ABBREVIATIONS

CA	Conservation Area
LB	Listed Building
LPA	Local Planning Authority
NP	National Park
RPG	Registered Park and Garden
SM	Scheduled Monument
UA	Unitary Authority
WHS	World Heritage Site

SITE NAME:	<b>Stapleford Castle, Stapleford</b>		
DESIGNATION:	Scheduled Monument	LIST ENTRY NUMBER:	1005686
CONDITION:	Extensive significant problems	TREND:	Declining
PRINCIPAL VULNERABILITY:	Arable ploughing	NEW ENTRY?:	No
OWNER TYPE:	Private	CONTACT:	Nick Croxson 07795 665645

SITE NAME:	<b>Barrow north of 'The Spectacles', Steeple Langford</b>		
DESIGNATION:	Scheduled Monument	LIST ENTRY NUMBER:	1004742
CONDITION:	Extensive significant problems	TREND:	Declining
PRINCIPAL VULNERABILITY:	Arable ploughing	NEW ENTRY?:	No
OWNER TYPE:	Private	CONTACT:	Nick Croxson 07795 665645

SITE NAME:	<b>Bowl barrow 240 metres east of The Penning, Steeple Langford</b>		
DESIGNATION:	Scheduled Monument	LIST ENTRY NUMBER:	1015025
CONDITION:	Extensive significant problems	TREND:	Unknown
PRINCIPAL VULNERABILITY:	Arable ploughing	NEW ENTRY?:	No
OWNER TYPE:	Private	CONTACT:	Nick Croxson 07795 665645

SITE NAME:	<b>Deptford Down round barrow, Steeple Langford</b>		
DESIGNATION:	Scheduled Monument	LIST ENTRY NUMBER:	1005615
CONDITION:	Extensive significant problems	TREND:	Unknown
PRINCIPAL VULNERABILITY:	Arable ploughing	NEW ENTRY?:	No
OWNER TYPE:	Private, multiple owners	CONTACT:	Nick Croxson 07795 665645

SITE NAME:	<b>Little Langford round barrow, north of Upper Farm Down, Steeple Langford</b>		
DESIGNATION:	Scheduled Monument	LIST ENTRY NUMBER:	1005605
CONDITION:	Generally unsatisfactory with major localised problems	TREND:	Declining
PRINCIPAL VULNERABILITY:	Arable clipping	NEW ENTRY?:	No
OWNER TYPE:	Mixed, multiple owners	CONTACT:	Nick Croxson 07795 665645

SITE NAME:	<b>Round barrow 230 yards (210 metres) north west of New Field Plantation, Steeple Langford</b>		
DESIGNATION:	Scheduled Monument	LIST ENTRY NUMBER:	1004725
CONDITION:	Extensive significant problems	TREND:	Unknown
PRINCIPAL VULNERABILITY:	Arable ploughing	NEW ENTRY?:	No
OWNER TYPE:	Private	CONTACT:	Nick Croxson 07795 665645

SITE NAME:	<b>Bell barrow on Parsonage Down, 1.3 kilometres south east of Lord's Hill Farm, Sutton Veny</b>		
DESIGNATION:	Scheduled Monument	LIST ENTRY NUMBER:	1016677
CONDITION:	Generally satisfactory but with significant localised problems	TREND:	Declining
PRINCIPAL VULNERABILITY:	Arable clipping	NEW ENTRY?:	No
OWNER TYPE:	Private	CONTACT:	Nick Croxson 07795 665645

SITE NAME:	<b>Bowl barrow on Littlecombe Down, Sutton Veny</b>		
DESIGNATION:	Scheduled Monument	LIST ENTRY NUMBER:	1005683
CONDITION:	Extensive significant problems	TREND:	Declining
PRINCIPAL VULNERABILITY:	Arable ploughing	NEW ENTRY?:	No
OWNER TYPE:	Private	CONTACT:	Nick Croxson 07795 665645

**PRIORITY CATEGORIES**

- A** Immediate risk of further rapid deterioration or loss of fabric; no solution agreed.  
**B** Immediate risk of further rapid deterioration or loss of fabric; solution agreed but not yet implemented.  
**C** Slow decay; no solution agreed.

- D** Slow decay; solution agreed but not yet implemented.  
**E** Under repair or in fair to good repair, but no user identified; or under threat of vacancy with no obvious new user (applicable only to buildings capable of beneficial use).

- F** Repair scheme in progress and (where applicable) end use or user identified; or functionally redundant buildings with new use agreed but not yet implemented.

**NOTE**  
 Last year's priority category is shown in brackets (otherwise, New Entry is noted).

**ABBREVIATIONS**

CA	Conservation Area
LB	Listed Building
LPA	Local Planning Authority
NP	National Park
RPG	Registered Park and Garden
SM	Scheduled Monument
UA	Unitary Authority
WHS	World Heritage Site

SITE NAME:	<b>Fosbury camp, Tidcombe and Fosbury</b>		
DESIGNATION:	Scheduled Monument	LIST ENTRY NUMBER:	1005682
CONDITION:	Generally satisfactory but with significant localised problems	TREND:	Declining
PRINCIPAL VULNERABILITY:	Stock erosion - localised/limited	NEW ENTRY?:	No
OWNER TYPE:	Private	CONTACT:	Nick Croxson 07795 665645
SITE NAME:	<b>Castle Ditches camp, Tisbury</b>		
DESIGNATION:	Scheduled Monument	LIST ENTRY NUMBER:	1005701
CONDITION:	Generally satisfactory but with significant localised problems	TREND:	Unknown
PRINCIPAL VULNERABILITY:	Arable ploughing	NEW ENTRY?:	No
OWNER TYPE:	Private, multiple owners	CONTACT:	Nick Croxson 07795 665645
SITE NAME:	<b>Casterley Camp and associated monuments, Upavon</b>		
DESIGNATION:	Scheduled Monument	LIST ENTRY NUMBER:	1010074
CONDITION:	Extensive significant problems	TREND:	Declining
PRINCIPAL VULNERABILITY:	Arable ploughing	NEW ENTRY?:	No
OWNER TYPE:	Government or agency	CONTACT:	Nick Croxson 07795 665645
SITE NAME:	<b>Bowl barrow 500 metres south of Upton Scudamore, Upton Scudamore</b>		
DESIGNATION:	Scheduled Monument	LIST ENTRY NUMBER:	1010398
CONDITION:	Generally satisfactory but with significant localised problems	TREND:	Declining
PRINCIPAL VULNERABILITY:	Arable clipping	NEW ENTRY?:	No
OWNER TYPE:	Private	CONTACT:	Nick Croxson 07795 665645
SITE NAME:	<b>Bowl barrow in The Belt, 350 metres north east of Hill Barn, West Overton</b>		
DESIGNATION:	Scheduled Monument	LIST ENTRY NUMBER:	1019901
CONDITION:	Generally unsatisfactory with major localised problems	TREND:	Declining
PRINCIPAL VULNERABILITY:	Animal burrowing - extensive	NEW ENTRY?:	No
OWNER TYPE:	Commercial company	CONTACT:	Nick Croxson 07795 665645
SITE NAME:	<b>Bowl barrow 400 metres west of Normanton Gorse, Wilsford cum Lake</b>		
DESIGNATION:	Scheduled Monument, WHS	LIST ENTRY NUMBER:	1010831
CONDITION:	Generally unsatisfactory with major localised problems	TREND:	Declining
PRINCIPAL VULNERABILITY:	Arable ploughing	NEW ENTRY?:	No
OWNER TYPE:	Private	CONTACT:	Nick Croxson 07795 665645
SITE NAME:	<b>Ten bowl barrows, five disc barrows, a bell barrow, a pond barrow and a saucer barrow forming the Wilsford round barrow cemetery, Wilsford cum Lake</b>		
DESIGNATION:	Scheduled Monument, WHS	LIST ENTRY NUMBER:	1010874
CONDITION:	Generally satisfactory but with significant localised problems	TREND:	Declining
PRINCIPAL VULNERABILITY:	Animal burrowing - extensive	NEW ENTRY?:	No
OWNER TYPE:	Private	CONTACT:	Nick Croxson 07795 665645

**PRIORITY CATEGORIES**

- A** Immediate risk of further rapid deterioration or loss of fabric; no solution agreed.  
**B** Immediate risk of further rapid deterioration or loss of fabric; solution agreed but not yet implemented.  
**C** Slow decay; no solution agreed.

- D** Slow decay; solution agreed but not yet implemented.  
**E** Under repair or in fair to good repair, but no user identified; or under threat of vacancy with no obvious new user (applicable only to buildings capable of beneficial use).

- F** Repair scheme in progress and (where applicable) end use or user identified; or functionally redundant buildings with new use agreed but not yet implemented.

**NOTE**  
Last year's priority category is shown in brackets (otherwise, New Entry is noted).

**ABBREVIATIONS**

CA	Conservation Area
LB	Listed Building
LPA	Local Planning Authority
NP	National Park
RPG	Registered Park and Garden
SM	Scheduled Monument
UA	Unitary Authority
WHS	World Heritage Site

SITE NAME:	<b>Hare Warren Control Station, Wilton</b>		
DESIGNATION:	Scheduled Monument, RPG grade I	LIST ENTRY NUMBER:	1417594
CONDITION:	Generally unsatisfactory with major localised problems	TREND:	Declining
PRINCIPAL VULNERABILITY:	Vandalism	NEW ENTRY?:	Yes
OWNER TYPE:	Government or agency	CONTACT:	Nick Croxson 07795 665645
SITE NAME:	<b>Bell barrow 450 metres south east of Greenland Farm, forming part of a linear round barrow cemetery west of the Lesser Cursus, Winterbourne Stoke</b>		
DESIGNATION:	Scheduled Monument, WHS	LIST ENTRY NUMBER:	1010899
CONDITION:	Generally satisfactory but with significant localised problems	TREND:	Declining
PRINCIPAL VULNERABILITY:	Animal burrowing - moderate	NEW ENTRY?:	No
OWNER TYPE:	Private	CONTACT:	Nick Croxson 07795 665645
SITE NAME:	<b>Bowl barrow 350 metres north west of Greenland Farm, Winterbourne Stoke</b>		
DESIGNATION:	Scheduled Monument	LIST ENTRY NUMBER:	1010892
CONDITION:	Extensive significant problems	TREND:	Unknown
PRINCIPAL VULNERABILITY:	Arable ploughing	NEW ENTRY?:	No
OWNER TYPE:	Private, multiple owners	CONTACT:	Nick Croxson 07795 665645
SITE NAME:	<b>Bowl barrow 830 metres south west of Greenlands Bungalow, east of Shrewton, Winterbourne Stoke</b>		
DESIGNATION:	Scheduled Monument	LIST ENTRY NUMBER:	1015217
CONDITION:	Generally unsatisfactory with major localised problems	TREND:	Declining
PRINCIPAL VULNERABILITY:	Arable ploughing	NEW ENTRY?:	No
OWNER TYPE:	Private	CONTACT:	Nick Croxson 07795 665645
SITE NAME:	<b>Tithe barn, Roche Old Court, Winterslow</b>		
DESIGNATION:	Scheduled Monument	LIST ENTRY NUMBER:	1002995
CONDITION:	Generally unsatisfactory with major localised problems	TREND:	Declining
PRINCIPAL VULNERABILITY:	Deterioration - in need of management	NEW ENTRY?:	Yes
OWNER TYPE:	Private	CONTACT:	Nick Croxson 07795 665645
SITE NAME:	<b>Bronze Age enclosure and bowl barrow 100 metres west of Longbarrow Cross Roads on Winterbourne Stoke Down, Winterbourne Stoke</b>		
DESIGNATION:	Scheduled Monument	LIST ENTRY NUMBER:	1011048
CONDITION:	Extensive significant problems	TREND:	Unknown
PRINCIPAL VULNERABILITY:	Arable ploughing	NEW ENTRY?:	No
OWNER TYPE:	Private	CONTACT:	Nick Croxson 07795 665645
SITE NAME:	<b>Disc barrow and pond barrow 350 metres NNW of Greenland Farm, Winterbourne Stoke</b>		
DESIGNATION:	Scheduled Monument, WHS	LIST ENTRY NUMBER:	1010891
CONDITION:	Extensive significant problems	TREND:	Unknown
PRINCIPAL VULNERABILITY:	Arable ploughing	NEW ENTRY?:	No
OWNER TYPE:	Private, multiple owners	CONTACT:	Nick Croxson 07795 665645

## PRIORITY CATEGORIES

- A** Immediate risk of further rapid deterioration or loss of fabric; no solution agreed.  
**B** Immediate risk of further rapid deterioration or loss of fabric; solution agreed but not yet implemented.  
**C** Slow decay; no solution agreed.

- D** Slow decay; solution agreed but not yet implemented.  
**E** Under repair or in fair to good repair, but no user identified; or under threat of vacancy with no obvious new user (applicable only to buildings capable of beneficial use).

- F** Repair scheme in progress and (where applicable) end use or user identified; or functionally redundant buildings with new use agreed but not yet implemented.

**NOTE**  
 Last year's priority category is shown in brackets (otherwise, New Entry is noted).

## ABBREVIATIONS

CA	Conservation Area
LB	Listed Building
LPA	Local Planning Authority
NP	National Park
RPG	Registered Park and Garden
SM	Scheduled Monument
UA	Unitary Authority
WHS	World Heritage Site

SITE NAME:	<b>Bowl barrow 175 metres west of Square Copse: part of the Square Copse barrow cemetery, Wootton Rivers</b>		
DESIGNATION:	Scheduled Monument	LIST ENTRY NUMBER:	1013352
CONDITION:	Extensive significant problems	TREND:	Declining
PRINCIPAL VULNERABILITY:	Arable ploughing	NEW ENTRY?:	No
OWNER TYPE:	Crown	CONTACT:	Nick Croxson 07795 665645

SITE NAME:	<b>Bowl barrow 275 metres west of Square Copse: part of the Square Copse barrow cemetery, Wootton Rivers</b>		
DESIGNATION:	Scheduled Monument	LIST ENTRY NUMBER:	1013364
CONDITION:	Extensive significant problems	TREND:	Declining
PRINCIPAL VULNERABILITY:	Arable ploughing	NEW ENTRY?:	No
OWNER TYPE:	Crown	CONTACT:	Nick Croxson 07795 665645



© Historic England

SITE NAME:	<b>Tottenham House and Savernake Forest, Burbage / Great Bedwyn / Little Bedwyn / Marlborough / Mildenhall / Savernake</b>	Extensive landscape of rides linking Savernake Forest with ornamental parkland and pleasure grounds around the house. Exemplifies the work of Burlington, Brown, Cundy and others. Planning permission for hotel development has lapsed. The house and core of the landscape have been sold to a private owner and the process of conservation and repair has begun, allied to major development proposals (application under consideration). The Forestry Commission manages Savernake Forest on a long lease. There is a Natural England Stewardship Scheme over part of the park.
DESIGNATION:	Registered Park and Garden grade II*, 20 LBs, 7 SMs	
CONDITION:	Generally unsatisfactory with major localised problems	
VULNERABILITY:	Medium	
TREND:	Improving	
NEW ENTRY?:	No	
OWNER TYPE:	Mixed, multiple owners	
LIST ENTRY NUMBER:	1000472	

Contact: Jo McAllister 0117 975 0696

**WILTSHIRE (UA) / NEW FOREST (NP)**

SITE NAME:	<b>Barrows in Bath Hole and Bury Hill Plantations, Landford, Wiltshire (UA)</b>		
DESIGNATION:	Scheduled Monument	LIST ENTRY NUMBER:	1004754
CONDITION:	Generally unsatisfactory with major localised problems	TREND:	Declining
PRINCIPAL VULNERABILITY:	Forestry	NEW ENTRY?:	No
OWNER TYPE:	Private	CONTACT:	Nick Croxson 07795 665645

**PRIORITY CATEGORIES**

- A** Immediate risk of further rapid deterioration or loss of fabric; no solution agreed.
- B** Immediate risk of further rapid deterioration or loss of fabric; solution agreed but not yet implemented.
- C** Slow decay; no solution agreed.
- D** Slow decay; solution agreed but not yet implemented.
- E** Under repair or in fair to good repair, but no user identified; or under threat of vacancy with no obvious new user (applicable only to buildings capable of beneficial use).
- F** Repair scheme in progress and (where applicable) end use or user identified; or functionally redundant buildings with new use agreed but not yet implemented.

**NOTE**  
Last year's priority category is shown in brackets (otherwise, New Entry is noted).

**ABBREVIATIONS**

CA	Conservation Area
LB	Listed Building
LPA	Local Planning Authority
NP	National Park
RPG	Registered Park and Garden
SM	Scheduled Monument
UA	Unitary Authority
WHS	World Heritage Site

This document is one in a series of regional registers produced as part of Historic England's national **Heritage at Risk** programme.

The registers for other regions and previous **Heritage at Risk** publications can be found at [historicengland.org.uk/advice/heritage-at-risk/registers-and-publications/](https://historicengland.org.uk/advice/heritage-at-risk/registers-and-publications/)

More information about Historic England's **Heritage at Risk** programme can be found at [historicengland.org.uk/advice/heritage-at-risk/](https://historicengland.org.uk/advice/heritage-at-risk/)

**Heritage at Risk**

Published November 2021

4th Floor, Cannon Bridge House

25 Dowgate Hill

London EC4R 2YA

© Copyright Historic England 2021

Product code: HE0065



Historic England

**South West Register 2021**