

# Heritage at **Risk**



Historic England

**South West Register 2018**

# Contents

<b>The Register</b>	III	<i>Somerset</i>	173
Content and criteria	III	Exmoor (NP)	173
Criteria for inclusion on the Register	V	Mendip	177
Reducing the risks	VII	Sedgemoor	182
Key statistics	XI	South Somerset	186
Publications and guidance	XII	Taunton Deane	191
Key to the entries	XIV	West Somerset	193
Entries on the Register by local planning authority	XVI	South Gloucestershire (UA)	195
Bath and North East Somerset (UA)	I	Swindon (UA)	198
Bournemouth (UA)	3	Torbay (UA)	200
Bristol, City of (UA)	4	Wiltshire (UA)	202
Cornwall (UA)	8		
<i>Devon</i>	47		
Dartmoor (NP)	47		
East Devon	70		
Exeter	77		
Exmoor (NP)	78		
Mid Devon	79		
North Devon	82		
South Hams	87		
Teignbridge	94		
Torridge	96		
West Devon	105		
<i>Dorset</i>	108		
Christchurch	108		
East Dorset	108		
North Dorset	113		
Purbeck	120		
West Dorset	128		
Weymouth and Portland	145		
<i>Gloucestershire</i>	146		
Cheltenham	146		
Cotswold	146		
Forest of Dean	151		
Gloucester	154		
Stroud	155		
Tewkesbury	159		
Isles of Scilly (UA)	162		
North Somerset (UA)	167		
Plymouth, City of (UA)	168		
Poole (UA)	173		

# THE REGISTER

## Content and criteria

### LISTING

#### Definition

All the historic environment matters but there are some elements which warrant extra protection through the planning system. These are included in the [National Heritage List for England](#) (NHLE), an online searchable database of listed assets. Since 1882, when the first Act protecting ancient monuments and archaeological remains was passed, government has been developing the system of statutory protection of heritage assets. Listing, which is applied to buildings, emerged from the post-Blitz 1940s Planning Acts. There are now over 400,000 assets on the NHLE including listed buildings, scheduled monuments, registered parks and gardens, registered battlefields and protected wreck sites.

Historic England, as the government's expert adviser, is responsible for making recommendations – but it is still the Secretary of State at the Department for Digital, Culture, Media and Sport who makes the decisions on whether an asset is listed. Understanding and appreciation develop constantly, which makes keeping the listing database up-to-date a never-ending challenge.

While still responding to threat-driven cases, our approach is now more strategic, based around thematic and area-based projects. Recent developments have seen a greater striving for openness and transparency in the process of listing a site, and better communication of what makes something special.

In June 2016 Historic England launched [Enriching the List](#), a crowdsourcing initiative opening up the entries on the National Heritage List to contributions by users. Anyone can register as a volunteer and submit extra information about assets on the List or submit photographs to illustrate them. This additional content will then be available for anyone to view with (but separate from) the official List Entry.

Alongside the nationally listed assets found on the National Heritage List for England are locally listed assets. Best known are conservation areas, but local authorities can also create lists of locally valued assets. Most archaeological sites of significance are not scheduled, but rely on local identification and management for their protection.

### LISTED BUILDINGS

Listing is the most commonly encountered type of statutory protection of heritage assets. A listed building (or structure) is one that has been granted protection as being of special architectural or historic interest. The older and rarer a building is, the more likely it is to be listed. Buildings less than 30 years old are listed only if they are of very high quality and under threat. Listing is mandatory: if special interest is believed to be present, then the Department for Digital, Culture, Media and Sport has a duty to add the building to the List.

Listed buildings are graded I, II\* and II. Grade I buildings are of outstanding interest, and II\* are particularly important buildings of more than special interest; together they amount to 8.3% of all listed buildings. The remaining 91.7% are of special interest and are listed grade II. There are over 378,000 entries on the NHLE of buildings of special architectural or historic interest. Entries on the statutory list sometimes group together a number of separate buildings: a terrace will be counted as one entry, rather than as separate units. Entries on this Register reflect how buildings are grouped and recorded on the statutory List.

Structures can occasionally have dual List entries (be both listed as buildings and scheduled as monuments). In such cases, scheduling controls take precedence.

### SCHEDULED MONUMENTS

Scheduled monuments include single archaeological sites and complex archaeological landscapes. Nearly 20,000 examples have been listed because of their national importance. Scheduled monuments are not graded. They cover human activity from the Paleolithic era, such as cave sites, to 20th century military and industrial remains. For the millennia before written history, archaeology is the only testament to innumerable generations of people of whom there is no other record. The later 20th century saw unprecedented changes to the landscape. As a result, some types of historic sites that once were commonplace began to become rare. Those that survive often represent just small islands of what once characterised broad sweeps of our towns and countryside.

Although protected by law, scheduled monuments are still at risk from a wide range of processes and intense pressures outside of the planning system. These include damage from cultivation, forestry and, often most seriously of all, wholly natural processes such as scrub growth, animal burrowing and coastal erosion. Scheduling is discretionary, and many archaeological sites of potential importance are not scheduled. Instead, they are managed through the planning system and other regimes.

## REGISTERED PARKS AND GARDENS

There are over 1,600 landscapes on the current Historic England Register of Historic Parks and Gardens of Special Historic Interest. These registered landscapes are graded I, II\* or II, and include private gardens, public parks and cemeteries, rural parkland and other green spaces. They are valued for their design and cultural importance, and are distinct from natural heritage designations.

Inclusion on the Historic England Register of Historic Parks and Gardens brings no statutory controls, but there is a clear presumption in favour of upholding their significance in government planning guidance, so they do gain protection. Local authorities are required to consult Historic England on applications affecting sites registered as grade I or II\*, and the Gardens Trust on sites of all grades. The setting of other listed heritage assets can also protect registered landscapes.

## REGISTERED BATTLEFIELDS

Historic England's Register of Historic Battlefields was set up in 1995, and is our youngest category of listing. Its aim is to protect and promote those sites where history was made through military engagement which can be securely identified on the ground. They range from the Battle of Maldon (991) to Sedgemoor (1685): almost half date from the period of the civil wars in the mid-17th century. These special places, where often thousands were killed, deserve our recognition and respect. Recently, additions have been made to the Register of Historic Battlefields for the first time since its creation. There are now nearly 50 registered battlefields.

Protection is needed to prevent encroachment through inappropriate development, or insensitive and damaging metal detecting, which can permanently alter the archaeological record. As with registered parks and gardens, there is a clear presumption in favour of protecting registered battlefields in government planning policy.

## PROTECTED WRECK SITES

There are over 50 protected wreck sites in England, which represent a tiny proportion of the 33,000 or so pre-1945 wrecks and recorded casualties that are known to lie in the territorial waters. Wreck sites can be of importance for different reasons: the distinctive design or construction of a ship, the story it can tell about its past, its association with notable people or events and its cargo. The Protection of Wrecks Act 1973 empowers the appropriate Secretary of State to list a restricted area around a vessel to protect it or its contents from unauthorised interference, and Historic England administers the attendant licensing scheme for divers seeking access.

## CONSERVATION AREAS

Conservation areas are listed by local authorities and are areas of particular architectural or historic interest, the character or appearance of which it is desirable to preserve or enhance. For over 50 years, ever since the 1967 Civic Amenities Act, conservation areas have proved a highly effective mechanism for managing change on an area-wide basis.

There are currently nearly 10,000 conservation areas in England including town and city centres, suburbs, industrial areas, rural landscapes, cemeteries and residential areas. They form the historic backcloth to national and local life and are a crucial component of local identity.

# Criteria for inclusion on the Register

## RISK ASSESSMENTS

Heritage assets included on the Register are risk assessed according to the nature of the site rather than the type of listing. Building or structure assessments are used for secular listed buildings and structural scheduled monuments, typically masonry remains. Archaeology assessments are used for scheduled earthworks and below-ground remains. Thus a scheduled monument may appear on the Register in either or both the building and structure and the archaeology sections, depending upon what puts it at risk. Listed buildings that are in use as places of worship are assessed using the places of worship assessment. Registered parks and gardens, conservation areas, battlefields and protected wreck sites have their own assessments because they each have their own particular characteristics and factors that may put them at risk.

## BUILDINGS AND STRUCTURES

To be considered for inclusion on the Register, buildings or structures must be:

- listed on the National Heritage List for England;
- a grade I or II\* listed building;
- a grade II listed building in London;
- a structural scheduled monument with upstanding remains;
- in secular (non-worship) use.

Buildings or structures are assessed on the basis of condition and, where applicable, occupancy (or use) reflecting the fact that a building which is occupied is generally less vulnerable than one that is not.

Occupancy (or use) is assessed as 'vacant', 'part occupied', 'occupied', 'not applicable', or occasionally, 'unknown'. Many structures fall into the 'not applicable' category, for example: ruins, walls, gates, headstones or boundary stones.

Condition is assessed as 'very bad', 'poor', 'fair' or 'good'. The condition of buildings or structures on the Register is typically very bad or poor, but can be fair or, very occasionally, good. This reflects the fact that some buildings or structures are vulnerable because they are empty, underused or face redundancy without a new use to secure their future. Assessing vulnerability in the case of

buildings in fair condition necessarily involves judgement and discretion. A few buildings remain on the Register in good condition, having been repaired or mothballed, but still awaiting a new use or occupancy.

Buildings or structures are removed from the Register when they are fully repaired/consolidated, and their future secured either through occupation and use, or through the adoption of appropriate management.

## PLACES OF WORSHIP

To be considered for inclusion on the Register, places of worship must be listed grade I, grade II\* or grade II on the National Heritage List for England, and be used as a public place of worship at least six times a year.

Places of worship are assessed on the basis of condition only. If a place of worship is in very bad or poor condition, it is added to the Register. This includes places of worship which are generally in fair or good condition but have major problems with one key element, like the tower.

Historic England has visited and assessed listed places of worship considered to be in poor or very bad condition according to local assessments. Those that are identified as at risk are included on the Register.

Once on the Register, places of worship can move through the condition categories (e.g. from very bad to poor, to fair, even good) as repairs are implemented and the condition improves, until they are fully repaired and can be removed from the Register. This means that there are some places of worship in good condition on the Register but with outstanding issues still to be resolved at the time when they were assessed.

## ARCHAEOLOGY

To be considered for inclusion on the Register, archaeological sites must be listed as scheduled monuments and included on the National Heritage List for England.

Archaeology assessments cover scheduled earthworks and buried archaeology. The risk assessment is based on their condition and vulnerability, the trend in their condition, and their likely future vulnerability. A site's condition is expressed in terms of the scale and severity of adverse effects on it, ranging from 'extensive significant problems' to 'minor localised problems'.

Archaeological entries are removed from the Register once sufficient progress has been made to address the identified issues, and a significant reduction in the level of risk has been demonstrated.

## PARKS AND GARDENS

To be considered for inclusion on the Register, parks and gardens must be listed as grade I, grade II\* or grade II and included on the National Heritage List for England. Parks and gardens are assessed in terms of condition and vulnerability. Steps being taken by owners to address problems are also taken into consideration.

Parks and gardens assessed as being at risk are typically affected by development and neglect. They have frequently been altered by development or are faced with major change. The original function of these landscapes has often changed and divided ownership leads to the loss of their cohesive historic design.

Park and garden entries are removed from the Register once steps have been taken to address issues and positive progress is being made.

## BATTLEFIELDS

To be considered for inclusion on the Register, battlefields must be listed and included on the National Heritage List for England. Battlefields deemed to be at risk of loss of cultural significance are included on the Register.

The principal risks and threats are:

- development pressure e.g. encroachment of buildings;
- pressures of particular use within the site e.g. arable cultivation;
- damage e.g. unregulated metal detecting.

Battlefields are removed from the Register either when damaging activities cease/are managed, or when threats recede due to effective planning.

## WRECK SITES

To be considered for inclusion on the Register, wrecks must be listed and included on the National Heritage List for England. Wreck sites are assessed based on their current condition, vulnerability and the way they are being managed.

Wrecks are vulnerable to both environmental and human impacts. Risks that contribute to inclusion on the Register range from unauthorised access to erosion and fishing damage.

The monitoring process ensures that the significance of the site is identified and maintained. In spite of the inherent difficulties in caring for this type of site, careful management must be maintained.

Wrecks are removed from the Register once an appropriate management and monitoring regime is operational.

## CONSERVATION AREAS

Once a year Historic England asks every local authority in England to consider the state of its conservation areas and fill in (and update as appropriate) risk assessment questionnaires for those that cause concern, or are believed to no longer be at risk.

Conservation areas that are deteriorating, or are in very bad or poor condition and not expected to change significantly in the next three years, are defined as being at risk.

The approach taken to assess conservation areas at risk has been refined since the first survey in 2008/2009. An overall category for condition, vulnerability and trend is included for each conservation area on the Heritage at Risk Register. Conservation areas identified as at risk in 2009, but not reassessed since using the revised methodology, are included on the Register but with limited information.

Conservation areas are removed from the Register once plans have been put in place to address the issues that led to the conservation area being at risk, and once positive progress is being made.

# Reducing the risks

One of the primary aims of the [Historic England Corporate Plan 2017-2020](#) is protecting places through Heritage at Risk grants and advice, thereby reducing the risk to heritage assets. In order to achieve this aim we are working to:

- better understand the nature and extent of risk
- encourage others to save and re-use heritage at risk
- build the capacity of the sector to deliver solutions for heritage at risk
- provide advice and grant aid to help remove sites from the Register.

Dedicated Heritage at Risk teams in our regional offices are tasked with achieving this aim.

Whilst each type of heritage asset and individual site will require its own approach and solution, there are some general approaches that are relevant to all 'at risk' assets. Finding solutions for heritage at risk requires working in close partnership with owners, local planning authorities and a wide variety of other organisations. The provision of clear advice is essential to further understanding of heritage at risk.

Maintenance and occupation or use (where appropriate) are essential in preventing heritage from becoming at risk. Maintenance of assets already at risk can prevent them from decaying further. Without maintenance, the cost of repair and consolidation escalates, the challenge for owners and occupiers increases, and the scope for affordable solutions declines.

The Heritage at Risk Register helps us understand what factors lead to heritage assets becoming at risk, what action is most likely to influence their condition and where resources can be focused to best effect. Historic Environment Records and local heritage at risk registers, maintained by local authorities, are additional repositories of information on local historic assets. They underpin the work of local authority historic environment services and can help improve the protection, conservation and management of assets.

Historic England provides a wide range of published guidance on reducing the risks, including: finding partners, funding, new uses for heritage assets, and enforcing urgent works and repairs. These are available to download from our website, [www.historicengland.org.uk](http://www.historicengland.org.uk). Key publications and guidance are also listed in this Register.

## BUILDINGS AND STRUCTURES

Historic England regional teams can help owners and local authorities better understand buildings and

structures at risk, advise on necessary repairs and on finding new uses. Our teams can provide support with commissioning specialist surveys, help with feasibility studies and with brokering solutions. In particularly difficult cases, they can draw on the expertise of Historic England's national advisers specialising in structural engineering, quantity surveying, development economics, enforcement and planning law.

Historic England can help with access to funding. We have two principal grant streams ourselves: Repair Grants for Heritage at Risk and Section 17 Management Agreements (which are smaller grants for scheduled monuments). More information on funding can be found on the [Historic England](#) website. The support of other grant providers, including the Heritage Lottery Fund, the Architectural Heritage Fund and Natural England, is also critical.

We know how useful our own Register is in managing risk, prioritising action and engaging partners. We also know that heritage, when well cared for, helps create vibrant and successful places. Our regional teams are therefore working with local authorities to encourage them to develop their own strategies for tackling buildings in poor condition. These strategies should include the use of enforcement powers; ['Stopping the Rot'](#) is our published guidance on this. Our legal team can provide training and support for local authorities considering enforcement action. In certain circumstances we can also provide [grant aid](#) to underwrite the cost of serving Urgent Works and Repairs Notices.

Building preservation trusts (BPTs) offer a tried and tested way of saving buildings at risk. We have close links with the [Architectural Heritage Fund](#) and help fund their regional support officers to work across the country. They help BPTs and other not-for-profit organisations to access funding, carry out feasibility studies and develop solutions for places at risk. The [Heritage Trust Network](#) is also a valuable source of advice. Further guidance and case studies are available on the [Historic England](#) website.

## PLACES OF WORSHIP

Historic places of worship are cared for by thousands of volunteers throughout the country. Sometimes these treasured buildings will require major repairs. However, regular maintenance will help prevent minor problems developing into unnecessary crises. Keeping drains and gutters clear is essential: the overflowing gutter soon soaks the wall beneath, rots the roof timbers behind it and makes the whole building vulnerable. In some



areas congregations group together to engage reputable contractors at competitive rates to clear gutters and rainwater goods. Such cooperation enables them to get good quality work carried out at reasonable prices by firms that understand historic buildings. The practical resources created by the [Maintenance Cooperatives Project](#) run by the Society for the Protection of Ancient Buildings are available from their website. These are a great starting point for local groups wanting to work together to do basic, regular maintenance safely.

Historic England supports congregations wanting to keep their places of worship in use and recognises the need for appropriate new facilities such as kitchens and toilets that are sensitive to the building's special character. Our [advice web pages](#) help congregations understand how changes can be achieved. The [Heritage Lottery Fund](#) welcomes applications from places of worship seeking to do repairs, develop facilities or welcome more visitors.

A network of support officers, employed locally but part-funded by Historic England, offers direct advice and encouragement to congregations. Projects to achieve repairs and develop necessary new facilities for both the community and visitors are breathing a new lease of life into these treasured parts of our heritage.

From September 2018 to March 2020 the Department for Digital, Culture, Media and Sport is funding a [pilot study](#) to explore a slightly different approach. This is focusing on fabric maintenance (supported by a small grant fund) and community development to explore opportunities for wider engagement beyond the congregation in voluntary, social and commercial sectors. Pilot schemes, which cover listed places of worship of all denominations and faiths, are running in Greater Manchester and Suffolk.

The Government's [Listed Places of Worship scheme](#), enabling the reclaiming of VAT on eligible repairs, maintenance and authorised alterations, is available to all listed places of worship, whether they have obtained grants or are funding work themselves. Local and national charities also offer grants.

## ARCHAEOLOGY

The continued excellent progress which is being made with reducing the number of scheduled monuments on the Register demonstrates the value which owners and land managers are placing upon the positive management of archaeological sites.

The large majority of scheduled monuments in England are on land classified as agricultural. Effective information sharing with Natural England and Defra is therefore of great importance for prioritising management action and for targeting agri-environment

grant schemes to best effect. This has been especially important under the Countryside Stewardship Scheme, where our advice has resulted in the removal of 29 sites from being at risk this year. Our work in partnership with Natural England on agri-environment schemes has removed well over 800 scheduled monuments from the Register since 2009 and we therefore welcomed the recognition given to the value and importance of heritage within the 25 Year Environment Plan and the Agriculture Bill. The Bill proposes that the conservation of rural heritage will be one of the environmental public goods funded through the domestic successor to the Common Agricultural Policy after the UK leaves the European Union. We also continue to work closely with local trusts, volunteers and the Heritage Lottery Fund to identify the nationally important monuments for enhanced conservation, presentation and access projects which is providing increased public value and enjoyment of our heritage.

Loss and damage as a consequence of arable cultivation remains the greatest source of risk to scheduled monuments on the Register, affecting 38% of archaeological entries on it. The Conservation of Scheduled Monuments in Cultivation (COSMIC) project has provided updated risk assessments for all sites affected by arable cultivation on the Register. It provides bespoke recommendations for each monument, enabling cultivation to continue where it does not present a risk. It will also be an important tool for advising owners on the longer term management of their monuments as the existing ten year Environmental Stewardship agreements expire.

Although great progress has been made, analysis of entries on the Register shows that unmanaged woodland, tree, scrub and bracken growth remains one of the most widespread causes of long-term damage to both urban and rural archaeological sites. Such vegetation growth, combined, makes up 30% of the risk factors affecting monuments at risk. To help address one of these key risk factors Historic England have been working with landowners and scientists to research and provide guidance on bracken control.

In most cases simple, low cost but regular maintenance is the key, with such improvements in management removing 36 sites from the Register this year alone. The delivery of these will always be reliant upon the help and goodwill of landowners. We are also sponsoring a number of projects to help volunteers and the public to get involved – which not only helps owners but also promotes wellbeing and public understanding of heritage.



## PARKS AND GARDENS

Although a statutory list, the Register of Historic Parks and Gardens of Special Historic Interest in England in itself brings no additional statutory powers, instead it is used in the development control process to provide a valuable tool for the protection of the sites it includes. The Government's National Planning Policy Framework (NPPF) stresses the desirability of sustaining and enhancing the significance of all heritage assets and finding viable uses consistent with their conservation.

The NPPF states that great weight must be given to the conservation of sites included on the Register of Historic Parks and Gardens of Special Historic Interest and that substantial harm or loss of such features can only be justified in exceptional cases.

A great many historic parks and gardens are either privately owned or held in trust. In addition, local authorities are responsible for nearly all the public parks and cemeteries in our towns and cities.

Registered parks and gardens are typically large, complex heritage assets, many of them in multiple ownership. It can take years to identify and implement proposals to improve their condition and trajectory. To help reduce the risks, Historic England encourages and works with owners to develop conservation management strategies. Landscape architects working in our Heritage at Risk teams can help tailor conservation management plans and funding packages for individual landscape features or whole sites. We work with partners, such as Natural England and the Heritage Lottery Fund, to help source funding to secure sustainable futures for parks and gardens at risk.

## BATTLEFIELDS

As with registered parks and gardens, the Register of Historic Battlefields brings no additional statutory controls to registered battlefields, but the NPPF makes it clear that registered battlefields are 'assets of the highest significance', and of equal significance to scheduled monuments, buildings listed grade I and II\*, registered parks and gardens and protected wreck sites. Therefore, the positive conservation and management of registered battlefields is a core element of current heritage policy and legislation.

Historic England continues to work with owners to develop management plans for registered battlefields and, in appropriate cases, contributes towards the cost of management plans. We work to develop positive landscape strategies with owners and partners such as Defra and Natural England through environmental stewardship schemes. In some circumstances, we may encourage the conversion from arable to pasture of especially sensitive locations to protect battlefield archaeology from the effects of

ploughing and as part of a wider drive to prevent unauthorised and damaging metal detecting.

Local authorities invite comments from Historic England and the Battlefields Trust on planning applications that affect registered battlefield sites.

Historic England also continues to encourage greater access to battlefields and the enhancement of their amenity value. We wish to ensure an increased understanding and wider appreciation of the ways that these dramatic historic events have shaped our nation.

## WRECK SITES

At the strategic level, the major sources of risk to protected wreck sites have been identified. In terms of high priority sites, practical requirements have also been implemented through conservation management plans and appropriate intervention.

Risks to protected historic wreck sites can often be reduced through education, provision of marker buoys, or planning policies that take full account of their national importance. However, some sites require significant resources to stabilise their condition or to carry out detailed archaeological assessments of their conservation requirements. Although Historic England has statutory power to allocate funds to promote the preservation and maintenance of protected wreck sites, its financial resources can solve only a small proportion of the problems.

In spite of the inherent difficulties with caring for this type of site, careful management must be maintained if we are to avoid the loss of wreck sites. It is therefore close cooperation between the owners of protected wreck sites (where known), authorised divers and all organisations charged with care for the marine and coastal environment, that will make the real difference to their long term survival. Practical advice on the management of historic wreck sites, whether at the coast edge or under water, is available from [Historic England](#).

## CONSERVATION AREAS

Looking after conservation areas is a responsibility shared by those of us who live, work or do business in them, as well as those of us whose job it is to manage them or make decisions about their future.

The reasons conservation areas become at risk are difficult to address as they can cover large areas of land; they include streets, spaces, archaeology and trees as well as buildings and structures and therefore involve many different owners and approaches to management.

Local authorities assess conservation areas and fill in a questionnaire for those newly at risk, giving us an

insight into the issues which have had a negative effect upon the conservation area, and so help us to establish how these issues can be addressed.

Strong planning policies, guidance and a clear management strategy for individual conservation areas, backed up by effective enforcement, are all critical in managing change in these areas. Local authorities across the country continue to see their resources reduced, and this is making their task more difficult to deliver. Armed with the information provided by conservation area questionnaires we, local authorities and other partners will have the evidence to direct resources much more accurately towards those conservation areas at greatest risk.

There are opportunities for members of the local community to get involved with protecting and enhancing their conservation area, either individually or through groups. Some local groups have helped to prepare character appraisals and management plans for conservation areas whilst others have carried out their own assessments to identify management issues.

# Key statistics

## BUILDINGS AND STRUCTURES

- Nationally, 834 (3.7%) of grade I and II\* listed buildings (excluding places of worship) are on the Register. In the South West the percentage is 2.8% (151 listed secular buildings).
- 16 building or structure entries have been removed from the 2017 South West Register because their futures have been secured, and 9 have been added.
- 67.4% of buildings or structures (124) on the South West baseline 1999 Register have been removed because their futures have been secured, compared with the national figure of 64.4%.

## PLACES OF WORSHIP

- Nationally, 6.2% of listed places of worship are on the Register. In the South West, 5.6% (165) are on the Register.
- 21 places of worship have been removed from the South West Register following repair work, and 7 have been added.

## ARCHAEOLOGY

- 2,431 (12.2%) of England's 19,852 scheduled monuments are on the Register. 1,088 (15.6%) of the South West's 6,984 scheduled monuments are on the Register.
- 62 archaeology entries have been removed from the 2017 South West Register for positive reasons, and 33 have been added.
- 41% of archaeology entries (582) on the South West baseline 2009 Register have been removed for positive reasons, compared with the national figure of 47.7%.

- Nationally, damage from arable cultivation is the greatest cause of risk affecting 38.3% of archaeological entries on the Register. In the South West the proportion is 31.7%. The risk to 33.8% of entries on the South West Register is from unrestricted plant, scrub and tree growth. The national figure for plant, scrub and tree growth is 26.4%.

## PARKS AND GARDENS

- 99 (5.9%) of England's 1,664 registered parks and gardens are on the Register. Of the 303 registered parks and gardens in the South West, 16 (5.3%) are on the Register.
- No park and garden entries have been added or removed from the 2017 South West Register.

## BATTLEFIELDS

- Of the 47 registered battlefields in England, 4 (8.5%) are on the Register. Of the 10 registered battlefields in the South West, 1 (10.0%) is on the Register.

## WRECK SITES

- Of the 53 protected wreck sites around England's coast, 4 (7.5%) are on the Register. None of the South West's 27 protected wreck sites are on the Register.

## CONSERVATION AREAS

- There are currently 502 Conservation Areas on the Heritage at Risk Register. Of these 33 are in the South West.
- 2 conservation areas have been removed from the 2017 South West Register for positive reasons, and none have been added.

## HISTORIC ENGLAND FUNDING

- £1.53 million in grant was spent on 69 entries on the South West Register during 2017/18.

Risk assessments of heritage assets are based on the nature of the site. Buildings and structures include listed buildings (excluding listed places of worship) and structural scheduled monuments; archaeology assessments cover earthworks and buried archaeology.

# Publications and guidance

Historic England has produced the following publications relating to heritage at risk, including:

[Assessment of Heritage at Risk from Environmental Threat: Key Message](#) (2013)

*COSMIC 3 – Grappling with a 140-Year-Old Conservation Problem* (2014) – [Historic England Research News 21](#), available online

[Counting our Heritage: a Heritage at Risk Survey for High Peak Staffordshire Moorlands by Community Volunteers](#) (2013)

[Heritage at Risk 2010 – Report](#) (2010)

[Heritage at Risk: Conservation Areas](#) (2009)

[Heritage at Risk 2018 – national summary leaflet](#)

[Heritage at Risk Online Register](#) – detailed listings for: East Midlands, East of England, London, North East, North West, South East, South West, West Midlands, and Yorkshire can be downloaded from our website or viewed on an interactive database.

[Monuments at Risk \(2008\)](#) – summary of scheduled monuments at risk for: East Midlands, East of England, London, North East, North West, South East, South West, West Midlands, and Yorkshire.

[Historic Wreck Sites at Risk: A Risk Management Toolkit](#) (2017)

[Stopping the Rot: A Guide to Enforcement Action to Save Historic Buildings](#) (2016)

[Vacant Historic Buildings: Guidelines on Managing Risks](#) (2018)

## HERITAGE AT RISK ON THE WEB

To find out more about the Heritage at Risk programme visit [Heritage at Risk](#) where you will find an interactive database providing detailed information on all heritage sites at risk nationally.

Details of all nationally designated historic places in England are available in one place on the [National Heritage List for England](#) online database. Further information about the different classes of designated heritage assets, including listed buildings, scheduled monuments, registered parks and gardens, registered battlefields and protected wreck sites can be viewed at the same address.

## GUIDANCE NOTES AND APPLICATION FORMS FOR GRANTS

[Historic England Grant Schemes](#) – online overview of all our current grant schemes, including the Repair Grants for Heritage at Risk scheme.

[Grants to Local Authorities to Underwrite Urgent Works Notices](#)

[Acquisition Grants to Local Authorities to Underwrite Repairs Notices](#)

[Repair Grants for Heritage at Risk](#)

## CONSERVATION ADVICE AND GUIDANCE

The following publications are among the numerous guidance documents available for free on [Historic England Advice](#) web page:

[Conservation Area Designation, Appraisal and Management](#) (2018)

[Conservation Principles, Policies and Guidance for the Sustainable Management of the Historic Environment](#) (2008)

[Conservation and Management of War Memorial Landscapes](#) (2016)

[The Conservation, Repair and Management of War Memorials](#) (2015)

[Guidance on Constructive Conservation](#)

[Guidance on Improving Streets and Public Spaces](#)

[Guidance on Looking after Historic Buildings](#)

[Guidance on Looking after Historic Cemeteries and Burial Grounds](#)

[Guidance on Looking after Historic Parks, Gardens and Landscapes](#)

[Guidance on Looking after Places of Worship](#)

[Guidance on Protecting the Rural Historic Environment](#)

[Guidance on Tackling Heritage Crime](#)

[Heritage Works: a Toolkit of Best Practice in Heritage Regeneration](#) (2017)

[Latest Advice and Guidance](#) – this web page highlights our most recent advice on a wide range of heritage-related topics.

[Managing Local Authority Heritage Assets: Some Guiding Principles for Decision Makers](#) (2017)

[Metal Theft from Historic Buildings. Prevention, Response and Recovery](#) (2017)

[Practical Building Conservation](#) – revised ten-part series: **Building Environment; Concrete; Conservation Basics; Earth, Brick & Terracotta; Roofing, Glass & Glazing; Metals; Mortars, Renders & Plasters; Stone; Timber** (2012–2015)

[Pillars of the Community: the Transfer of Local Authority Heritage Assets](#) (2015)

[Post-War Public Art: Protection, Care and Conservation](#) (2016)

[Registration Selection Guide: Battlefields](#) (2017)

[Scheduled Monument Consents: A Guide for Owners and Occupiers](#) (2014)

[The Disposal of Heritage Assets: Guidance Note for Government Departments and Non Departmental Public Bodies](#) (2010)

[The Installation of Telecommunications Equipment, Including Broadband and Mobile, in Churches and Other Listed Places of Worship](#) (2017)

# Key to the entries

The Register includes the following risk assessment types:

- Building or structure  
(grade I and II\* listed buildings, grade II listed buildings in London and structural scheduled monuments)
- Place of worship  
(grade I, II\* and II listed buildings)
- Archaeology  
(scheduled monuments – earthworks and buried archaeology)
- Park and garden  
(Registered parks and gardens)
- Battlefield  
(Registered battlefields)
- Wreck site  
(Protected wreck sites)
- Conservation area  
(Conservation areas)

Details are given here for all risk assessment types even if entries are not present in the Regional Register.

## ORDER

Entries are grouped and ordered alphabetically, first by County (dark grey bands) or Unitary Authority (light grey bands), and then by Local Planning Authority (National Park/Unitary Authority/District or Borough).

A blank band denotes the end of a county and the beginning of a unitary authority.

Sites that straddle more than one local planning authority are included under the lead authority.

Within each planning authority, entries are grouped by risk assessment type in the following order:

- Buildings or structures
- Places of worship
- Archaeology
- Parks and gardens
- Battlefields
- Wreck sites
- Conservation areas

Within each risk assessment type, entries are ordered alphabetically by parish, locality and street/site name (except for conservation areas and protected wreck sites which are ordered by site name only).

## LISTING

The principal listing type is noted for each entry and includes:

- Listed Building (LB) grade I or II\*
- Listed Place of Worship grade I, II\* or II
- Scheduled Monument (SM)
- Registered Park and Garden (RPG) grade I, II\* or II
- Registered Battlefield (RB)
- Protected Wreck Site (PWS)
- Conservation Area (CA)

Other listing types that apply to a given site, including location within a World Heritage Site (WHS), are also noted.

If an entry is a dual list entry (both listed and scheduled), 'and' rather than a comma is used (eg 'Scheduled Monument and Listed Building grade I'). If a scheduled monument entry is a dual list entry with a number of listed buildings, each is separated by a semicolon.

The National Heritage List Entry Number is included for all entries (except conservation areas). If a site has dual list entries, all relevant List Entry Numbers are noted.

## CONDITION

For buildings (including places of worship), condition is graded as: 'very bad', 'poor', 'fair' and 'good'.

For sites that cover areas (scheduled monuments – archaeology assessments, parks and gardens, battlefields and wreck sites) one overall condition category is recorded. The category may relate only to the part of the site or monument that is at risk and not the whole site:

- extensive significant problems
- generally unsatisfactory with major localised problems
- generally satisfactory but with significant localised problems
- generally satisfactory but with minor localised problems
- optimal
- unknown (noted for a number of scheduled monuments that are below-ground and where their condition cannot be established)

For conservation areas, condition is categorised as: 'very bad', 'poor', 'fair' and 'optimal'.

If a site has suffered from heritage crime it is noted in the summary. Heritage crime is defined as any offence which harms the heritage asset or its setting and includes arson, graffiti, lead theft and vandalism.

## OCCUPANCY/USE

For buildings (excluding places of worship) that can be occupied or have a use, the main vulnerability is vacancy or under-use. Occupancy (or use) is noted as follows:

- vacant
- part occupied
- occupied
- unknown
- not applicable



## VULNERABILITY

Principal vulnerability is noted for archaeology assessments and may relate only to the part of the site that is at risk, and include:

- animal burrowing
- arable ploughing
- coastal erosion
- collapse
- deterioration – in need of management
- scrub/tree growth
- visitor erosion

For parks and gardens, battlefields, wreck sites and conservation areas, vulnerability is noted as high, medium or low.

## PRIORITY CATEGORY

Priority for action is assessed on a scale of A to F, where 'A' is the highest priority for a site which is deteriorating rapidly with no solution to secure its future, and 'F' is the lowest priority.

For buildings and structures and places of worship the following priority categories are used as an indication of trend and as a means of prioritising action:

- A Immediate risk of further rapid deterioration or loss of fabric; no solution agreed
- B Immediate risk of further rapid deterioration or loss of fabric; solution agreed but not yet implemented
- C Slow decay; no solution agreed
- D Slow decay; solution agreed but not yet implemented
- E Under repair or in fair to good repair, but no user identified; or under threat of vacancy with no obvious new user (applicable only to buildings capable of beneficial use)
- F Repair scheme in progress and (where applicable) end use or user identified; or functionally redundant buildings with new use agreed but not yet implemented

For battlefields and wreck sites the following priority categories are used as a means of prioritising action:

- A No action/strategy identified or agreed (where trend is declining or unknown)
- B Action/strategy agreed but not yet implemented (where trend is declining or unknown)
- C No action/strategy identified or agreed (where trend is stable or improving)
- D Action/strategy agreed but not yet implemented (where trend is stable or improving)
- E Monitoring as appropriate (any trend)
- F Action implemented/strategy underway/scheme in progress (any trend)

Previous year priority categories are given in brackets, otherwise 'New entry' is noted.

'New entry – re-assessed' indicates an existing site on the Register that has been re-assessed using a different risk assessment methodology and is included on this year's Register under the new assessment type.

## TREND

Trend for archaeology entries, parks and gardens, battlefields and wreck sites may relate only to the part of the site that is at risk and is categorised as:

- declining
- stable
- improving
- unknown

For conservation areas trend is categorised as:

- deteriorating
- deteriorating significantly
- no significant change
- improving
- improving significantly
- unknown

## OWNERSHIP

A principal ownership category is given for each entry, and if sites are in divided ownership, a 'multiple' ownership category is noted.

## CONTACT

This is the member of the Historic England local team who acts as a first point of contact for the case, and to whom enquiries should be addressed.

For conservation areas, the contact is the conservation/planning officer at the relevant local planning authority (indicated by 'LPA').

We are not in any sense agents for the owners of the sites included, but we will endeavour to put people in touch with them where appropriate.

## ABBREVIATIONS

CA	Conservation Area
HE	Historic England
HLF	Heritage Lottery Fund
LB	Listed Building
LPA	Local Planning Authority
NP	National Park
PWS	Protected Wreck Site
RB	Registered Battlefield
RPG	Registered Park and Garden
SM	Scheduled Monument
UA	Unitary Authority
WHS	World Heritage Site

# Entries on the Register by local planning authority

Local planning authority	Building and structure entries	Place of worship entries	Archaeology entries	Park and garden entries	Battlefield entries	Wreck site entries	Conservation area entries
<b>BATH AND NORTH EAST SOMERSET (UA)</b>							
Bath and North East Somerset (UA)	3	0	8	0	0	0	3
<b>BOURNEMOUTH (UA)</b>							
Bournemouth (UA)	0	4	1	0	0	0	1
<b>BRISTOL, CITY OF (UA)</b>							
Bristol, City of (UA)	9	5	4	0	0	0	1
Bristol, City of (UA) / Bath and North East Somerset (UA) <sup>†</sup>	0	0	0	1	0	0	0
<b>CORNWALL (UA)</b>							
Cornwall (UA)	34	26	186	1	1	0	1
<b>DEVON</b>							
Dartmoor (NP)	2	3	154	0	0	0	0
East Devon	3	5	36	1	0	0	0
Exeter	0	2	1	0	0	0	0
Exmoor (NP)	0	2	7	0	0	0	0
Mid Devon	2	1	16	0	0	0	3
North Devon	3	8	17	0	0	0	1
South Hams	8	13	21	0	0	0	0
Teignbridge	2	3	7	2	0	0	2
Torridge	3	12	36	0	0	0	2
West Devon	6	3	9	0	0	0	0
<b>DORSET</b>							
Christchurch	0	0	2	0	0	0	0
East Dorset	1	0	33	0	0	0	0
North Dorset	4	1	43	0	0	0	2
Purbeck	3	0	48	0	0	0	2
West Dorset	13	3	97	1	0	0	0
Weymouth and Portland	3	0	3	0	0	0	1
<b>GLOUCESTERSHIRE</b>							
Cheltenham	0	2	0	0	0	0	0
Cotswold	3	4	21	0	0	0	0
Forest of Dean	4	9	8	0	0	0	0
Gloucester	3	0	0	0	0	0	2
Stroud	5	7	5	0	0	0	2
Tewkesbury	7	4	7	0	0	0	1
<b>ISLES OF SCILLY (UA)</b>							
Isles of Scilly (UA)	2	0	30	0	0	0	0
<b>NORTH SOMERSET (UA)</b>							
North Somerset (UA)	3	2	1	0	0	0	4
<b>PLYMOUTH, CITY OF (UA)</b>							
Plymouth, City of (UA)	13	1	13	0	0	0	0
<b>POOLE (UA)</b>							
Poole (UA)	0	1	1	0	0	0	1
<b>SOMERSET</b>							
Exmoor (NP)	2	0	22	0	0	0	0
Mendip	5	9	17	0	0	0	0
Sedgemoor	2	8	12	1	0	0	0
South Somerset	8	12	3	2	0	0	0
Taunton Deane	6	1	8	0	0	0	1
West Somerset	1	1	7	1	0	0	0
<b>SOUTH GLOUCESTERSHIRE (UA)</b>							
South Gloucestershire (UA)	6	2	3	2	0	0	2
<b>SWINDON (UA)</b>							
Swindon (UA)	1	1	11	0	0	0	0

Local planning authority	Building and structure entries	Place of worship entries	Archaeology entries	Park and garden entries	Battlefield entries	Wreck site entries	Conservation area entries
<b>TORBAY (UA)</b>							
Torbay (UA)	4	1	1	3	0	0	1
<b>WILTSHIRE (UA)</b>							
Wiltshire (UA)	13	9	153	1	0	0	0
Wiltshire (UA) / New Forest (NP) <sup>†</sup>	0	0	1	0	0	0	0
<b>TOTAL</b>	<b>187</b>	<b>165</b>	<b>1053</b>	<b>16</b>	<b>1</b>	<b>0</b>	<b>33</b>

<sup>†</sup> Sites that cross local planning authority boundaries

## BATH AND NORTH EAST SOMERSET (UA)



© Historic England Archive

SITE NAME:	King Edward's School, Broad Street, Bath
DESIGNATION:	Listed Building grade II*, CA, WHS
CONDITION:	Fair
OCCUPANCY:	Vacant/not in use
PRIORITY CATEGORY:	E (E)
OWNER TYPE:	Commercial company
LIST ENTRY NUMBER:	1395027

School dating from 1752. A scheme for use as a hotel was submitted but withdrawn in 2006. Works to repair the roof have been successfully completed. The threat of decay has therefore diminished but the building remains vacant. Permission for hotel use was granted in 2010 and renewed in 2013. As of summer 2018 scheme of works is being defined which will see the external envelope and setting to the front and rear, external joinery, rainwater goods and drainage all prioritised (expected 2018/19).

Contact: Samuel Souter 0117 975 0690



© Jim Warren

SITE NAME:	Cleveland Baths, Hampton Row, Bath
DESIGNATION:	Listed Building grade II*, CA, WHS
CONDITION:	Poor
OCCUPANCY:	Vacant/not in use
PRIORITY CATEGORY:	D (D)
OWNER TYPE:	Local authority
LIST ENTRY NUMBER:	1396146

Dating from 1815, Cleveland Baths are believed to be the oldest surviving public outdoor swimming pools in England. A diminutive Georgian crescent houses the changing rooms and Caretaker's Cottage. Listed Building Consent was granted in April 2017 for a scheme of repair and renovation works that will enable the baths to be re-opened for use. The Cleveland Pools Trust have confirmed their intention to continue with a further Heritage Lottery Fund bid to finance the works after an application was rejected in December 2017.

Contact: Stephen Guy 0117 975 0725



© Historic England

SITE NAME:	Hinton Priory, Hinton Charterhouse
DESIGNATION:	Scheduled Monument and Listed Buildings - 3 grade I, LB grade II
CONDITION:	Poor
OCCUPANCY:	N/A
PRIORITY CATEGORY:	C (C)
OWNER TYPE:	Private
LIST ENTRY NUMBER:	1007014 and 1136191; 1320809; 1129461

Early C13 Carthusian monastery, chapter house and refectory still standing. Later stables, coach house and garden buildings incorporate earlier material and follow original complex layout of cloister and cells. All structures in use except chapter house, which is the area at risk. Some parts are in need of a condition assessment.

Contact: Sarah Ball 0117 975 0666

SITE NAME:	Camerton Romano-British town and associated prehistoric and early medieval monuments, Camerton / Norton-Radstock		
DESIGNATION:	Scheduled Monument	LIST ENTRY NUMBER:	1013881
CONDITION:	Extensive significant problems	TREND:	Stable
PRINCIPAL VULNERABILITY:	Arable ploughing	NEW ENTRY?:	No
OWNER TYPE:	Private, multiple owners	CONTACT:	Alessandra Perrone 0117 975 1345

SITE NAME:	Roman road 720 yards (660 metres) long, north of Abbey Farm, Hinton Charterhouse		
DESIGNATION:	Scheduled Monument	LIST ENTRY NUMBER:	1005421
CONDITION:	Extensive significant problems	TREND:	Declining
PRINCIPAL VULNERABILITY:	Arable ploughing	NEW ENTRY?:	No
OWNER TYPE:	Commercial company	CONTACT:	Alessandra Perrone 0117 975 1345

## PRIORITY CATEGORIES

- A** Immediate risk of further rapid deterioration or loss of fabric; no solution agreed.  
**B** Immediate risk of further rapid deterioration or loss of fabric; solution agreed but not yet implemented.  
**C** Slow decay; no solution agreed.

- D** Slow decay; solution agreed but not yet implemented.  
**E** Under repair or in fair to good repair, but no user identified; or under threat of vacancy with no obvious new user (applicable only to buildings capable of beneficial use).

- F** Repair scheme in progress and (where applicable) end use or user identified; or functionally redundant buildings with new use agreed but not yet implemented.

**NOTE**  
 Last year's priority category is shown in brackets (otherwise, New Entry is noted).

## ABBREVIATIONS

CA	Conservation Area
LB	Listed Building
LPA	Local Planning Authority
NP	National Park
RPG	Registered Park and Garden
SM	Scheduled Monument
UA	Unitary Authority
WHS	World Heritage Site

SITE NAME:	<b>Stantonbury camp and adjacent sections of Wansdyke, Marksbury</b>		
DESIGNATION:	Scheduled Monument	LIST ENTRY NUMBER:	1002487
CONDITION:	Generally unsatisfactory with major localised problems	TREND:	Declining
PRINCIPAL VULNERABILITY:	Animal burrowing - extensive	NEW ENTRY?:	No
OWNER TYPE:	Crown	CONTACT:	Alessandra Perrone 0117 975 1345
SITE NAME:	<b>Lansdown Roman camp, North Stoke</b>		
DESIGNATION:	Scheduled Monument	LIST ENTRY NUMBER:	1005422
CONDITION:	Generally satisfactory but with significant localised problems	TREND:	Declining
PRINCIPAL VULNERABILITY:	Arable ploughing	NEW ENTRY?:	No
OWNER TYPE:	Private	CONTACT:	Alessandra Perrone 0117 975 1345
SITE NAME:	<b>Little Down camp, North Stoke</b>		
DESIGNATION:	Scheduled Monument	LIST ENTRY NUMBER:	1004677
CONDITION:	Extensive significant problems	TREND:	Declining
PRINCIPAL VULNERABILITY:	Arable ploughing	NEW ENTRY?:	No
OWNER TYPE:	Private	CONTACT:	Alessandra Perrone 0117 975 1345
SITE NAME:	<b>Wansdyke: south east of Newbarn Farm, Norton Malreward</b>		
DESIGNATION:	Scheduled Monument	LIST ENTRY NUMBER:	1003066
CONDITION:	Generally satisfactory but with significant localised problems	TREND:	Declining
PRINCIPAL VULNERABILITY:	Arable clipping	NEW ENTRY?:	No
OWNER TYPE:	Private	CONTACT:	Alessandra Perrone 0117 975 1345
SITE NAME:	<b>Wansdyke: section 1230 yards (1120 metres) eastwards from Burnt House Inn, Southstoke</b>		
DESIGNATION:	Scheduled Monument, WHS	LIST ENTRY NUMBER:	1007003
CONDITION:	Generally unsatisfactory with major localised problems	TREND:	Declining
PRINCIPAL VULNERABILITY:	Gardening	NEW ENTRY?:	No
OWNER TYPE:	Mixed, multiple owners	CONTACT:	Alessandra Perrone 0117 975 1345
SITE NAME:	<b>Roman villa at Upper Hayes, Wellow</b>		
DESIGNATION:	Scheduled Monument	LIST ENTRY NUMBER:	1007002
CONDITION:	Generally satisfactory but with minor localised problems	TREND:	Declining
PRINCIPAL VULNERABILITY:	Arable clipping	NEW ENTRY?:	No
OWNER TYPE:	Private	CONTACT:	Alessandra Perrone 0117 975 1345
SITE NAME:	<b>Keynsham</b>		
DESIGNATION:	Conservation Area, 52 LBs, SM	NEW ENTRY?:	No
CONDITION:	Very bad	TREND:	Deteriorating
VULNERABILITY:	Medium	CONTACT:	Adrian Neilson (LPA) 01225 477020
SITE NAME:	<b>Midsomer Norton and Welton, Norton-Radstock</b>		
DESIGNATION:	Conservation Area, 37 LBs	NEW ENTRY?:	No
CONDITION:	Very bad	TREND:	Improving
VULNERABILITY:	Medium	CONTACT:	Adrian Neilson (LPA) 01225 477020

**PRIORITY CATEGORIES**

- A** Immediate risk of further rapid deterioration or loss of fabric; no solution agreed.  
**B** Immediate risk of further rapid deterioration or loss of fabric; solution agreed but not yet implemented.  
**C** Slow decay; no solution agreed.

- D** Slow decay; solution agreed but not yet implemented.  
**E** Under repair or in fair to good repair, but no user identified; or under threat of vacancy with no obvious new user (applicable only to buildings capable of beneficial use).

- F** Repair scheme in progress and (where applicable) end use or user identified; or functionally redundant buildings with new use agreed but not yet implemented.

**NOTE**  
Last year's priority category is shown in brackets (otherwise, New Entry is noted).

**ABBREVIATIONS**

CA	Conservation Area
LB	Listed Building
LPA	Local Planning Authority
NP	National Park
RPG	Registered Park and Garden
SM	Scheduled Monument
UA	Unitary Authority
WHS	World Heritage Site

SITE NAME:	<b>Paulton (including Paulton Basin)</b>		
DESIGNATION:	Conservation Area, 16 LBs	NEW ENTRY?:	No
CONDITION:	Very bad	TREND:	Deteriorating
VULNERABILITY:	High	CONTACT:	Adrian Neilson (LPA) 01225 477020

**BOURNEMOUTH (UA)**

© Historic England

SITE NAME:	<b>Church of St John the Evangelist, Christchurch Road, Bournemouth</b>	Flint-clad Victorian church. A Listed Places of Worship Roof Repairs Grant was awarded in 2015, and stage 1 repairs to the roof and cast-iron rainwater goods are complete, however the west end and tower are also in a poor state, with crumbling stone and falling masonry, and funding is currently sought for this second phase.
DESIGNATION:	Listed Place of Worship grade II*, CA	
CONDITION:	Poor	
PRIORITY CATEGORY:	C (C)	
OWNER TYPE:	Religious organisation	
LIST ENTRY NUMBER:	1152799	Contact: Katy Hoskyn 0117 975 1311



© Historic England

SITE NAME:	<b>Church of St Michael, Poole Road, Bournemouth</b>	Substantial Victorian church with very large tower. This tower has significant problems and is difficult to access for maintenance. The rainwater goods are not taking water away and interior wall paintings are vulnerable to water ingress.
DESIGNATION:	Listed Place of Worship grade II*, CA	
CONDITION:	Poor	
PRIORITY CATEGORY:	C (C)	
OWNER TYPE:	Religious organisation	
LIST ENTRY NUMBER:	1324732	Contact: Katy Hoskyn 0117 975 1311



© Historic England

SITE NAME:	<b>Church of St Clement, St Clement's Road, Bournemouth</b>	A large Victorian church set in a public park. The tower roof is leaking badly and needs to be replaced. The rainwater goods are inadequate to carry water away from the building and the masonry is showing signs of damp.
DESIGNATION:	Listed Place of Worship grade I	
CONDITION:	Poor	
PRIORITY CATEGORY:	C (C)	
OWNER TYPE:	Religious organisation	
LIST ENTRY NUMBER:	1324751	Contact: Katy Hoskyn 0117 975 1311



© Historic England

SITE NAME:	<b>Church of St Stephen, St Stephen's Road, Bournemouth</b>	Monumental Victorian church with a faceted east end, set within a small, restricted site. There is some water penetration, and there have been falls of interior masonry due to rusting ferramenta (iron fittings). The church has been subject to heritage crime in recent years.
DESIGNATION:	Listed Place of Worship grade I, CA	
CONDITION:	Poor	
PRIORITY CATEGORY:	C (C)	
OWNER TYPE:	Religious organisation	
LIST ENTRY NUMBER:	1324756	Contact: Katy Hoskyn 0117 975 1311

SITE NAME:	<b>Two round barrows 300 yards (270 metres) north west of Double Dykes, Hengistbury Head</b>		
DESIGNATION:	Scheduled Monument	LIST ENTRY NUMBER:	1002397
CONDITION:	Generally unsatisfactory with major localised problems	TREND:	Declining
PRINCIPAL VULNERABILITY:	Scrub/tree growth	NEW ENTRY?:	No
OWNER TYPE:	Local authority	CONTACT:	Katy Hoskyn 0117 975 1311

**PRIORITY CATEGORIES**

- A** Immediate risk of further rapid deterioration or loss of fabric; no solution agreed.  
**B** Immediate risk of further rapid deterioration or loss of fabric; solution agreed but not yet implemented.  
**C** Slow decay; no solution agreed.

- D** Slow decay; solution agreed but not yet implemented.  
**E** Under repair or in fair to good repair, but no user identified; or under threat of vacancy with no obvious new user (applicable only to buildings capable of beneficial use).

- F** Repair scheme in progress and (where applicable) end use or user identified; or functionally redundant buildings with new use agreed but not yet implemented.

**NOTE**  
 Last year's priority category is shown in brackets (otherwise, New Entry is noted).

**ABBREVIATIONS**

CA	Conservation Area
LB	Listed Building
LPA	Local Planning Authority
NP	National Park
RPG	Registered Park and Garden
SM	Scheduled Monument
UA	Unitary Authority
WHS	World Heritage Site



SITE NAME:	<b>Churchill Gardens, Boscombe</b>		
DESIGNATION:	Conservation Area	NEW ENTRY?:	No
CONDITION:	Very bad	TREND:	Improving
VULNERABILITY:	Low	CONTACT:	Caroline Peach (LPA) 01202 451323

**BRISTOL, CITY OF (UA)**

© Historic England

SITE NAME: **Two lodges and attached garden walls opposite former Kings Weston stables, Napier Miles Road**

DESIGNATION: Listed Building grade II\*, RPG grade II, CA

CONDITION: Poor

OCCUPANCY: Vacant/not in use

PRIORITY CATEGORY: C (C)

OWNER TYPE: Educational (state sector)

LIST ENTRY NUMBER: 1187186

Square pedimented ashlar lodges, flanking a central square pond and attached to a garden wall. 1763, by Robert Mylne. The buildings have been vacant for a number of years and are in poor condition. Damaged rainwater goods have led to water ingress and deterioration of some areas of ashlar stonework. The pond is suffering from water loss, extensive vegetation growth and damage to its lining.

Contact: Alessandra Perrone 0117 975 1345



© Historic England

SITE NAME: **Mortimer House, Clifton Down Road, Bristol**

DESIGNATION: Listed Building grade II\*, CA

CONDITION: Fair

OCCUPANCY: Vacant/not in use

PRIORITY CATEGORY: F (F)

OWNER TYPE: Private

LIST ENTRY NUMBER: 1202096

Imposing mid-C18 Palladian suburban villa, until recently in hospital use, now vacant. A scheme of repair and conversion was granted consent in 2013, and works to the exterior of the main building are largely complete. The house was sold to a new owner in November 2015. Permission has been granted for conversion to an office and works are still underway as of May 2018.

Contact: Stephen Guy 0117 975 0725



© Historic England

SITE NAME: **Swing Bridge over North Entrance Lock, Cumberland Basin, Bristol**

DESIGNATION: Listed Building grade II\*, CA

CONDITION: Very bad

OCCUPANCY: N/A

PRIORITY CATEGORY: C (C)

OWNER TYPE: Local authority

LIST ENTRY NUMBER: 1202186

Wrought iron bridge built c1844 by IK Brunel with tubular supporting members. Moved to current location in 1873. It has been redundant and decaying on the dock since construction of Plimsoll Bridge in C20. Since 2014 a number of surveys on the condition of the fabric along with some trial repairs have been carried out with the help of grant funding from Historic England. In 2018 investigations were focussed on the condition and functionality of the rotational mechanism.

Contact: Alessandra Perrone 0117 975 1345



© Historic England Archive

SITE NAME: **Stair turret (Holy Cross), Inns Court Vicarage, Inns Court Green, Knowle, Bristol**

DESIGNATION: Listed Building grade II\*

CONDITION: Fair

OCCUPANCY: Vacant/not in use

PRIORITY CATEGORY: C (C)

OWNER TYPE: Private

LIST ENTRY NUMBER: 1202314

C15 stair turret attached to C20 building. Situated in the middle of a housing estate. The house the turret is attached to changed hands in 2014 and the roof of the stair turret was repaired when improvement works were undertaken to the house.

Contact: Sarah Ball 0117 975 0666

**PRIORITY CATEGORIES**

- A** Immediate risk of further rapid deterioration or loss of fabric; no solution agreed.  
**B** Immediate risk of further rapid deterioration or loss of fabric; solution agreed but not yet implemented.  
**C** Slow decay; no solution agreed.






- D** Slow decay; solution agreed but not yet implemented.  
**E** Under repair or in fair to good repair, but no user identified; or under threat of vacancy with no obvious new user (applicable only to buildings capable of beneficial use).

- F** Repair scheme in progress and (where applicable) end use or user identified; or functionally redundant buildings with new use agreed but not yet implemented.

**NOTE**  
 Last year's priority category is shown in brackets (otherwise, New Entry is noted).

**ABBREVIATIONS**

CA	Conservation Area
LB	Listed Building
LPA	Local Planning Authority
NP	National Park
RPG	Registered Park and Garden
SM	Scheduled Monument
UA	Unitary Authority
WHS	World Heritage Site

	<p><b>SITE NAME:</b> Church of St Michael and attached railings, St Michael's Hill, Bristol</p> <p><b>DESIGNATION:</b> Listed Building grade II*, CA</p> <p><b>CONDITION:</b> Very bad</p> <p><b>OCCUPANCY:</b> Vacant/not in use</p> <p><b>PRIORITY CATEGORY:</b> A (A)</p> <p><b>OWNER TYPE:</b> Religious organisation</p> <p><b>LIST ENTRY NUMBER:</b> 1282109</p>	<p>Church, rebuilt between 1775 and 1777 in a Gothic style, but retaining the mid C15 tower. The interior is divided in three aisles by classical colonnades and has some late C19 fittings. The church was last in use in the late 1990s, and the roofs of the nave and north aisle were damaged by fire in October 2016. In April 2018 Bristol DAC announced that they have selected a buyer for the church who intends to install the new roof later in the year and seek consent for use of the church as a community event space and heritage centre.</p> <p>Contact: Stephen Guy 01 17 975 0725</p>
	<p><b>SITE NAME:</b> 28, Portland Square, St Pauls, Bristol</p> <p><b>DESIGNATION:</b> Listed Building grade I, CA</p> <p><b>CONDITION:</b> Poor</p> <p><b>OCCUPANCY:</b> Vacant/not in use</p> <p><b>PRIORITY CATEGORY:</b> D (D)</p> <p><b>OWNER TYPE:</b> Commercial company</p> <p><b>LIST ENTRY NUMBER:</b> 1202444</p>	<p>One of a terrace of seven houses located in a largely complete Georgian square, c1789-1820. Limestone ashlar, brick stacks, slate mansard roofs, double-depth plan. Late Georgian style, four storeys with attic and basement. A planning application for repair works and conversion to hotel use was approved in November 2016.</p> <p>Contact: Alessandra Perrone 01 17 975 1345</p>
	<p><b>SITE NAME:</b> 31 and 32, Portland Square, St Pauls, Bristol</p> <p><b>DESIGNATION:</b> Listed Building grade I, CA</p> <p><b>CONDITION:</b> Very bad</p> <p><b>OCCUPANCY:</b> Vacant/not in use</p> <p><b>PRIORITY CATEGORY:</b> A (A)</p> <p><b>OWNER TYPE:</b> Commercial company</p> <p><b>LIST ENTRY NUMBER:</b> 1208879</p>	<p>Terraced houses, built from 1789 to 1820. Emergency repairs to the roof were carried out with Historic England grant aid in 1996. Further damage occurred in 2005 when part of the facade collapsed. The buildings have been vacant for over 20 years and conditions continue to deteriorate. An approved scheme for repairs and residential conversion expired in December 2015.</p> <p>Contact: Alessandra Perrone 01 17 975 1345</p>
	<p><b>SITE NAME:</b> Carriage Works, 104, Stokes Croft, Bristol</p> <p><b>DESIGNATION:</b> Listed Building grade II*, CA</p> <p><b>CONDITION:</b> Very bad</p> <p><b>OCCUPANCY:</b> Vacant/not in use</p> <p><b>PRIORITY CATEGORY:</b> B (B)</p> <p><b>OWNER TYPE:</b> Private</p> <p><b>LIST ENTRY NUMBER:</b> 1025273</p>	<p>Carriage works, 1862. A notable building in a manner recognised as particular to the city. Large and complex site including 4, Ashley Road (grade II), also in very bad condition. Planning permission for a mixed use redevelopment of the site was granted in October 2015 and the site was sold to new owners in summer 2017. Work on site to deliver the approved development commenced at the beginning of May 2018.</p> <p>Contact: Stephen Guy 01 17 975 0725</p>
	<p><b>SITE NAME:</b> The Trinity Centre, Holy Trinity Church, Trinity Road, Bristol</p> <p><b>DESIGNATION:</b> Listed Building grade II*, CA</p> <p><b>CONDITION:</b> Poor</p> <p><b>OCCUPANCY:</b> Occupied/in use</p> <p><b>PRIORITY CATEGORY:</b> F (D)</p> <p><b>OWNER TYPE:</b> Charity (non-heritage)</p> <p><b>LIST ENTRY NUMBER:</b> 1282076</p>	<p>Large perpendicular Gothic Revival Commissioners' Church c1829. Trinity Community Arts Ltd lease building for use as arts venue. First phase of improvements carried out 2013-14 with Big Lottery funding. Historic England grant aided repairs to south aisle roof; completed in 2013. Historic England grant accepted in 2017 for repairs to north aisle roof and unstable high level stonework and a Heritage Lottery Fund grant for stonework and windows in 2017. Work underway.</p> <p>Contact: Sarah Ball 01 17 975 0666</p>

**PRIORITY CATEGORIES**

- A** Immediate risk of further rapid deterioration or loss of fabric; no solution agreed.
- B** Immediate risk of further rapid deterioration or loss of fabric; solution agreed but not yet implemented.
- C** Slow decay; no solution agreed.
- D** Slow decay; solution agreed but not yet implemented.
- E** Under repair or in fair to good repair, but no user identified; or under threat of vacancy with no obvious new user (applicable only to buildings capable of beneficial use).
- F** Repair scheme in progress and (where applicable) end use or user identified; or functionally redundant buildings with new use agreed but not yet implemented.

**NOTE**  
Last year's priority category is shown in brackets (otherwise, New Entry is noted).

**ABBREVIATIONS**

- CA** Conservation Area
- LB** Listed Building
- LPA** Local Planning Authority
- NP** National Park
- RPG** Registered Park and Garden
- SM** Scheduled Monument
- UA** Unitary Authority
- WHS** World Heritage Site



© Historic England

SITE NAME:	<b>Church of All Hallows, All Hallows Road, Bristol</b>
DESIGNATION:	Listed Place of Worship grade II
CONDITION:	Fair
PRIORITY CATEGORY:	C (C)
OWNER TYPE:	Religious organisation
LIST ENTRY NUMBER:	1201954

Large Decorated Gothic Revival church of c1900 by the Bristol architect Sir George Oatley. Plan and form are a creative fusion of congregational and liturgical style. Site was a former clay quarry and the foundations rest on filled ground at differing levels. The building suffered from differential settlement and was monitored for structural movement. A Heritage Lottery Fund and Historic England Repair Grant for Places of Worship was accepted in 2012 for surface water drainage works and structural repairs. Repairs completed 2014. Some roofing and drainage issues yet to be addressed.

Contact: Chris Miners 0117 975 1308



© Historic England

SITE NAME:	<b>Church of St Mary the Virgin, Church Close, Bristol</b>
DESIGNATION:	Listed Place of Worship grade II*, CA
CONDITION:	Poor
PRIORITY CATEGORY:	C (C)
OWNER TYPE:	Religious organisation
LIST ENTRY NUMBER:	1205113

A C13 church with C19 restoration. Roof coverings and rainwater goods are all in poor condition and there is vegetation growing out of the eroding masonry. Areas of mortar erosion and cement render are in need of replacement. This building has been subject to heritage crime.

Contact: Katy Hoskyn 0117 975 1311



© Bill Wood

SITE NAME:	<b>Church of St Peter, Church Road, Bristol</b>
DESIGNATION:	Listed Place of Worship grade II*, CA
CONDITION:	Poor
PRIORITY CATEGORY:	A (New entry)
OWNER TYPE:	Religious organisation
LIST ENTRY NUMBER:	1205207

Norman Revival style parish church, completed in 1842 by SC Fripp. Squared lias rubble with limestone ashlar dressings and a slate roof. Short, square chancel tower with a pyramidal roof. Significant areas of stone decay to the south elevation and southern face of the tower. Some areas of falling masonry.

Contact: Alessandra Perrone 0117 975 1345



© Ferguson Mann Architects

SITE NAME:	<b>Church of St Philip and St Jacob, Tower Hill, Bristol</b>
DESIGNATION:	Listed Place of Worship grade II*
CONDITION:	Poor
PRIORITY CATEGORY:	D (D)
OWNER TYPE:	Religious organisation
LIST ENTRY NUMBER:	1218100

Large parish church in the eastern part of central Bristol. Believed to stand on the site of the oldest church in the Bristol area; a Benedictine Priory dating from at least AD 900. The chancel, nave and lower tower are C13/C14 whilst the north chancel aisle and upper tower are mid C15 with a distinctive Gothic revival phase in 1764, and alterations in 1836-41. The roof is leaking and causing damage to roof structure and ceiling plaster. The building has been subject to heritage crime. Heritage Lottery Fund Grant for Places of Worship accepted and roof repairs underway in 2018.

Contact: Sarah Ball 0117 975 0666



© Historic England

SITE NAME:	<b>Roman Catholic Church of St Bernadette, Wells Road, Bristol</b>
DESIGNATION:	Listed Place of Worship grade II
CONDITION:	Very bad
PRIORITY CATEGORY:	B (New entry)
OWNER TYPE:	Religious organisation
LIST ENTRY NUMBER:	1436044

Parish church designed in 1967 by James Leask of Kenneth Nealon, Tanner & Partners to accompany the Catholic school built on the centenary of the apparitions at Lourdes. Bold and innovative in design and materials, it features a double hyperbolic paraboloid roof carried on projecting concrete piers on a rotated square plan. Some of the original materials are now showing signs of deterioration and this has led to serious issues of water ingress through the roof coverings, affecting the ceiling and the reinforced concrete roof structure. Some episodes of vandalism have also taken place.

Contact: Alessandra Perrone 0117 975 1345

#### PRIORITY CATEGORIES

- A** Immediate risk of further rapid deterioration or loss of fabric; no solution agreed.  
**B** Immediate risk of further rapid deterioration or loss of fabric; solution agreed but not yet implemented.  
**C** Slow decay; no solution agreed.

- D** Slow decay; solution agreed but not yet implemented.  
**E** Under repair or in fair to good repair, but no user identified; or under threat of vacancy with no obvious new user (applicable only to buildings capable of beneficial use).

- F** Repair scheme in progress and (where applicable) end use or user identified; or functionally redundant buildings with new use agreed but not yet implemented.

**NOTE**  
 Last year's priority category is shown in brackets (otherwise, New Entry is noted).

#### ABBREVIATIONS

CA	Conservation Area
LB	Listed Building
LPA	Local Planning Authority
NP	National Park
RPG	Registered Park and Garden
SM	Scheduled Monument
UA	Unitary Authority
WHS	World Heritage Site



SITE NAME:	<b>Anti-aircraft gun site, Purdown</b>		
DESIGNATION:	Scheduled Monument, RPG grade II, CA	LIST ENTRY NUMBER:	1004531
CONDITION:	Generally unsatisfactory with major localised problems	TREND:	Declining
PRINCIPAL VULNERABILITY:	Deterioration - in need of management	NEW ENTRY?:	No
OWNER TYPE:	Local authority	CONTACT:	Alessandra Perrone 0117 975 1345

SITE NAME:	<b>Civil War earthworks on Brandon Hill</b>		
DESIGNATION:	Scheduled Monument, CA	LIST ENTRY NUMBER:	1006989
CONDITION:	Generally satisfactory but with significant localised problems	TREND:	Improving
PRINCIPAL VULNERABILITY:	Deterioration - in need of management	NEW ENTRY?:	No
OWNER TYPE:	Local authority	CONTACT:	Alessandra Perrone 0117 975 1345

SITE NAME:	<b>Heavy Anti-aircraft battery 520 metres east of Holes Mouth</b>		
DESIGNATION:	Scheduled Monument	LIST ENTRY NUMBER:	1021291
CONDITION:	Generally unsatisfactory with major localised problems	TREND:	Declining
PRINCIPAL VULNERABILITY:	Deterioration - in need of management	NEW ENTRY?:	No
OWNER TYPE:	Commercial company	CONTACT:	Alessandra Perrone 0117 975 1345

SITE NAME:	<b>St Mary-le-Port Church, High Street</b>		
DESIGNATION:	Scheduled Monument, LB grade II, CA	LIST ENTRY NUMBER:	1021385
CONDITION:	Extensive significant problems	TREND:	Declining
PRINCIPAL VULNERABILITY:	Deterioration - in need of management	NEW ENTRY?:	No
OWNER TYPE:	Local authority	CONTACT:	Alessandra Perrone 0117 975 1345

SITE NAME:	<b>Stokes Croft</b>		
DESIGNATION:	Conservation Area, 19 LBs	NEW ENTRY?:	No
CONDITION:	Very bad	TREND:	Deteriorating
VULNERABILITY:	Low	CONTACT:	Kingsley Fulbrook (LPA) 0117 922 2966

## BRISTOL, CITY OF (UA) / BATH AND NORTH EAST SOMERSET (UA)



© Historic England

SITE NAME:	<b>Brislington House</b>
DESIGNATION:	Registered Park and Garden grade II*, 4 LBs, CA
CONDITION:	Extensive significant problems
VULNERABILITY:	High
TREND:	Stable
NEW ENTRY?:	No
OWNER TYPE:	Mixed, multiple owners
LIST ENTRY NUMBER:	1001529

One of the first and most influential asylum landscapes in Britain. Now subdivided between a sixth form college, private residential development, commercial sports facilities, industrial units and a management training centre. Despite this, some elements of the designed landscape survive. Its designation was re-evaluated by Historic England in 2017. Some adjustment to the boundary was made but no change to the grade. Part of the park is in Bath and North East Somerset Unitary Authority.

Contact: Jo McAllister 0117 975 0696

### PRIORITY CATEGORIES

- A** Immediate risk of further rapid deterioration or loss of fabric; no solution agreed.
- B** Immediate risk of further rapid deterioration or loss of fabric; solution agreed but not yet implemented.
- C** Slow decay; no solution agreed.
- D** Slow decay; solution agreed but not yet implemented.
- E** Under repair or in fair to good repair, but no user identified; or under threat of vacancy with no obvious new user (applicable only to buildings capable of beneficial use).
- F** Repair scheme in progress and (where applicable) end use or user identified; or functionally redundant buildings with new use agreed but not yet implemented.

**NOTE**  
Last year's priority category is shown in brackets (otherwise, New Entry is noted).

### ABBREVIATIONS

CA	Conservation Area
LB	Listed Building
LPA	Local Planning Authority
NP	National Park
RPG	Registered Park and Garden
SM	Scheduled Monument
UA	Unitary Authority
WHS	World Heritage Site

## CORNWALL (UA)



© Historic England

SITE NAME:	Scraesdon Fort, Antony
DESIGNATION:	Scheduled Monument and Listed Building grade II
CONDITION:	Poor
OCCUPANCY:	Vacant/not in use
PRIORITY CATEGORY:	C (C)
OWNER TYPE:	Government or agency
LIST ENTRY NUMBER:	1004347 and 1140707

Built 1868, used for military training purposes. Vegetation is being kept under reasonable control. Works have been undertaken to stop water ingress and repairs to metalwork throughout site. Drawbridge and main gate repairs were completed in 2014. The ditch was cleared in 2015.

Contact: Annie Evans 0117 975 1308



© Ministry of Defence

SITE NAME:	Tregantle Fort, Antony
DESIGNATION:	Scheduled Monument and Listed Building grade II
CONDITION:	Fair
OCCUPANCY:	Vacant/not in use
PRIORITY CATEGORY:	C (C)
OWNER TYPE:	Government or agency
LIST ENTRY NUMBER:	1004346 and 1159255

Fort, built 1858-1865. The fort is vacant, with no end use identified. The interior of the keep is in poor condition, notably the wooden floors. New external doors and windows have been fitted. Interior partitions are still awaiting re-installation. Elsewhere in the fort, the barracks accommodation is no longer used full time with interiors deteriorating in places due to moisture penetration. A section of the counterscarp wall has collapsed. Significant localised problems remain to be tackled elsewhere on the site.

Contact: Annie Evans 0117 975 1308



© Historic England

SITE NAME:	Medieval chapel of St Thomas Becket 45 metres east of the church, Priory Road, Bodmin
DESIGNATION:	Scheduled Monument, LB grade II*, CA
CONDITION:	Poor
OCCUPANCY:	Vacant/not in use
PRIORITY CATEGORY:	B (C)
OWNER TYPE:	Religious organisation
LIST ENTRY NUMBER:	1002937

The monument is the roofless ruin of a C14 chapel, located within the churchyard of St Petroc's church. The building suffers ivy growth on the walls, vandalism and anti-social use of the crypt.

Contact: Ann Preston-Jones 07917 642388



© Historic England

SITE NAME:	Rosewarne House (Gladys Holman House), Tehidy Road, Camborne
DESIGNATION:	Listed Building grade II*, CA, WHS
CONDITION:	Poor
OCCUPANCY:	Vacant/not in use
PRIORITY CATEGORY:	F (F)
OWNER TYPE:	Private
LIST ENTRY NUMBER:	1142639

Large early C19 H-plan granite town house in its own grounds. Latterly a residential home but vacant for some time. Lack of maintenance and vandalism resulted in rapidly increasing deterioration. Repairs agreed in 2012 and a revised scheme approved in 2013. The building has been made secure and weatherproof. Work continues to be implemented in line with the approved scheme (2018).

Contact: Rhiannon Rhys 0117 975 0685



© Historic England

SITE NAME:	Former Carharrack Methodist Church, Church Street, Carharrack
DESIGNATION:	Listed Building grade II*, WHS
CONDITION:	Poor
OCCUPANCY:	Vacant/not in use
PRIORITY CATEGORY:	C (C)
OWNER TYPE:	Private
LIST ENTRY NUMBER:	1160248

Grade II\* Methodist chapel built in 1815, was purchased in 2017 following its redundancy as a place of worship. Water ingress through the deterioration of the roof cover and under sized rainwater goods has resulted in structural issues with the window lintels and floor of gallery. Discussions were held regarding the future use of the building in May 2017 but no further correspondence has been held.

Contact: Catherine Marlow

## PRIORITY CATEGORIES

- A** Immediate risk of further rapid deterioration or loss of fabric; no solution agreed.  
**B** Immediate risk of further rapid deterioration or loss of fabric; solution agreed but not yet implemented.  
**C** Slow decay; no solution agreed.


- D** Slow decay; solution agreed but not yet implemented.  
**E** Under repair or in fair to good repair, but no user identified; or under threat of vacancy with no obvious new user (applicable only to buildings capable of beneficial use).

- F** Repair scheme in progress and (where applicable) end use or user identified; or functionally redundant buildings with new use agreed but not yet implemented.

**NOTE**  
 Last year's priority category is shown in brackets (otherwise, New Entry is noted).

## ABBREVIATIONS

CA	Conservation Area
LB	Listed Building
LPA	Local Planning Authority
NP	National Park
RPG	Registered Park and Garden
SM	Scheduled Monument
UA	Unitary Authority
WHS	World Heritage Site



© Historic England

SITE NAME:	<b>Marlborough House, Silverdale Road, Falmouth</b>
DESIGNATION:	Listed Building grade II*
CONDITION:	Poor
OCCUPANCY:	Vacant/not in use
PRIORITY CATEGORY:	F (F)
OWNER TYPE:	Commercial company
LIST ENTRY NUMBER:	1270002

Grade II\* former country house now in suburbs of Falmouth. Building was sold having been vacant and in poor condition. Discussions with the new owner over its repair and use have since taken place. A listed building application for its refurbishment as a single dwelling was made in 2016. A subsequent consent was granted in 2017 and has been completed as of May 2017. Work continues on the property. No further update as of May 2018.

Contact: Catherine Marlow



© Historic England

SITE NAME:	<b>Church of St Ruman, Ruan Major, Grade-Ruan</b>
DESIGNATION:	Listed Building grade I
CONDITION:	Poor
OCCUPANCY:	Vacant/not in use
PRIORITY CATEGORY:	C (C)
OWNER TYPE:	Religious organisation
LIST ENTRY NUMBER:	1141915

Medieval former parish church. Roof removed shortly after closure in 1963. The Diocese has undertaken consolidation to the low walls but not to the tower which has a tree growing out of it at high level. Discussions for the future of the ruin are ongoing.

Contact: Chris Miners 0117 975 1308



© Cornwall Council

SITE NAME:	<b>Cusgarne Manor farmhouse and mounting block to rear, Higher Cusgarne, Gwennap</b>
DESIGNATION:	Listed Building grade II*
CONDITION:	Poor
OCCUPANCY:	Vacant/not in use
PRIORITY CATEGORY:	F (F)
OWNER TYPE:	Private
LIST ENTRY NUMBER:	1140913

Early C17 manor farmhouse, possibly with earlier origins, remodelled in early C18 and preserving important windows from that date. The building had been in decline for a considerable time before being sold at auction in late 2015 in a very dilapidated condition. Discussions have taken place with regards the refurbishment and repair proposals, with particular focus on the traditional scantle slate roof and early sash windows, both being particularly vulnerable. Repairs to the roof and windows were underway in 2017. Ongoing discussions with owners and agents 2018 to verify extent of repairs.

Contact: Catherine Marlow



© Historic England

SITE NAME:	<b>Chapel at Hall, Lanteglos</b>
DESIGNATION:	Scheduled Monument
CONDITION:	Poor
OCCUPANCY:	N/A
PRIORITY CATEGORY:	A (A)
OWNER TYPE:	Private
LIST ENTRY NUMBER:	1004361

Site consists of walls and well-preserved bell turret of a C14 manorial chapel. Re-use as a farm building in the C19 caused modifications to the structure which still retained its original oak wagon roof until the 1960s. Conservation in the 1990s helped to stabilise the structure but now water seeping into the rear wall has built up causing it to become unstable. Scaffolding funded by Historic England in 2015 was urgently needed to save the wall from falling and remedial works were carried out in 2017 to sections of wall. Further long term measures are required to protect the ruin from decay.

Contact: Chris Miners 0117 975 1308



© Cornwall Council

SITE NAME:	<b>13, High Street, Launceston</b>
DESIGNATION:	Listed Building grade II*, CA
CONDITION:	Poor
OCCUPANCY:	Part occupied/part in use
PRIORITY CATEGORY:	A (A)
OWNER TYPE:	Commercial company
LIST ENTRY NUMBER:	1206510

Jettied and timber-framed corner house, prominent on town's market square. Roof structure and upper level party wall in poor condition. Some of the structural work undertaken but condition of building remains serious. A recent application for replacement of an C18 window has been modified by subsequent negotiations to a repair of the existing window. However, there is no sign of comprehensive repairs being undertaken and recent inspection revealed the rear of the building to be in a deteriorating state with plastic sheeting protecting the walls.

Contact: Chris Miners 0117 975 1308

#### PRIORITY CATEGORIES

- A** Immediate risk of further rapid deterioration or loss of fabric; no solution agreed.
- B** Immediate risk of further rapid deterioration or loss of fabric; solution agreed but not yet implemented.
- C** Slow decay; no solution agreed.
- D** Slow decay; solution agreed but not yet implemented.
- E** Under repair or in fair to good repair, but no user identified; or under threat of vacancy with no obvious new user (applicable only to buildings capable of beneficial use).
- F** Repair scheme in progress and (where applicable) end use or user identified; or functionally redundant buildings with new use agreed but not yet implemented.

**NOTE**  
Last year's priority category is shown in brackets (otherwise, New Entry is noted).

#### ABBREVIATIONS

CA	Conservation Area
LB	Listed Building
LPA	Local Planning Authority
NP	National Park
RPG	Registered Park and Garden
SM	Scheduled Monument
UA	Unitary Authority
WHS	World Heritage Site





© Cornwall Council

SITE NAME:	<b>Treffry Viaduct, Luxulyan / Lanlivery</b>
DESIGNATION:	Scheduled Monument, WHS
CONDITION:	Poor
OCCUPANCY:	N/A
PRIORITY CATEGORY:	B (B)
OWNER TYPE:	Charity (heritage)
LIST ENTRY NUMBER:	1007279

Combined viaduct and aqueduct. Granite built ten-arched bridge with a span approximately 200 metres, standing up to 27 metres above the valley floor. Water had been gushing from the leat within the structure, so water flow over the viaduct has been stopped. Leaks became evident at abutments and locations within the main spans of the structure. A solution to the leaking channel has now been agreed. The Cornwall Heritage Trust is working with Historic England to develop an investigation project to finalise the solution to the high level leakage problems of the leats within the viaduct.

Contact: Chris Miners 0117 975 1308



© Historic England

SITE NAME:	<b>Maker Heights Barracks Block, Maker-with-Rame</b>
DESIGNATION:	Listed Building grade II*
CONDITION:	Poor
OCCUPANCY:	Part occupied/part in use
PRIORITY CATEGORY:	B (A)
OWNER TYPE:	Charity (heritage)
LIST ENTRY NUMBER:	1375582

Built 1804-1808 as a barracks for a line of earlier redoubts built to protect Devonport Dockyard in 1782. The two-storey block was altered in the mid C19 when the formerly tile-hung first floor was rebuilt in brick. It is the most complete small garrison barracks from this significant period. Partially repaired and in use as a community art centre. A phased scheme of window repairs is now being undertaken with Historic England grant aid.

Contact: Annie Evans 0117 975 1308



© Historic England

SITE NAME:	<b>Maker Heights Guard House, boundary wall and attached ancillary buildings, Maker-with-Rame</b>
DESIGNATION:	Listed Building grade II*
CONDITION:	Very bad
OCCUPANCY:	Vacant/not in use
PRIORITY CATEGORY:	A (A)
OWNER TYPE:	Private
LIST ENTRY NUMBER:	1329099

Built in 1804-1808 as a barracks for a line of earlier redoubts built to protect Devonport Dockyard in 1782. Altered in mid C19. Guard House in good condition and used as offices but several of the other buildings are in poor to bad condition, in particular the Straw Store, Wash House and Caponier. Now in separate private ownership from the Barrack Block that forms the raison d'etre for this group of buildings.

Contact: Annie Evans 0117 975 1308



© Vickery Holman Ltd

SITE NAME:	<b>Boundary wall to Lanherne Carmelite Convent, Mawgan-in-Pydar</b>
DESIGNATION:	Listed Building grade II*, CA
CONDITION:	Poor
OCCUPANCY:	N/A
PRIORITY CATEGORY:	A (A)
OWNER TYPE:	Religious organisation
LIST ENTRY NUMBER:	1137593

C16 or C17 boundary park wall. Substantial loam bonded random rubble masonry wall almost one metre thick standing up to four metres in places. Neglected, heavily overgrown with ivy and partially collapsed in places. Historic England continues to work with agent to encourage urgent remedial repairs. Condition survey needed to understand and monitor decay and to prioritise repairs.

Contact: Annie Evans 0117 975 1308



© Historic England

SITE NAME:	<b>Remains of Carclew House, Mylor</b>
DESIGNATION:	Listed Building grade II*, RPG grade II, WHS
CONDITION:	Very bad
OCCUPANCY:	Vacant/not in use
PRIORITY CATEGORY:	A (A)
OWNER TYPE:	Private, multiple owners
LIST ENTRY NUMBER:	1160291

The remains of Carclew House are the formal centre of a Registered park and garden also at risk. Started in 1720 by Samuel Kemp, this palladian style house was one of Cornwall's finer C18 country houses but was partly burned down in 1934. It is now a ruin, overgrown and neglected. Vegetation management is now ongoing with a program of repairs in development.

Contact: Chris Miners 0117 975 1308

#### PRIORITY CATEGORIES

- A** Immediate risk of further rapid deterioration or loss of fabric; no solution agreed.  
**B** Immediate risk of further rapid deterioration or loss of fabric; solution agreed but not yet implemented.  
**C** Slow decay; no solution agreed.

- D** Slow decay; solution agreed but not yet implemented.  
**E** Under repair or in fair to good repair, but no user identified; or under threat of vacancy with no obvious new user (applicable only to buildings capable of beneficial use).

- F** Repair scheme in progress and (where applicable) end use or user identified; or functionally redundant buildings with new use agreed but not yet implemented.

**NOTE**  
 Last year's priority category is shown in brackets (otherwise, New Entry is noted).

#### ABBREVIATIONS

CA	Conservation Area
LB	Listed Building
LPA	Local Planning Authority
NP	National Park
RPG	Registered Park and Garden
SM	Scheduled Monument
UA	Unitary Authority
WHS	World Heritage Site



© Historic England

SITE NAME:	<b>Dry sand and green sand shop, Perran Foundry, Perran Wharf, Mylor</b>
DESIGNATION:	Listed Building grade II*, CA, WHS
CONDITION:	Very bad
OCCUPANCY:	N/A
PRIORITY CATEGORY:	F (F)
OWNER TYPE:	Commercial company
LIST ENTRY NUMBER:	1141603

Early to mid C19 mould and casting buildings. This is the main furnace building, an impressive and intact structure. Urgent repairs carried out early 2005. Listed Building Consent and Planning Permission for repair and conversion granted 2008. The buildings have been reroofed but the consented scheme for reuse has not yet been implemented as of May 2018.

Contact: Catherine Marlow



© Historic England

SITE NAME:	<b>Engineers' Shop, Perran Foundry, Perran Wharf, Mylor</b>
DESIGNATION:	Listed Building grade II*, CA, WHS
CONDITION:	Very bad
OCCUPANCY:	N/A
PRIORITY CATEGORY:	D (D)
OWNER TYPE:	Commercial company
LIST ENTRY NUMBER:	1141643

Engineers' shop, boring mill and pattern shop c early-mid C18. Listed Building Consent and Planning Permission for repair and conversion of whole Perran Foundry site granted 2008 and now being implemented in a phased manner. Works as yet have not commenced on site to repair the building as of May 2018 - negotiations are ongoing with agent.

Contact: Catherine Marlow



© Historic England

SITE NAME:	<b>Threshing barn on north side of yard at Trebartha Barton, North Hill</b>
DESIGNATION:	Listed Building grade II*
CONDITION:	Poor
OCCUPANCY:	Vacant/not in use
PRIORITY CATEGORY:	C (New entry)
OWNER TYPE:	Charity (heritage)
LIST ENTRY NUMBER:	1250152

Mid C19 threshing barn forming one side of the farmyard to Trebartha Barton Farm. Two-storey 'E' plan with projecting midstries infilled with first floor lean-to, forming impressive elevation to the yard. Rubble walls with granite dressings. Rag slate covered king post trussed roofs with slate hung infill walls. Slates are slipped or missing causing structural decay. There is harmful vegetation growth. First floor boarding is decayed and unsafe.

Contact: Chris Miners 0117 975 1308




© Historic England

SITE NAME:	<b>Trearne, Padstow</b>
DESIGNATION:	Listed Building grade II*
CONDITION:	Poor
OCCUPANCY:	Vacant/not in use
PRIORITY CATEGORY:	C (C)
OWNER TYPE:	Private
LIST ENTRY NUMBER:	1211508

House, now farmhouse, circa early C17, possibly remodelled in 1660 (datestone) for 'PW'. The house only survives in part and was probably of overall 'H' shaped plan. It has been a tenanted farm for a number of years but a lack of maintenance had left all the buildings in a poor state of repair. The estate which owns Trearne has been granted listed building consent to refurbish the house including much needed repairs, as well as the conversion of farm buildings.

Contact: Catherine Marlow



© Penwith District Council

SITE NAME:	<b>Trinity Methodist Chapel, Chywoone Hill, Newlyn, Penzance</b>
DESIGNATION:	Listed Building grade II*, CA
CONDITION:	Poor
OCCUPANCY:	N/A
PRIORITY CATEGORY:	C (C)
OWNER TYPE:	Religious organisation
LIST ENTRY NUMBER:	1386515

Former Nonconformist Wesleyan chapel c1834, enlarged 1866. One of the most complete early C19 chapels in Cornwall. No longer used for religious worship. It is planned to re-submit a Heritage Lottery Fund bid for multi-purpose community use, However nothing has yet happened and the building remains empty.

Contact: Chris Miners 0117 975 1308

**PRIORITY CATEGORIES**

- A** Immediate risk of further rapid deterioration or loss of fabric; no solution agreed.
- B** Immediate risk of further rapid deterioration or loss of fabric; solution agreed but not yet implemented.
- C** Slow decay; no solution agreed.
- D** Slow decay; solution agreed but not yet implemented.
- E** Under repair or in fair to good repair, but no user identified; or under threat of vacancy with no obvious new user (applicable only to buildings capable of beneficial use).
- F** Repair scheme in progress and (where applicable) end use or user identified; or functionally redundant buildings with new use agreed but not yet implemented.

**NOTE**  
Last year's priority category is shown in brackets (otherwise, New Entry is noted).

**ABBREVIATIONS**

- CA** Conservation Area
- LB** Listed Building
- LPA** Local Planning Authority
- NP** National Park
- RPG** Registered Park and Garden
- SM** Scheduled Monument
- UA** Unitary Authority
- WHS** World Heritage Site



© Cornwall Council

SITE NAME:	<b>Tolgus Calciner, New Portreath Road, Redruth</b>
DESIGNATION:	Scheduled Monument, LB grade II, WHS
CONDITION:	Poor
OCCUPANCY:	Vacant/not in use
PRIORITY CATEGORY:	A (A)
OWNER TYPE:	Mixed, multiple owners
LIST ENTRY NUMBER:	1021240

Remains of a calciner used in the production of arsenic. It has been vacant for many years and is vulnerable with a damaged main roof and a collapsed adjoining tin-roofed extension. The main hipped slate roof of the building has been damaged through vandalism and there is an urgent need for weather proofing.

Contact: Ann Preston-Jones 07917 642388



© Cornwall Council

SITE NAME:	<b>Sara's Foundry, Tolgus Place, Redruth</b>
DESIGNATION:	Listed Building grade II*, WHS
CONDITION:	Very bad
OCCUPANCY:	N/A
PRIORITY CATEGORY:	A (A)
OWNER TYPE:	Private
LIST ENTRY NUMBER:	1142573

C19 and C20 iron foundry and engineering works, containing associated machinery. Buildings continue to deteriorate and are now in a very vulnerable condition. Discussions with Cornwall Council to identify an appropriate strategy to secure the building and prevent further deterioration have continued.

Contact: Chris Miners 0117 975 1308



© Historic England

SITE NAME:	<b>Market House, Market Street, St. Austell</b>
DESIGNATION:	Listed Building grade II*, CA
CONDITION:	Poor
OCCUPANCY:	Part occupied/part in use
PRIORITY CATEGORY:	C (C)
OWNER TYPE:	Charity (non-heritage)
LIST ENTRY NUMBER:	1289697

Large town centre Market House built in 1844. It is formed of a town hall facing the church with an imposing street frontage and with a large glazed market area behind. Leaks and other rainwater system faults to the town hall and especially to the glazed market area are getting steadily worse. Occupancy rates in both areas have fallen as a result. Major repairs to all parts of the building are now needed before the building becomes beyond repair.

Contact: Chris Miners 0117 975 1308



© Cornwall Council

SITE NAME:	<b>Charlestown Methodist Church, Charlestown Road, St. Austell Bay</b>
DESIGNATION:	Listed Building grade II*, CA, WHS
CONDITION:	Very bad
OCCUPANCY:	Vacant/not in use
PRIORITY CATEGORY:	F (B)
OWNER TYPE:	Private
LIST ENTRY NUMBER:	1144292

Former Wesleyan chapel (1827) and attached schoolroom (mid C19), now closed for worship. Listed Building Consent was granted for conversion of the building including two new units in 2013. New units were built but work to chapel and school rooms did not commence. The school room has continued to deterioration. A revised scheme to address the condition of the building was submitted in 2017 and approved in May 2018. Work began to the main body of the chapel in June 2018 with works to the school room expected to commence soon afterwards.

Contact: Rhiannon Rhys 0117 975 0685



© Historic England

SITE NAME:	<b>Engine Sheds, Stack and Turntable, St. Blazey Road, St. Blaise</b>
DESIGNATION:	Listed Building grade II*
CONDITION:	Poor
OCCUPANCY:	Part occupied/part in use
PRIORITY CATEGORY:	C (C)
OWNER TYPE:	Government or agency
LIST ENTRY NUMBER:	1289905

Locomotive turntable associated with adjacent roundhouse is deteriorating through lack of maintenance having been taken out of service in 2002. The roundhouse building is in light industrial use. A community interest group has been formed to develop a project to restore the site and bring it into more sympathetic uses. A Coastal Communities Fund grant was awarded in 2016 to develop the project.

Contact: Simon Hickman 0117 975 0717

**PRIORITY CATEGORIES**

- A** Immediate risk of further rapid deterioration or loss of fabric; no solution agreed.
- B** Immediate risk of further rapid deterioration or loss of fabric; solution agreed but not yet implemented.
- C** Slow decay; no solution agreed.
- D** Slow decay; solution agreed but not yet implemented.
- E** Under repair or in fair to good repair, but no user identified; or under threat of vacancy with no obvious new user (applicable only to buildings capable of beneficial use).
- F** Repair scheme in progress and (where applicable) end use or user identified; or functionally redundant buildings with new use agreed but not yet implemented.

**NOTE**  
Last year's priority category is shown in brackets (otherwise, New Entry is noted).

**ABBREVIATIONS**

- CA** Conservation Area
- LB** Listed Building
- LPA** Local Planning Authority
- NP** National Park
- RPG** Registered Park and Garden
- SM** Scheduled Monument
- UA** Unitary Authority
- WHS** World Heritage Site





© Historic England

SITE NAME:	<b>Hockings House Bible Christian Chapel, St. Cleer</b>
DESIGNATION:	Listed Building grade II*
CONDITION:	Poor
OCCUPANCY:	Vacant/not in use
PRIORITY CATEGORY:	D (D)
OWNER TYPE:	Private
LIST ENTRY NUMBER:	1311103

Chapel dated 1846. Good interior with gallery and original fittings including leaders' pew. Separated from the small Sunday school and damaging partial conversion works preceded its sale in 2012. Lengthy negotiations are currently ongoing with the owner about the possible extent of conversion, although currently no further communication. The building has deteriorated in the interim with its roof falling into a very poor state, with consequential damage occurring to the interior. Listed Building Consent was granted in 2015 for roof repairs, completed in 2017.

Contact: Catherine Marlow



© Cornwall Council

SITE NAME:	<b>Flanking walls and gateway to the bridge over moat about 8 metres east of Old Rectory, Old Rectory Drive, St. Columb Major</b>
DESIGNATION:	Listed Building grade II*
CONDITION:	Very bad
OCCUPANCY:	N/A
PRIORITY CATEGORY:	C (C)
OWNER TYPE:	Private
LIST ENTRY NUMBER:	1144097

Mid C19, part of William White's layout for the Bishop's Palace which became a Rectory and latterly a hotel. Obscured and threatened by dense vegetation. White's wrought iron gate, referred to in the List description, is not at present hung and its whereabouts is unknown. Vegetation clearance has taken place to allow for conservation of the moat.

Contact: Chris Miners 0117 975 1308



© Cornwall Council

SITE NAME:	<b>Old Bishop's Palace, Old Rectory Drive, St. Columb Major</b>
DESIGNATION:	Listed Building grade II*
CONDITION:	Very bad
OCCUPANCY:	Vacant/not in use
PRIORITY CATEGORY:	A (A)
OWNER TYPE:	Commercial company
LIST ENTRY NUMBER:	1144096

1851 by William White. Picturesque Gothic Revival country gentleman's rectory, a classic of the type. In very poor state of repair caused by lack of maintenance, vandalism, vegetation, inappropriate finishes and unlive-in state. Water ingress has resulted in dry rot and damage to historic fabric. Statutory action by Local Planning Authority on hold. Vegetation clearance has taken place and is being maintained.

Contact: Chris Miners 0117 975 1308



© Cornwall Council

SITE NAME:	<b>Calf House at Lithiack and stable adjacent to north, Port Eliot Estate, St. Germans</b>
DESIGNATION:	Listed Building grade II*, RPG grade I
CONDITION:	Poor
OCCUPANCY:	Occupied/in use
PRIORITY CATEGORY:	C (C)
OWNER TYPE:	Private
LIST ENTRY NUMBER:	1140518

Late C18/early C19 estate agricultural building. Attributed to Soane for the Port Eliot Estate. In low key use but condition remains very poor. Currently tenanted by a roofing company who are undertaking localised repairs. Condition improving.

Contact: Annie Evans 0117 975 1308



© Historic England

SITE NAME:	<b>Little Trethewey Methodist Chapel, Little Trethewey, St. Levan</b>
DESIGNATION:	Listed Building grade II*
CONDITION:	Very bad
OCCUPANCY:	Vacant/not in use
PRIORITY CATEGORY:	A (A)
OWNER TYPE:	Private
LIST ENTRY NUMBER:	1311918

Built as Wesleyan Chapel in 1868. Small chapel with stuccoed Italianate front. Modest and complete interior with closed box pews. The chapel is in a bad condition with holes in the roof. The downpipes are blocked and external render is failing. Front gable is unstable and resulted in damage to the interior. Chapel closed April 2013. The condition continues to deteriorate. Historic England grant-aided repairs in 2015 that covered the roof with a temporary sheet covering. The chapel was then put on the market and there has been no change since.

Contact: Chris Miners 0117 975 1308

**PRIORITY CATEGORIES**

- A** Immediate risk of further rapid deterioration or loss of fabric; no solution agreed.
- B** Immediate risk of further rapid deterioration or loss of fabric; solution agreed but not yet implemented.
- C** Slow decay; no solution agreed.

- D** Slow decay; solution agreed but not yet implemented.
- E** Under repair or in fair to good repair, but no user identified; or under threat of vacancy with no obvious new user (applicable only to buildings capable of beneficial use).

- F** Repair scheme in progress and (where applicable) end use or user identified; or functionally redundant buildings with new use agreed but not yet implemented.

**NOTE**  
Last year's priority category is shown in brackets (otherwise, New Entry is noted).

**ABBREVIATIONS**

- CA** Conservation Area
- LB** Listed Building
- LPA** Local Planning Authority
- NP** National Park
- RPG** Registered Park and Garden
- SM** Scheduled Monument
- UA** Unitary Authority
- WHS** World Heritage Site



© Historic England

SITE NAME:	<b>Gunpowder works at Kennall Vale, Stithians / St. Gluvias</b>
DESIGNATION:	Scheduled Monument, 9 LBs, WHS
CONDITION:	Poor
OCCUPANCY:	Vacant/not in use
PRIORITY CATEGORY:	B (B)
OWNER TYPE:	Charity (non-heritage)
LIST ENTRY NUMBER:	1020143

This large scheduled area is centred on a steep sided, wooded valley, which contains remains of ruined buildings, mills, leats and bridges associated with a C19 gunpowder works. After years of abandonment, the many ruined structures on the site are at risk from tree and vegetation growth, water and footpath erosion and collapse. Recently, the most 'at risk' structures and leats were consolidated through a Natural England Stewardship scheme but there remain many outstanding management needs.

Contact: Ann Preston-Jones 07917 642388



© Historic England

SITE NAME:	<b>Holmbush Mine: Windsor Lane rotative engine house with adjacent boiler house, loadings and platform, Stokeclimsland</b>
DESIGNATION:	Scheduled Monument, LB grade II, WHS
CONDITION:	Very bad
OCCUPANCY:	Vacant/not in use
PRIORITY CATEGORY:	C (C)
OWNER TYPE:	Crown
LIST ENTRY NUMBER:	1020327

This is a substantial mine engine house in deteriorating condition. The building is densely covered in ivy and surrounded by trees. The roof is mostly collapsed but still retains a few slates and roof timbers which are vulnerable to further damage. Timber fittings are deteriorated and rotten. Arched window openings have slipped bricks.

Contact: Ann Preston-Jones 07917 642388



© Historic England

SITE NAME:	<b>Part of the china clay works known as Wheal Martyn, Treverbyn</b>
DESIGNATION:	Scheduled Monument
CONDITION:	Poor
OCCUPANCY:	Part occupied/part in use
PRIORITY CATEGORY:	B (B)
OWNER TYPE:	Commercial company
LIST ENTRY NUMBER:	1003265

Site includes well preserved remains of china clay processing works displayed as part of a museum. The complex includes a range of features, including drying sheds, water wheels, settling tanks, machinery. It is maintained to a basic level with repairs undertaken as needed but there has been little capital investment in the site for a long time. However a Conservation Management Plan and structural survey recently prepared for the site have identified a number of significant weaknesses in the structures and this has led to an application to the HLF to repair and restore one of the big driers.

Contact: Ann Preston-Jones 07917 642388



© Historic England

SITE NAME:	<b>Wesleyan Chapel, Porkellis, Wendron</b>
DESIGNATION:	Listed Building grade II*, WHS
CONDITION:	Poor
OCCUPANCY:	Part occupied/part in use
PRIORITY CATEGORY:	F (F)
OWNER TYPE:	Other not for profit group
LIST ENTRY NUMBER:	1162569

Former Wesleyan Methodist chapel, built 1866. The congregation has moved into the Sunday school and the chapel was sold to a private buyer. New owner has addressed the most serious roof leaks and obtained Listed Building Consent for conversion to residential use from Cornwall Council. The repairs are ongoing.

Contact: Chris Miners 0117 975 1308



© Historic England

SITE NAME:	<b>Church of St Protus and St Hyacinth, Blisland</b>
DESIGNATION:	Listed Place of Worship grade I, CA
CONDITION:	Poor
PRIORITY CATEGORY:	C (C)
OWNER TYPE:	Religious organisation
LIST ENTRY NUMBER:	1142367

Large parish church on the south of the village green, high on the edge of Bodmin Moor. Three aisles, C15 formed from C12 cruciform plan and with projecting south transept and north tower. Rubble stone walling for the early work and granite ashlar for the later. Restored by FC Eden 1896. Graduated Cornish slate roofs. Internal damp problems persist although rainwater goods have been repaired.

Contact: Chris Miners 0117 975 1308

#### PRIORITY CATEGORIES

- A** Immediate risk of further rapid deterioration or loss of fabric; no solution agreed.  
**B** Immediate risk of further rapid deterioration or loss of fabric; solution agreed but not yet implemented.  
**C** Slow decay; no solution agreed.

- D** Slow decay; solution agreed but not yet implemented.  
**E** Under repair or in fair to good repair, but no user identified; or under threat of vacancy with no obvious new user (applicable only to buildings capable of beneficial use).

- F** Repair scheme in progress and (where applicable) end use or user identified; or functionally redundant buildings with new use agreed but not yet implemented.

**NOTE**  
 Last year's priority category is shown in brackets (otherwise, New Entry is noted).

#### ABBREVIATIONS

CA	Conservation Area
LB	Listed Building
LPA	Local Planning Authority
NP	National Park
RPG	Registered Park and Garden
SM	Scheduled Monument
UA	Unitary Authority
WHS	World Heritage Site



© Historic England

SITE NAME:	<b>Church of St Breaca, Churchtown, Breage</b>
DESIGNATION:	Listed Place of Worship grade I, CA, WHS
CONDITION:	Poor
PRIORITY CATEGORY:	B (B)
OWNER TYPE:	Religious organisation
LIST ENTRY NUMBER:	I 158264

Large rural parish church. Three parallel aisles with a three-stage west tower, projecting south porch, and north and south chapels. Rebuilt c 1466 mostly in granite ashlar. Slate roofs. Crenellated tower parapets with large corner pinnacles corbelled out. Tower has C19 roof with unlined parapet gutters draining to gargoyle shoots. Steeplejack survey shows two of the pinnacles are in urgent need of stabilisation. A Heritage Lottery Fund Grant application for the repair has been developed.

Contact: Chris Miners 01 17 975 1308



© Historic England

SITE NAME:	<b>Church of St Julitta, Lanteglos, Camelford</b>
DESIGNATION:	Listed Place of Worship grade I
CONDITION:	Very bad
PRIORITY CATEGORY:	D (D)
OWNER TYPE:	Religious organisation
LIST ENTRY NUMBER:	I 142729

Large rural parish church, historically serving Camelford two miles to the east. Norman origins with rubble stone nave, chancel and north transept. Slate walled west tower added in C14 and the granite ashlar south aisle and porch added C15. Restored by JP St Aubyn. Cornish rag slate roofs. There is excessive vegetation growth in the damp walls on the north side. The slates have slipped and fractured. The gutters are under-sized, leaking and part fallen and there are symptoms of valley gutter leaks. A Heritage Lottery Fund Grant has been successfully applied for and been developed.

Contact: Chris Miners 01 17 975 1308



© Historic England

SITE NAME:	<b>Church of St Crewen, Crowan</b>
DESIGNATION:	Listed Place of Worship grade II*
CONDITION:	Poor
PRIORITY CATEGORY:	C (C)
OWNER TYPE:	Religious organisation
LIST ENTRY NUMBER:	I 160230

Large rural parish church in the centre of a small village. Cornish three-aisle church with a tall west tower. C14 and C15 restored 1872, with a C20 south organ chamber. All granite ashlar and Cornish slate roofs. The rainwater system has had some repair. A leaking valley gutter has caused interior damage.

Contact: Chris Miners 01 17 975 1308



© Historic England

SITE NAME:	<b>Church of St Cuby, Cuby</b>
DESIGNATION:	Listed Place of Worship grade I, CA
CONDITION:	Poor
PRIORITY CATEGORY:	C (C)
OWNER TYPE:	Religious organisation
LIST ENTRY NUMBER:	I 291868

Small parish church. The tower is C14, of slate. The rest of the church is of rubble with granite dressings and has medieval origins but mostly displays the 1828 rebuilding with the 1899 St Aubyn restoration. Cornish slate roofs. The church is in fair condition overall but the tower has major problems with its drainage resulting in a wet north wall with harmful excessive vegetation growth.

Contact: Chris Miners 01 17 975 1308



© Historic England

SITE NAME:	<b>Church of St Michael, Penwerris, Falmouth</b>
DESIGNATION:	Listed Place of Worship grade II, CA
CONDITION:	Very bad
PRIORITY CATEGORY:	C (C)
OWNER TYPE:	Religious organisation
LIST ENTRY NUMBER:	I 269974

A large suburban parish church fronting the estuary north of Falmouth. It was built in 1827 to the design of R Grout and has remained substantially unaltered since. A Heritage Lottery Fund and Historic England Repair Grant for Places of Worship was offered for roof repairs and this was completed in 2012. However, work is still needed to the timber windows which are progressively decaying and the building has been subject to heritage crime.

Contact: Chris Miners 01 17 975 1308

#### PRIORITY CATEGORIES

- A** Immediate risk of further rapid deterioration or loss of fabric; no solution agreed.
- B** Immediate risk of further rapid deterioration or loss of fabric; solution agreed but not yet implemented.
- C** Slow decay; no solution agreed.
- D** Slow decay; solution agreed but not yet implemented.
- E** Under repair or in fair to good repair, but no user identified; or under threat of vacancy with no obvious new user (applicable only to buildings capable of beneficial use).
- F** Repair scheme in progress and (where applicable) end use or user identified; or functionally redundant buildings with new use agreed but not yet implemented.

**NOTE**  
Last year's priority category is shown in brackets (otherwise, New Entry is noted).

#### ABBREVIATIONS

CA	Conservation Area
LB	Listed Building
LPA	Local Planning Authority
NP	National Park
RPG	Registered Park and Garden
SM	Scheduled Monument
UA	Unitary Authority
WHS	World Heritage Site





© Historic England

SITE NAME:	<b>Church of St Grade, Grade-Ruan</b>
DESIGNATION:	Listed Place of Worship grade I
CONDITION:	Poor
PRIORITY CATEGORY:	A (New entry)
OWNER TYPE:	Religious organisation
LIST ENTRY NUMBER:	1141938

Small church in an isolated site. Plan of tower, nave and east chancel. C14 origins. The roof needs repair and the tower has excessive damp and vegetation growth.

Contact: Chris Miners 0117 975 1308



© Historic England

SITE NAME:	<b>Church of St Rumon, Ruan Minor, Grade-Ruan</b>
DESIGNATION:	Listed Place of Worship grade II*
CONDITION:	Poor
PRIORITY CATEGORY:	C (New entry)
OWNER TYPE:	Religious organisation
LIST ENTRY NUMBER:	1141916

Small church at the edge of a small village. Plan of west tower, nave with north aisle and higher east chancel. Granite rubble walls and slate roofs. Rainwater system faults are causing serious damp ingress problems within the church.

Contact: Chris Miners 0117 975 1308



© Historic England

SITE NAME:	<b>Church of St Hydroc, Lanhydrock Park, Lanhydrock</b>
DESIGNATION:	Listed Place of Worship grade I, RPG grade II*
CONDITION:	Poor
PRIORITY CATEGORY:	C (C)
OWNER TYPE:	Religious organisation
LIST ENTRY NUMBER:	1158013

Small parish church sited in Lanhydrock Park estate. Granite walled with a slate roof and a simple three-aisle plan with a west tower and south porch. The roofs need essential repairs.

Contact: Chris Miners 0117 975 1308



© Historic England

SITE NAME:	<b>Church of St Nivet, Lanivet</b>
DESIGNATION:	Listed Place of Worship grade I
CONDITION:	Poor
PRIORITY CATEGORY:	C (C)
OWNER TYPE:	Religious organisation
LIST ENTRY NUMBER:	1158241

Large Anglican parish church in the centre of a large village. Classic Cornish pattern plan of three aisles with tall west tower. Granite and slate roofed mostly C15. The rainwater system is under-sized, rusted and part displaced. High level stonework needs repair and some roofs need reslating.

Contact: Chris Miners 0117 975 1308



© Historic England

SITE NAME:	<b>Church of St Stephen, St Stephen's Hill, Launceston</b>
DESIGNATION:	Listed Place of Worship grade I, CA
CONDITION:	Poor
PRIORITY CATEGORY:	A (A)
OWNER TYPE:	Religious organisation
LIST ENTRY NUMBER:	1297830

Large urban parish church and the mother church for Launceston. Norman core with many additions finishing with the C16 tower. Restored 1883. Granite ashlar tower and outer walls to the west and south, the rest slatestone rubble with granite or greenstone dressings. The roof leaks and needs extensive renewal and repair.

Contact: Chris Miners 0117 975 1308

#### PRIORITY CATEGORIES

- A** Immediate risk of further rapid deterioration or loss of fabric; no solution agreed.
- B** Immediate risk of further rapid deterioration or loss of fabric; solution agreed but not yet implemented.
- C** Slow decay; no solution agreed.
- D** Slow decay; solution agreed but not yet implemented.
- E** Under repair or in fair to good repair, but no user identified; or under threat of vacancy with no obvious new user (applicable only to buildings capable of beneficial use).
- F** Repair scheme in progress and (where applicable) end use or user identified; or functionally redundant buildings with new use agreed but not yet implemented.

**NOTE**  
Last year's priority category is shown in brackets (otherwise, New Entry is noted).

#### ABBREVIATIONS

CA	Conservation Area
LB	Listed Building
LPA	Local Planning Authority
NP	National Park
RPG	Registered Park and Garden
SM	Scheduled Monument
UA	Unitary Authority
WHS	World Heritage Site



© Historic England

SITE NAME:	<b>Church of the English Martyrs and attached walls and steps, St Stephen's Hill, Launceston</b>
DESIGNATION:	Listed Place of Worship grade II*, CA
CONDITION:	Poor
PRIORITY CATEGORY:	C (C)
OWNER TYPE:	Religious organisation
LIST ENTRY NUMBER:	1297829

Small Roman Catholic parish church designed by Arthur Langdon in a blend of Byzantine and Romanesque styles. It was built in 1911 and constructed of dressed stones including Slate stone and Polyphant stone, to give a polychrome effect. The Polyphant stone masonry is now decaying badly. The roofs now need urgent repair as they are leaking.

Contact: Chris Miners 0117 975 1308



© Historic England

SITE NAME:	<b>Church of St Martin, Lewannick</b>
DESIGNATION:	Listed Place of Worship grade II*
CONDITION:	Poor
PRIORITY CATEGORY:	A (A)
OWNER TYPE:	Religious organisation
LIST ENTRY NUMBER:	1277508

Small parish church with tall tower. Plan of three parallel aisles with opposing north and south gabled porches and a west tower. Mostly granite ashlar with slate roofs. Extensively rebuilt late C19. The tower has serious faults at high level on the north side. The bell opening and the parapet above have serious structural faults. A crack on the projecting stair turret appears to be active.

Contact: Chris Miners 0117 975 1308



© Historic England

SITE NAME:	<b>Church of St Torney, North Hill</b>
DESIGNATION:	Listed Place of Worship grade I
CONDITION:	Poor
PRIORITY CATEGORY:	C (C)
OWNER TYPE:	Religious organisation
LIST ENTRY NUMBER:	1249982

Large parish church on the eastern edge of Bodmin Moor. There are structural problems in the tower where the floors are unsafe for use. The rainwater goods are rusted and leaking. There are major damp problems in the east end and structural problems in the tower.

Contact: Chris Miners 0117 975 1308



© Historic England

SITE NAME:	<b>Church of St Denis, North Tamerton</b>
DESIGNATION:	Listed Place of Worship grade I
CONDITION:	Poor
PRIORITY CATEGORY:	C (C)
OWNER TYPE:	Religious organisation
LIST ENTRY NUMBER:	1142437

A parish church set in a hillside churchyard. Plan of twin aisles with south porch, north vestry and west tower. Early C15 with C19 north vestry added in 1875 restoration. Rubble stone with granite dressings, complete ashlar tower and porch. Cornish slate roofs, some pitches rag slate. The rainwater goods are in poor condition and the slate roofs have slipped with fractured slates needing replacement.

Contact: Chris Miners 0117 975 1308



© Historic England

SITE NAME:	<b>Church of St Mary, Sheviock</b>
DESIGNATION:	Listed Place of Worship grade I, CA
CONDITION:	Poor
PRIORITY CATEGORY:	D (New entry)
OWNER TYPE:	Religious organisation
LIST ENTRY NUMBER:	1140579

Large parish church in the centre of a small village. Twin aisle plan with a transept and a slender west tower. This tower has a thin spire which has severe wet ingress problems through open joints and eroded stonework. This damp has caused decay in the timber floors of the tower below. There is also fallen plaster from the nave ceiling.

Contact: Chris Miners 0117 975 1308

**PRIORITY CATEGORIES**

- A** Immediate risk of further rapid deterioration or loss of fabric; no solution agreed.
- B** Immediate risk of further rapid deterioration or loss of fabric; solution agreed but not yet implemented.
- C** Slow decay; no solution agreed.
- D** Slow decay; solution agreed but not yet implemented.
- E** Under repair or in fair to good repair, but no user identified; or under threat of vacancy with no obvious new user (applicable only to buildings capable of beneficial use).
- F** Repair scheme in progress and (where applicable) end use or user identified; or functionally redundant buildings with new use agreed but not yet implemented.

**NOTE**  
Last year's priority category is shown in brackets (otherwise, New Entry is noted).

**ABBREVIATIONS**

- CA** Conservation Area
- LB** Listed Building
- LPA** Local Planning Authority
- NP** National Park
- RPG** Registered Park and Garden
- SM** Scheduled Monument
- UA** Unitary Authority
- WHS** World Heritage Site



© Historic England

SITE NAME:	<b>Church of St Mary, St Blazey Gate, St. Blaise</b>
DESIGNATION:	Listed Place of Worship grade II*
CONDITION:	Poor
PRIORITY CATEGORY:	B (B)
OWNER TYPE:	Religious organisation
LIST ENTRY NUMBER:	1212089

Rural parish church built in 1844 by GE Street in the early Gothic style. Local stone rubble with Pentewan stone dressings. Plan of nave/chancel and a south aisle with a projecting tower and spire. The tower and spire have structural defects that date back to poor initial design with the spire shedding stonework. A Heritage Lottery Fund Grant for Places of Worship has been awarded for which work is soon to start.

Contact: Chris Miners 0117 975 1308



© Historic England

SITE NAME:	<b>St Buryan Church, St. Buryan</b>
DESIGNATION:	Listed Place of Worship grade I, CA
CONDITION:	Poor
PRIORITY CATEGORY:	C (C)
OWNER TYPE:	Religious organisation
LIST ENTRY NUMBER:	1327526

A large three-aisled church with a tall tower that is a famous maritime landmark. The valley gutters were leaking, causing active decay to the wall heads above the internal arcades. A Heritage Lottery Fund and Historic England Repair Grant for Places of Worship was given to renew the valley gutters and repair the inner slate roof slopes, and that repair work was undertaken in 2012. The tower roof remains in poor condition.

Contact: Chris Miners 0117 975 1308



© Historic England

SITE NAME:	<b>Methodist Church (former Wesleyan Chapel), Chapel Road, St. Just</b>
DESIGNATION:	Listed Place of Worship grade II*, CA, WHS
CONDITION:	Poor
PRIORITY CATEGORY:	C (C)
OWNER TYPE:	Religious organisation
LIST ENTRY NUMBER:	1143291

Large and prominent chapel at the edge of the small town of St Just. Granite walled with slate roof. Generally plain with large multi-paned arch headed windows but with a grand portico on the street front. Complete galleried interior. Serious rain ingress is affecting the interior especially around the organ chamber at the back end, together with falls of gutters. Some repairs to this area have now taken place.

Contact: Chris Miners 0117 975 1308



© Historic England

SITE NAME:	<b>Parish Church of St Just, Church Street, St. Just</b>
DESIGNATION:	Listed Place of Worship grade II, CA, WHS
CONDITION:	Poor
PRIORITY CATEGORY:	D (C)
OWNER TYPE:	Religious organisation
LIST ENTRY NUMBER:	1159637

Large parish church in the centre of the most westerly town in England. Classic Cornish pattern church of three aisles and a tall west tower. C13 cruciform church remodelled in the early C15 creating the outer aisles and tower. C19 restoration created the current roofs. All of granite ashlar with Cornish slate roofs. The slate roofs are failing and have caused the fall of ceiling plaster. Rainwater goods are rusted and failing. A Heritage Lottery Fund Grant for Places of Worship has been awarded and the project is in development.

Contact: Chris Miners 0117 975 1308



© Historic England

SITE NAME:	<b>Church of St Pynnochus, St. Pinnock</b>
DESIGNATION:	Listed Place of Worship grade I
CONDITION:	Poor
PRIORITY CATEGORY:	C (C)
OWNER TYPE:	Religious organisation
LIST ENTRY NUMBER:	1140308

Small parish church. Norman cruciform origins with C15 north aisle and nave rebuilds, the tower of C14, C16 south porch. Coursed rubble with granite dressings. Cornish slated roofs with some slates slipped. Damp tower with much vegetation growth and problem downpipe on the north side. The church faces formal closure for worship.

Contact: Chris Miners 0117 975 1308

#### PRIORITY CATEGORIES

- A** Immediate risk of further rapid deterioration or loss of fabric; no solution agreed.
- B** Immediate risk of further rapid deterioration or loss of fabric; solution agreed but not yet implemented.
- C** Slow decay; no solution agreed.
- D** Slow decay; solution agreed but not yet implemented.
- E** Under repair or in fair to good repair, but no user identified; or under threat of vacancy with no obvious new user (applicable only to buildings capable of beneficial use).
- F** Repair scheme in progress and (where applicable) end use or user identified; or functionally redundant buildings with new use agreed but not yet implemented.

**NOTE**  
Last year's priority category is shown in brackets (otherwise, New Entry is noted).

#### ABBREVIATIONS

CA	Conservation Area
LB	Listed Building
LPA	Local Planning Authority
NP	National Park
RPG	Registered Park and Garden
SM	Scheduled Monument
UA	Unitary Authority
WHS	World Heritage Site





© Historic England

SITE NAME:	<b>Church of St Stephen, St. Stephen-in-Brannel</b>
DESIGNATION:	Listed Place of Worship grade I
CONDITION:	Poor
PRIORITY CATEGORY:	B (B)
OWNER TYPE:	Religious organisation
LIST ENTRY NUMBER:	1137033

Large parish church. Classic Cornish plan of three parallel ranges with a west tower and south porch. C12 origins and developed in the C15 and C19 restorations. Granite walls and sized Cornish slates, with ragslates on the outer pitches. The porch roof and the south outer pitch had sufficient slippage to need replacement. The south valley gutter arcade plate had dry rot from a former leak. The tower roof had stress cracking. A Heritage Lottery Fund Grant for Places of Worship was awarded, and repair work was completed in 2016. More faults on the north roof slopes still keep the church at risk.

Contact: Chris Miners 0117 975 1308



© Historic England

SITE NAME:	<b>Church of St Gregory, Treneglos</b>
DESIGNATION:	Listed Place of Worship grade II*
CONDITION:	Fair
PRIORITY CATEGORY:	F (B)
OWNER TYPE:	Religious organisation
LIST ENTRY NUMBER:	1310214

Small parish church high on the North Cornish plateau. Two aisles and a high west tower are from the C15, heavily restored 1858. Tower rebuilt 1871. A Listed Places of Worship Roof Repair Grant was awarded in 2016 for roof and rainwater repairs. However the outer roof slopes and the timber floor of the tower still need urgent repair.

Contact: Chris Miners 0117 975 1308



© Historic England

SITE NAME:	<b>Church of St Werburgh, Warbstow</b>
DESIGNATION:	Listed Place of Worship grade II*
CONDITION:	Poor
PRIORITY CATEGORY:	C (C)
OWNER TYPE:	Religious organisation
LIST ENTRY NUMBER:	1161531

Small parish church. Nave and chancel of Norman origin and of rubblestone, coursed slate tower and granite ashlar north aisle added in C15 and north porch in 1601. Restored 1861. Cornish slate roofs which have slipped slates, especially the porch. Rainwater system needs overhaul and there is harmful vegetation growth.

Contact: Chris Miners 0117 975 1308



© Historic England

SITE NAME:	<b>Church of St Gwendron, Wendron</b>
DESIGNATION:	Listed Place of Worship grade I, WHS
CONDITION:	Poor
PRIORITY CATEGORY:	C (C)
OWNER TYPE:	Religious organisation
LIST ENTRY NUMBER:	1328447

Small rural parish church. Plan of nave/chancel with south aisle and north transept with west tower. C13 origins and restored 1868. Granite walls with slate roofs. The tower roof together with the outer roof pitches and the valley gutters are in a poor condition. The rainwater system and the low level drainage also need renewal. A Heritage Lottery Fund Grant for Places of Worship has been awarded which is in development.

Contact: Chris Miners 0117 975 1308



© Historic England

SITE NAME:	<b>Parish Church of St Anne, Whitstone Head, Whitstone</b>
DESIGNATION:	Listed Place of Worship grade I
CONDITION:	Poor
PRIORITY CATEGORY:	C (C)
OWNER TYPE:	Religious organisation
LIST ENTRY NUMBER:	1142426

Large parish church with a C13 core with C15 upper tower and three-aisle plan. The porch and the chancel originate from the 1882 restoration. Mostly slatestone rubble with granite dressings. Cornish slate roofs. In fair condition overall but very bad damp in the tower due to a leaking downpipe on the north side. Unguttered pitches on the north and south eaves. Slates are starting to slip from the roof pitches.

Contact: Chris Miners 0117 975 1308

**PRIORITY CATEGORIES**

- A** Immediate risk of further rapid deterioration or loss of fabric; no solution agreed.
- B** Immediate risk of further rapid deterioration or loss of fabric; solution agreed but not yet implemented.
- C** Slow decay; no solution agreed.
- D** Slow decay; solution agreed but not yet implemented.
- E** Under repair or in fair to good repair, but no user identified; or under threat of vacancy with no obvious new user (applicable only to buildings capable of beneficial use).
- F** Repair scheme in progress and (where applicable) end use or user identified; or functionally redundant buildings with new use agreed but not yet implemented.

**NOTE**  
Last year's priority category is shown in brackets (otherwise, New Entry is noted).

**ABBREVIATIONS**

- CA** Conservation Area
- LB** Listed Building
- LPA** Local Planning Authority
- NP** National Park
- RPG** Registered Park and Garden
- SM** Scheduled Monument
- UA** Unitary Authority
- WHS** World Heritage Site

SITE NAME:	Deserted medieval settlement and field system with incorporated prehistoric settlement and field system and post-medieval farmhouse north west of Tresibbet Farm, Altarnun		
DESIGNATION:	Scheduled Monument	LIST ENTRY NUMBER:	1007775
CONDITION:	Generally unsatisfactory with major localised problems	TREND:	Declining
PRINCIPAL VULNERABILITY:	Scrub/tree growth	NEW ENTRY?:	No
OWNER TYPE:	Private	CONTACT:	Ann Preston-Jones 07917 642388
SITE NAME:	Prehistoric coaxial field system, incorporated and adjacent hut circles, stone setting, linear boundaries and medieval settlement on Fox Tor and Treburland Farm, Altarnun		
DESIGNATION:	Scheduled Monument	LIST ENTRY NUMBER:	1008245
CONDITION:	Generally unsatisfactory with major localised problems	TREND:	Declining
PRINCIPAL VULNERABILITY:	Stock erosion - extensive	NEW ENTRY?:	No
OWNER TYPE:	Private, multiple owners	CONTACT:	Ann Preston-Jones 07917 642388
SITE NAME:	Prehistoric irregular field system and hut circle settlement with adjacent medieval regular field system and deserted settlement south east of Tresibbet Farm, Altarnun		
DESIGNATION:	Scheduled Monument	LIST ENTRY NUMBER:	1007776
CONDITION:	Generally unsatisfactory with major localised problems	TREND:	Stable
PRINCIPAL VULNERABILITY:	Scrub/tree growth	NEW ENTRY?:	No
OWNER TYPE:	Private, multiple owners	CONTACT:	Ann Preston-Jones 07917 642388
SITE NAME:	Prehistoric stone alignment 1 kilometre SSE of Eastmoorgate, Altarnun		
DESIGNATION:	Scheduled Monument	LIST ENTRY NUMBER:	1012228
CONDITION:	Generally unsatisfactory with major localised problems	TREND:	Declining
PRINCIPAL VULNERABILITY:	Stock erosion - moderate	NEW ENTRY?:	No
OWNER TYPE:	Mixed, multiple owners	CONTACT:	Ann Preston-Jones 07917 642388
SITE NAME:	Nine Stones stone circle 1.03 kilometres NNW of Bowhayland Farm, Altarnun / North Hill		
DESIGNATION:	Scheduled Monument	LIST ENTRY NUMBER:	1008631
CONDITION:	Generally unsatisfactory with major localised problems	TREND:	Stable
PRINCIPAL VULNERABILITY:	Stock erosion - extensive	NEW ENTRY?:	No
OWNER TYPE:	Private, multiple owners	CONTACT:	Ann Preston-Jones 07917 642388
SITE NAME:	Scaesdon Fort, Antony		
DESIGNATION:	Scheduled Monument and Listed Building grade II	LIST ENTRY NUMBER:	1004347 and 1140707
CONDITION:	Generally satisfactory but with significant localised problems	TREND:	Improving
PRINCIPAL VULNERABILITY:	Scrub/tree growth	NEW ENTRY?:	No
OWNER TYPE:	Government or agency	CONTACT:	Annie Evans 0117 975 1308
SITE NAME:	Hut circle group and enclosure north east of Carwen, Blisland		
DESIGNATION:	Scheduled Monument	LIST ENTRY NUMBER:	1004659
CONDITION:	Extensive significant problems	TREND:	Declining
PRINCIPAL VULNERABILITY:	Scrub/tree growth	NEW ENTRY?:	No
OWNER TYPE:	Private	CONTACT:	Ann Preston-Jones 07917 642388

## PRIORITY CATEGORIES

- A** Immediate risk of further rapid deterioration or loss of fabric; no solution agreed.  
**B** Immediate risk of further rapid deterioration or loss of fabric; solution agreed but not yet implemented.  
**C** Slow decay; no solution agreed.

- D** Slow decay; solution agreed but not yet implemented.  
**E** Under repair or in fair to good repair, but no user identified; or under threat of vacancy with no obvious new user (applicable only to buildings capable of beneficial use).

- F** Repair scheme in progress and (where applicable) end use or user identified; or functionally redundant buildings with new use agreed but not yet implemented.

**NOTE**  
 Last year's priority category is shown in brackets (otherwise, New Entry is noted).

## ABBREVIATIONS

CA	Conservation Area
LB	Listed Building
LPA	Local Planning Authority
NP	National Park
RPG	Registered Park and Garden
SM	Scheduled Monument
UA	Unitary Authority
WHS	World Heritage Site

SITE NAME:	<b>Peverells Cross, Blisland</b>		
DESIGNATION:	Scheduled Monument	LIST ENTRY NUMBER:	1006641
CONDITION:	Generally unsatisfactory with major localised problems	TREND:	Stable
PRINCIPAL VULNERABILITY:	Other	NEW ENTRY?:	No
OWNER TYPE:	Government or agency	CONTACT:	Ann Preston-Jones 07917 642388
SITE NAME:	<b>Castle Pencaire hillfort, two rounds and a field system, Tregonning Hill, Breage / Germoe</b>		
DESIGNATION:	Scheduled Monument, LB grade II, CA, WHS	LIST ENTRY NUMBER:	1007293
CONDITION:	Generally unsatisfactory with major localised problems	TREND:	Declining
PRINCIPAL VULNERABILITY:	Scrub/tree growth	NEW ENTRY?:	No
OWNER TYPE:	Private	CONTACT:	Ann Preston-Jones 07917 642388
SITE NAME:	<b>Group of round barrows south east of Middle Taphouse, Broadoak</b>		
DESIGNATION:	Scheduled Monument, RB	LIST ENTRY NUMBER:	1004433
CONDITION:	Extensive significant problems	TREND:	Declining
PRINCIPAL VULNERABILITY:	Arable ploughing	NEW ENTRY?:	No
OWNER TYPE:	Private	CONTACT:	Daniel Bashford 07824 103102
SITE NAME:	<b>Group of round barrows south of Penadlake, Broadoak</b>		
DESIGNATION:	Scheduled Monument	LIST ENTRY NUMBER:	1004436
CONDITION:	Generally satisfactory but with significant localised problems	TREND:	Declining
PRINCIPAL VULNERABILITY:	Arable clipping	NEW ENTRY?:	No
OWNER TYPE:	Commercial company	CONTACT:	Daniel Bashford 07824 103102
SITE NAME:	<b>Round barrows west of West Taphouse, Broadoak</b>		
DESIGNATION:	Scheduled Monument	LIST ENTRY NUMBER:	1004617
CONDITION:	Generally satisfactory but with significant localised problems	TREND:	Declining
PRINCIPAL VULNERABILITY:	Arable clipping	NEW ENTRY?:	No
OWNER TYPE:	Private	CONTACT:	Daniel Bashford 07824 103102
SITE NAME:	<b>Two round barrows north west of Middle Taphouse, Broadoak</b>		
DESIGNATION:	Scheduled Monument	LIST ENTRY NUMBER:	1003077
CONDITION:	Extensive significant problems	TREND:	Declining
PRINCIPAL VULNERABILITY:	Arable ploughing	NEW ENTRY?:	No
OWNER TYPE:	Private, multiple owners	CONTACT:	Daniel Bashford 07824 103102
SITE NAME:	<b>Round barrow 310 yards (280 metres) south of Kilmansag, Broadoak / St. Pinnock</b>		
DESIGNATION:	Scheduled Monument	LIST ENTRY NUMBER:	1004434
CONDITION:	Generally satisfactory but with significant localised problems	TREND:	Declining
PRINCIPAL VULNERABILITY:	Scrub/tree growth	NEW ENTRY?:	No
OWNER TYPE:	Private, multiple owners	CONTACT:	Daniel Bashford 07824 103102

## PRIORITY CATEGORIES

- A** Immediate risk of further rapid deterioration or loss of fabric; no solution agreed.  
**B** Immediate risk of further rapid deterioration or loss of fabric; solution agreed but not yet implemented.  
**C** Slow decay; no solution agreed.

- D** Slow decay; solution agreed but not yet implemented.  
**E** Under repair or in fair to good repair, but no user identified; or under threat of vacancy with no obvious new user (applicable only to buildings capable of beneficial use).

- F** Repair scheme in progress and (where applicable) end use or user identified; or functionally redundant buildings with new use agreed but not yet implemented.

**NOTE**  
Last year's priority category is shown in brackets (otherwise, New Entry is noted).

## ABBREVIATIONS

CA	Conservation Area
LB	Listed Building
LPA	Local Planning Authority
NP	National Park
RPG	Registered Park and Garden
SM	Scheduled Monument
UA	Unitary Authority
WHS	World Heritage Site

SITE NAME:	<b>Binhamy moat 500 yards (460 metres) west of Binhamy Farm, Bude-Stratton</b>		
DESIGNATION:	Scheduled Monument	LIST ENTRY NUMBER:	1004655
CONDITION:	Generally unsatisfactory with major localised problems	TREND:	Declining
PRINCIPAL VULNERABILITY:	Permitted development	NEW ENTRY?:	No
OWNER TYPE:	Private, multiple owners	CONTACT:	Ann Preston-Jones 07917 642388
SITE NAME:	<b>Gunnislake Clitters copper, tin, arsenic and wolfram mine, Calstock</b>		
DESIGNATION:	Scheduled Monument, LB grade II, WHS	LIST ENTRY NUMBER:	1017088
CONDITION:	Generally unsatisfactory with major localised problems	TREND:	Declining
PRINCIPAL VULNERABILITY:	Scrub/tree growth	NEW ENTRY?:	No
OWNER TYPE:	Mixed, multiple owners	CONTACT:	Daniel Bashford 07824 103102
SITE NAME:	<b>Okeltor C19 arsenic, copper and tin mine, Calstock</b>		
DESIGNATION:	Scheduled Monument, LB grade II, WHS	LIST ENTRY NUMBER:	1019440
CONDITION:	Generally unsatisfactory with major localised problems	TREND:	Declining
PRINCIPAL VULNERABILITY:	Permitted development	NEW ENTRY?:	No
OWNER TYPE:	Private	CONTACT:	Daniel Bashford 07824 103102
SITE NAME:	<b>Prince of Wales Mine at Harrowbarrow, Calstock</b>		
DESIGNATION:	Scheduled Monument, WHS	LIST ENTRY NUMBER:	1021411
CONDITION:	Extensive significant problems	TREND:	Declining
PRINCIPAL VULNERABILITY:	Vandalism	NEW ENTRY?:	No
OWNER TYPE:	Crown	CONTACT:	Daniel Bashford 07824 103102
SITE NAME:	<b>Tamar Canal, Gunnislake, Calstock</b>		
DESIGNATION:	Scheduled Monument, WHS	LIST ENTRY NUMBER:	1007302
CONDITION:	Generally satisfactory but with significant localised problems	TREND:	Improving
PRINCIPAL VULNERABILITY:	Deterioration - in need of management	NEW ENTRY?:	No
OWNER TYPE:	Private, multiple owners	CONTACT:	Daniel Bashford 07824 103102
SITE NAME:	<b>The remains of the Chapel of St Ia and adjacent cell, Camborne</b>		
DESIGNATION:	Scheduled Monument, WHS	LIST ENTRY NUMBER:	1441204
CONDITION:	Generally satisfactory but with significant localised problems	TREND:	Declining
PRINCIPAL VULNERABILITY:	Scrub/tree growth	NEW ENTRY?:	Yes
OWNER TYPE:	Private	CONTACT:	Ann Preston-Jones 07917 642388
SITE NAME:	<b>Cardinham Castle, Cardinham</b>		
DESIGNATION:	Scheduled Monument	LIST ENTRY NUMBER:	1004443
CONDITION:	Generally satisfactory but with significant localised problems	TREND:	Stable
PRINCIPAL VULNERABILITY:	Plant growth	NEW ENTRY?:	Yes
OWNER TYPE:	Private	CONTACT:	Ann Preston-Jones 07917 642388

**PRIORITY CATEGORIES**

- A** Immediate risk of further rapid deterioration or loss of fabric; no solution agreed.  
**B** Immediate risk of further rapid deterioration or loss of fabric; solution agreed but not yet implemented.  
**C** Slow decay; no solution agreed.

- D** Slow decay; solution agreed but not yet implemented.  
**E** Under repair or in fair to good repair, but no user identified; or under threat of vacancy with no obvious new user (applicable only to buildings capable of beneficial use).

- F** Repair scheme in progress and (where applicable) end use or user identified; or functionally redundant buildings with new use agreed but not yet implemented.

**NOTE**  
 Last year's priority category is shown in brackets (otherwise, New Entry is noted).

**ABBREVIATIONS**

CA	Conservation Area
LB	Listed Building
LPA	Local Planning Authority
NP	National Park
RPG	Registered Park and Garden
SM	Scheduled Monument
UA	Unitary Authority
WHS	World Heritage Site



SITE NAME:	<b>Carn Brea Castle, Carn Brea</b>		
DESIGNATION:	Scheduled Monument, 2 LBs, CA, WHS	LIST ENTRY NUMBER:	1006704
CONDITION:	Generally unsatisfactory with major localised problems	TREND:	Stable
PRINCIPAL VULNERABILITY:	Scrub/tree growth	NEW ENTRY?:	No
OWNER TYPE:	Local authority	CONTACT:	Ann Preston-Jones 07917 642388
SITE NAME:	<b>Wheal Busy, Chacewater</b>		
DESIGNATION:	Scheduled Monument, LB grade II, WHS	LIST ENTRY NUMBER:	1021392
CONDITION:	Generally unsatisfactory with major localised problems	TREND:	Declining
PRINCIPAL VULNERABILITY:	Deterioration - in need of management	NEW ENTRY?:	No
OWNER TYPE:	Private	CONTACT:	Ann Preston-Jones 07917 642388
SITE NAME:	<b>Melangoose camp, Colan</b>		
DESIGNATION:	Scheduled Monument	LIST ENTRY NUMBER:	1004426
CONDITION:	Generally unsatisfactory with major localised problems	TREND:	Declining
PRINCIPAL VULNERABILITY:	Scrub/tree growth	NEW ENTRY?:	No
OWNER TYPE:	Mixed, multiple owners	CONTACT:	Ann Preston-Jones 07917 642388
SITE NAME:	<b>Killibury Castle later prehistoric hillfort, Egloshayle</b>		
DESIGNATION:	Scheduled Monument	LIST ENTRY NUMBER:	1010439
CONDITION:	Extensive significant problems	TREND:	Declining
PRINCIPAL VULNERABILITY:	Deterioration - in need of management	NEW ENTRY?:	No
OWNER TYPE:	Commercial company	CONTACT:	Ann Preston-Jones 07917 642388
SITE NAME:	<b>Jewish and Congregationalist cemeteries at Ponsharden, Falmouth / Penryn</b>		
DESIGNATION:	Scheduled Monument	LIST ENTRY NUMBER:	1020815
CONDITION:	Generally unsatisfactory with major localised problems	TREND:	Stable
PRINCIPAL VULNERABILITY:	Vandalism	NEW ENTRY?:	No
OWNER TYPE:	Mixed, multiple owners	CONTACT:	Ann Preston-Jones 07917 642388
SITE NAME:	<b>An early Christian memorial stone 380 metres south east of Worthyvale Manor, Forrabury and Minster</b>		
DESIGNATION:	Scheduled Monument	LIST ENTRY NUMBER:	1018701
CONDITION:	Generally unsatisfactory with major localised problems	TREND:	Declining
PRINCIPAL VULNERABILITY:	Flooding	NEW ENTRY?:	No
OWNER TYPE:	Private	CONTACT:	Ann Preston-Jones 07917 642388
SITE NAME:	<b>Group of round barrows north of Hayle Kimbro Pool, Grade-Ruan / Mullion</b>		
DESIGNATION:	Scheduled Monument	LIST ENTRY NUMBER:	1003082
CONDITION:	Generally unsatisfactory with major localised problems	TREND:	Declining
PRINCIPAL VULNERABILITY:	Scrub/tree growth	NEW ENTRY?:	Yes
OWNER TYPE:	Private	CONTACT:	Ann Preston-Jones 07917 642388

## PRIORITY CATEGORIES

- A** Immediate risk of further rapid deterioration or loss of fabric; no solution agreed.  
**B** Immediate risk of further rapid deterioration or loss of fabric; solution agreed but not yet implemented.  
**C** Slow decay; no solution agreed.

- D** Slow decay; solution agreed but not yet implemented.  
**E** Under repair or in fair to good repair, but no user identified; or under threat of vacancy with no obvious new user (applicable only to buildings capable of beneficial use).

- F** Repair scheme in progress and (where applicable) end use or user identified; or functionally redundant buildings with new use agreed but not yet implemented.

**NOTE**  
 Last year's priority category is shown in brackets (otherwise, New Entry is noted).

## ABBREVIATIONS

CA	Conservation Area
LB	Listed Building
LPA	Local Planning Authority
NP	National Park
RPG	Registered Park and Garden
SM	Scheduled Monument
UA	Unitary Authority
WHS	World Heritage Site

SITE NAME:	<b>Cliff castle west of Gunwalloe Church, Gunwalloe</b>		
DESIGNATION:	Scheduled Monument	LIST ENTRY NUMBER:	1004265
CONDITION:	Generally unsatisfactory with major localised problems	TREND:	Declining
PRINCIPAL VULNERABILITY:	Coastal erosion	NEW ENTRY?:	No
OWNER TYPE:	Charity (heritage)	CONTACT:	Ann Preston-Jones 07917 642388
SITE NAME:	<b>Grambla Roman camp, Gweek</b>		
DESIGNATION:	Scheduled Monument	LIST ENTRY NUMBER:	1003078
CONDITION:	Extensive significant problems	TREND:	Declining
PRINCIPAL VULNERABILITY:	Stock erosion - moderate	NEW ENTRY?:	No
OWNER TYPE:	Commercial company	CONTACT:	Ann Preston-Jones 07917 642388
SITE NAME:	<b>Round barrow 20 yards (18 metres) north west of Tolvan Cross, Gweek</b>		
DESIGNATION:	Scheduled Monument	LIST ENTRY NUMBER:	1004269
CONDITION:	Generally unsatisfactory with major localised problems	TREND:	Declining
PRINCIPAL VULNERABILITY:	Arable ploughing	NEW ENTRY?:	Yes
OWNER TYPE:	Private	CONTACT:	Ann Preston-Jones 07917 642388
SITE NAME:	<b>Rectangular camp south west of Trevarnon Round, Gwinear-Gwithian</b>		
DESIGNATION:	Scheduled Monument	LIST ENTRY NUMBER:	1004468
CONDITION:	Generally unsatisfactory with major localised problems	TREND:	Declining
PRINCIPAL VULNERABILITY:	Arable ploughing	NEW ENTRY?:	No
OWNER TYPE:	Commercial company	CONTACT:	Ann Preston-Jones 07917 642388
SITE NAME:	<b>Roseworthy Arsenic Works, 700 metres west of Cornhill Farm, Gwinear-Gwithian</b>		
DESIGNATION:	Scheduled Monument	LIST ENTRY NUMBER:	1021418
CONDITION:	Generally unsatisfactory with major localised problems	TREND:	Declining
PRINCIPAL VULNERABILITY:	Collapse	NEW ENTRY?:	No
OWNER TYPE:	Private, multiple owners	CONTACT:	Ann Preston-Jones 07917 642388
SITE NAME:	<b>Trevarnon Round, Gwithian, Gwinear-Gwithian</b>		
DESIGNATION:	Scheduled Monument	LIST ENTRY NUMBER:	1006696
CONDITION:	Extensive significant problems	TREND:	Declining
PRINCIPAL VULNERABILITY:	Arable ploughing	NEW ENTRY?:	No
OWNER TYPE:	Private, multiple owners	CONTACT:	Ann Preston-Jones 07917 642388
SITE NAME:	<b>Castle Kayle (earthwork), Phillack, Hayle</b>		
DESIGNATION:	Scheduled Monument	LIST ENTRY NUMBER:	1006688
CONDITION:	Extensive significant problems	TREND:	Declining
PRINCIPAL VULNERABILITY:	Permitted development	NEW ENTRY?:	No
OWNER TYPE:	Private, multiple owners	CONTACT:	Ann Preston-Jones 07917 642388

**PRIORITY CATEGORIES**

- A** Immediate risk of further rapid deterioration or loss of fabric; no solution agreed.  
**B** Immediate risk of further rapid deterioration or loss of fabric; solution agreed but not yet implemented.  
**C** Slow decay; no solution agreed.

- D** Slow decay; solution agreed but not yet implemented.  
**E** Under repair or in fair to good repair, but no user identified; or under threat of vacancy with no obvious new user (applicable only to buildings capable of beneficial use).

- F** Repair scheme in progress and (where applicable) end use or user identified; or functionally redundant buildings with new use agreed but not yet implemented.

**NOTE**  
Last year's priority category is shown in brackets (otherwise, New Entry is noted).

**ABBREVIATIONS**

CA	Conservation Area
LB	Listed Building
LPA	Local Planning Authority
NP	National Park
RPG	Registered Park and Garden
SM	Scheduled Monument
UA	Unitary Authority
WHS	World Heritage Site

SITE NAME:	Late C18-C19 mill complex, ropeworks and associated water management system immediately east of Millpond Avenue, Foundry, Hayle		
DESIGNATION:	Scheduled Monument, WHS	LIST ENTRY NUMBER:	1402648
CONDITION:	Generally satisfactory but with significant localised problems	TREND:	Declining
PRINCIPAL VULNERABILITY:	Scrub/tree growth	NEW ENTRY?:	Yes
OWNER TYPE:	Local authority	CONTACT:	Ann Preston-Jones 07917 642388
SITE NAME:	Carvannel cliff castle, Illogan		
DESIGNATION:	Scheduled Monument	LIST ENTRY NUMBER:	1004390
CONDITION:	Generally unsatisfactory with major localised problems	TREND:	Stable
PRINCIPAL VULNERABILITY:	Coastal erosion	NEW ENTRY?:	No
OWNER TYPE:	Charity (heritage)	CONTACT:	Ann Preston-Jones 07917 642388
SITE NAME:	'Headon Barrow' near Headon Cross, Jacobstow		
DESIGNATION:	Scheduled Monument	LIST ENTRY NUMBER:	1005434
CONDITION:	Generally unsatisfactory with major localised problems	TREND:	Declining
PRINCIPAL VULNERABILITY:	Scrub/tree growth	NEW ENTRY?:	No
OWNER TYPE:	Private	CONTACT:	Ann Preston-Jones 07917 642388
SITE NAME:	Round barrow 650 metres east of Carrine, Kea		
DESIGNATION:	Scheduled Monument	LIST ENTRY NUMBER:	1019086
CONDITION:	Generally unsatisfactory with major localised problems	TREND:	Stable
PRINCIPAL VULNERABILITY:	Scrub/tree growth	NEW ENTRY?:	No
OWNER TYPE:	Mixed, multiple owners	CONTACT:	Ann Preston-Jones 07917 642388
SITE NAME:	Round 200 metres north west of Penventinnie, Kenwyn		
DESIGNATION:	Scheduled Monument	LIST ENTRY NUMBER:	1016063
CONDITION:	Generally unsatisfactory with major localised problems	TREND:	Declining
PRINCIPAL VULNERABILITY:	Animal burrowing - extensive	NEW ENTRY?:	No
OWNER TYPE:	Private	CONTACT:	Ann Preston-Jones 07917 642388
SITE NAME:	The Castles, Kilkhampton		
DESIGNATION:	Scheduled Monument	LIST ENTRY NUMBER:	1003079
CONDITION:	Generally satisfactory but with significant localised problems	TREND:	Declining
PRINCIPAL VULNERABILITY:	Scrub/tree growth	NEW ENTRY?:	No
OWNER TYPE:	Charity (heritage)	CONTACT:	Ann Preston-Jones 07917 642388
SITE NAME:	Five bowl barrows 480 metres and 510 metres north of Hendra Farm, Ladock		
DESIGNATION:	Scheduled Monument	LIST ENTRY NUMBER:	1019021
CONDITION:	Generally unsatisfactory with major localised problems	TREND:	Stable
PRINCIPAL VULNERABILITY:	Scrub/tree growth	NEW ENTRY?:	No
OWNER TYPE:	Private	CONTACT:	Ann Preston-Jones 07917 642388

## PRIORITY CATEGORIES

- A** Immediate risk of further rapid deterioration or loss of fabric; no solution agreed.  
**B** Immediate risk of further rapid deterioration or loss of fabric; solution agreed but not yet implemented.  
**C** Slow decay; no solution agreed.

- D** Slow decay; solution agreed but not yet implemented.  
**E** Under repair or in fair to good repair, but no user identified; or under threat of vacancy with no obvious new user (applicable only to buildings capable of beneficial use).

- F** Repair scheme in progress and (where applicable) end use or user identified; or functionally redundant buildings with new use agreed but not yet implemented.

**NOTE**  
 Last year's priority category is shown in brackets (otherwise, New Entry is noted).

## ABBREVIATIONS

CA	Conservation Area
LB	Listed Building
LPA	Local Planning Authority
NP	National Park
RPG	Registered Park and Garden
SM	Scheduled Monument
UA	Unitary Authority
WHS	World Heritage Site

SITE NAME:	<b>Round and annexe 720 metres WSW of Tregear, Ladock</b>		
DESIGNATION:	Scheduled Monument	LIST ENTRY NUMBER:	1020179
CONDITION:	Generally unsatisfactory with major localised problems	TREND:	Declining
PRINCIPAL VULNERABILITY:	Arable ploughing	NEW ENTRY?:	No
OWNER TYPE:	Private	CONTACT:	Ann Preston-Jones 07917 642388
SITE NAME:	<b>Respryn Bridge, Lanhydrock / St. Winnow</b>		
DESIGNATION:	Scheduled Monument, 2 LBs, RPG grade II*	LIST ENTRY NUMBER:	1006701
CONDITION:	Generally satisfactory but with significant localised problems	TREND:	Declining
PRINCIPAL VULNERABILITY:	Vehicle damage/erosion - limited/localised	NEW ENTRY?:	No
OWNER TYPE:	Local authority	CONTACT:	Daniel Bashford 07824 103102
SITE NAME:	<b>Neolithic settlement and hut circle on Helman Tor, Lanlivery</b>		
DESIGNATION:	Scheduled Monument	LIST ENTRY NUMBER:	1007306
CONDITION:	Generally satisfactory but with significant localised problems	TREND:	Improving
PRINCIPAL VULNERABILITY:	Scrub/tree growth	NEW ENTRY?:	No
OWNER TYPE:	Charity (non-heritage)	CONTACT:	Ann Preston-Jones 07917 642388
SITE NAME:	<b>Giants Hedge, Lerryn to Lanreath, Lanreath / St. Veep</b>		
DESIGNATION:	Scheduled Monument	LIST ENTRY NUMBER:	1006681
CONDITION:	Generally satisfactory but with significant localised problems	TREND:	Declining
PRINCIPAL VULNERABILITY:	Other	NEW ENTRY?:	No
OWNER TYPE:	Mixed, multiple owners	CONTACT:	Daniel Bashford 07824 103102
SITE NAME:	<b>Mabel Barrow, Lansallos</b>		
DESIGNATION:	Scheduled Monument	LIST ENTRY NUMBER:	1006683
CONDITION:	Extensive significant problems	TREND:	Declining
PRINCIPAL VULNERABILITY:	Arable ploughing	NEW ENTRY?:	No
OWNER TYPE:	Private	CONTACT:	Daniel Bashford 07824 103102
SITE NAME:	<b>Earlier prehistoric hillfort, two cairns, medieval pound and adjacent prehistoric field systems, hut circles and transhumance huts on Stowe's Hill, Linkinhorne</b>		
DESIGNATION:	Scheduled Monument, CA, WHS	LIST ENTRY NUMBER:	1012352
CONDITION:	Generally satisfactory but with significant localised problems	TREND:	Declining
PRINCIPAL VULNERABILITY:	Plant growth	NEW ENTRY?:	No
OWNER TYPE:	Crown	CONTACT:	Daniel Bashford 07824 103102
SITE NAME:	<b>Early medieval transhumance hut 740 metres west of Blackcoombe Farm, Linkinhorne</b>		
DESIGNATION:	Scheduled Monument	LIST ENTRY NUMBER:	1011899
CONDITION:	Generally unsatisfactory with major localised problems	TREND:	Declining
PRINCIPAL VULNERABILITY:	Plant growth	NEW ENTRY?:	No
OWNER TYPE:	Crown	CONTACT:	Daniel Bashford 07824 103102

**PRIORITY CATEGORIES**

- A** Immediate risk of further rapid deterioration or loss of fabric; no solution agreed.  
**B** Immediate risk of further rapid deterioration or loss of fabric; solution agreed but not yet implemented.  
**C** Slow decay; no solution agreed.

- D** Slow decay; solution agreed but not yet implemented.  
**E** Under repair or in fair to good repair, but no user identified; or under threat of vacancy with no obvious new user (applicable only to buildings capable of beneficial use).

- F** Repair scheme in progress and (where applicable) end use or user identified; or functionally redundant buildings with new use agreed but not yet implemented.

**NOTE**  
 Last year's priority category is shown in brackets (otherwise, New Entry is noted).

**ABBREVIATIONS**

CA	Conservation Area
LB	Listed Building
LPA	Local Planning Authority
NP	National Park
RPG	Registered Park and Garden
SM	Scheduled Monument
UA	Unitary Authority
WHS	World Heritage Site

SITE NAME:	Prehistoric funerary cist 1.275 kilometres north west of Wardbrook Farm, Linkinhorne		
DESIGNATION:	Scheduled Monument	LIST ENTRY NUMBER:	1012043
CONDITION:	Generally unsatisfactory with major localised problems	TREND:	Declining
PRINCIPAL VULNERABILITY:	Flooding	NEW ENTRY?:	No
OWNER TYPE:	Crown	CONTACT:	Daniel Bashford 07824 103102
SITE NAME:	Round cairn with central cist on Bearah Common, 1.106 kilometres north of Wardbrook Farm, Linkinhorne		
DESIGNATION:	Scheduled Monument	LIST ENTRY NUMBER:	1010411
CONDITION:	Generally satisfactory but with significant localised problems	TREND:	Declining
PRINCIPAL VULNERABILITY:	Plant growth	NEW ENTRY?:	No
OWNER TYPE:	Crown	CONTACT:	Daniel Bashford 07824 103102
SITE NAME:	Two adjacent transhumance huts on Caradon Hill, 450 metres north of East Caradon Farm, Linkinhorne		
DESIGNATION:	Scheduled Monument, CA, WHS	LIST ENTRY NUMBER:	1011900
CONDITION:	Generally unsatisfactory with major localised problems	TREND:	Declining
PRINCIPAL VULNERABILITY:	Plant growth	NEW ENTRY?:	No
OWNER TYPE:	Private	CONTACT:	Daniel Bashford 07824 103102
SITE NAME:	Two cairns, centred 82 metres and 110 metres south west of Caradon Hill summit, Linkinhorne		
DESIGNATION:	Scheduled Monument, CA, WHS	LIST ENTRY NUMBER:	1011810
CONDITION:	Generally satisfactory but with significant localised problems	TREND:	Declining
PRINCIPAL VULNERABILITY:	Plant growth - General	NEW ENTRY?:	Yes
OWNER TYPE:	Private	CONTACT:	Daniel Bashford 07824 103102
SITE NAME:	Neolithic long cairn, prehistoric regular and irregular aggregate field systems, linear boundaries and medieval enclosure 625 metres west of Blackcoombe Farm, Linkinhorne / North Hill		
DESIGNATION:	Scheduled Monument	LIST ENTRY NUMBER:	1010221
CONDITION:	Generally unsatisfactory with major localised problems	TREND:	Declining
PRINCIPAL VULNERABILITY:	Plant growth	NEW ENTRY?:	No
OWNER TYPE:	Private	CONTACT:	Daniel Bashford 07824 103102
SITE NAME:	Medieval and post-medieval tin and copper mines with medieval field system on the middle and lower northern slopes of Caradon Hill, Linkinhorne / St. Cleer		
DESIGNATION:	Scheduled Monument, 2 LBs, part in CA, WHS	LIST ENTRY NUMBER:	1020942
CONDITION:	Generally satisfactory but with significant localised problems	TREND:	Declining
PRINCIPAL VULNERABILITY:	Plant growth	NEW ENTRY?:	No
OWNER TYPE:	Private	CONTACT:	Daniel Bashford 07824 103102
SITE NAME:	Castle an Dinas, Ludgvan		
DESIGNATION:	Scheduled Monument, LB grade II	LIST ENTRY NUMBER:	1006725
CONDITION:	Generally unsatisfactory with major localised problems	TREND:	Stable
PRINCIPAL VULNERABILITY:	Scrub/tree growth	NEW ENTRY?:	No
OWNER TYPE:	Mixed, multiple owners	CONTACT:	Ann Preston-Jones 07917 642388

## PRIORITY CATEGORIES

- A** Immediate risk of further rapid deterioration or loss of fabric; no solution agreed.  
**B** Immediate risk of further rapid deterioration or loss of fabric; solution agreed but not yet implemented.  
**C** Slow decay; no solution agreed.

- D** Slow decay; solution agreed but not yet implemented.  
**E** Under repair or in fair to good repair, but no user identified; or under threat of vacancy with no obvious new user (applicable only to buildings capable of beneficial use).

- F** Repair scheme in progress and (where applicable) end use or user identified; or functionally redundant buildings with new use agreed but not yet implemented.

**NOTE**  
 Last year's priority category is shown in brackets (otherwise, New Entry is noted).

## ABBREVIATIONS

CA	Conservation Area
LB	Listed Building
LPA	Local Planning Authority
NP	National Park
RPG	Registered Park and Garden
SM	Scheduled Monument
UA	Unitary Authority
WHS	World Heritage Site

SITE NAME:	<b>Round 450 yards (405 metres) north west of Lower Chellew Farm, Ludgvan</b>		
DESIGNATION:	Scheduled Monument	LIST ENTRY NUMBER:	1004262
CONDITION:	Extensive significant problems	TREND:	Declining
PRINCIPAL VULNERABILITY:	Vehicle damage/erosion - extensive	NEW ENTRY?:	No
OWNER TYPE:	Private	CONTACT:	Ann Preston-Jones 07917 642388
SITE NAME:	<b>Innis Downs earthwork, Luxulyan</b>		
DESIGNATION:	Scheduled Monument	LIST ENTRY NUMBER:	1006684
CONDITION:	Generally satisfactory but with significant localised problems	TREND:	Stable
PRINCIPAL VULNERABILITY:	Scrub/tree growth	NEW ENTRY?:	No
OWNER TYPE:	Private, multiple owners	CONTACT:	Ann Preston-Jones 07917 642388
SITE NAME:	<b>Ancient village and fields at Boswarva Carn, Madron</b>		
DESIGNATION:	Scheduled Monument	LIST ENTRY NUMBER:	1004466
CONDITION:	Generally satisfactory but with significant localised problems	TREND:	Improving
PRINCIPAL VULNERABILITY:	Scrub/tree growth	NEW ENTRY?:	No
OWNER TYPE:	Private	CONTACT:	Ann Preston-Jones 07917 642388
SITE NAME:	<b>Courtyard houses north east of Newmill, Madron</b>		
DESIGNATION:	Scheduled Monument	LIST ENTRY NUMBER:	1004356
CONDITION:	Generally unsatisfactory with major localised problems	TREND:	Declining
PRINCIPAL VULNERABILITY:	Scrub/tree growth	NEW ENTRY?:	No
OWNER TYPE:	Private	CONTACT:	Ann Preston-Jones 07917 642388
SITE NAME:	<b>Hut circles with associated field system 400 yards (360 metres) south west of Little Higher Bosullow, Madron</b>		
DESIGNATION:	Scheduled Monument, WHS	LIST ENTRY NUMBER:	1004316
CONDITION:	Generally unsatisfactory with major localised problems	TREND:	Declining
PRINCIPAL VULNERABILITY:	Scrub/tree growth	NEW ENTRY?:	No
OWNER TYPE:	Private	CONTACT:	Ann Preston-Jones 07917 642388
SITE NAME:	<b>Round 300 yards (270 metres) north east of Newmill, Madron</b>		
DESIGNATION:	Scheduled Monument	LIST ENTRY NUMBER:	1004627
CONDITION:	Generally unsatisfactory with major localised problems	TREND:	Declining
PRINCIPAL VULNERABILITY:	Scrub/tree growth	NEW ENTRY?:	No
OWNER TYPE:	Private	CONTACT:	Ann Preston-Jones 07917 642388
SITE NAME:	<b>Settlement 450 yards (400 metres) north west of Middle Carnaquidden, Madron</b>		
DESIGNATION:	Scheduled Monument	LIST ENTRY NUMBER:	1003100
CONDITION:	Extensive significant problems	TREND:	Improving
PRINCIPAL VULNERABILITY:	Scrub/tree growth	NEW ENTRY?:	No
OWNER TYPE:	Private	CONTACT:	Ann Preston-Jones 07917 642388

**PRIORITY CATEGORIES**

- A** Immediate risk of further rapid deterioration or loss of fabric; no solution agreed.  
**B** Immediate risk of further rapid deterioration or loss of fabric; solution agreed but not yet implemented.  
**C** Slow decay; no solution agreed.

- D** Slow decay; solution agreed but not yet implemented.  
**E** Under repair or in fair to good repair, but no user identified; or under threat of vacancy with no obvious new user (applicable only to buildings capable of beneficial use).

- F** Repair scheme in progress and (where applicable) end use or user identified; or functionally redundant buildings with new use agreed but not yet implemented.

**NOTE**  
Last year's priority category is shown in brackets (otherwise, New Entry is noted).

**ABBREVIATIONS**

CA	Conservation Area
LB	Listed Building
LPA	Local Planning Authority
NP	National Park
RPG	Registered Park and Garden
SM	Scheduled Monument
UA	Unitary Authority
WHS	World Heritage Site

SITE NAME:	<b>St Madron Well 500 yards (460 metres) south east of Boswarthen, Madron</b>		
DESIGNATION:	Scheduled Monument	LIST ENTRY NUMBER:	1004310
CONDITION:	Generally unsatisfactory with major localised problems	TREND:	Stable
PRINCIPAL VULNERABILITY:	Flooding	NEW ENTRY?:	No
OWNER TYPE:	Private	CONTACT:	Ann Preston-Jones 07917 642388
SITE NAME:	<b>Village settlement north of Bodrifty, Madron</b>		
DESIGNATION:	Scheduled Monument	LIST ENTRY NUMBER:	1004481
CONDITION:	Generally unsatisfactory with major localised problems	TREND:	Declining
PRINCIPAL VULNERABILITY:	Scrub/tree growth	NEW ENTRY?:	Yes
OWNER TYPE:	Private	CONTACT:	Ann Preston-Jones 07917 642388
SITE NAME:	<b>Chun Downs prehistoric landscape complex, incorporating Chun Cromlech, Chun Castle, and barrow 200 yards (180 metres) south west of Chun Farm, Madron / Morvah / Sancreed / St. Just</b>		
DESIGNATION:	Scheduled Monument	LIST ENTRY NUMBER:	1007264
CONDITION:	Generally unsatisfactory with major localised problems	TREND:	Declining
PRINCIPAL VULNERABILITY:	Scrub/tree growth	NEW ENTRY?:	No
OWNER TYPE:	Private, multiple owners	CONTACT:	Ann Preston-Jones 07917 642388
SITE NAME:	<b>Barrow 800 yards (730 metres) WNW of Boswens Farm, Madron / St. Just</b>		
DESIGNATION:	Scheduled Monument	LIST ENTRY NUMBER:	1004286
CONDITION:	Generally satisfactory but with significant localised problems	TREND:	Declining
PRINCIPAL VULNERABILITY:	Visitor erosion - moderate	NEW ENTRY?:	No
OWNER TYPE:	Private	CONTACT:	Ann Preston-Jones 07917 642388
SITE NAME:	<b>Cawsand Fort, Maker-with-Rame</b>		
DESIGNATION:	Scheduled Monument, LB grade II	LIST ENTRY NUMBER:	1016102
CONDITION:	Generally satisfactory but with significant localised problems	TREND:	Declining
PRINCIPAL VULNERABILITY:	Development requiring planning permission	NEW ENTRY?:	No
OWNER TYPE:	Mixed, multiple owners	CONTACT:	Daniel Bashford 07824 103102
SITE NAME:	<b>Earthwork redoubts Nos. 1, 2 and 3, Maker-with-Rame</b>		
DESIGNATION:	Scheduled Monument	LIST ENTRY NUMBER:	1004254
CONDITION:	Generally satisfactory but with significant localised problems	TREND:	Declining
PRINCIPAL VULNERABILITY:	Scrub/tree growth	NEW ENTRY?:	No
OWNER TYPE:	Mixed, multiple owners	CONTACT:	Daniel Bashford 07824 103102
SITE NAME:	<b>Grenville Battery 550 yards (500 metres) SSW of Maker Farm, Maker-with-Rame</b>		
DESIGNATION:	Scheduled Monument, LB grade II	LIST ENTRY NUMBER:	1003114
CONDITION:	Generally satisfactory but with significant localised problems	TREND:	Declining
PRINCIPAL VULNERABILITY:	Development requiring planning permission	NEW ENTRY?:	No
OWNER TYPE:	Mixed, multiple owners	CONTACT:	Daniel Bashford 07824 103102

**PRIORITY CATEGORIES**

- A** Immediate risk of further rapid deterioration or loss of fabric; no solution agreed.
- B** Immediate risk of further rapid deterioration or loss of fabric; solution agreed but not yet implemented.
- C** Slow decay; no solution agreed.
- D** Slow decay; solution agreed but not yet implemented.
- E** Under repair or in fair to good repair, but no user identified; or under threat of vacancy with no obvious new user (applicable only to buildings capable of beneficial use).
- F** Repair scheme in progress and (where applicable) end use or user identified; or functionally redundant buildings with new use agreed but not yet implemented.

**NOTE**  
Last year's priority category is shown in brackets (otherwise, New Entry is noted).

**ABBREVIATIONS**

CA	Conservation Area
LB	Listed Building
LPA	Local Planning Authority
NP	National Park
RPG	Registered Park and Garden
SM	Scheduled Monument
UA	Unitary Authority
WHS	World Heritage Site



SITE NAME:	<b>Incomplete Palmerstonian fort 650 yards (600 metres) west of Forder, Maker-with-Rame</b>		
DESIGNATION:	Scheduled Monument	LIST ENTRY NUMBER:	1007299
CONDITION:	Generally satisfactory but with significant localised problems	TREND:	Declining
PRINCIPAL VULNERABILITY:	Stock erosion - localised/limited	NEW ENTRY?:	No
OWNER TYPE:	Private	CONTACT:	Daniel Bashford 07824 103102
SITE NAME:	<b>Mount Edgcombe round barrow, Maker-with-Rame</b>		
DESIGNATION:	Scheduled Monument	LIST ENTRY NUMBER:	1004496
CONDITION:	Generally unsatisfactory with major localised problems	TREND:	Declining
PRINCIPAL VULNERABILITY:	Stock erosion - extensive	NEW ENTRY?:	No
OWNER TYPE:	Local authority	CONTACT:	Daniel Bashford 07824 103102
SITE NAME:	<b>No. 5 redoubt 450 yards (410 metres) north west of Maker Farm, Maker-with-Rame</b>		
DESIGNATION:	Scheduled Monument, LB grade II	LIST ENTRY NUMBER:	1004255
CONDITION:	Generally satisfactory but with significant localised problems	TREND:	Declining
PRINCIPAL VULNERABILITY:	Development requiring planning permission	NEW ENTRY?:	No
OWNER TYPE:	Mixed, multiple owners	CONTACT:	Daniel Bashford 07824 103102
SITE NAME:	<b>Hillfort at Blacketon Farm, Menheniot</b>		
DESIGNATION:	Scheduled Monument	LIST ENTRY NUMBER:	1007296
CONDITION:	Generally satisfactory but with significant localised problems	TREND:	Declining
PRINCIPAL VULNERABILITY:	Other	NEW ENTRY?:	No
OWNER TYPE:	Private	CONTACT:	Daniel Bashford 07824 103102
SITE NAME:	<b>Inswork Chapel, Millbrook</b>		
DESIGNATION:	Scheduled Monument, LB grade II*	LIST ENTRY NUMBER:	1003095
CONDITION:	Generally satisfactory but with significant localised problems	TREND:	Declining
PRINCIPAL VULNERABILITY:	Development requiring planning permission	NEW ENTRY?:	No
OWNER TYPE:	Private	CONTACT:	Daniel Bashford 07824 103102
SITE NAME:	<b>Round barrow on Bin Down, Morval</b>		
DESIGNATION:	Scheduled Monument	LIST ENTRY NUMBER:	1006651
CONDITION:	Generally satisfactory but with significant localised problems	TREND:	Declining
PRINCIPAL VULNERABILITY:	Other	NEW ENTRY?:	No
OWNER TYPE:	Private	CONTACT:	Daniel Bashford 07824 103102
SITE NAME:	<b>Group of four round barrows east of Bottaborough, Morwenstow / Kilkhampton</b>		
DESIGNATION:	Scheduled Monument	LIST ENTRY NUMBER:	1004402
CONDITION:	Generally satisfactory but with significant localised problems	TREND:	Stable
PRINCIPAL VULNERABILITY:	Arable ploughing	NEW ENTRY?:	No
OWNER TYPE:	Private	CONTACT:	Ann Preston-Jones 07917 642388

**PRIORITY CATEGORIES**

- A** Immediate risk of further rapid deterioration or loss of fabric; no solution agreed.  
**B** Immediate risk of further rapid deterioration or loss of fabric; solution agreed but not yet implemented.  
**C** Slow decay; no solution agreed.

- D** Slow decay; solution agreed but not yet implemented.  
**E** Under repair or in fair to good repair, but no user identified; or under threat of vacancy with no obvious new user (applicable only to buildings capable of beneficial use).

- F** Repair scheme in progress and (where applicable) end use or user identified; or functionally redundant buildings with new use agreed but not yet implemented.

**NOTE**  
 Last year's priority category is shown in brackets (otherwise, New Entry is noted).

**ABBREVIATIONS**

CA	Conservation Area
LB	Listed Building
LPA	Local Planning Authority
NP	National Park
RPG	Registered Park and Garden
SM	Scheduled Monument
UA	Unitary Authority
WHS	World Heritage Site

SITE NAME:	<b>Group of round barrows south west of Penhale, Mullion</b>		
DESIGNATION:	Scheduled Monument	LIST ENTRY NUMBER:	1004444
CONDITION:	Generally unsatisfactory with major localised problems	TREND:	Declining
PRINCIPAL VULNERABILITY:	Scrub/tree growth	NEW ENTRY?:	No
OWNER TYPE:	Private	CONTACT:	Ann Preston-Jones 07917 642388
SITE NAME:	<b>Trelvague promontory camp and two barrows, Newquay</b>		
DESIGNATION:	Scheduled Monument	LIST ENTRY NUMBER:	1006712
CONDITION:	Extensive significant problems	TREND:	Stable
PRINCIPAL VULNERABILITY:	Visitor erosion - extensive	NEW ENTRY?:	No
OWNER TYPE:	Local authority	CONTACT:	Ann Preston-Jones 07917 642388
SITE NAME:	<b>Battens Cross, one of three medieval wayside crosses 70 metres south west of Trebartha Hall, North Hill</b>		
DESIGNATION:	Scheduled Monument	LIST ENTRY NUMBER:	1012045
CONDITION:	Generally unsatisfactory with major localised problems	TREND:	Declining
PRINCIPAL VULNERABILITY:	Collapse	NEW ENTRY?:	No
OWNER TYPE:	Private, multiple owners	CONTACT:	Ann Preston-Jones 07917 642388
SITE NAME:	<b>Hut circle settlement 975 metres north east of Trewortha Farm, North Hill</b>		
DESIGNATION:	Scheduled Monument	LIST ENTRY NUMBER:	1009806
CONDITION:	Generally unsatisfactory with major localised problems	TREND:	Stable
PRINCIPAL VULNERABILITY:	Plant growth	NEW ENTRY?:	No
OWNER TYPE:	Crown	CONTACT:	Ann Preston-Jones 07917 642388
SITE NAME:	<b>Prehistoric co-axial and regular aggregate field systems with incorporated and adjacent hut circle settlements on Bastreet Downs, south of Bowda Farm, North Hill</b>		
DESIGNATION:	Scheduled Monument	LIST ENTRY NUMBER:	1011558
CONDITION:	Generally unsatisfactory with major localised problems	TREND:	Declining
PRINCIPAL VULNERABILITY:	Scrub/tree growth	NEW ENTRY?:	No
OWNER TYPE:	Commercial company	CONTACT:	Ann Preston-Jones 07917 642388
SITE NAME:	<b>Round cairn 1,175 metres WSW of East Castick Farm, North Hill</b>		
DESIGNATION:	Scheduled Monument	LIST ENTRY NUMBER:	1010412
CONDITION:	Generally unsatisfactory with major localised problems	TREND:	Declining
PRINCIPAL VULNERABILITY:	Scrub/tree growth	NEW ENTRY?:	No
OWNER TYPE:	Commercial company	CONTACT:	Ann Preston-Jones 07917 642388
SITE NAME:	<b>Stone hut circle 1,225 metres WSW of East Castick Farm, North Hill</b>		
DESIGNATION:	Scheduled Monument	LIST ENTRY NUMBER:	1010414
CONDITION:	Generally satisfactory but with significant localised problems	TREND:	Declining
PRINCIPAL VULNERABILITY:	Scrub/tree growth	NEW ENTRY?:	No
OWNER TYPE:	Commercial company	CONTACT:	Ann Preston-Jones 07917 642388

**PRIORITY CATEGORIES**

- A** Immediate risk of further rapid deterioration or loss of fabric; no solution agreed.  
**B** Immediate risk of further rapid deterioration or loss of fabric; solution agreed but not yet implemented.  
**C** Slow decay; no solution agreed.

- D** Slow decay; solution agreed but not yet implemented.  
**E** Under repair or in fair to good repair, but no user identified; or under threat of vacancy with no obvious new user (applicable only to buildings capable of beneficial use).

- F** Repair scheme in progress and (where applicable) end use or user identified; or functionally redundant buildings with new use agreed but not yet implemented.

**NOTE**  
Last year's priority category is shown in brackets (otherwise, New Entry is noted).

**ABBREVIATIONS**

CA	Conservation Area
LB	Listed Building
LPA	Local Planning Authority
NP	National Park
RPG	Registered Park and Garden
SM	Scheduled Monument
UA	Unitary Authority
WHS	World Heritage Site

SITE NAME:	Three adjoining prehistoric linear boundaries on Bearah Tor, 687 metres south west of Nodmans Bowda Farm, North Hill		
DESIGNATION:	Scheduled Monument	LIST ENTRY NUMBER:	1010220
CONDITION:	Generally unsatisfactory with major localised problems	TREND:	Stable
PRINCIPAL VULNERABILITY:	Scrub/tree growth	NEW ENTRY?:	No
OWNER TYPE:	Crown	CONTACT:	Ann Preston-Jones 07917 642388
SITE NAME:	Three stone hut circles 1.06 kilometres north east of Trewortha Farm, North Hill		
DESIGNATION:	Scheduled Monument	LIST ENTRY NUMBER:	1009807
CONDITION:	Generally unsatisfactory with major localised problems	TREND:	Stable
PRINCIPAL VULNERABILITY:	Scrub/tree growth	NEW ENTRY?:	No
OWNER TYPE:	Crown	CONTACT:	Ann Preston-Jones 07917 642388
SITE NAME:	Two stone hut circles and adjacent prehistoric boundary wall 575 metres west of West Berriow Farm, North Hill		
DESIGNATION:	Scheduled Monument	LIST ENTRY NUMBER:	1010218
CONDITION:	Generally unsatisfactory with major localised problems	TREND:	Declining
PRINCIPAL VULNERABILITY:	Scrub/tree growth	NEW ENTRY?:	No
OWNER TYPE:	Commercial company	CONTACT:	Ann Preston-Jones 07917 642388
SITE NAME:	Unenclosed hut circle settlement and adjacent prehistoric linear boundary 800 metres SSE of Trewortha Farm, North Hill		
DESIGNATION:	Scheduled Monument	LIST ENTRY NUMBER:	1008958
CONDITION:	Generally unsatisfactory with major localised problems	TREND:	Stable
PRINCIPAL VULNERABILITY:	Scrub/tree growth	NEW ENTRY?:	No
OWNER TYPE:	Unknown	CONTACT:	Ann Preston-Jones 07917 642388
SITE NAME:	Unenclosed hut circle settlement with incorporated enclosure 1.5 kilometres north west of Wardbrook Farm, North Hill		
DESIGNATION:	Scheduled Monument	LIST ENTRY NUMBER:	1008954
CONDITION:	Generally unsatisfactory with major localised problems	TREND:	Stable
PRINCIPAL VULNERABILITY:	Bracken	NEW ENTRY?:	No
OWNER TYPE:	Unknown	CONTACT:	Ann Preston-Jones 07917 642388
SITE NAME:	Two adjacent prehistoric coaxial field systems incorporating regular field systems, stone hut circles, cairns and medieval fields on East Moor and Ridge, North Hill / Altarnun		
DESIGNATION:	Scheduled Monument	LIST ENTRY NUMBER:	1008439
CONDITION:	Generally unsatisfactory with major localised problems	TREND:	Declining
PRINCIPAL VULNERABILITY:	Plant growth	NEW ENTRY?:	No
OWNER TYPE:	Mixed, multiple owners	CONTACT:	Ann Preston-Jones 07917 642388
SITE NAME:	Three barrows 550 metres ENE of Cansford, Otterham		
DESIGNATION:	Scheduled Monument	LIST ENTRY NUMBER:	1005463
CONDITION:	Generally satisfactory but with significant localised problems	TREND:	Stable
PRINCIPAL VULNERABILITY:	Plant growth	NEW ENTRY?:	No
OWNER TYPE:	Mixed, multiple owners	CONTACT:	Ann Preston-Jones 07917 642388

## PRIORITY CATEGORIES

- A** Immediate risk of further rapid deterioration or loss of fabric; no solution agreed.  
**B** Immediate risk of further rapid deterioration or loss of fabric; solution agreed but not yet implemented.  
**C** Slow decay; no solution agreed.

- D** Slow decay; solution agreed but not yet implemented.  
**E** Under repair or in fair to good repair, but no user identified; or under threat of vacancy with no obvious new user (applicable only to buildings capable of beneficial use).

- F** Repair scheme in progress and (where applicable) end use or user identified; or functionally redundant buildings with new use agreed but not yet implemented.

**NOTE**  
Last year's priority category is shown in brackets (otherwise, New Entry is noted).

## ABBREVIATIONS

CA	Conservation Area
LB	Listed Building
LPA	Local Planning Authority
NP	National Park
RPG	Registered Park and Garden
SM	Scheduled Monument
UA	Unitary Authority
WHS	World Heritage Site

SITE NAME:	<b>Roundago, hut circle and field system on Castalack Carn, Paul</b>		
DESIGNATION:	Scheduled Monument	LIST ENTRY NUMBER:	1004654
CONDITION:	Generally unsatisfactory with major localised problems	TREND:	Declining
PRINCIPAL VULNERABILITY:	Scrub/tree growth	NEW ENTRY?:	No
OWNER TYPE:	Private	CONTACT:	Ann Preston-Jones 07917 642388

SITE NAME:	<b>Bake Rings later prehistoric-Roman round with attached enclosure and outwork, Pelynt</b>		
DESIGNATION:	Scheduled Monument	LIST ENTRY NUMBER:	1017682
CONDITION:	Extensive significant problems	TREND:	Declining
PRINCIPAL VULNERABILITY:	Arable ploughing	NEW ENTRY?:	No
OWNER TYPE:	Private, multiple owners	CONTACT:	Daniel Bashford 07824 103102

SITE NAME:	<b>Group of three round barrows north of Hendra, Pelynt</b>		
DESIGNATION:	Scheduled Monument	LIST ENTRY NUMBER:	1004621
CONDITION:	Generally satisfactory but with significant localised problems	TREND:	Declining
PRINCIPAL VULNERABILITY:	Stock erosion - localised/limited	NEW ENTRY?:	No
OWNER TYPE:	Private	CONTACT:	Daniel Bashford 07824 103102

SITE NAME:	<b>Hall Rings, Pelynt</b>		
DESIGNATION:	Scheduled Monument	LIST ENTRY NUMBER:	1006682
CONDITION:	Extensive significant problems	TREND:	Declining
PRINCIPAL VULNERABILITY:	Arable ploughing	NEW ENTRY?:	No
OWNER TYPE:	Mixed, multiple owners	CONTACT:	Daniel Bashford 07824 103102

SITE NAME:	<b>Ten barrows south of Wilton Mill, Pelynt</b>		
DESIGNATION:	Scheduled Monument	LIST ENTRY NUMBER:	1004465
CONDITION:	Generally unsatisfactory with major localised problems	TREND:	Declining
PRINCIPAL VULNERABILITY:	Arable ploughing	NEW ENTRY?:	No
OWNER TYPE:	Commercial company	CONTACT:	Daniel Bashford 07824 103102

SITE NAME:	<b>Glasney College, Penryn</b>		
DESIGNATION:	Scheduled Monument, LB grade II, part in CA	LIST ENTRY NUMBER:	1007260
CONDITION:	Generally satisfactory but with significant localised problems	TREND:	Stable
PRINCIPAL VULNERABILITY:	Scrub/tree growth	NEW ENTRY?:	No
OWNER TYPE:	Local authority	CONTACT:	Ann Preston-Jones 07917 642388

SITE NAME:	<b>Lescudjack Castle, Penzance</b>		
DESIGNATION:	Scheduled Monument	LIST ENTRY NUMBER:	1003270
CONDITION:	Generally satisfactory but with significant localised problems	TREND:	Declining
PRINCIPAL VULNERABILITY:	Scrub/tree growth	NEW ENTRY?:	No
OWNER TYPE:	Local authority	CONTACT:	Ann Preston-Jones 07917 642388

## PRIORITY CATEGORIES

- A** Immediate risk of further rapid deterioration or loss of fabric; no solution agreed.  
**B** Immediate risk of further rapid deterioration or loss of fabric; solution agreed but not yet implemented.  
**C** Slow decay; no solution agreed.

- D** Slow decay; solution agreed but not yet implemented.  
**E** Under repair or in fair to good repair, but no user identified; or under threat of vacancy with no obvious new user (applicable only to buildings capable of beneficial use).

- F** Repair scheme in progress and (where applicable) end use or user identified; or functionally redundant buildings with new use agreed but not yet implemented.

**NOTE**  
 Last year's priority category is shown in brackets (otherwise, New Entry is noted).

## ABBREVIATIONS

CA	Conservation Area
LB	Listed Building
LPA	Local Planning Authority
NP	National Park
RPG	Registered Park and Garden
SM	Scheduled Monument
UA	Unitary Authority
WHS	World Heritage Site

SITE NAME:	<b>St Piran's Oratory and associated early medieval cemetery, Perranzabuloe</b>		
DESIGNATION:	Scheduled Monument, LB grade II	LIST ENTRY NUMBER:	1018955
CONDITION:	Generally unsatisfactory with major localised problems	TREND:	Stable
PRINCIPAL VULNERABILITY:	Flooding	NEW ENTRY?:	No
OWNER TYPE:	Local authority	CONTACT:	Ann Preston-Jones 07917 642388
SITE NAME:	<b>The Tolgus arsenic works 80 metres south east of East Tolgus House, Redruth</b>		
DESIGNATION:	Scheduled Monument, LB grade II, WHS	LIST ENTRY NUMBER:	1021240
CONDITION:	Generally unsatisfactory with major localised problems	TREND:	Declining
PRINCIPAL VULNERABILITY:	Other	NEW ENTRY?:	No
OWNER TYPE:	Mixed, multiple owners	CONTACT:	Ann Preston-Jones 07917 642388
SITE NAME:	<b>Botrea barrows, Sancreed</b>		
DESIGNATION:	Scheduled Monument	LIST ENTRY NUMBER:	1004467
CONDITION:	Generally unsatisfactory with major localised problems	TREND:	Declining
PRINCIPAL VULNERABILITY:	Scrub/tree growth	NEW ENTRY?:	No
OWNER TYPE:	Private, multiple owners	CONTACT:	Ann Preston-Jones 07917 642388
SITE NAME:	<b>Caer Bran, Sancreed</b>		
DESIGNATION:	Scheduled Monument	LIST ENTRY NUMBER:	1006717
CONDITION:	Generally unsatisfactory with major localised problems	TREND:	Declining
PRINCIPAL VULNERABILITY:	Plant growth	NEW ENTRY?:	No
OWNER TYPE:	Private	CONTACT:	Ann Preston-Jones 07917 642388
SITE NAME:	<b>Early Christian memorial stone and churchyard cross in Sancreed churchyard, 10 metres south of the church, Sancreed</b>		
DESIGNATION:	Scheduled Monument, CA	LIST ENTRY NUMBER:	1015615
CONDITION:	Generally unsatisfactory with major localised problems	TREND:	Stable
PRINCIPAL VULNERABILITY:	Collapse	NEW ENTRY?:	No
OWNER TYPE:	Mixed, multiple owners	CONTACT:	Ann Preston-Jones 07917 642388
SITE NAME:	<b>Enclosed hut circle settlement and field system, 500 metres north west of Jericho Farm, Sancreed</b>		
DESIGNATION:	Scheduled Monument, WHS	LIST ENTRY NUMBER:	1418283
CONDITION:	Generally satisfactory but with significant localised problems	TREND:	Declining
PRINCIPAL VULNERABILITY:	Plant growth	NEW ENTRY?:	No
OWNER TYPE:	Private	CONTACT:	Ann Preston-Jones 07917 642388
SITE NAME:	<b>Field system on Boswens Common, Sancreed</b>		
DESIGNATION:	Scheduled Monument	LIST ENTRY NUMBER:	1007268
CONDITION:	Generally unsatisfactory with major localised problems	TREND:	Stable
PRINCIPAL VULNERABILITY:	Scrub/tree growth	NEW ENTRY?:	No
OWNER TYPE:	Unknown	CONTACT:	Ann Preston-Jones 07917 642388

## PRIORITY CATEGORIES

- A** Immediate risk of further rapid deterioration or loss of fabric; no solution agreed.
- B** Immediate risk of further rapid deterioration or loss of fabric; solution agreed but not yet implemented.
- C** Slow decay; no solution agreed.
- D** Slow decay; solution agreed but not yet implemented.
- E** Under repair or in fair to good repair, but no user identified; or under threat of vacancy with no obvious new user (applicable only to buildings capable of beneficial use).
- F** Repair scheme in progress and (where applicable) end use or user identified; or functionally redundant buildings with new use agreed but not yet implemented.

**NOTE**  
Last year's priority category is shown in brackets (otherwise, New Entry is noted).

## ABBREVIATIONS

CA	Conservation Area
LB	Listed Building
LPA	Local Planning Authority
NP	National Park
RPG	Registered Park and Garden
SM	Scheduled Monument
UA	Unitary Authority
WHS	World Heritage Site



SITE NAME:	<b>Hut cluster Chirgwiddean Vean, Sancreed</b>		
DESIGNATION:	Scheduled Monument	LIST ENTRY NUMBER:	1006715
CONDITION:	Generally unsatisfactory with major localised problems	TREND:	Declining
PRINCIPAL VULNERABILITY:	Scrub/tree growth	NEW ENTRY?:	No
OWNER TYPE:	Private	CONTACT:	Ann Preston-Jones 07917 642388
SITE NAME:	<b>Boslow Cross 550 yards (500 metres) north west of Boslow Farm, Sancreed / St. Just</b>		
DESIGNATION:	Scheduled Monument, WHS	LIST ENTRY NUMBER:	1003110
CONDITION:	Generally satisfactory but with significant localised problems	TREND:	Improving
PRINCIPAL VULNERABILITY:	Vehicle damage/erosion - moderate	NEW ENTRY?:	No
OWNER TYPE:	Private	CONTACT:	Ann Preston-Jones 07917 642388
SITE NAME:	<b>Bolster Bank, St. Agnes</b>		
DESIGNATION:	Scheduled Monument, WHS	LIST ENTRY NUMBER:	1016444
CONDITION:	Generally satisfactory but with minor localised problems	TREND:	Stable
PRINCIPAL VULNERABILITY:	Arable clipping	NEW ENTRY?:	No
OWNER TYPE:	Mixed, multiple owners	CONTACT:	Ann Preston-Jones 07917 642388
SITE NAME:	<b>Wheal Kitty C20 tin processing works, St. Agnes</b>		
DESIGNATION:	Scheduled Monument, WHS	LIST ENTRY NUMBER:	1021164
CONDITION:	Generally unsatisfactory with major localised problems	TREND:	Declining
PRINCIPAL VULNERABILITY:	Deterioration - in need of management	NEW ENTRY?:	No
OWNER TYPE:	Commercial company	CONTACT:	Ann Preston-Jones 07917 642388
SITE NAME:	<b>Promontory fort and Civil War battery, Little Dennis Head, St. Anthony-in-Meneage</b>		
DESIGNATION:	Scheduled Monument	LIST ENTRY NUMBER:	1004431
CONDITION:	Generally unsatisfactory with major localised problems	TREND:	Declining
PRINCIPAL VULNERABILITY:	Scrub/tree growth	NEW ENTRY?:	No
OWNER TYPE:	Private	CONTACT:	Ann Preston-Jones 07917 642388
SITE NAME:	<b>Black Head promontory fort, St. Austell Bay</b>		
DESIGNATION:	Scheduled Monument	LIST ENTRY NUMBER:	1004391
CONDITION:	Generally unsatisfactory with major localised problems	TREND:	Stable
PRINCIPAL VULNERABILITY:	Scrub/tree growth	NEW ENTRY?:	No
OWNER TYPE:	Charity (heritage)	CONTACT:	Ann Preston-Jones 07917 642388
SITE NAME:	<b>Stone circle on Emblance Common, St. Breward</b>		
DESIGNATION:	Scheduled Monument	LIST ENTRY NUMBER:	1004459
CONDITION:	Generally unsatisfactory with major localised problems	TREND:	Stable
PRINCIPAL VULNERABILITY:	Stock erosion - extensive	NEW ENTRY?:	No
OWNER TYPE:	Unknown	CONTACT:	Ann Preston-Jones 07917 642388

## PRIORITY CATEGORIES

- A** Immediate risk of further rapid deterioration or loss of fabric; no solution agreed.  
**B** Immediate risk of further rapid deterioration or loss of fabric; solution agreed but not yet implemented.  
**C** Slow decay; no solution agreed.

- D** Slow decay; solution agreed but not yet implemented.  
**E** Under repair or in fair to good repair, but no user identified; or under threat of vacancy with no obvious new user (applicable only to buildings capable of beneficial use).

- F** Repair scheme in progress and (where applicable) end use or user identified; or functionally redundant buildings with new use agreed but not yet implemented.

**NOTE**  
 Last year's priority category is shown in brackets (otherwise, New Entry is noted).

## ABBREVIATIONS

CA	Conservation Area
LB	Listed Building
LPA	Local Planning Authority
NP	National Park
RPG	Registered Park and Garden
SM	Scheduled Monument
UA	Unitary Authority
WHS	World Heritage Site

SITE NAME:	<b>Boskenna Gate Cross, St. Buryan</b>		
DESIGNATION:	Scheduled Monument	LIST ENTRY NUMBER:	1010918
CONDITION:	Generally unsatisfactory with major localised problems	TREND:	Stable
PRINCIPAL VULNERABILITY:	Other	NEW ENTRY?:	Yes
OWNER TYPE:	Local authority	CONTACT:	Ann Preston-Jones 07917 642388
SITE NAME:	<b>Camp 900 yards (820 metres) south east of St Buryan village, St. Buryan</b>		
DESIGNATION:	Scheduled Monument	LIST ENTRY NUMBER:	1004483
CONDITION:	Extensive significant problems	TREND:	Declining
PRINCIPAL VULNERABILITY:	Arable ploughing	NEW ENTRY?:	No
OWNER TYPE:	Private, multiple owners	CONTACT:	Ann Preston-Jones 07917 642388
SITE NAME:	<b>Round barrow 200 yards (180 metres) north of the Merry Maidens, St. Buryan</b>		
DESIGNATION:	Scheduled Monument	LIST ENTRY NUMBER:	1004358
CONDITION:	Generally unsatisfactory with major localised problems	TREND:	Declining
PRINCIPAL VULNERABILITY:	Scrub/tree growth	NEW ENTRY?:	No
OWNER TYPE:	Private	CONTACT:	Ann Preston-Jones 07917 642388
SITE NAME:	<b>Embanked platform cairn with central mound 375 metres north west of Trewalla Farm, St. Cleer</b>		
DESIGNATION:	Scheduled Monument, CA	LIST ENTRY NUMBER:	1015976
CONDITION:	Generally satisfactory but with minor localised problems	TREND:	Declining
PRINCIPAL VULNERABILITY:	Scrub/tree growth	NEW ENTRY?:	No
OWNER TYPE:	Private	CONTACT:	Daniel Bashford 07824 103102
SITE NAME:	<b>Kerbed platform cairn with kerbed central mound and outer bank 600 metres east of Trewalla Farm, St. Cleer</b>		
DESIGNATION:	Scheduled Monument, CA, WHS	LIST ENTRY NUMBER:	1010323
CONDITION:	Generally satisfactory but with significant localised problems	TREND:	Declining
PRINCIPAL VULNERABILITY:	Vandalism	NEW ENTRY?:	No
OWNER TYPE:	Private	CONTACT:	Daniel Bashford 07824 103102
SITE NAME:	<b>Prehistoric cist, cairns and cairnfield on north east Smallacoombe Downs, 570 metres north west of Smallacoombe Tor, St. Cleer</b>		
DESIGNATION:	Scheduled Monument	LIST ENTRY NUMBER:	1018630
CONDITION:	Generally satisfactory but with significant localised problems	TREND:	Stable
PRINCIPAL VULNERABILITY:	Plant growth	NEW ENTRY?:	No
OWNER TYPE:	Mixed, multiple owners	CONTACT:	Daniel Bashford 07824 103102
SITE NAME:	<b>Prehistoric enclosure 325 metres west of Trewalla Farm, St. Cleer</b>		
DESIGNATION:	Scheduled Monument, CA	LIST ENTRY NUMBER:	1010434
CONDITION:	Generally unsatisfactory with major localised problems	TREND:	Declining
PRINCIPAL VULNERABILITY:	Plant growth	NEW ENTRY?:	No
OWNER TYPE:	Mixed, multiple owners	CONTACT:	Daniel Bashford 07824 103102

**PRIORITY CATEGORIES**

- A** Immediate risk of further rapid deterioration or loss of fabric; no solution agreed.
- B** Immediate risk of further rapid deterioration or loss of fabric; solution agreed but not yet implemented.
- C** Slow decay; no solution agreed.
- D** Slow decay; solution agreed but not yet implemented.
- E** Under repair or in fair to good repair, but no user identified; or under threat of vacancy with no obvious new user (applicable only to buildings capable of beneficial use).
- F** Repair scheme in progress and (where applicable) end use or user identified; or functionally redundant buildings with new use agreed but not yet implemented.

**NOTE**  
Last year's priority category is shown in brackets (otherwise, New Entry is noted).

**ABBREVIATIONS**

CA	Conservation Area
LB	Listed Building
LPA	Local Planning Authority
NP	National Park
RPG	Registered Park and Garden
SM	Scheduled Monument
UA	Unitary Authority
WHS	World Heritage Site

SITE NAME:	Prehistoric enclosure and field system, two hut circles and parts of a medieval field system 350 metres south east of Sparretts Farm, St. Cleer		
DESIGNATION:	Scheduled Monument, CA	LIST ENTRY NUMBER:	1013216
CONDITION:	Generally unsatisfactory with major localised problems	TREND:	Declining
PRINCIPAL VULNERABILITY:	Plant growth	NEW ENTRY?:	No
OWNER TYPE:	Private	CONTACT:	Daniel Bashford 07824 103102
SITE NAME:	Prehistoric irregular aggregate field system with incorporated stone hut circles 375 metres SSE of Sparretts Farm, St. Cleer		
DESIGNATION:	Scheduled Monument, CA	LIST ENTRY NUMBER:	1008765
CONDITION:	Generally satisfactory but with significant localised problems	TREND:	Declining
PRINCIPAL VULNERABILITY:	Plant growth	NEW ENTRY?:	No
OWNER TYPE:	Private, multiple owners	CONTACT:	Daniel Bashford 07824 103102
SITE NAME:	Prehistoric irregular and regular aggregate field systems with incorporated stone hut circles 750 metres ENE of Siblyback Farm, St. Cleer		
DESIGNATION:	Scheduled Monument, part in CA	LIST ENTRY NUMBER:	1011315
CONDITION:	Generally unsatisfactory with major localised problems	TREND:	Declining
PRINCIPAL VULNERABILITY:	Plant growth	NEW ENTRY?:	No
OWNER TYPE:	Mixed, multiple owners	CONTACT:	Daniel Bashford 07824 103102
SITE NAME:	Prehistoric irregular and regular aggregate field systems, enclosure, stone hut circles, cairnfield and kerbed boulder 750 metres ESE of Siblyback Farm, St. Cleer		
DESIGNATION:	Scheduled Monument, CA	LIST ENTRY NUMBER:	1010060
CONDITION:	Generally unsatisfactory with major localised problems	TREND:	Unknown
PRINCIPAL VULNERABILITY:	Plant growth	NEW ENTRY?:	No
OWNER TYPE:	Private	CONTACT:	Daniel Bashford 07824 103102
SITE NAME:	Prehistoric regular aggregate field system with incorporated and adjacent stone hut circles and an adjacent enclosure 550 metres WSW of Trewalla Farm, St. Cleer		
DESIGNATION:	Scheduled Monument, part in CA	LIST ENTRY NUMBER:	1009731
CONDITION:	Generally satisfactory but with significant localised problems	TREND:	Declining
PRINCIPAL VULNERABILITY:	Plant growth	NEW ENTRY?:	No
OWNER TYPE:	Private, multiple owners	CONTACT:	Daniel Bashford 07824 103102
SITE NAME:	Prehistoric to post-medieval field systems, boundaries, settlements and railway at Smallacombe Parks and north eastern Siblyback Moor, St. Cleer		
DESIGNATION:	Scheduled Monument	LIST ENTRY NUMBER:	1018631
CONDITION:	Generally satisfactory but with significant localised problems	TREND:	Stable
PRINCIPAL VULNERABILITY:	Forestry	NEW ENTRY?:	No
OWNER TYPE:	Mixed, multiple owners	CONTACT:	Daniel Bashford 07824 103102

## PRIORITY CATEGORIES

- A** Immediate risk of further rapid deterioration or loss of fabric; no solution agreed.  
**B** Immediate risk of further rapid deterioration or loss of fabric; solution agreed but not yet implemented.  
**C** Slow decay; no solution agreed.

- D** Slow decay; solution agreed but not yet implemented.  
**E** Under repair or in fair to good repair, but no user identified; or under threat of vacancy with no obvious new user (applicable only to buildings capable of beneficial use).

- F** Repair scheme in progress and (where applicable) end use or user identified; or functionally redundant buildings with new use agreed but not yet implemented.

**NOTE**  
 Last year's priority category is shown in brackets (otherwise, New Entry is noted).

## ABBREVIATIONS

CA	Conservation Area
LB	Listed Building
LPA	Local Planning Authority
NP	National Park
RPG	Registered Park and Garden
SM	Scheduled Monument
UA	Unitary Authority
WHS	World Heritage Site

SITE NAME:	<b>Round cairn 450 metres east of Sparretts Farm, St. Cleer</b>		
DESIGNATION:	Scheduled Monument, CA	LIST ENTRY NUMBER:	1009838
CONDITION:	Generally unsatisfactory with major localised problems	TREND:	Unknown
PRINCIPAL VULNERABILITY:	Plant growth	NEW ENTRY?:	No
OWNER TYPE:	Private	CONTACT:	Daniel Bashford 07824 103102
SITE NAME:	<b>Round cairn 525 metres east of Trewalla Farm, St. Cleer</b>		
DESIGNATION:	Scheduled Monument, CA, WHS	LIST ENTRY NUMBER:	1012041
CONDITION:	Generally satisfactory but with significant localised problems	TREND:	Declining
PRINCIPAL VULNERABILITY:	Plant growth	NEW ENTRY?:	No
OWNER TYPE:	Private	CONTACT:	Daniel Bashford 07824 103102
SITE NAME:	<b>Round cairn 740 metres SSW of Caradon Hill summit, St. Cleer</b>		
DESIGNATION:	Scheduled Monument, CA, WHS	LIST ENTRY NUMBER:	1011774
CONDITION:	Generally satisfactory but with minor localised problems	TREND:	Declining
PRINCIPAL VULNERABILITY:	Plant growth	NEW ENTRY?:	No
OWNER TYPE:	Private	CONTACT:	Daniel Bashford 07824 103102
SITE NAME:	<b>Round cairn and shelters 812 metres SSW of Caradon Hill summit, St. Cleer</b>		
DESIGNATION:	Scheduled Monument, CA, WHS	LIST ENTRY NUMBER:	1011784
CONDITION:	Generally satisfactory but with significant localised problems	TREND:	Declining
PRINCIPAL VULNERABILITY:	Public utilities	NEW ENTRY?:	No
OWNER TYPE:	Private	CONTACT:	Daniel Bashford 07824 103102
SITE NAME:	<b>Round cairn with peripheral berm 402 metres SSW of Caradon Hill summit, St. Cleer</b>		
DESIGNATION:	Scheduled Monument, CA, WHS	LIST ENTRY NUMBER:	1011822
CONDITION:	Generally satisfactory but with significant localised problems	TREND:	Declining
PRINCIPAL VULNERABILITY:	Bracken	NEW ENTRY?:	No
OWNER TYPE:	Private	CONTACT:	Daniel Bashford 07824 103102
SITE NAME:	<b>South Caradon C19 copper mine, St. Cleer</b>		
DESIGNATION:	Scheduled Monument, 2 LBs, part in CA, WHS	LIST ENTRY NUMBER:	1020614
CONDITION:	Generally satisfactory but with significant localised problems	TREND:	Improving
PRINCIPAL VULNERABILITY:	Collapse	NEW ENTRY?:	No
OWNER TYPE:	Mixed, multiple owners	CONTACT:	Daniel Bashford 07824 103102
SITE NAME:	<b>Stone hut circle 750 metres ESE of Trewalla Farm, St. Cleer</b>		
DESIGNATION:	Scheduled Monument, CA, WHS	LIST ENTRY NUMBER:	1011909
CONDITION:	Generally satisfactory but with significant localised problems	TREND:	Declining
PRINCIPAL VULNERABILITY:	Plant growth	NEW ENTRY?:	No
OWNER TYPE:	Private	CONTACT:	Daniel Bashford 07824 103102

**PRIORITY CATEGORIES**

- A** Immediate risk of further rapid deterioration or loss of fabric; no solution agreed.
- B** Immediate risk of further rapid deterioration or loss of fabric; solution agreed but not yet implemented.
- C** Slow decay; no solution agreed.
- D** Slow decay; solution agreed but not yet implemented.
- E** Under repair or in fair to good repair, but no user identified; or under threat of vacancy with no obvious new user (applicable only to buildings capable of beneficial use).
- F** Repair scheme in progress and (where applicable) end use or user identified; or functionally redundant buildings with new use agreed but not yet implemented.

**NOTE**  
Last year's priority category is shown in brackets (otherwise, New Entry is noted).

**ABBREVIATIONS**

CA	Conservation Area
LB	Listed Building
LPA	Local Planning Authority
NP	National Park
RPG	Registered Park and Garden
SM	Scheduled Monument
UA	Unitary Authority
WHS	World Heritage Site

SITE NAME:	<b>The Tinnars' Dyke 160 yards (150 metres) in length south of Hendergrove Wood, St. Cleer</b>		
DESIGNATION:	Scheduled Monument	LIST ENTRY NUMBER:	1004364
CONDITION:	Generally satisfactory but with significant localised problems	TREND:	Declining
PRINCIPAL VULNERABILITY:	Arable ploughing	NEW ENTRY?:	No
OWNER TYPE:	Private	CONTACT:	Daniel Bashford 07824 103102
SITE NAME:	<b>Tor cairn with adjacent sub-rectangular hut 650 metres SSW of Caradon Hill summit, St. Cleer</b>		
DESIGNATION:	Scheduled Monument, CA, WHS	LIST ENTRY NUMBER:	1011793
CONDITION:	Generally satisfactory but with minor localised problems	TREND:	Stable
PRINCIPAL VULNERABILITY:	Plant growth	NEW ENTRY?:	No
OWNER TYPE:	Private	CONTACT:	Daniel Bashford 07824 103102
SITE NAME:	<b>Trethevy Quoit, St. Cleer</b>		
DESIGNATION:	Scheduled Monument, WHS	LIST ENTRY NUMBER:	1017579
CONDITION:	Generally unsatisfactory with major localised problems	TREND:	Improving
PRINCIPAL VULNERABILITY:	Other	NEW ENTRY?:	No
OWNER TYPE:	Government or agency	CONTACT:	Daniel Bashford 07824 103102
SITE NAME:	<b>Two adjacent stone hut circles 265 metres WNW of Trewalla Farm, St. Cleer</b>		
DESIGNATION:	Scheduled Monument, CA	LIST ENTRY NUMBER:	1009738
CONDITION:	Generally unsatisfactory with major localised problems	TREND:	Declining
PRINCIPAL VULNERABILITY:	Plant growth	NEW ENTRY?:	No
OWNER TYPE:	Private, multiple owners	CONTACT:	Daniel Bashford 07824 103102
SITE NAME:	<b>Two adjacent stone hut circles 290 metres west of Trewalla Farm, St. Cleer</b>		
DESIGNATION:	Scheduled Monument, CA	LIST ENTRY NUMBER:	1009703
CONDITION:	Generally unsatisfactory with major localised problems	TREND:	Declining
PRINCIPAL VULNERABILITY:	Plant growth	NEW ENTRY?:	No
OWNER TYPE:	Private, multiple owners	CONTACT:	Daniel Bashford 07824 103102
SITE NAME:	<b>Prehistoric to medieval settlements, field systems, enclosures and cairns, with post-medieval boundary and railway on north east Smallacoombe Down, St. Cleer / Altarnun</b>		
DESIGNATION:	Scheduled Monument	LIST ENTRY NUMBER:	1018629
CONDITION:	Generally unsatisfactory with major localised problems	TREND:	Improving
PRINCIPAL VULNERABILITY:	Forestry	NEW ENTRY?:	No
OWNER TYPE:	Mixed, multiple owners	CONTACT:	Daniel Bashford 07824 103102
SITE NAME:	<b>Prehistoric round cairn on Caradon Hill, 310 metres west of Heather House, St. Cleer / Linkinhorne</b>		
DESIGNATION:	Scheduled Monument, CA, WHS	LIST ENTRY NUMBER:	1020939
CONDITION:	Generally satisfactory but with significant localised problems	TREND:	Declining
PRINCIPAL VULNERABILITY:	Plant growth	NEW ENTRY?:	No
OWNER TYPE:	Private	CONTACT:	Daniel Bashford 07824 103102

**PRIORITY CATEGORIES**

- A** Immediate risk of further rapid deterioration or loss of fabric; no solution agreed.  
**B** Immediate risk of further rapid deterioration or loss of fabric; solution agreed but not yet implemented.  
**C** Slow decay; no solution agreed.

- D** Slow decay; solution agreed but not yet implemented.  
**E** Under repair or in fair to good repair, but no user identified; or under threat of vacancy with no obvious new user (applicable only to buildings capable of beneficial use).

- F** Repair scheme in progress and (where applicable) end use or user identified; or functionally redundant buildings with new use agreed but not yet implemented.

**NOTE**  
 Last year's priority category is shown in brackets (otherwise, New Entry is noted).

**ABBREVIATIONS**

CA	Conservation Area
LB	Listed Building
LPA	Local Planning Authority
NP	National Park
RPG	Registered Park and Garden
SM	Scheduled Monument
UA	Unitary Authority
WHS	World Heritage Site



SITE NAME:	<b>The Nine Maidens stone alignment, The Fiddler standing stone and two Bronze Age round barrows, St. Columb Major / St. Issey</b>		
DESIGNATION:	Scheduled Monument	LIST ENTRY NUMBER:	1021223
CONDITION:	Generally unsatisfactory with major localised problems	TREND:	Declining
PRINCIPAL VULNERABILITY:	Stock erosion - extensive	NEW ENTRY?:	No
OWNER TYPE:	Private, multiple owners	CONTACT:	Ann Preston-Jones 07917 642388
SITE NAME:	<b>Bury camp, St. Dominick</b>		
DESIGNATION:	Scheduled Monument	LIST ENTRY NUMBER:	1004393
CONDITION:	Generally satisfactory but with significant localised problems	TREND:	Declining
PRINCIPAL VULNERABILITY:	Stock erosion - localised/limited	NEW ENTRY?:	No
OWNER TYPE:	Private, multiple owners	CONTACT:	Daniel Bashford 07824 103102
SITE NAME:	<b>Medieval wayside cross in the churchyard at St Endellion, St. Endellion</b>		
DESIGNATION:	Scheduled Monument	LIST ENTRY NUMBER:	1014011
CONDITION:	Generally unsatisfactory with major localised problems	TREND:	Stable
PRINCIPAL VULNERABILITY:	Other	NEW ENTRY?:	No
OWNER TYPE:	Religious organisation	CONTACT:	Ann Preston-Jones 07917 642388
SITE NAME:	<b>Warren's Barrow, St. Erme</b>		
DESIGNATION:	Scheduled Monument	LIST ENTRY NUMBER:	1016888
CONDITION:	Generally satisfactory but with significant localised problems	TREND:	Improving
PRINCIPAL VULNERABILITY:	Scrub/tree growth	NEW ENTRY?:	No
OWNER TYPE:	Commercial company	CONTACT:	Ann Preston-Jones 07917 642388
SITE NAME:	<b>Enclosures east of Gurlyn, St. Erth</b>		
DESIGNATION:	Scheduled Monument, WHS	LIST ENTRY NUMBER:	1007282
CONDITION:	Extensive significant problems	TREND:	Declining
PRINCIPAL VULNERABILITY:	Arable ploughing	NEW ENTRY?:	No
OWNER TYPE:	Private	CONTACT:	Ann Preston-Jones 07917 642388
SITE NAME:	<b>Redcliff Castle, later prehistoric cliff castle 550 metres south west of Bedruthan, St. Eval</b>		
DESIGNATION:	Scheduled Monument	LIST ENTRY NUMBER:	1021006
CONDITION:	Generally unsatisfactory with major localised problems	TREND:	Declining
PRINCIPAL VULNERABILITY:	Coastal erosion	NEW ENTRY?:	No
OWNER TYPE:	Private	CONTACT:	Ann Preston-Jones 07917 642388
SITE NAME:	<b>Promontory fort north of village, St. Gennys</b>		
DESIGNATION:	Scheduled Monument	LIST ENTRY NUMBER:	1003097
CONDITION:	Generally unsatisfactory with major localised problems	TREND:	Declining
PRINCIPAL VULNERABILITY:	Scrub/tree growth	NEW ENTRY?:	No
OWNER TYPE:	Charity (heritage)	CONTACT:	Ann Preston-Jones 07917 642388

**PRIORITY CATEGORIES**

- A** Immediate risk of further rapid deterioration or loss of fabric; no solution agreed.  
**B** Immediate risk of further rapid deterioration or loss of fabric; solution agreed but not yet implemented.  
**C** Slow decay; no solution agreed.

- D** Slow decay; solution agreed but not yet implemented.  
**E** Under repair or in fair to good repair, but no user identified; or under threat of vacancy with no obvious new user (applicable only to buildings capable of beneficial use).

- F** Repair scheme in progress and (where applicable) end use or user identified; or functionally redundant buildings with new use agreed but not yet implemented.

**NOTE**  
 Last year's priority category is shown in brackets (otherwise, New Entry is noted).

**ABBREVIATIONS**

CA	Conservation Area
LB	Listed Building
LPA	Local Planning Authority
NP	National Park
RPG	Registered Park and Garden
SM	Scheduled Monument
UA	Unitary Authority
WHS	World Heritage Site

SITE NAME:	<b>Gunpowder storage complex at Kennall Vale, St. Gluvias</b>		
DESIGNATION:	Scheduled Monument, 3 LBs, WHS	LIST ENTRY NUMBER:	1020441
CONDITION:	Generally unsatisfactory with major localised problems	TREND:	Declining
PRINCIPAL VULNERABILITY:	Deterioration - in need of management	NEW ENTRY?:	No
OWNER TYPE:	Private	CONTACT:	Ann Preston-Jones 07917 642388
SITE NAME:	<b>Camp 500 yards (460 metres) west of Trenance, St. Issey</b>		
DESIGNATION:	Scheduled Monument	LIST ENTRY NUMBER:	1004235
CONDITION:	Generally satisfactory but with significant localised problems	TREND:	Declining
PRINCIPAL VULNERABILITY:	Permitted development	NEW ENTRY?:	No
OWNER TYPE:	Private, multiple owners	CONTACT:	Ann Preston-Jones 07917 642388
SITE NAME:	<b>Cadson Bury hillfort, St. Ive</b>		
DESIGNATION:	Scheduled Monument	LIST ENTRY NUMBER:	1004494
CONDITION:	Extensive significant problems	TREND:	Declining
PRINCIPAL VULNERABILITY:	Scrub/tree growth	NEW ENTRY?:	No
OWNER TYPE:	Charity (heritage)	CONTACT:	Daniel Bashford 07824 103102
SITE NAME:	<b>Hut circles, Higher Bussow, St. Ives</b>		
DESIGNATION:	Scheduled Monument	LIST ENTRY NUMBER:	1006689
CONDITION:	Generally unsatisfactory with major localised problems	TREND:	Declining
PRINCIPAL VULNERABILITY:	Scrub/tree growth	NEW ENTRY?:	No
OWNER TYPE:	Private	CONTACT:	Ann Preston-Jones 07917 642388
SITE NAME:	<b>Whitesand Bay (or Tregonhawke) battery, St. John</b>		
DESIGNATION:	Scheduled Monument	LIST ENTRY NUMBER:	1004664
CONDITION:	Generally unsatisfactory with major localised problems	TREND:	Declining
PRINCIPAL VULNERABILITY:	Permitted development	NEW ENTRY?:	No
OWNER TYPE:	Commercial company	CONTACT:	Daniel Bashford 07824 103102
SITE NAME:	<b>Bartine Castle, St. Just</b>		
DESIGNATION:	Scheduled Monument	LIST ENTRY NUMBER:	1006716
CONDITION:	Generally unsatisfactory with major localised problems	TREND:	Declining
PRINCIPAL VULNERABILITY:	Scrub/tree growth	NEW ENTRY?:	No
OWNER TYPE:	Private	CONTACT:	Ann Preston-Jones 07917 642388
SITE NAME:	<b>Chambered barrow 100 yards (90 metres) east of Kerrow Farm, St. Just</b>		
DESIGNATION:	Scheduled Monument	LIST ENTRY NUMBER:	1004637
CONDITION:	Generally unsatisfactory with major localised problems	TREND:	Declining
PRINCIPAL VULNERABILITY:	Scrub/tree growth	NEW ENTRY?:	No
OWNER TYPE:	Private	CONTACT:	Ann Preston-Jones 07917 642388

## PRIORITY CATEGORIES

- A** Immediate risk of further rapid deterioration or loss of fabric; no solution agreed.  
**B** Immediate risk of further rapid deterioration or loss of fabric; solution agreed but not yet implemented.  
**C** Slow decay; no solution agreed.

- D** Slow decay; solution agreed but not yet implemented.  
**E** Under repair or in fair to good repair, but no user identified; or under threat of vacancy with no obvious new user (applicable only to buildings capable of beneficial use).

- F** Repair scheme in progress and (where applicable) end use or user identified; or functionally redundant buildings with new use agreed but not yet implemented.

**NOTE**  
 Last year's priority category is shown in brackets (otherwise, New Entry is noted).

## ABBREVIATIONS

CA	Conservation Area
LB	Listed Building
LPA	Local Planning Authority
NP	National Park
RPG	Registered Park and Garden
SM	Scheduled Monument
UA	Unitary Authority
WHS	World Heritage Site

SITE NAME:	<b>Geevor Mine, St. Just</b>		
DESIGNATION:	Scheduled Monument, WHS	LIST ENTRY NUMBER:	1021361
CONDITION:	Generally unsatisfactory with major localised problems	TREND:	Declining
PRINCIPAL VULNERABILITY:	Collapse	NEW ENTRY?:	No
OWNER TYPE:	Local authority	CONTACT:	Nick Russell 01 17 975 0671
SITE NAME:	<b>Nanjulian Farm courtyard house, St. Just</b>		
DESIGNATION:	Scheduled Monument	LIST ENTRY NUMBER:	1004498
CONDITION:	Generally satisfactory but with significant localised problems	TREND:	Improving
PRINCIPAL VULNERABILITY:	Animal burrowing - localised/limited	NEW ENTRY?:	No
OWNER TYPE:	Charity (non-heritage)	CONTACT:	Ann Preston-Jones 07917 642388
SITE NAME:	<b>Numphra Common tin streamworking complex, St. Just</b>		
DESIGNATION:	Scheduled Monument	LIST ENTRY NUMBER:	1007272
CONDITION:	Generally unsatisfactory with major localised problems	TREND:	Declining
PRINCIPAL VULNERABILITY:	Scrub/tree growth	NEW ENTRY?:	No
OWNER TYPE:	Private	CONTACT:	Ann Preston-Jones 07917 642388
SITE NAME:	<b>Standing stone 200 yards (180 metres) west of Chycarne, St. Just</b>		
DESIGNATION:	Scheduled Monument	LIST ENTRY NUMBER:	1003116
CONDITION:	Unknown	TREND:	Unknown
PRINCIPAL VULNERABILITY:	Arable ploughing	NEW ENTRY?:	No
OWNER TYPE:	Private	CONTACT:	Ann Preston-Jones 07917 642388
SITE NAME:	<b>Wayside cross in St Just vicarage garden, St. Just</b>		
DESIGNATION:	Scheduled Monument, WHS	LIST ENTRY NUMBER:	1016753
CONDITION:	Generally satisfactory but with significant localised problems	TREND:	Stable
PRINCIPAL VULNERABILITY:	Other	NEW ENTRY?:	Yes
OWNER TYPE:	Private	CONTACT:	Ann Preston-Jones 07917 642388
SITE NAME:	<b>Chapel enclosure 150 yards (140 metres) south of Trelease Farm, St. Keverne</b>		
DESIGNATION:	Scheduled Monument	LIST ENTRY NUMBER:	1004334
CONDITION:	Extensive significant problems	TREND:	Declining
PRINCIPAL VULNERABILITY:	Other	NEW ENTRY?:	No
OWNER TYPE:	Private	CONTACT:	Ann Preston-Jones 07917 642388
SITE NAME:	<b>Settlement sites 500 yards (460 metres) SSE of Trebarveth, St. Keverne</b>		
DESIGNATION:	Scheduled Monument	LIST ENTRY NUMBER:	1004319
CONDITION:	Generally unsatisfactory with major localised problems	TREND:	Declining
PRINCIPAL VULNERABILITY:	Scrub/tree growth	NEW ENTRY?:	No
OWNER TYPE:	Private, multiple owners	CONTACT:	Ann Preston-Jones 07917 642388

**PRIORITY CATEGORIES**

- A** Immediate risk of further rapid deterioration or loss of fabric; no solution agreed.
- B** Immediate risk of further rapid deterioration or loss of fabric; solution agreed but not yet implemented.
- C** Slow decay; no solution agreed.
- D** Slow decay; solution agreed but not yet implemented.
- E** Under repair or in fair to good repair, but no user identified; or under threat of vacancy with no obvious new user (applicable only to buildings capable of beneficial use).
- F** Repair scheme in progress and (where applicable) end use or user identified; or functionally redundant buildings with new use agreed but not yet implemented.

**NOTE**  
Last year's priority category is shown in brackets (otherwise, New Entry is noted).

**ABBREVIATIONS**

CA	Conservation Area
LB	Listed Building
LPA	Local Planning Authority
NP	National Park
RPG	Registered Park and Garden
SM	Scheduled Monument
UA	Unitary Authority
WHS	World Heritage Site

SITE NAME:	<b>St Levan Chapel site, St. Levan</b>		
DESIGNATION:	Scheduled Monument	LIST ENTRY NUMBER:	1007285
CONDITION:	Generally unsatisfactory with major localised problems	TREND:	Declining
PRINCIPAL VULNERABILITY:	Coastal erosion	NEW ENTRY?:	No
OWNER TYPE:	Private	CONTACT:	Ann Preston-Jones 07917 642388
SITE NAME:	<b>Treryn Dinas fort, St. Levan</b>		
DESIGNATION:	Scheduled Monument	LIST ENTRY NUMBER:	1006733
CONDITION:	Generally unsatisfactory with major localised problems	TREND:	Improving
PRINCIPAL VULNERABILITY:	Scrub/tree growth	NEW ENTRY?:	No
OWNER TYPE:	Charity (heritage)	CONTACT:	Ann Preston-Jones 07917 642388
SITE NAME:	<b>Westcott Cross, 480 metres south east of Westcott Lodge, St. Mellion / St. Dominick</b>		
DESIGNATION:	Scheduled Monument	LIST ENTRY NUMBER:	1018019
CONDITION:	Generally satisfactory but with significant localised problems	TREND:	Declining
PRINCIPAL VULNERABILITY:	Other	NEW ENTRY?:	No
OWNER TYPE:	Local authority	CONTACT:	Daniel Bashford 07824 103102
SITE NAME:	<b>Cliff castle at Winecove Point, St. Merryn</b>		
DESIGNATION:	Scheduled Monument	LIST ENTRY NUMBER:	1004234
CONDITION:	Generally satisfactory but with significant localised problems	TREND:	Declining
PRINCIPAL VULNERABILITY:	Coastal erosion	NEW ENTRY?:	No
OWNER TYPE:	Private, multiple owners	CONTACT:	Ann Preston-Jones 07917 642388
SITE NAME:	<b>St Constantine's chapel and holy well, St. Merryn</b>		
DESIGNATION:	Scheduled Monument, LB grade II	LIST ENTRY NUMBER:	1018569
CONDITION:	Generally unsatisfactory with major localised problems	TREND:	Declining
PRINCIPAL VULNERABILITY:	Plant growth	NEW ENTRY?:	No
OWNER TYPE:	Commercial company	CONTACT:	Ann Preston-Jones 07917 642388
SITE NAME:	<b>Round 790 metres north east of Trebollack, St. Michael Penkevil</b>		
DESIGNATION:	Scheduled Monument	LIST ENTRY NUMBER:	1019612
CONDITION:	Generally satisfactory but with significant localised problems	TREND:	Stable
PRINCIPAL VULNERABILITY:	Forestry	NEW ENTRY?:	Yes
OWNER TYPE:	Private	CONTACT:	Ann Preston-Jones 07917 642388
SITE NAME:	<b>The Rumps promontory fort, St. Minver Highlands</b>		
DESIGNATION:	Scheduled Monument	LIST ENTRY NUMBER:	1004625
CONDITION:	Generally satisfactory but with significant localised problems	TREND:	Declining
PRINCIPAL VULNERABILITY:	Coastal erosion	NEW ENTRY?:	No
OWNER TYPE:	Charity (heritage)	CONTACT:	Ann Preston-Jones 07917 642388

**PRIORITY CATEGORIES**

- A** Immediate risk of further rapid deterioration or loss of fabric; no solution agreed.  
**B** Immediate risk of further rapid deterioration or loss of fabric; solution agreed but not yet implemented.  
**C** Slow decay; no solution agreed.

- D** Slow decay; solution agreed but not yet implemented.  
**E** Under repair or in fair to good repair, but no user identified; or under threat of vacancy with no obvious new user (applicable only to buildings capable of beneficial use).

- F** Repair scheme in progress and (where applicable) end use or user identified; or functionally redundant buildings with new use agreed but not yet implemented.

**NOTE**  
 Last year's priority category is shown in brackets (otherwise, New Entry is noted).

**ABBREVIATIONS**

CA	Conservation Area
LB	Listed Building
LPA	Local Planning Authority
NP	National Park
RPG	Registered Park and Garden
SM	Scheduled Monument
UA	Unitary Authority
WHS	World Heritage Site

SITE NAME:	<b>Hobbs Hill tin mine, openwork and lodeback tinwork 530 metres east and 160 metres north east of Chyseger Farm, St. Neot</b>		
DESIGNATION:	Scheduled Monument	LIST ENTRY NUMBER:	1021410
CONDITION:	Extensive significant problems	TREND:	Unknown
PRINCIPAL VULNERABILITY:	Scrub/tree growth	NEW ENTRY?:	No
OWNER TYPE:	Private	CONTACT:	Daniel Bashford 07824 103102
SITE NAME:	<b>Hut circle village 330 yards (300 metres) west of West Northwood Farm, St. Neot</b>		
DESIGNATION:	Scheduled Monument	LIST ENTRY NUMBER:	1004662
CONDITION:	Generally unsatisfactory with major localised problems	TREND:	Declining
PRINCIPAL VULNERABILITY:	Scrub/tree growth	NEW ENTRY?:	No
OWNER TYPE:	Mixed, multiple owners	CONTACT:	Daniel Bashford 07824 103102
SITE NAME:	<b>Prehistoric field systems, enclosure, hut circles and rounds, with adjacent medieval settlement, longhouse and field system on Higher Langdon Farm, St. Neot</b>		
DESIGNATION:	Scheduled Monument	LIST ENTRY NUMBER:	1007475
CONDITION:	Generally satisfactory but with significant localised problems	TREND:	Improving
PRINCIPAL VULNERABILITY:	Scrub/tree growth	NEW ENTRY?:	No
OWNER TYPE:	Private, multiple owners	CONTACT:	Daniel Bashford 07824 103102
SITE NAME:	<b>Prehistoric settlements and field system with adjacent medieval settlement, field systems, boundaries and tin streamworks on the Brown Gelly Downs, St. Neot</b>		
DESIGNATION:	Scheduled Monument	LIST ENTRY NUMBER:	1007770
CONDITION:	Generally unsatisfactory with major localised problems	TREND:	Declining
PRINCIPAL VULNERABILITY:	Scrub/tree growth	NEW ENTRY?:	No
OWNER TYPE:	Private, multiple owners	CONTACT:	Daniel Bashford 07824 103102
SITE NAME:	<b>Round cairn 1.062 kilometres south west of Higher Langdon Farm, St. Neot</b>		
DESIGNATION:	Scheduled Monument	LIST ENTRY NUMBER:	1007476
CONDITION:	Generally satisfactory but with minor localised problems	TREND:	Unknown
PRINCIPAL VULNERABILITY:	Other	NEW ENTRY?:	No
OWNER TYPE:	Private	CONTACT:	Daniel Bashford 07824 103102
SITE NAME:	<b>Round cairn 1.17 kilometres south west of Higher Langdon Farm, St. Neot</b>		
DESIGNATION:	Scheduled Monument	LIST ENTRY NUMBER:	1007477
CONDITION:	Generally satisfactory but with minor localised problems	TREND:	Unknown
PRINCIPAL VULNERABILITY:	Other	NEW ENTRY?:	No
OWNER TYPE:	Private	CONTACT:	Daniel Bashford 07824 103102
SITE NAME:	<b>Castle Dore (camp), St. Sampson / Tywardreath and Par</b>		
DESIGNATION:	Scheduled Monument, RB	LIST ENTRY NUMBER:	1006691
CONDITION:	Generally unsatisfactory with major localised problems	TREND:	Declining
PRINCIPAL VULNERABILITY:	Stock erosion - extensive	NEW ENTRY?:	Yes
OWNER TYPE:	Private	CONTACT:	Ann Preston-Jones 07917 642388

**PRIORITY CATEGORIES**

- A** Immediate risk of further rapid deterioration or loss of fabric; no solution agreed.  
**B** Immediate risk of further rapid deterioration or loss of fabric; solution agreed but not yet implemented.  
**C** Slow decay; no solution agreed.

- D** Slow decay; solution agreed but not yet implemented.  
**E** Under repair or in fair to good repair, but no user identified; or under threat of vacancy with no obvious new user (applicable only to buildings capable of beneficial use).

- F** Repair scheme in progress and (where applicable) end use or user identified; or functionally redundant buildings with new use agreed but not yet implemented.

**NOTE**  
 Last year's priority category is shown in brackets (otherwise, New Entry is noted).

**ABBREVIATIONS**

CA	Conservation Area
LB	Listed Building
LPA	Local Planning Authority
NP	National Park
RPG	Registered Park and Garden
SM	Scheduled Monument
UA	Unitary Authority
WHS	World Heritage Site



SITE NAME:	<b>Tregargus stone grinding mill No. 2, St. Stephen-in-Brannel</b>		
DESIGNATION:	Scheduled Monument, LB grade II	LIST ENTRY NUMBER:	1003101
CONDITION:	Generally unsatisfactory with major localised problems	TREND:	Declining
PRINCIPAL VULNERABILITY:	Deterioration - in need of management	NEW ENTRY?:	No
OWNER TYPE:	Other not for profit group	CONTACT:	Ann Preston-Jones 07917 642388
SITE NAME:	<b>Round barrow north east of Kernick, St. Stephens By Launceston Rural</b>		
DESIGNATION:	Scheduled Monument	LIST ENTRY NUMBER:	1003272
CONDITION:	Generally unsatisfactory with major localised problems	TREND:	Declining
PRINCIPAL VULNERABILITY:	Scrub/tree growth	NEW ENTRY?:	No
OWNER TYPE:	Private, multiple owners	CONTACT:	Ann Preston-Jones 07917 642388
SITE NAME:	<b>Two round barrows north east of Fairy Cross, St. Winnow</b>		
DESIGNATION:	Scheduled Monument	LIST ENTRY NUMBER:	1004439
CONDITION:	Generally unsatisfactory with major localised problems	TREND:	Declining
PRINCIPAL VULNERABILITY:	Arable ploughing	NEW ENTRY?:	No
OWNER TYPE:	Commercial company	CONTACT:	Daniel Bashford 07824 103102
SITE NAME:	<b>New Consols Mine: surface, buried and underground remains, Lucketts, Stokeclimsland</b>		
DESIGNATION:	Scheduled Monument, 5 LBs, part in CA, WHS	LIST ENTRY NUMBER:	1409595
CONDITION:	Generally unsatisfactory with major localised problems	TREND:	Declining
PRINCIPAL VULNERABILITY:	Collapse	NEW ENTRY?:	No
OWNER TYPE:	Charity (heritage)	CONTACT:	Ann Preston-Jones 07917 642388
SITE NAME:	<b>Condolden Barrow, Tintagel</b>		
DESIGNATION:	Scheduled Monument	LIST ENTRY NUMBER:	1004652
CONDITION:	Generally satisfactory but with significant localised problems	TREND:	Declining
PRINCIPAL VULNERABILITY:	Stock erosion - localised/limited	NEW ENTRY?:	No
OWNER TYPE:	Private	CONTACT:	Ann Preston-Jones 07917 642388
SITE NAME:	<b>The Ballast Pond, Torpoint</b>		
DESIGNATION:	Scheduled Monument, LB grade II	LIST ENTRY NUMBER:	1007261
CONDITION:	Generally satisfactory but with significant localised problems	TREND:	Unknown
PRINCIPAL VULNERABILITY:	Coastal erosion	NEW ENTRY?:	No
OWNER TYPE:	Private	CONTACT:	Daniel Bashford 07824 103102
SITE NAME:	<b>Carne Beacon round barrow 320 metres north of Carne Farm, Veryan</b>		
DESIGNATION:	Scheduled Monument	LIST ENTRY NUMBER:	1019745
CONDITION:	Generally satisfactory but with significant localised problems	TREND:	Improving
PRINCIPAL VULNERABILITY:	Animal burrowing - extensive	NEW ENTRY?:	No
OWNER TYPE:	Charity (heritage)	CONTACT:	Ann Preston-Jones 07917 642388

**PRIORITY CATEGORIES**

- A** Immediate risk of further rapid deterioration or loss of fabric; no solution agreed.  
**B** Immediate risk of further rapid deterioration or loss of fabric; solution agreed but not yet implemented.  
**C** Slow decay; no solution agreed.

- D** Slow decay; solution agreed but not yet implemented.  
**E** Under repair or in fair to good repair, but no user identified; or under threat of vacancy with no obvious new user (applicable only to buildings capable of beneficial use).

- F** Repair scheme in progress and (where applicable) end use or user identified; or functionally redundant buildings with new use agreed but not yet implemented.

**NOTE**  
 Last year's priority category is shown in brackets (otherwise, New Entry is noted).

**ABBREVIATIONS**

CA	Conservation Area
LB	Listed Building
LPA	Local Planning Authority
NP	National Park
RPG	Registered Park and Garden
SM	Scheduled Monument
UA	Unitary Authority
WHS	World Heritage Site

SITE NAME:	Ancient village south of Carburrow Tor, Warleggan		
DESIGNATION:	Scheduled Monument	LIST ENTRY NUMBER:	1003073
CONDITION:	Generally satisfactory but with significant localised problems	TREND:	Stable
PRINCIPAL VULNERABILITY:	Plant growth	NEW ENTRY?:	No
OWNER TYPE:	Private	CONTACT:	Daniel Bashford 07824 103102

SITE NAME:	Chapel Jane medieval chapel 600 yards (550 metres) NNW of Treen, Zennor		
DESIGNATION:	Scheduled Monument	LIST ENTRY NUMBER:	1004631
CONDITION:	Generally satisfactory but with significant localised problems	TREND:	Stable
PRINCIPAL VULNERABILITY:	Coastal erosion	NEW ENTRY?:	Yes
OWNER TYPE:	Charity (heritage)	CONTACT:	Ann Preston-Jones 07917 642388

SITE NAME:	Hut circle settlement at Sperris Croft 500 yards (460 metres) south east of Tregarthen Cottage, Zennor		
DESIGNATION:	Scheduled Monument	LIST ENTRY NUMBER:	1004307
CONDITION:	Generally unsatisfactory with major localised problems	TREND:	Declining
PRINCIPAL VULNERABILITY:	Scrub/tree growth	NEW ENTRY?:	No
OWNER TYPE:	Private	CONTACT:	Ann Preston-Jones 07917 642388

SITE NAME:	Round barrow on Tremeador Common 600 yards (550 metres) SSE of Tregarthen Cottage, Zennor		
DESIGNATION:	Scheduled Monument	LIST ENTRY NUMBER:	1004306
CONDITION:	Generally unsatisfactory with major localised problems	TREND:	Declining
PRINCIPAL VULNERABILITY:	Scrub/tree growth	NEW ENTRY?:	No
OWNER TYPE:	Private	CONTACT:	Ann Preston-Jones 07917 642388

SITE NAME:	Treen Common barrows, Zennor		
DESIGNATION:	Scheduled Monument	LIST ENTRY NUMBER:	1004473
CONDITION:	Generally satisfactory but with significant localised problems	TREND:	Declining
PRINCIPAL VULNERABILITY:	Plant growth	NEW ENTRY?:	No
OWNER TYPE:	Mixed, multiple owners	CONTACT:	Ann Preston-Jones 07917 642388



© Historic England

SITE NAME:	Carclew, Mylor	Mid-C18 formal terraced and water gardens, together with an C18 landscape park. The main house burned down in 1934 and the site is now in divided ownership. Infill residential development has taken place in the park belts, substantial areas of woodland have been cleared and many individual parkland trees have been lost. The ruins of Carclew House, a II* listed building, were added to the HAR Register in 2017.
DESIGNATION:	Registered Park and Garden grade II, 5 LBs, WHS	
CONDITION:	Extensive significant problems	
VULNERABILITY:	High	
TREND:	Declining	
NEW ENTRY?:	No	
OWNER TYPE:	Private, multiple owners	
LIST ENTRY NUMBER:	1000544	Contact: Jo McAllister 0117 975 0696

## PRIORITY CATEGORIES

- A** Immediate risk of further rapid deterioration or loss of fabric; no solution agreed.
- B** Immediate risk of further rapid deterioration or loss of fabric; solution agreed but not yet implemented.
- C** Slow decay; no solution agreed.
- D** Slow decay; solution agreed but not yet implemented.
- E** Under repair or in fair to good repair, but no user identified; or under threat of vacancy with no obvious new user (applicable only to buildings capable of beneficial use).
- F** Repair scheme in progress and (where applicable) end use or user identified; or functionally redundant buildings with new use agreed but not yet implemented.

**NOTE**  
Last year's priority category is shown in brackets (otherwise, New Entry is noted).

## ABBREVIATIONS

CA	Conservation Area
LB	Listed Building
LPA	Local Planning Authority
NP	National Park
RPG	Registered Park and Garden
SM	Scheduled Monument
UA	Unitary Authority
WHS	World Heritage Site



© Historic England

SITE NAME:	<b>Battle of Braddock Down, Broadoak / St. Pinnock</b>
DESIGNATION:	Registered Battlefield, LB grade II, 2 SMs
CONDITION:	Extensive significant problems
VULNERABILITY:	High
TREND:	Declining
PRIORITY CATEGORY:	A (A)
OWNER TYPE:	Private
LIST ENTRY NUMBER:	1000005

Battle of Braddock Down, 1643. A large proportion of the designated area of the battlefield is under plough, including two of the scheduled barrows. The site is therefore at risk. Geophysical survey work was undertaken in 2015 on two of the barrows within the battlefield, surrounding ditches, and a small area of adjacent ground. If arable reversion follows to protect the barrows, it will also afford protection from further disturbance to the battlefield and any buried deposits, particularly in the barrow ditches. However the battlefield as a whole will still be at risk.

Contact: Daniel Bashford 07824 103102

SITE NAME:	<b>Bodmin</b>	NEW ENTRY?:	No
DESIGNATION:	Conservation Area, 96 LBs, SM	TREND:	Deteriorating
CONDITION:	Poor	CONTACT:	Alyson Cooper (LPA) 01872 323603
VULNERABILITY:	Low		

## DEVON

### DARTMOOR (NP)



© Historic England

SITE NAME:	<b>Higher Sigford, Sweet's Sigford, Ilsington, Teignbridge</b>
DESIGNATION:	Listed Building grade II*
CONDITION:	Poor
OCCUPANCY:	Vacant/not in use
PRIORITY CATEGORY:	D (D)
OWNER TYPE:	Private
LIST ENTRY NUMBER:	1389617

A rare example of a longhouse derivative in a farmstead context which has been used for agricultural storage in more recent years. Conditional consents for reoccupation of the house have been granted. Historic England has met with the owner and repair works are now proceeding.

Contact: Annie Evans 0117 975 1308



© Historic England Archive

SITE NAME:	<b>Gunpowder factory at Powder Mills, a partially enclosed stone hut circle settlement and round cairn, Dartmoor Forest, West Devon</b>
DESIGNATION:	Scheduled Monument, 2 LBs
CONDITION:	Poor
OCCUPANCY:	Vacant/not in use
PRIORITY CATEGORY:	D (D)
OWNER TYPE:	Crown
LIST ENTRY NUMBER:	1016635

Devon's only C19 gunpowder factory dates to 1844 and comprises of at least 18 buildings involved in the production, storage and management of gunpowder. These buildings are now vacant and neglected, and there are unmanaged trees growing across the site. In 2015, a tree fell and knocked down the gable end of one building.

Contact: Andy Crabb 01626 832093



© Historic England

SITE NAME:	<b>Church of St Petrock, Church Street, South Brent, South Hams</b>
DESIGNATION:	Listed Place of Worship grade I, CA
CONDITION:	Poor
PRIORITY CATEGORY:	D (D)
OWNER TYPE:	Religious organisation
LIST ENTRY NUMBER:	1147794

C12 parish church of which the west tower (formerly at the crossing) of the originally cruciform church survives. The west end was demolished c early C14 when the present nave was rebuilt with two transepts. North and south aisles of early C15, restored late C19. The congregation was awarded a Heritage Lottery Fund Grant for Places of Worship and in 2016-17 the tower was grouted and repointed and the vestry roof was repaired. The nave roof remains in poor condition.

Contact: Annie Evans 0117 975 1308

#### PRIORITY CATEGORIES

- A** Immediate risk of further rapid deterioration or loss of fabric; no solution agreed.
- B** Immediate risk of further rapid deterioration or loss of fabric; solution agreed but not yet implemented.
- C** Slow decay; no solution agreed.
- D** Slow decay; solution agreed but not yet implemented.
- E** Under repair or in fair to good repair, but no user identified; or under threat of vacancy with no obvious new user (applicable only to buildings capable of beneficial use).
- F** Repair scheme in progress and (where applicable) end use or user identified; or functionally redundant buildings with new use agreed but not yet implemented.

**NOTE**  
Last year's priority category is shown in brackets (otherwise, New Entry is noted).

#### ABBREVIATIONS

CA	Conservation Area
LB	Listed Building
LPA	Local Planning Authority
NP	National Park
RPG	Registered Park and Garden
SM	Scheduled Monument
UA	Unitary Authority
WHS	World Heritage Site



SITE NAME:	<b>Church of St Thomas à Becket, Bridford, Teignbridge</b>
DESIGNATION:	Listed Place of Worship grade I
CONDITION:	Poor
PRIORITY CATEGORY:	C (C)
OWNER TYPE:	Religious organisation
LIST ENTRY NUMBER:	1097825

A medieval granite church in an exposed location on the southern fringe of Dartmoor National Park. The pointing on the tower is failing and falling, and this is allowing water ingress into the fabric, while rainwater disposal is inadequate. The church was awarded a Listed Places of Worship Roof Repair Grant in July 2016.

Contact: Annie Evans 0117 975 1308

© Historic England



SITE NAME:	<b>Parish Church of Holy Trinity, Church Hill, Buckfastleigh, Teignbridge</b>
DESIGNATION:	Listed Place of Worship grade II*
CONDITION:	Poor
PRIORITY CATEGORY:	C (C)
OWNER TYPE:	Religious organisation
LIST ENTRY NUMBER:	1209920

Former parish church. Sited on a high hill. C13 tower; chancel and transepts possibly also C13 in origin; C15 aisles and chancel chapels. Thorough restoration in 1844-1845. Left gutted and roofless after fire on 20 July 1992. The stonework, especially the window tracery, needs further repair. Despite the fire damage, services are still held at the church.

Contact: Annie Evans 0117 975 1308

© Historic England

SITE NAME:	<b>Enclosure on the west side of the Erme valley below Stalldown, Cornwood, South Hams</b>	
DESIGNATION:	Scheduled Monument	LIST ENTRY NUMBER: 1012767
CONDITION:	Generally satisfactory but with significant localised problems	TREND: Declining
PRINCIPAL VULNERABILITY:	Plant growth	NEW ENTRY?: No
OWNER TYPE:	Private	CONTACT: Andy Crabb 01626 832093

SITE NAME:	<b>The southern of three enclosures north of Ford Waste, Cornwood, South Hams</b>	
DESIGNATION:	Scheduled Monument	LIST ENTRY NUMBER: 1012700
CONDITION:	Generally satisfactory but with minor localised problems	TREND: Declining
PRINCIPAL VULNERABILITY:	Plant growth	NEW ENTRY?: No
OWNER TYPE:	Unknown	CONTACT: Andy Crabb 01626 832093

SITE NAME:	<b>Three unenclosed stone hut circles on the west side of the Erme Valley, north of Lower Piles, Cornwood, South Hams</b>	
DESIGNATION:	Scheduled Monument	LIST ENTRY NUMBER: 1012768
CONDITION:	Generally unsatisfactory with major localised problems	TREND: Declining
PRINCIPAL VULNERABILITY:	Plant growth	NEW ENTRY?: No
OWNER TYPE:	Private	CONTACT: Andy Crabb 01626 832093

SITE NAME:	<b>Two hut circles on the south east slope of Stalldown, Cornwood, South Hams</b>	
DESIGNATION:	Scheduled Monument	LIST ENTRY NUMBER: 1012766
CONDITION:	Generally satisfactory but with significant localised problems	TREND: Declining
PRINCIPAL VULNERABILITY:	Plant growth	NEW ENTRY?: No
OWNER TYPE:	Private, multiple owners	CONTACT: Andy Crabb 01626 832093

#### PRIORITY CATEGORIES

- A** Immediate risk of further rapid deterioration or loss of fabric; no solution agreed.  
**B** Immediate risk of further rapid deterioration or loss of fabric; solution agreed but not yet implemented.  
**C** Slow decay; no solution agreed.

- D** Slow decay; solution agreed but not yet implemented.  
**E** Under repair or in fair to good repair, but no user identified; or under threat of vacancy with no obvious new user (applicable only to buildings capable of beneficial use).

- F** Repair scheme in progress and (where applicable) end use or user identified; or functionally redundant buildings with new use agreed but not yet implemented.

**NOTE**  
 Last year's priority category is shown in brackets (otherwise, New Entry is noted).

#### ABBREVIATIONS

CA	Conservation Area
LB	Listed Building
LPA	Local Planning Authority
NP	National Park
RPG	Registered Park and Garden
SM	Scheduled Monument
UA	Unitary Authority
WHS	World Heritage Site

SITE NAME:	<b>Unenclosed stone hut settlement north east of Yadsworthy, Cornwood, South Hams</b>		
DESIGNATION:	Scheduled Monument	LIST ENTRY NUMBER:	1012771
CONDITION:	Generally unsatisfactory with major localised problems	TREND:	Declining
PRINCIPAL VULNERABILITY:	Plant growth	NEW ENTRY?:	No
OWNER TYPE:	Private, multiple owners	CONTACT:	Andy Crabb 01626 832093
SITE NAME:	<b>Enclosure and hut circles east of Huntingdon Ford, Dean Prior, South Hams</b>		
DESIGNATION:	Scheduled Monument	LIST ENTRY NUMBER:	1002536
CONDITION:	Generally satisfactory but with significant localised problems	TREND:	Declining
PRINCIPAL VULNERABILITY:	Plant growth	NEW ENTRY?:	No
OWNER TYPE:	Private	CONTACT:	Andy Crabb 01626 832093
SITE NAME:	<b>Agglomerated enclosure with hut circles, south of Lower Piles, Harford, South Hams</b>		
DESIGNATION:	Scheduled Monument	LIST ENTRY NUMBER:	1009578
CONDITION:	Generally unsatisfactory with major localised problems	TREND:	Declining
PRINCIPAL VULNERABILITY:	Plant growth	NEW ENTRY?:	No
OWNER TYPE:	Private	CONTACT:	Andy Crabb 01626 832093
SITE NAME:	<b>Blowing house at junction of Hook Lake and River Erme, Harford, South Hams</b>		
DESIGNATION:	Scheduled Monument	LIST ENTRY NUMBER:	1002605
CONDITION:	Generally satisfactory but with significant localised problems	TREND:	Declining
PRINCIPAL VULNERABILITY:	Plant growth	NEW ENTRY?:	No
OWNER TYPE:	Private	CONTACT:	Andy Crabb 01626 832093
SITE NAME:	<b>Blowing house north of Dry Lake, Harford, South Hams</b>		
DESIGNATION:	Scheduled Monument	LIST ENTRY NUMBER:	1002609
CONDITION:	Generally unsatisfactory with major localised problems	TREND:	Stable
PRINCIPAL VULNERABILITY:	Plant growth	NEW ENTRY?:	No
OWNER TYPE:	Private	CONTACT:	Andy Crabb 01626 832093
SITE NAME:	<b>Enclosure with hut circles east of Addicombe, Harford, South Hams</b>		
DESIGNATION:	Scheduled Monument	LIST ENTRY NUMBER:	1012484
CONDITION:	Generally satisfactory but with significant localised problems	TREND:	Declining
PRINCIPAL VULNERABILITY:	Plant growth	NEW ENTRY?:	No
OWNER TYPE:	Private	CONTACT:	Andy Crabb 01626 832093
SITE NAME:	<b>Enclosure with hut circles east of Addicombe, Harford, South Hams</b>		
DESIGNATION:	Scheduled Monument	LIST ENTRY NUMBER:	1017609
CONDITION:	Generally unsatisfactory with major localised problems	TREND:	Declining
PRINCIPAL VULNERABILITY:	Plant growth	NEW ENTRY?:	No
OWNER TYPE:	Private	CONTACT:	Andy Crabb 01626 832093

**PRIORITY CATEGORIES**

- A** Immediate risk of further rapid deterioration or loss of fabric; no solution agreed.
- B** Immediate risk of further rapid deterioration or loss of fabric; solution agreed but not yet implemented.
- C** Slow decay; no solution agreed.
- D** Slow decay; solution agreed but not yet implemented.
- E** Under repair or in fair to good repair, but no user identified; or under threat of vacancy with no obvious new user (applicable only to buildings capable of beneficial use).
- F** Repair scheme in progress and (where applicable) end use or user identified; or functionally redundant buildings with new use agreed but not yet implemented.

**NOTE**  
Last year's priority category is shown in brackets (otherwise, New Entry is noted).

**ABBREVIATIONS**

CA	Conservation Area
LB	Listed Building
LPA	Local Planning Authority
NP	National Park
RPG	Registered Park and Garden
SM	Scheduled Monument
UA	Unitary Authority
WHS	World Heritage Site

SITE NAME:	<b>Enclosure with hut circles in Higher Piles newtake, Harford, South Hams</b>		
DESIGNATION:	Scheduled Monument	LIST ENTRY NUMBER:	1013110
CONDITION:	Generally unsatisfactory with major localised problems	TREND:	Declining
PRINCIPAL VULNERABILITY:	Plant growth	NEW ENTRY?:	No
OWNER TYPE:	Private	CONTACT:	Andy Crabb 01626 832093
SITE NAME:	<b>Enclosure with hut circles to the north east of Piles Copse, Harford, South Hams</b>		
DESIGNATION:	Scheduled Monument	LIST ENTRY NUMBER:	1013106
CONDITION:	Generally satisfactory but with significant localised problems	TREND:	Declining
PRINCIPAL VULNERABILITY:	Plant growth	NEW ENTRY?:	No
OWNER TYPE:	Private	CONTACT:	Andy Crabb 01626 832093
SITE NAME:	<b>Hut circles and enclosure to south of Left Lake, Harford, South Hams</b>		
DESIGNATION:	Scheduled Monument	LIST ENTRY NUMBER:	1004574
CONDITION:	Generally satisfactory but with significant localised problems	TREND:	Declining
PRINCIPAL VULNERABILITY:	Plant growth	NEW ENTRY?:	No
OWNER TYPE:	Private	CONTACT:	Andy Crabb 01626 832093
SITE NAME:	<b>Hut circles in Erme Pound east of River Erme, Harford, South Hams</b>		
DESIGNATION:	Scheduled Monument	LIST ENTRY NUMBER:	1002604
CONDITION:	Generally unsatisfactory with major localised problems	TREND:	Declining
PRINCIPAL VULNERABILITY:	Plant growth	NEW ENTRY?:	No
OWNER TYPE:	Crown	CONTACT:	Andy Crabb 01626 832093
SITE NAME:	<b>Stone row, cairn and enclosures near Hook Lane, Erme Valley, Harford, South Hams</b>		
DESIGNATION:	Scheduled Monument	LIST ENTRY NUMBER:	1002493
CONDITION:	Generally unsatisfactory with major localised problems	TREND:	Declining
PRINCIPAL VULNERABILITY:	Plant growth	NEW ENTRY?:	No
OWNER TYPE:	Private	CONTACT:	Andy Crabb 01626 832093
SITE NAME:	<b>Unenclosed stone hut settlement on the east side of the Erme Valley, North Harford Moor, Harford, South Hams</b>		
DESIGNATION:	Scheduled Monument	LIST ENTRY NUMBER:	1012747
CONDITION:	Generally satisfactory but with significant localised problems	TREND:	Declining
PRINCIPAL VULNERABILITY:	Plant growth	NEW ENTRY?:	No
OWNER TYPE:	Private	CONTACT:	Andy Crabb 01626 832093
SITE NAME:	<b>Unenclosed stone hut settlement with enclosures north of Piles Copse, Harford, South Hams</b>		
DESIGNATION:	Scheduled Monument	LIST ENTRY NUMBER:	1012765
CONDITION:	Generally unsatisfactory with major localised problems	TREND:	Declining
PRINCIPAL VULNERABILITY:	Plant growth	NEW ENTRY?:	No
OWNER TYPE:	Private	CONTACT:	Andy Crabb 01626 832093

**PRIORITY CATEGORIES**

- A** Immediate risk of further rapid deterioration or loss of fabric; no solution agreed.
- B** Immediate risk of further rapid deterioration or loss of fabric; solution agreed but not yet implemented.
- C** Slow decay; no solution agreed.
- D** Slow decay; solution agreed but not yet implemented.
- E** Under repair or in fair to good repair, but no user identified; or under threat of vacancy with no obvious new user (applicable only to buildings capable of beneficial use).
- F** Repair scheme in progress and (where applicable) end use or user identified; or functionally redundant buildings with new use agreed but not yet implemented.

**NOTE**  
Last year's priority category is shown in brackets (otherwise, New Entry is noted).

**ABBREVIATIONS**

CA	Conservation Area
LB	Listed Building
LPA	Local Planning Authority
NP	National Park
RPG	Registered Park and Garden
SM	Scheduled Monument
UA	Unitary Authority
WHS	World Heritage Site



SITE NAME:	Enclosed prehistoric settlement and three round cairns 870 metres south east of Horn's Cross, Holne, South Hams		
DESIGNATION:	Scheduled Monument	LIST ENTRY NUMBER:	1020096
CONDITION:	Generally unsatisfactory with major localised problems	TREND:	Declining
PRINCIPAL VULNERABILITY:	Plant growth	NEW ENTRY?:	No
OWNER TYPE:	Utility	CONTACT:	Andy Crabb 01626 832093
SITE NAME:	Four cairns 560 metres east of Hapstead Ford and 1660 metres east of Ryder's Hill, forming part of a cairn cemetery in the Mardle Valley, Holne, South Hams		
DESIGNATION:	Scheduled Monument	LIST ENTRY NUMBER:	1019270
CONDITION:	Generally unsatisfactory with major localised problems	TREND:	Stable
PRINCIPAL VULNERABILITY:	Plant growth	NEW ENTRY?:	Yes
OWNER TYPE:	Local authority	CONTACT:	Andy Crabb 01626 832093
SITE NAME:	Part of the Dartmeet coaxial field system and other archaeological remains on Holne Moor west and north west of Venford Reservoir, Holne, South Hams		
DESIGNATION:	Scheduled Monument	LIST ENTRY NUMBER:	1020487
CONDITION:	Generally unsatisfactory with major localised problems	TREND:	Declining
PRINCIPAL VULNERABILITY:	Plant growth	NEW ENTRY?:	No
OWNER TYPE:	Mixed, multiple owners	CONTACT:	Andy Crabb 01626 832093
SITE NAME:	Partially enclosed stone hut circle settlement 350 metres south west of Horn's Cross, Holne, South Hams		
DESIGNATION:	Scheduled Monument	LIST ENTRY NUMBER:	1019274
CONDITION:	Generally satisfactory but with significant localised problems	TREND:	Declining
PRINCIPAL VULNERABILITY:	Plant growth	NEW ENTRY?:	No
OWNER TYPE:	Local authority	CONTACT:	Andy Crabb 01626 832093
SITE NAME:	Partially enclosed stone hut circle settlement 420 metres north west and 440 metres west of Horn's Cross, Holne, South Hams		
DESIGNATION:	Scheduled Monument	LIST ENTRY NUMBER:	1020185
CONDITION:	Generally satisfactory but with significant localised problems	TREND:	Declining
PRINCIPAL VULNERABILITY:	Plant growth	NEW ENTRY?:	No
OWNER TYPE:	Local authority	CONTACT:	Andy Crabb 01626 832093
SITE NAME:	Prehistoric fields and settlements north east of Venford Reservoir forming part of the Dartmeet coaxial field system, Holne, South Hams		
DESIGNATION:	Scheduled Monument	LIST ENTRY NUMBER:	1020091
CONDITION:	Generally satisfactory but with significant localised problems	TREND:	Declining
PRINCIPAL VULNERABILITY:	Plant growth	NEW ENTRY?:	No
OWNER TYPE:	Local authority	CONTACT:	Andy Crabb 01626 832093

## PRIORITY CATEGORIES

- A** Immediate risk of further rapid deterioration or loss of fabric; no solution agreed.
- B** Immediate risk of further rapid deterioration or loss of fabric; solution agreed but not yet implemented.
- C** Slow decay; no solution agreed.
- D** Slow decay; solution agreed but not yet implemented.
- E** Under repair or in fair to good repair, but no user identified; or under threat of vacancy with no obvious new user (applicable only to buildings capable of beneficial use).
- F** Repair scheme in progress and (where applicable) end use or user identified; or functionally redundant buildings with new use agreed but not yet implemented.

**NOTE**  
Last year's priority category is shown in brackets (otherwise, New Entry is noted).

## ABBREVIATIONS

CA	Conservation Area
LB	Listed Building
LPA	Local Planning Authority
NP	National Park
RPG	Registered Park and Garden
SM	Scheduled Monument
UA	Unitary Authority
WHS	World Heritage Site

SITE NAME:	Prehistoric fields, settlements and cairn south east of Venford Reservoir forming part of the Dartmeet coaxial field system, Holne, South Hams		
DESIGNATION:	Scheduled Monument	LIST ENTRY NUMBER:	1020092
CONDITION:	Generally satisfactory but with significant localised problems	TREND:	Declining
PRINCIPAL VULNERABILITY:	Plant growth	NEW ENTRY?:	No
OWNER TYPE:	Mixed, multiple owners	CONTACT:	Andy Crabb 01626 832093
SITE NAME:	Medieval farmstead and field system, post-medieval tinworks, prehistoric settlements and cairns north and west of Gibby Coombe, Holne / West Buckfastleigh, South Hams		
DESIGNATION:	Scheduled Monument	LIST ENTRY NUMBER:	1019591
CONDITION:	Generally satisfactory but with significant localised problems	TREND:	Declining
PRINCIPAL VULNERABILITY:	Plant growth	NEW ENTRY?:	No
OWNER TYPE:	Local authority	CONTACT:	Andy Crabb 01626 832093
SITE NAME:	Barrow near Shaugh Cross, Shaugh Prior, South Hams		
DESIGNATION:	Scheduled Monument	LIST ENTRY NUMBER:	1003824
CONDITION:	Generally unsatisfactory with major localised problems	TREND:	Declining
PRINCIPAL VULNERABILITY:	Plant growth	NEW ENTRY?:	No
OWNER TYPE:	Private	CONTACT:	Andy Crabb 01626 832093
SITE NAME:	Cross Dyke reave, Shaugh Prior, South Hams		
DESIGNATION:	Scheduled Monument	LIST ENTRY NUMBER:	1010811
CONDITION:	Generally satisfactory but with significant localised problems	TREND:	Declining
PRINCIPAL VULNERABILITY:	Plant growth	NEW ENTRY?:	No
OWNER TYPE:	Charity (heritage)	CONTACT:	Andy Crabb 01626 832093
SITE NAME:	Eight pillow mounds and a vermin trap on the northern slope of Little Trowlesworthy Tor forming part of Trowlesworthy Warren, Shaugh Prior, South Hams		
DESIGNATION:	Scheduled Monument	LIST ENTRY NUMBER:	1015758
CONDITION:	Generally satisfactory but with significant localised problems	TREND:	Declining
PRINCIPAL VULNERABILITY:	Plant growth	NEW ENTRY?:	No
OWNER TYPE:	Mixed, multiple owners	CONTACT:	Andy Crabb 01626 832093
SITE NAME:	Enclosed stone hut circle settlement and three round cairns on Giant's Hill, Shaugh Prior, South Hams		
DESIGNATION:	Scheduled Monument	LIST ENTRY NUMBER:	1019081
CONDITION:	Generally satisfactory but with significant localised problems	TREND:	Declining
PRINCIPAL VULNERABILITY:	Plant growth	NEW ENTRY?:	No
OWNER TYPE:	Mixed, multiple owners	CONTACT:	Andy Crabb 01626 832093
SITE NAME:	Hut circles west of Saddlesborough, Shaugh Prior, South Hams		
DESIGNATION:	Scheduled Monument	LIST ENTRY NUMBER:	1002520
CONDITION:	Generally unsatisfactory with major localised problems	TREND:	Improving
PRINCIPAL VULNERABILITY:	Plant growth	NEW ENTRY?:	No
OWNER TYPE:	Private	CONTACT:	Andy Crabb 01626 832093

## PRIORITY CATEGORIES

- A** Immediate risk of further rapid deterioration or loss of fabric; no solution agreed.  
**B** Immediate risk of further rapid deterioration or loss of fabric; solution agreed but not yet implemented.  
**C** Slow decay; no solution agreed.

- D** Slow decay; solution agreed but not yet implemented.  
**E** Under repair or in fair to good repair, but no user identified; or under threat of vacancy with no obvious new user (applicable only to buildings capable of beneficial use).

- F** Repair scheme in progress and (where applicable) end use or user identified; or functionally redundant buildings with new use agreed but not yet implemented.

**NOTE**  
 Last year's priority category is shown in brackets (otherwise, New Entry is noted).

## ABBREVIATIONS

CA	Conservation Area
LB	Listed Building
LPA	Local Planning Authority
NP	National Park
RPG	Registered Park and Garden
SM	Scheduled Monument
UA	Unitary Authority
WHS	World Heritage Site

SITE NAME:	One of a number of cairns with cists south of Shavercombe Brook, Shaugh Prior, South Hams		
DESIGNATION:	Scheduled Monument	LIST ENTRY NUMBER:	1012172
CONDITION:	Generally satisfactory but with minor localised problems	TREND:	Declining
PRINCIPAL VULNERABILITY:	Plant growth	NEW ENTRY?:	No
OWNER TYPE:	Charity (heritage)	CONTACT:	Andy Crabb 01626 832093
SITE NAME:	Multi-period remains at Hentor Warren, Shaugh Prior, South Hams		
DESIGNATION:	Scheduled Monument	LIST ENTRY NUMBER:	1019082
CONDITION:	Generally satisfactory but with minor localised problems	TREND:	Declining
PRINCIPAL VULNERABILITY:	Plant growth	NEW ENTRY?:	No
OWNER TYPE:	Mixed, multiple owners	CONTACT:	Andy Crabb 01626 832093
SITE NAME:	One of a number of cairns with cists south of Shavercombe Brook, Shaugh Prior, South Hams		
DESIGNATION:	Scheduled Monument	LIST ENTRY NUMBER:	1012214
CONDITION:	Generally satisfactory but with significant localised problems	TREND:	Declining
PRINCIPAL VULNERABILITY:	Plant growth	NEW ENTRY?:	No
OWNER TYPE:	Charity (heritage)	CONTACT:	Andy Crabb 01626 832093
SITE NAME:	One of three stone hut circles 500 metres SSE of Legis Tor, Shaugh Prior, South Hams		
DESIGNATION:	Scheduled Monument	LIST ENTRY NUMBER:	1012631
CONDITION:	Generally satisfactory but with significant localised problems	TREND:	Declining
PRINCIPAL VULNERABILITY:	Plant growth	NEW ENTRY?:	No
OWNER TYPE:	Charity (heritage)	CONTACT:	Andy Crabb 01626 832093
SITE NAME:	Pillow mound 100 metres south east of Great Trowlesworthy Tor, forming part of Trowlesworthy Warren, Shaugh Prior, South Hams		
DESIGNATION:	Scheduled Monument	LIST ENTRY NUMBER:	1014666
CONDITION:	Generally satisfactory but with significant localised problems	TREND:	Declining
PRINCIPAL VULNERABILITY:	Plant growth	NEW ENTRY?:	No
OWNER TYPE:	Mixed, multiple owners	CONTACT:	Andy Crabb 01626 832093
SITE NAME:	Pillow mound 160 metres south west of Great Trowlesworthy Tor, forming part of Trowlesworthy Warren, Shaugh Prior, South Hams		
DESIGNATION:	Scheduled Monument	LIST ENTRY NUMBER:	1014665
CONDITION:	Generally unsatisfactory with major localised problems	TREND:	Declining
PRINCIPAL VULNERABILITY:	Plant growth	NEW ENTRY?:	No
OWNER TYPE:	Mixed, multiple owners	CONTACT:	Andy Crabb 01626 832093
SITE NAME:	Pillow mound 270 metres south east of Ditsworthy Warren House forming part of Hentor Warren, Shaugh Prior, South Hams		
DESIGNATION:	Scheduled Monument	LIST ENTRY NUMBER:	1014477
CONDITION:	Generally unsatisfactory with major localised problems	TREND:	Declining
PRINCIPAL VULNERABILITY:	Plant growth	NEW ENTRY?:	No
OWNER TYPE:	Commercial company	CONTACT:	Andy Crabb 01626 832093

## PRIORITY CATEGORIES

- A** Immediate risk of further rapid deterioration or loss of fabric; no solution agreed.  
**B** Immediate risk of further rapid deterioration or loss of fabric; solution agreed but not yet implemented.  
**C** Slow decay; no solution agreed.

- D** Slow decay; solution agreed but not yet implemented.  
**E** Under repair or in fair to good repair, but no user identified; or under threat of vacancy with no obvious new user (applicable only to buildings capable of beneficial use).

- F** Repair scheme in progress and (where applicable) end use or user identified; or functionally redundant buildings with new use agreed but not yet implemented.

**NOTE**  
 Last year's priority category is shown in brackets (otherwise, New Entry is noted).

## ABBREVIATIONS

CA	Conservation Area
LB	Listed Building
LPA	Local Planning Authority
NP	National Park
RPG	Registered Park and Garden
SM	Scheduled Monument
UA	Unitary Authority
WHS	World Heritage Site

SITE NAME:	<b>Pillow mound 610 metres SSW of Ditsworthy Warren House forming part of Willings Walls Warren, Shaugh Prior, South Hams</b>		
DESIGNATION:	Scheduled Monument	LIST ENTRY NUMBER:	1014469
CONDITION:	Generally unsatisfactory with major localised problems	TREND:	Declining
PRINCIPAL VULNERABILITY:	Plant growth	NEW ENTRY?:	No
OWNER TYPE:	Mixed, multiple owners	CONTACT:	Andy Crabb 01626 832093
SITE NAME:	<b>Pillow mound 620 metres ESE of Legis Tor forming part of Willings Walls Warren, Shaugh Prior, South Hams</b>		
DESIGNATION:	Scheduled Monument	LIST ENTRY NUMBER:	1014457
CONDITION:	Generally satisfactory but with significant localised problems	TREND:	Declining
PRINCIPAL VULNERABILITY:	Plant growth	NEW ENTRY?:	No
OWNER TYPE:	Commercial company	CONTACT:	Andy Crabb 01626 832093
SITE NAME:	<b>Pillow mound 790 metres NNE of Blackaton Cross, forming part of Trowlesworthy Warren, Shaugh Prior, South Hams</b>		
DESIGNATION:	Scheduled Monument	LIST ENTRY NUMBER:	1014662
CONDITION:	Generally unsatisfactory with major localised problems	TREND:	Declining
PRINCIPAL VULNERABILITY:	Plant growth	NEW ENTRY?:	No
OWNER TYPE:	Mixed, multiple owners	CONTACT:	Andy Crabb 01626 832093
SITE NAME:	<b>Pillow mound 860 metres NNW of Blackaton Cross, forming part of Trowlesworthy Warren, Shaugh Prior, South Hams</b>		
DESIGNATION:	Scheduled Monument	LIST ENTRY NUMBER:	1014664
CONDITION:	Generally unsatisfactory with major localised problems	TREND:	Declining
PRINCIPAL VULNERABILITY:	Plant growth	NEW ENTRY?:	No
OWNER TYPE:	Mixed, multiple owners	CONTACT:	Andy Crabb 01626 832093
SITE NAME:	<b>Pillow mound 860 metres SSE of Trowlesworthy Warren House, forming part of Trowlesworthy Warren, Shaugh Prior, South Hams</b>		
DESIGNATION:	Scheduled Monument	LIST ENTRY NUMBER:	1014616
CONDITION:	Generally unsatisfactory with major localised problems	TREND:	Declining
PRINCIPAL VULNERABILITY:	Plant growth	NEW ENTRY?:	No
OWNER TYPE:	Mixed, multiple owners	CONTACT:	Andy Crabb 01626 832093
SITE NAME:	<b>Pound and hut circles north of Hawk's Tor, Shaugh Prior, South Hams</b>		
DESIGNATION:	Scheduled Monument	LIST ENTRY NUMBER:	1002516
CONDITION:	Generally unsatisfactory with major localised problems	TREND:	Declining
PRINCIPAL VULNERABILITY:	Plant growth	NEW ENTRY?:	No
OWNER TYPE:	Private	CONTACT:	Andy Crabb 01626 832093
SITE NAME:	<b>Rectangular building 420 metres north west of Hen Tor, forming an outlying part of Hentor Farm, Shaugh Prior, South Hams</b>		
DESIGNATION:	Scheduled Monument	LIST ENTRY NUMBER:	1020011
CONDITION:	Generally satisfactory but with significant localised problems	TREND:	Declining
PRINCIPAL VULNERABILITY:	Plant growth	NEW ENTRY?:	No
OWNER TYPE:	Mixed, multiple owners	CONTACT:	Andy Crabb 01626 832093

**PRIORITY CATEGORIES**

- A** Immediate risk of further rapid deterioration or loss of fabric; no solution agreed.  
**B** Immediate risk of further rapid deterioration or loss of fabric; solution agreed but not yet implemented.  
**C** Slow decay; no solution agreed.

- D** Slow decay; solution agreed but not yet implemented.  
**E** Under repair or in fair to good repair, but no user identified; or under threat of vacancy with no obvious new user (applicable only to buildings capable of beneficial use).

- F** Repair scheme in progress and (where applicable) end use or user identified; or functionally redundant buildings with new use agreed but not yet implemented.

**NOTE**  
 Last year's priority category is shown in brackets (otherwise, New Entry is noted).

**ABBREVIATIONS**

CA	Conservation Area
LB	Listed Building
LPA	Local Planning Authority
NP	National Park
RPG	Registered Park and Garden
SM	Scheduled Monument
UA	Unitary Authority
WHS	World Heritage Site

SITE NAME:	Stone hut circle north east of Hentor Brook, Shaugh Prior, South Hams		
DESIGNATION:	Scheduled Monument	LIST ENTRY NUMBER:	1012175
CONDITION:	Generally satisfactory but with significant localised problems	TREND:	Declining
PRINCIPAL VULNERABILITY:	Plant growth	NEW ENTRY?:	No
OWNER TYPE:	Charity (heritage)	CONTACT:	Andy Crabb 01626 832093
SITE NAME:	Stone hut circle north of Hentor Brook, Shaugh Prior, South Hams		
DESIGNATION:	Scheduled Monument	LIST ENTRY NUMBER:	1012083
CONDITION:	Generally satisfactory but with significant localised problems	TREND:	Declining
PRINCIPAL VULNERABILITY:	Plant growth	NEW ENTRY?:	No
OWNER TYPE:	Charity (heritage)	CONTACT:	Andy Crabb 01626 832093
SITE NAME:	Three pillow mounds and a linear gully 200 metres north of Great Trowlesworthy Tor forming part of Trowlesworthy Warren, Shaugh Prior, South Hams		
DESIGNATION:	Scheduled Monument	LIST ENTRY NUMBER:	1014481
CONDITION:	Generally satisfactory but with significant localised problems	TREND:	Declining
PRINCIPAL VULNERABILITY:	Plant growth	NEW ENTRY?:	No
OWNER TYPE:	Mixed, multiple owners	CONTACT:	Andy Crabb 01626 832093
SITE NAME:	Two pillow mounds 640 metres ENE of Trowlesworthy Warren House forming part of Trowlesworthy Warren, Shaugh Prior, South Hams		
DESIGNATION:	Scheduled Monument	LIST ENTRY NUMBER:	1015747
CONDITION:	Generally satisfactory but with significant localised problems	TREND:	Declining
PRINCIPAL VULNERABILITY:	Plant growth	NEW ENTRY?:	No
OWNER TYPE:	Mixed, multiple owners	CONTACT:	Andy Crabb 01626 832093
SITE NAME:	Two pillow mounds and a small area of tin streamwork 510 metres south west of Ditsworthy Warren House forming part of Willings Walls Warren, Shaugh Prior, South Hams		
DESIGNATION:	Scheduled Monument	LIST ENTRY NUMBER:	1014467
CONDITION:	Generally satisfactory but with significant localised problems	TREND:	Declining
PRINCIPAL VULNERABILITY:	Plant growth	NEW ENTRY?:	No
OWNER TYPE:	Commercial company	CONTACT:	Andy Crabb 01626 832093
SITE NAME:	Two pillow mounds and a small area of tin streamwork earthworks 770 metres north of Blackaton Cross, forming part of Trowlesworthy Warren, Shaugh Prior, South Hams		
DESIGNATION:	Scheduled Monument	LIST ENTRY NUMBER:	1014663
CONDITION:	Generally satisfactory but with significant localised problems	TREND:	Declining
PRINCIPAL VULNERABILITY:	Plant growth	NEW ENTRY?:	No
OWNER TYPE:	Mixed, multiple owners	CONTACT:	Andy Crabb 01626 832093
SITE NAME:	Vermin trap 350 metres south west of Great Trowlesworthy Tor forming part of Trowlesworthy Warren, Shaugh Prior, South Hams		
DESIGNATION:	Scheduled Monument	LIST ENTRY NUMBER:	1014475
CONDITION:	Generally unsatisfactory with major localised problems	TREND:	Declining
PRINCIPAL VULNERABILITY:	Plant growth	NEW ENTRY?:	No
OWNER TYPE:	Mixed, multiple owners	CONTACT:	Andy Crabb 01626 832093

## PRIORITY CATEGORIES

- A** Immediate risk of further rapid deterioration or loss of fabric; no solution agreed.  
**B** Immediate risk of further rapid deterioration or loss of fabric; solution agreed but not yet implemented.  
**C** Slow decay; no solution agreed.

- D** Slow decay; solution agreed but not yet implemented.  
**E** Under repair or in fair to good repair, but no user identified; or under threat of vacancy with no obvious new user (applicable only to buildings capable of beneficial use).

- F** Repair scheme in progress and (where applicable) end use or user identified; or functionally redundant buildings with new use agreed but not yet implemented.

**NOTE**  
 Last year's priority category is shown in brackets (otherwise, New Entry is noted).

## ABBREVIATIONS

CA	Conservation Area
LB	Listed Building
LPA	Local Planning Authority
NP	National Park
RPG	Registered Park and Garden
SM	Scheduled Monument
UA	Unitary Authority
WHS	World Heritage Site

SITE NAME:	Vermin trap 510 metres WSW of Great Trowlesworthy Tor forming part of Trowlesworthy Warren, Shaugh Prior, South Hams		
DESIGNATION:	Scheduled Monument	LIST ENTRY NUMBER:	1014465
CONDITION:	Generally unsatisfactory with major localised problems	TREND:	Declining
PRINCIPAL VULNERABILITY:	Bracken	NEW ENTRY?:	No
OWNER TYPE:	Mixed, multiple owners	CONTACT:	Andy Crabb 01626 832093
SITE NAME:	Vermin trap 520 metres SSW of Trowlesworthy Warren House forming part of Trowlesworthy Warren, Shaugh Prior, South Hams		
DESIGNATION:	Scheduled Monument	LIST ENTRY NUMBER:	1014466
CONDITION:	Generally satisfactory but with significant localised problems	TREND:	Declining
PRINCIPAL VULNERABILITY:	Plant growth	NEW ENTRY?:	No
OWNER TYPE:	Mixed, multiple owners	CONTACT:	Andy Crabb 01626 832093
SITE NAME:	Vermin trap 800 metres south east of Trowlesworthy Warren House forming part of Trowlesworthy Warren, Shaugh Prior, South Hams		
DESIGNATION:	Scheduled Monument	LIST ENTRY NUMBER:	1014464
CONDITION:	Generally unsatisfactory with major localised problems	TREND:	Declining
PRINCIPAL VULNERABILITY:	Plant growth	NEW ENTRY?:	No
OWNER TYPE:	Mixed, multiple owners	CONTACT:	Andy Crabb 01626 832093
SITE NAME:	Cist with a retaining kerb north west of Corringdon Ball, South Brent, South Hams		
DESIGNATION:	Scheduled Monument	LIST ENTRY NUMBER:	1010180
CONDITION:	Generally satisfactory but with significant localised problems	TREND:	Declining
PRINCIPAL VULNERABILITY:	Plant growth	NEW ENTRY?:	No
OWNER TYPE:	Private	CONTACT:	Andy Crabb 01626 832093
SITE NAME:	Enclosure and hut circle north of Old Hill, South Brent, South Hams		
DESIGNATION:	Scheduled Monument	LIST ENTRY NUMBER:	1003200
CONDITION:	Generally unsatisfactory with major localised problems	TREND:	Stable
PRINCIPAL VULNERABILITY:	Plant growth	NEW ENTRY?:	No
OWNER TYPE:	Utility	CONTACT:	Andy Crabb 01626 832093
SITE NAME:	Enclosure with hut circles and rectangular pens, south of Bala Brook, South Brent, South Hams		
DESIGNATION:	Scheduled Monument	LIST ENTRY NUMBER:	1012775
CONDITION:	Generally unsatisfactory with major localised problems	TREND:	Declining
PRINCIPAL VULNERABILITY:	Plant growth	NEW ENTRY?:	No
OWNER TYPE:	Mixed, multiple owners	CONTACT:	Andy Crabb 01626 832093
SITE NAME:	Enclosure with hut circles north of Bala Brook intake, South Brent, South Hams		
DESIGNATION:	Scheduled Monument	LIST ENTRY NUMBER:	1012776
CONDITION:	Generally unsatisfactory with major localised problems	TREND:	Declining
PRINCIPAL VULNERABILITY:	Plant growth	NEW ENTRY?:	No
OWNER TYPE:	Mixed, multiple owners	CONTACT:	Andy Crabb 01626 832093

## PRIORITY CATEGORIES

- A** Immediate risk of further rapid deterioration or loss of fabric; no solution agreed.  
**B** Immediate risk of further rapid deterioration or loss of fabric; solution agreed but not yet implemented.  
**C** Slow decay; no solution agreed.

- D** Slow decay; solution agreed but not yet implemented.  
**E** Under repair or in fair to good repair, but no user identified; or under threat of vacancy with no obvious new user (applicable only to buildings capable of beneficial use).

- F** Repair scheme in progress and (where applicable) end use or user identified; or functionally redundant buildings with new use agreed but not yet implemented.

**NOTE**  
 Last year's priority category is shown in brackets (otherwise, New Entry is noted).

## ABBREVIATIONS

CA	Conservation Area
LB	Listed Building
LPA	Local Planning Authority
NP	National Park
RPG	Registered Park and Garden
SM	Scheduled Monument
UA	Unitary Authority
WHS	World Heritage Site



SITE NAME:	<b>Enclosure with hut circles north of Bala Brook intake, South Brent, South Hams</b>		
DESIGNATION:	Scheduled Monument	LIST ENTRY NUMBER:	1012783
CONDITION:	Generally satisfactory but with significant localised problems	TREND:	Declining
PRINCIPAL VULNERABILITY:	Plant growth	NEW ENTRY?:	No
OWNER TYPE:	Private, multiple owners	CONTACT:	Andy Crabb 01626 832093
SITE NAME:	<b>Enclosures and hut circles at Petre's Pits Bottom, South Brent, South Hams</b>		
DESIGNATION:	Scheduled Monument	LIST ENTRY NUMBER:	1004557
CONDITION:	Generally satisfactory but with significant localised problems	TREND:	Declining
PRINCIPAL VULNERABILITY:	Plant growth	NEW ENTRY?:	No
OWNER TYPE:	Mixed, multiple owners	CONTACT:	Andy Crabb 01626 832093
SITE NAME:	<b>Hut circle and fields, Bishop's Mead, South Brent, South Hams</b>		
DESIGNATION:	Scheduled Monument	LIST ENTRY NUMBER:	1002537
CONDITION:	Generally satisfactory but with significant localised problems	TREND:	Declining
PRINCIPAL VULNERABILITY:	Plant growth	NEW ENTRY?:	No
OWNER TYPE:	Utility	CONTACT:	Andy Crabb 01626 832093
SITE NAME:	<b>Hut enclosure north of Old Hill, South Brent, South Hams</b>		
DESIGNATION:	Scheduled Monument	LIST ENTRY NUMBER:	1002664
CONDITION:	Generally satisfactory but with significant localised problems	TREND:	Declining
PRINCIPAL VULNERABILITY:	Plant growth	NEW ENTRY?:	No
OWNER TYPE:	Mixed, multiple owners	CONTACT:	Andy Crabb 01626 832093
SITE NAME:	<b>One of several stone hut circles north of Corringdon Ball, South Brent, South Hams</b>		
DESIGNATION:	Scheduled Monument	LIST ENTRY NUMBER:	1010202
CONDITION:	Generally satisfactory but with significant localised problems	TREND:	Declining
PRINCIPAL VULNERABILITY:	Plant growth	NEW ENTRY?:	No
OWNER TYPE:	Private	CONTACT:	Andy Crabb 01626 832093
SITE NAME:	<b>Three enclosed hut groups, Black Tor, Shipley Bridge, South Brent, South Hams</b>		
DESIGNATION:	Scheduled Monument	LIST ENTRY NUMBER:	1002505
CONDITION:	Generally satisfactory but with significant localised problems	TREND:	Declining
PRINCIPAL VULNERABILITY:	Plant growth	NEW ENTRY?:	No
OWNER TYPE:	Utility	CONTACT:	Andy Crabb 01626 832093
SITE NAME:	<b>Two conjoined huts between two enclosures north of Bala Brook intake, South Brent, South Hams</b>		
DESIGNATION:	Scheduled Monument	LIST ENTRY NUMBER:	1012778
CONDITION:	Generally unsatisfactory with major localised problems	TREND:	Declining
PRINCIPAL VULNERABILITY:	Plant growth	NEW ENTRY?:	No
OWNER TYPE:	Private, multiple owners	CONTACT:	Andy Crabb 01626 832093

**PRIORITY CATEGORIES**

- A** Immediate risk of further rapid deterioration or loss of fabric; no solution agreed.  
**B** Immediate risk of further rapid deterioration or loss of fabric; solution agreed but not yet implemented.  
**C** Slow decay; no solution agreed.

- D** Slow decay; solution agreed but not yet implemented.  
**E** Under repair or in fair to good repair, but no user identified; or under threat of vacancy with no obvious new user (applicable only to buildings capable of beneficial use).

- F** Repair scheme in progress and (where applicable) end use or user identified; or functionally redundant buildings with new use agreed but not yet implemented.

**NOTE**  
 Last year's priority category is shown in brackets (otherwise, New Entry is noted).

**ABBREVIATIONS**

CA	Conservation Area
LB	Listed Building
LPA	Local Planning Authority
NP	National Park
RPG	Registered Park and Garden
SM	Scheduled Monument
UA	Unitary Authority
WHS	World Heritage Site

SITE NAME:	<b>Two hut circles on the right bank of Red Brook, South Brent, South Hams</b>		
DESIGNATION:	Scheduled Monument	LIST ENTRY NUMBER:	1013035
CONDITION:	Generally unsatisfactory with major localised problems	TREND:	Declining
PRINCIPAL VULNERABILITY:	Plant growth	NEW ENTRY?:	No
OWNER TYPE:	Private, multiple owners	CONTACT:	Andy Crabb 01626 832093
SITE NAME:	<b>Enclosure with hut circles north of Scad Brook, Ugborough, South Hams</b>		
DESIGNATION:	Scheduled Monument	LIST ENTRY NUMBER:	1012485
CONDITION:	Generally unsatisfactory with major localised problems	TREND:	Declining
PRINCIPAL VULNERABILITY:	Plant growth	NEW ENTRY?:	No
OWNER TYPE:	Private, multiple owners	CONTACT:	Andy Crabb 01626 832093
SITE NAME:	<b>One of a number of cairns at Black Pool, Ugborough, South Hams</b>		
DESIGNATION:	Scheduled Monument	LIST ENTRY NUMBER:	1012232
CONDITION:	Generally unsatisfactory with major localised problems	TREND:	Declining
PRINCIPAL VULNERABILITY:	Plant growth	NEW ENTRY?:	No
OWNER TYPE:	Private, multiple owners	CONTACT:	Andy Crabb 01626 832093
SITE NAME:	<b>One of a number of cairns at Black Pool, Ugborough, South Hams</b>		
DESIGNATION:	Scheduled Monument	LIST ENTRY NUMBER:	1012285
CONDITION:	Generally unsatisfactory with major localised problems	TREND:	Declining
PRINCIPAL VULNERABILITY:	Plant growth	NEW ENTRY?:	No
OWNER TYPE:	Private, multiple owners	CONTACT:	Andy Crabb 01626 832093
SITE NAME:	<b>Stone alignment and cairn south east of Western Beacon, Ugborough, South Hams</b>		
DESIGNATION:	Scheduled Monument	LIST ENTRY NUMBER:	1017604
CONDITION:	Generally satisfactory but with significant localised problems	TREND:	Declining
PRINCIPAL VULNERABILITY:	Plant growth	NEW ENTRY?:	No
OWNER TYPE:	Private, multiple owners	CONTACT:	Andy Crabb 01626 832093
SITE NAME:	<b>Cairn 240 metres north of Crownley Parks, Ilsington, Teignbridge</b>		
DESIGNATION:	Scheduled Monument	LIST ENTRY NUMBER:	1019588
CONDITION:	Generally satisfactory but with significant localised problems	TREND:	Declining
PRINCIPAL VULNERABILITY:	Scrub/tree growth	NEW ENTRY?:	No
OWNER TYPE:	Other not for profit group	CONTACT:	Andy Crabb 01626 832093
SITE NAME:	<b>Settlement on Smallacombe Rocks, Ilsington, Teignbridge</b>		
DESIGNATION:	Scheduled Monument	LIST ENTRY NUMBER:	1002531
CONDITION:	Generally satisfactory but with significant localised problems	TREND:	Declining
PRINCIPAL VULNERABILITY:	Plant growth	NEW ENTRY?:	No
OWNER TYPE:	Mixed, multiple owners	CONTACT:	Andy Crabb 01626 832093

**PRIORITY CATEGORIES**

- A** Immediate risk of further rapid deterioration or loss of fabric; no solution agreed.  
**B** Immediate risk of further rapid deterioration or loss of fabric; solution agreed but not yet implemented.  
**C** Slow decay; no solution agreed.

- D** Slow decay; solution agreed but not yet implemented.  
**E** Under repair or in fair to good repair, but no user identified; or under threat of vacancy with no obvious new user (applicable only to buildings capable of beneficial use).

- F** Repair scheme in progress and (where applicable) end use or user identified; or functionally redundant buildings with new use agreed but not yet implemented.

**NOTE**  
 Last year's priority category is shown in brackets (otherwise, New Entry is noted).

**ABBREVIATIONS**

CA	Conservation Area
LB	Listed Building
LPA	Local Planning Authority
NP	National Park
RPG	Registered Park and Garden
SM	Scheduled Monument
UA	Unitary Authority
WHS	World Heritage Site

SITE NAME:	<b>Settlement west of Holwell Tor, Ilsington, Teignbridge</b>		
DESIGNATION:	Scheduled Monument	LIST ENTRY NUMBER:	1002529
CONDITION:	Generally unsatisfactory with major localised problems	TREND:	Declining
PRINCIPAL VULNERABILITY:	Plant growth	NEW ENTRY?:	No
OWNER TYPE:	Local authority	CONTACT:	Andy Crabb 01626 832093
SITE NAME:	<b>Prehistoric and medieval settlements and their field systems at Hound Tor, Manaton, Teignbridge</b>		
DESIGNATION:	Scheduled Monument	LIST ENTRY NUMBER:	1016255
CONDITION:	Generally satisfactory but with significant localised problems	TREND:	Declining
PRINCIPAL VULNERABILITY:	Visitor erosion - extensive	NEW ENTRY?:	Yes
OWNER TYPE:	Private	CONTACT:	Andy Crabb 01626 832093
SITE NAME:	<b>Medieval strip fields, tinworks, prehistoric settlements, and a cairn on the lower western slopes of Hamel Down, Manaton / Widecombe in the Moor, Teignbridge</b>		
DESIGNATION:	Scheduled Monument	LIST ENTRY NUMBER:	1021394
CONDITION:	Generally satisfactory but with minor localised problems	TREND:	Improving
PRINCIPAL VULNERABILITY:	Plant growth	NEW ENTRY?:	No
OWNER TYPE:	Crown	CONTACT:	Andy Crabb 01626 832093
SITE NAME:	<b>Enclosure south west of Hingston Rocks, Moretonhampstead, Teignbridge</b>		
DESIGNATION:	Scheduled Monument	LIST ENTRY NUMBER:	1002496
CONDITION:	Generally unsatisfactory with major localised problems	TREND:	Declining
PRINCIPAL VULNERABILITY:	Scrub/tree growth	NEW ENTRY?:	No
OWNER TYPE:	Private, multiple owners	CONTACT:	Andy Crabb 01626 832093
SITE NAME:	<b>Hut circles on Hedge Down, Widecombe in the Moor, Teignbridge</b>		
DESIGNATION:	Scheduled Monument	LIST ENTRY NUMBER:	1002620
CONDITION:	Generally unsatisfactory with major localised problems	TREND:	Declining
PRINCIPAL VULNERABILITY:	Plant growth	NEW ENTRY?:	No
OWNER TYPE:	Private	CONTACT:	Andy Crabb 01626 832093
SITE NAME:	<b>Two cairns on Cator Common, Widecombe in the Moor, Teignbridge</b>		
DESIGNATION:	Scheduled Monument	LIST ENTRY NUMBER:	1003297
CONDITION:	Generally satisfactory but with significant localised problems	TREND:	Declining
PRINCIPAL VULNERABILITY:	Plant growth	NEW ENTRY?:	No
OWNER TYPE:	Private, multiple owners	CONTACT:	Andy Crabb 01626 832093
SITE NAME:	<b>A double stone hut circle and enclosure 280 metres south of Deadlake Foot, Dartmoor Forest, West Devon</b>		
DESIGNATION:	Scheduled Monument	LIST ENTRY NUMBER:	1011569
CONDITION:	Generally satisfactory but with significant localised problems	TREND:	Declining
PRINCIPAL VULNERABILITY:	Plant growth	NEW ENTRY?:	No
OWNER TYPE:	Crown	CONTACT:	Andy Crabb 01626 832093

**PRIORITY CATEGORIES**

- A** Immediate risk of further rapid deterioration or loss of fabric; no solution agreed.  
**B** Immediate risk of further rapid deterioration or loss of fabric; solution agreed but not yet implemented.  
**C** Slow decay; no solution agreed.

- D** Slow decay; solution agreed but not yet implemented.  
**E** Under repair or in fair to good repair, but no user identified; or under threat of vacancy with no obvious new user (applicable only to buildings capable of beneficial use).

- F** Repair scheme in progress and (where applicable) end use or user identified; or functionally redundant buildings with new use agreed but not yet implemented.

**NOTE**  
 Last year's priority category is shown in brackets (otherwise, New Entry is noted).

**ABBREVIATIONS**

CA	Conservation Area
LB	Listed Building
LPA	Local Planning Authority
NP	National Park
RPG	Registered Park and Garden
SM	Scheduled Monument
UA	Unitary Authority
WHS	World Heritage Site

SITE NAME:	Camp 325 yards (300 metres) south east of Archerton, Dartmoor Forest, West Devon		
DESIGNATION:	Scheduled Monument	LIST ENTRY NUMBER:	1002636
CONDITION:	Generally unsatisfactory with major localised problems	TREND:	Declining
PRINCIPAL VULNERABILITY:	Forestry	NEW ENTRY?:	No
OWNER TYPE:	Crown	CONTACT:	Andy Crabb 01626 832093

SITE NAME:	Coaxial fields, prehistoric settlement, two cairns and a stone alignment in Little Stannon Newtake, 900 metres south east of Stannon Tor, Dartmoor Forest, West Devon		
DESIGNATION:	Scheduled Monument	LIST ENTRY NUMBER:	1021339
CONDITION:	Generally satisfactory but with significant localised problems	TREND:	Declining
PRINCIPAL VULNERABILITY:	Plant growth	NEW ENTRY?:	No
OWNER TYPE:	Crown	CONTACT:	Andy Crabb 01626 832093

SITE NAME:	Medieval settlement 470 metres east of Hartyland, Dartmoor Forest, West Devon		
DESIGNATION:	Scheduled Monument	LIST ENTRY NUMBER:	1021338
CONDITION:	Generally satisfactory but with significant localised problems	TREND:	Stable
PRINCIPAL VULNERABILITY:	Plant growth	NEW ENTRY?:	No
OWNER TYPE:	Crown	CONTACT:	Andy Crabb 01626 832093

SITE NAME:	Prehistoric enclosed settlement 740 metres north west of Hartland Tor, Dartmoor Forest, West Devon		
DESIGNATION:	Scheduled Monument	LIST ENTRY NUMBER:	1021335
CONDITION:	Generally unsatisfactory with major localised problems	TREND:	Declining
PRINCIPAL VULNERABILITY:	Plant growth	NEW ENTRY?:	No
OWNER TYPE:	Crown	CONTACT:	Andy Crabb 01626 832093

SITE NAME:	Hut circle and field system north west of Saddle Bridge, Dartmoor Forest / Holne, West Devon		
DESIGNATION:	Scheduled Monument	LIST ENTRY NUMBER:	1002601
CONDITION:	Generally unsatisfactory with major localised problems	TREND:	Stable
PRINCIPAL VULNERABILITY:	Plant growth	NEW ENTRY?:	No
OWNER TYPE:	Crown	CONTACT:	Andy Crabb 01626 832093

SITE NAME:	Prestonbury Castle (hillfort), Drewsteignton, West Devon		
DESIGNATION:	Scheduled Monument	LIST ENTRY NUMBER:	1003861
CONDITION:	Generally satisfactory but with significant localised problems	TREND:	Declining
PRINCIPAL VULNERABILITY:	Animal burrowing - moderate	NEW ENTRY?:	No
OWNER TYPE:	Private	CONTACT:	Andy Crabb 01626 832093

SITE NAME:	Chambered cairn 430 metres south of Buttern, Gidleigh, West Devon		
DESIGNATION:	Scheduled Monument	LIST ENTRY NUMBER:	1021217
CONDITION:	Generally unsatisfactory with major localised problems	TREND:	Declining
PRINCIPAL VULNERABILITY:	Plant growth	NEW ENTRY?:	No
OWNER TYPE:	Private	CONTACT:	Andy Crabb 01626 832093

## PRIORITY CATEGORIES

- A** Immediate risk of further rapid deterioration or loss of fabric; no solution agreed.  
**B** Immediate risk of further rapid deterioration or loss of fabric; solution agreed but not yet implemented.  
**C** Slow decay; no solution agreed.

- D** Slow decay; solution agreed but not yet implemented.  
**E** Under repair or in fair to good repair, but no user identified; or under threat of vacancy with no obvious new user (applicable only to buildings capable of beneficial use).

- F** Repair scheme in progress and (where applicable) end use or user identified; or functionally redundant buildings with new use agreed but not yet implemented.

**NOTE**  
 Last year's priority category is shown in brackets (otherwise, New Entry is noted).

## ABBREVIATIONS

CA	Conservation Area
LB	Listed Building
LPA	Local Planning Authority
NP	National Park
RPG	Registered Park and Garden
SM	Scheduled Monument
UA	Unitary Authority
WHS	World Heritage Site

SITE NAME:	<b>Chambered cairn 830 metres south of Buttern, Gidleigh, West Devon</b>		
DESIGNATION:	Scheduled Monument	LIST ENTRY NUMBER:	1021216
CONDITION:	Generally satisfactory but with significant localised problems	TREND:	Declining
PRINCIPAL VULNERABILITY:	Plant growth	NEW ENTRY?:	No
OWNER TYPE:	Private	CONTACT:	Andy Crabb 01626 832093
SITE NAME:	<b>Part of a coaxial field system, prehistoric settlements and cairns on Buttern Hill, Gidleigh, West Devon</b>		
DESIGNATION:	Scheduled Monument	LIST ENTRY NUMBER:	1021215
CONDITION:	Generally satisfactory but with significant localised problems	TREND:	Declining
PRINCIPAL VULNERABILITY:	Plant growth	NEW ENTRY?:	No
OWNER TYPE:	Private, multiple owners	CONTACT:	Andy Crabb 01626 832093
SITE NAME:	<b>Stone hut circle 380 metres north west of North Creaber, Gidleigh, West Devon</b>		
DESIGNATION:	Scheduled Monument	LIST ENTRY NUMBER:	1021220
CONDITION:	Generally satisfactory but with significant localised problems	TREND:	Declining
PRINCIPAL VULNERABILITY:	Plant growth	NEW ENTRY?:	No
OWNER TYPE:	Private	CONTACT:	Andy Crabb 01626 832093
SITE NAME:	<b>Stone hut circle and field system 580 metres north west of North Creaber, forming part of a coaxial field system on Buttern Hill, Gidleigh, West Devon</b>		
DESIGNATION:	Scheduled Monument	LIST ENTRY NUMBER:	1021219
CONDITION:	Generally satisfactory but with significant localised problems	TREND:	Declining
PRINCIPAL VULNERABILITY:	Plant growth	NEW ENTRY?:	No
OWNER TYPE:	Private	CONTACT:	Andy Crabb 01626 832093
SITE NAME:	<b>Stone hut circle settlement and post-medieval shelter 990 metres north east of Hawthorn Clitter, 1030 metres east of the Thirlstone, Gidleigh, West Devon</b>		
DESIGNATION:	Scheduled Monument	LIST ENTRY NUMBER:	1019981
CONDITION:	Generally satisfactory but with significant localised problems	TREND:	Declining
PRINCIPAL VULNERABILITY:	Vandalism	NEW ENTRY?:	No
OWNER TYPE:	Crown	CONTACT:	Andy Crabb 01626 832093
SITE NAME:	<b>Two stone hut circles and field system, 590 metres south of Buttern, forming part of a coaxial field system on Buttern Hill, Gidleigh, West Devon</b>		
DESIGNATION:	Scheduled Monument	LIST ENTRY NUMBER:	1021218
CONDITION:	Generally unsatisfactory with major localised problems	TREND:	Declining
PRINCIPAL VULNERABILITY:	Plant growth	NEW ENTRY?:	No
OWNER TYPE:	Private	CONTACT:	Andy Crabb 01626 832093
SITE NAME:	<b>Enclosure, two stone hut circles and an alignment of upright stones 780 metres north west of Little Links Tor, Lands common to the Parishes of Bridestowe and Sourton, West Devon</b>		
DESIGNATION:	Scheduled Monument	LIST ENTRY NUMBER:	1007648
CONDITION:	Generally satisfactory but with significant localised problems	TREND:	Declining
PRINCIPAL VULNERABILITY:	Plant growth	NEW ENTRY?:	No
OWNER TYPE:	Crown	CONTACT:	Andy Crabb 01626 832093

## PRIORITY CATEGORIES

- A** Immediate risk of further rapid deterioration or loss of fabric; no solution agreed.  
**B** Immediate risk of further rapid deterioration or loss of fabric; solution agreed but not yet implemented.  
**C** Slow decay; no solution agreed.

- D** Slow decay; solution agreed but not yet implemented.  
**E** Under repair or in fair to good repair, but no user identified; or under threat of vacancy with no obvious new user (applicable only to buildings capable of beneficial use).

- F** Repair scheme in progress and (where applicable) end use or user identified; or functionally redundant buildings with new use agreed but not yet implemented.

**NOTE**  
Last year's priority category is shown in brackets (otherwise, New Entry is noted).

## ABBREVIATIONS

CA	Conservation Area
LB	Listed Building
LPA	Local Planning Authority
NP	National Park
RPG	Registered Park and Garden
SM	Scheduled Monument
UA	Unitary Authority
WHS	World Heritage Site

SITE NAME:	Hut circles and a length of enclosure wall, forming part of a stone hut circle settlement 600 metres east of Nodden Gate, Lands common to the Parishes of Bridestowe and Sourton / Lydford, West Devon		
DESIGNATION:	Scheduled Monument	LIST ENTRY NUMBER:	1008638
CONDITION:	Generally satisfactory but with significant localised problems	TREND:	Declining
PRINCIPAL VULNERABILITY:	Plant growth	NEW ENTRY?:	No
OWNER TYPE:	Crown	CONTACT:	Andy Crabb 01626 832093
SITE NAME:	Stone hut circle 530 metres ESE of Nodden Gate forming an outlying part of a stone hut circle settlement, Lydford, West Devon		
DESIGNATION:	Scheduled Monument	LIST ENTRY NUMBER:	1008639
CONDITION:	Generally satisfactory but with significant localised problems	TREND:	Declining
PRINCIPAL VULNERABILITY:	Plant growth	NEW ENTRY?:	No
OWNER TYPE:	Crown	CONTACT:	Andy Crabb 01626 832093
SITE NAME:	Stone hut circle 610 metres ESE of Nodden Gate forming an outlying part of a stone hut circle settlement, Lydford, West Devon		
DESIGNATION:	Scheduled Monument	LIST ENTRY NUMBER:	1008656
CONDITION:	Generally satisfactory but with significant localised problems	TREND:	Declining
PRINCIPAL VULNERABILITY:	Plant growth	NEW ENTRY?:	No
OWNER TYPE:	Crown	CONTACT:	Andy Crabb 01626 832093
SITE NAME:	Four round barrows on Wigford Down, Meavy, West Devon		
DESIGNATION:	Scheduled Monument	LIST ENTRY NUMBER:	1002522
CONDITION:	Generally satisfactory but with significant localised problems	TREND:	Declining
PRINCIPAL VULNERABILITY:	Plant growth	NEW ENTRY?:	No
OWNER TYPE:	Mixed, multiple owners	CONTACT:	Andy Crabb 01626 832093
SITE NAME:	Greenwell Girt socket stone 600 metres SSW of Lovaton hamlet, Meavy, West Devon		
DESIGNATION:	Scheduled Monument	LIST ENTRY NUMBER:	1008929
CONDITION:	Extensive significant problems	TREND:	Stable
PRINCIPAL VULNERABILITY:	Other	NEW ENTRY?:	No
OWNER TYPE:	Private	CONTACT:	Andy Crabb 01626 832093
SITE NAME:	Hut circles south east of Brisworthy, Meavy, West Devon		
DESIGNATION:	Scheduled Monument	LIST ENTRY NUMBER:	1004585
CONDITION:	Generally unsatisfactory with major localised problems	TREND:	Declining
PRINCIPAL VULNERABILITY:	Plant growth	NEW ENTRY?:	No
OWNER TYPE:	Commercial company	CONTACT:	Andy Crabb 01626 832093
SITE NAME:	Prehistoric enclosures on Dewerstone Hill, 500 metres south east of Dewerstone Cottage, Meavy, West Devon		
DESIGNATION:	Scheduled Monument	LIST ENTRY NUMBER:	1020241
CONDITION:	Generally unsatisfactory with major localised problems	TREND:	Declining
PRINCIPAL VULNERABILITY:	Plant growth	NEW ENTRY?:	No
OWNER TYPE:	Charity (heritage)	CONTACT:	Andy Crabb 01626 832093

## PRIORITY CATEGORIES

- A** Immediate risk of further rapid deterioration or loss of fabric; no solution agreed.  
**B** Immediate risk of further rapid deterioration or loss of fabric; solution agreed but not yet implemented.  
**C** Slow decay; no solution agreed.

- D** Slow decay; solution agreed but not yet implemented.  
**E** Under repair or in fair to good repair, but no user identified; or under threat of vacancy with no obvious new user (applicable only to buildings capable of beneficial use).

- F** Repair scheme in progress and (where applicable) end use or user identified; or functionally redundant buildings with new use agreed but not yet implemented.

**NOTE**  
 Last year's priority category is shown in brackets (otherwise, New Entry is noted).

## ABBREVIATIONS

CA	Conservation Area
LB	Listed Building
LPA	Local Planning Authority
NP	National Park
RPG	Registered Park and Garden
SM	Scheduled Monument
UA	Unitary Authority
WHS	World Heritage Site



SITE NAME:	<b>Settlement on Wigford Down, Meavy, West Devon</b>		
DESIGNATION:	Scheduled Monument	LIST ENTRY NUMBER:	1002550
CONDITION:	Generally satisfactory but with significant localised problems	TREND:	Declining
PRINCIPAL VULNERABILITY:	Plant growth	NEW ENTRY?:	No
OWNER TYPE:	Private	CONTACT:	Andy Crabb 01626 832093
SITE NAME:	<b>Settlement on Wigford Down south of Durance, Meavy, West Devon</b>		
DESIGNATION:	Scheduled Monument	LIST ENTRY NUMBER:	1002523
CONDITION:	Generally satisfactory but with significant localised problems	TREND:	Declining
PRINCIPAL VULNERABILITY:	Plant growth	NEW ENTRY?:	No
OWNER TYPE:	Private	CONTACT:	Andy Crabb 01626 832093
SITE NAME:	<b>Three hut circles north west of Cadworthy, Meavy, West Devon</b>		
DESIGNATION:	Scheduled Monument	LIST ENTRY NUMBER:	1003057
CONDITION:	Generally unsatisfactory with major localised problems	TREND:	Declining
PRINCIPAL VULNERABILITY:	Plant growth	NEW ENTRY?:	No
OWNER TYPE:	Private	CONTACT:	Andy Crabb 01626 832093
SITE NAME:	<b>Two hut circles south of Catstor Down, Meavy, West Devon</b>		
DESIGNATION:	Scheduled Monument	LIST ENTRY NUMBER:	1002548
CONDITION:	Generally satisfactory but with significant localised problems	TREND:	Declining
PRINCIPAL VULNERABILITY:	Plant growth	NEW ENTRY?:	No
OWNER TYPE:	Private	CONTACT:	Andy Crabb 01626 832093
SITE NAME:	<b>An enclosed stone hut circle settlement, three round cairns and a length of reave 650 metres WSW of Ger Tor, Peter Tavy, West Devon</b>		
DESIGNATION:	Scheduled Monument	LIST ENTRY NUMBER:	1008711
CONDITION:	Generally unsatisfactory with major localised problems	TREND:	Declining
PRINCIPAL VULNERABILITY:	Plant growth	NEW ENTRY?:	Yes
OWNER TYPE:	Government or agency	CONTACT:	Andy Crabb 01626 832093
SITE NAME:	<b>Cairnfield and two stone hut circles 490 metres and 550 metres south west of Cox Tor, Peter Tavy, West Devon</b>		
DESIGNATION:	Scheduled Monument	LIST ENTRY NUMBER:	1020004
CONDITION:	Generally satisfactory but with significant localised problems	TREND:	Declining
PRINCIPAL VULNERABILITY:	Plant growth	NEW ENTRY?:	No
OWNER TYPE:	Crown	CONTACT:	Andy Crabb 01626 832093
SITE NAME:	<b>Coaxial field system and prehistoric settlement 410 metres west of Cox Tor, Peter Tavy, West Devon</b>		
DESIGNATION:	Scheduled Monument	LIST ENTRY NUMBER:	1020090
CONDITION:	Generally satisfactory but with significant localised problems	TREND:	Declining
PRINCIPAL VULNERABILITY:	Plant growth	NEW ENTRY?:	No
OWNER TYPE:	Crown	CONTACT:	Andy Crabb 01626 832093

**PRIORITY CATEGORIES**

- A** Immediate risk of further rapid deterioration or loss of fabric; no solution agreed.  
**B** Immediate risk of further rapid deterioration or loss of fabric; solution agreed but not yet implemented.  
**C** Slow decay; no solution agreed.

- D** Slow decay; solution agreed but not yet implemented.  
**E** Under repair or in fair to good repair, but no user identified; or under threat of vacancy with no obvious new user (applicable only to buildings capable of beneficial use).

- F** Repair scheme in progress and (where applicable) end use or user identified; or functionally redundant buildings with new use agreed but not yet implemented.

**NOTE**  
 Last year's priority category is shown in brackets (otherwise, New Entry is noted).

**ABBREVIATIONS**

CA	Conservation Area
LB	Listed Building
LPA	Local Planning Authority
NP	National Park
RPG	Registered Park and Garden
SM	Scheduled Monument
UA	Unitary Authority
WHS	World Heritage Site

SITE NAME:	Prehistoric settlement 610 metres south west of Cox Tor, Peter Tavy, West Devon		
DESIGNATION:	Scheduled Monument	LIST ENTRY NUMBER:	1020002
CONDITION:	Generally satisfactory but with significant localised problems	TREND:	Declining
PRINCIPAL VULNERABILITY:	Plant growth	NEW ENTRY?:	No
OWNER TYPE:	Crown	CONTACT:	Andy Crabb 01626 832093
SITE NAME:	Stone hut circle and a short length of boundary wall forming part of an unenclosed stone hut circle settlement on the north east slope of Cox Tor, Peter Tavy, West Devon		
DESIGNATION:	Scheduled Monument	LIST ENTRY NUMBER:	1011432
CONDITION:	Generally satisfactory but with significant localised problems	TREND:	Declining
PRINCIPAL VULNERABILITY:	Plant growth	NEW ENTRY?:	No
OWNER TYPE:	Crown	CONTACT:	Andy Crabb 01626 832093
SITE NAME:	Cairnfield 460 metres south east of Cox Tor, Peter Tavy / Whitchurch, West Devon		
DESIGNATION:	Scheduled Monument	LIST ENTRY NUMBER:	1020005
CONDITION:	Generally satisfactory but with significant localised problems	TREND:	Declining
PRINCIPAL VULNERABILITY:	Plant growth	NEW ENTRY?:	No
OWNER TYPE:	Crown	CONTACT:	Andy Crabb 01626 832093
SITE NAME:	Cairn east of Scout Hut, Sheepstor, West Devon		
DESIGNATION:	Scheduled Monument	LIST ENTRY NUMBER:	1011993
CONDITION:	Generally satisfactory but with significant localised problems	TREND:	Stable
PRINCIPAL VULNERABILITY:	Plant growth	NEW ENTRY?:	No
OWNER TYPE:	Private	CONTACT:	Andy Crabb 01626 832093
SITE NAME:	Cairn south west of Lower Hartor Tor, Sheepstor, West Devon		
DESIGNATION:	Scheduled Monument	LIST ENTRY NUMBER:	1012293
CONDITION:	Generally satisfactory but with significant localised problems	TREND:	Stable
PRINCIPAL VULNERABILITY:	Plant growth	NEW ENTRY?:	No
OWNER TYPE:	Private	CONTACT:	Andy Crabb 01626 832093
SITE NAME:	Cairn with a cist north of Drizzlecombe stone alignments, Sheepstor, West Devon		
DESIGNATION:	Scheduled Monument	LIST ENTRY NUMBER:	1010654
CONDITION:	Generally satisfactory but with significant localised problems	TREND:	Declining
PRINCIPAL VULNERABILITY:	Plant growth	NEW ENTRY?:	No
OWNER TYPE:	Private	CONTACT:	Andy Crabb 01626 832093
SITE NAME:	Cairn with cist north of Gutter Tor, Sheepstor, West Devon		
DESIGNATION:	Scheduled Monument	LIST ENTRY NUMBER:	1012473
CONDITION:	Generally unsatisfactory with major localised problems	TREND:	Declining
PRINCIPAL VULNERABILITY:	Plant growth	NEW ENTRY?:	No
OWNER TYPE:	Private	CONTACT:	Andy Crabb 01626 832093

## PRIORITY CATEGORIES

- A** Immediate risk of further rapid deterioration or loss of fabric; no solution agreed.  
**B** Immediate risk of further rapid deterioration or loss of fabric; solution agreed but not yet implemented.  
**C** Slow decay; no solution agreed.

- D** Slow decay; solution agreed but not yet implemented.  
**E** Under repair or in fair to good repair, but no user identified; or under threat of vacancy with no obvious new user (applicable only to buildings capable of beneficial use).

- F** Repair scheme in progress and (where applicable) end use or user identified; or functionally redundant buildings with new use agreed but not yet implemented.

**NOTE**  
 Last year's priority category is shown in brackets (otherwise, New Entry is noted).

## ABBREVIATIONS

CA	Conservation Area
LB	Listed Building
LPA	Local Planning Authority
NP	National Park
RPG	Registered Park and Garden
SM	Scheduled Monument
UA	Unitary Authority
WHS	World Heritage Site

SITE NAME:	Enclosed stone hut settlement south west of Gutter Tor, Sheepstor, West Devon		
DESIGNATION:	Scheduled Monument	LIST ENTRY NUMBER:	1012251
CONDITION:	Generally satisfactory but with significant localised problems	TREND:	Declining
PRINCIPAL VULNERABILITY:	Plant growth	NEW ENTRY?:	No
OWNER TYPE:	Private	CONTACT:	Andy Crabb 01626 832093
SITE NAME:	Enclosure north west of Gutter Tor, Sheepstor, West Devon		
DESIGNATION:	Scheduled Monument	LIST ENTRY NUMBER:	1012032
CONDITION:	Generally satisfactory but with significant localised problems	TREND:	Declining
PRINCIPAL VULNERABILITY:	Plant growth	NEW ENTRY?:	No
OWNER TYPE:	Private	CONTACT:	Andy Crabb 01626 832093
SITE NAME:	Part of Eylesbarrow reave, Sheepstor, West Devon		
DESIGNATION:	Scheduled Monument	LIST ENTRY NUMBER:	1011958
CONDITION:	Generally satisfactory but with significant localised problems	TREND:	Declining
PRINCIPAL VULNERABILITY:	Plant growth	NEW ENTRY?:	No
OWNER TYPE:	Private	CONTACT:	Andy Crabb 01626 832093
SITE NAME:	Prehistoric enclosed settlement 950 metres north east of Ditsworthy Warren House, Sheepstor, West Devon		
DESIGNATION:	Scheduled Monument	LIST ENTRY NUMBER:	1021058
CONDITION:	Generally satisfactory but with significant localised problems	TREND:	Declining
PRINCIPAL VULNERABILITY:	Plant growth	NEW ENTRY?:	No
OWNER TYPE:	Private	CONTACT:	Andy Crabb 01626 832093
SITE NAME:	Prehistoric settlement, three round cairns and a post-medieval rabbit warren at Legis Tor, Sheepstor, West Devon		
DESIGNATION:	Scheduled Monument	LIST ENTRY NUMBER:	1019876
CONDITION:	Generally unsatisfactory with major localised problems	TREND:	Declining
PRINCIPAL VULNERABILITY:	Plant growth	NEW ENTRY?:	No
OWNER TYPE:	Private	CONTACT:	Andy Crabb 01626 832093
SITE NAME:	Round cairn east of Whittenknowles Rocks, 960 metres ENE of Gutter Tor, Sheepstor, West Devon		
DESIGNATION:	Scheduled Monument	LIST ENTRY NUMBER:	1021052
CONDITION:	Generally satisfactory but with significant localised problems	TREND:	Declining
PRINCIPAL VULNERABILITY:	Plant growth	NEW ENTRY?:	No
OWNER TYPE:	Private	CONTACT:	Andy Crabb 01626 832093
SITE NAME:	Two enclosures and a length of the Eylesbarrow watershed reave 800 metres WSW of Eylesbarrow, Sheepstor, West Devon		
DESIGNATION:	Scheduled Monument	LIST ENTRY NUMBER:	1013474
CONDITION:	Generally satisfactory but with significant localised problems	TREND:	Declining
PRINCIPAL VULNERABILITY:	Plant growth	NEW ENTRY?:	No
OWNER TYPE:	Utility	CONTACT:	Andy Crabb 01626 832093

## PRIORITY CATEGORIES

- A** Immediate risk of further rapid deterioration or loss of fabric; no solution agreed.  
**B** Immediate risk of further rapid deterioration or loss of fabric; solution agreed but not yet implemented.  
**C** Slow decay; no solution agreed.

- D** Slow decay; solution agreed but not yet implemented.  
**E** Under repair or in fair to good repair, but no user identified; or under threat of vacancy with no obvious new user (applicable only to buildings capable of beneficial use).

- F** Repair scheme in progress and (where applicable) end use or user identified; or functionally redundant buildings with new use agreed but not yet implemented.

**NOTE**  
 Last year's priority category is shown in brackets (otherwise, New Entry is noted).

## ABBREVIATIONS

CA	Conservation Area
LB	Listed Building
LPA	Local Planning Authority
NP	National Park
RPG	Registered Park and Garden
SM	Scheduled Monument
UA	Unitary Authority
WHS	World Heritage Site

SITE NAME:	Unenclosed stone hut settlement south west of Gutter Tor, Sheepstor, West Devon		
DESIGNATION:	Scheduled Monument	LIST ENTRY NUMBER:	1012239
CONDITION:	Generally satisfactory but with significant localised problems	TREND:	Declining
PRINCIPAL VULNERABILITY:	Plant growth	NEW ENTRY?:	No
OWNER TYPE:	Private	CONTACT:	Andy Crabb 01626 832093
SITE NAME:	Warren at Sheeps Tor, 520 metres north of Chubstone Cottage, Sheepstor, West Devon		
DESIGNATION:	Scheduled Monument	LIST ENTRY NUMBER:	1021391
CONDITION:	Generally satisfactory but with significant localised problems	TREND:	Stable
PRINCIPAL VULNERABILITY:	Plant growth	NEW ENTRY?:	No
OWNER TYPE:	Mixed, multiple owners	CONTACT:	Andy Crabb 01626 832093
SITE NAME:	Agglomerate enclosure and 15 stone hut circles 560 metres west of Cawsand Beacon, South Tawton, West Devon		
DESIGNATION:	Scheduled Monument	LIST ENTRY NUMBER:	1010791
CONDITION:	Generally satisfactory but with significant localised problems	TREND:	Declining
PRINCIPAL VULNERABILITY:	Plant growth	NEW ENTRY?:	No
OWNER TYPE:	Crown	CONTACT:	Andy Crabb 01626 832093
SITE NAME:	Agglomerate enclosure and ten stone hut circles 500 metres west of Cawsand Beacon, South Tawton, West Devon		
DESIGNATION:	Scheduled Monument	LIST ENTRY NUMBER:	1010790
CONDITION:	Generally satisfactory but with significant localised problems	TREND:	Declining
PRINCIPAL VULNERABILITY:	Plant growth	NEW ENTRY?:	No
OWNER TYPE:	Crown	CONTACT:	Andy Crabb 01626 832093
SITE NAME:	An agglomerated enclosed settlement 480 metres west of Stoneyhurst, South Tawton, West Devon		
DESIGNATION:	Scheduled Monument	LIST ENTRY NUMBER:	1017285
CONDITION:	Generally satisfactory but with significant localised problems	TREND:	Declining
PRINCIPAL VULNERABILITY:	Plant growth	NEW ENTRY?:	No
OWNER TYPE:	Crown	CONTACT:	Andy Crabb 01626 832093
SITE NAME:	A prehistoric settlement complex, length of reave, tin streamwork and stamping mill on the western slopes of Cosdon Hill, South Tawton / Dartmoor Forest, West Devon		
DESIGNATION:	Scheduled Monument	LIST ENTRY NUMBER:	1015760
CONDITION:	Generally satisfactory but with significant localised problems	TREND:	Declining
PRINCIPAL VULNERABILITY:	Plant growth	NEW ENTRY?:	No
OWNER TYPE:	Crown	CONTACT:	Andy Crabb 01626 832093
SITE NAME:	Coaxial field system, associated and later remains at Throwleigh Common and Kennon Hill, Throwleigh / Gidleigh, West Devon		
DESIGNATION:	Scheduled Monument	LIST ENTRY NUMBER:	1018916
CONDITION:	Generally unsatisfactory with major localised problems	TREND:	Declining
PRINCIPAL VULNERABILITY:	Plant growth	NEW ENTRY?:	No
OWNER TYPE:	Mixed, multiple owners	CONTACT:	Andy Crabb 01626 832093

## PRIORITY CATEGORIES

- A** Immediate risk of further rapid deterioration or loss of fabric; no solution agreed.  
**B** Immediate risk of further rapid deterioration or loss of fabric; solution agreed but not yet implemented.  
**C** Slow decay; no solution agreed.

- D** Slow decay; solution agreed but not yet implemented.  
**E** Under repair or in fair to good repair, but no user identified; or under threat of vacancy with no obvious new user (applicable only to buildings capable of beneficial use).

- F** Repair scheme in progress and (where applicable) end use or user identified; or functionally redundant buildings with new use agreed but not yet implemented.

**NOTE**  
 Last year's priority category is shown in brackets (otherwise, New Entry is noted).

## ABBREVIATIONS

CA	Conservation Area
LB	Listed Building
LPA	Local Planning Authority
NP	National Park
RPG	Registered Park and Garden
SM	Scheduled Monument
UA	Unitary Authority
WHS	World Heritage Site

SITE NAME:	A length of the Great Western Reave, a prehistoric settlement, three cairns and two field systems on Walkhampton Common, Walkhampton, West Devon		
DESIGNATION:	Scheduled Monument	LIST ENTRY NUMBER:	1019589
CONDITION:	Generally satisfactory but with significant localised problems	TREND:	Declining
PRINCIPAL VULNERABILITY:	Plant growth	NEW ENTRY?:	No
OWNER TYPE:	Private	CONTACT:	Andy Crabb 01626 832093
SITE NAME:	An enclosed stone hut circle settlement and later tin working earthworks, 540 metres south east of Down Tor, Walkhampton, West Devon		
DESIGNATION:	Scheduled Monument	LIST ENTRY NUMBER:	1009088
CONDITION:	Generally satisfactory but with significant localised problems	TREND:	Declining
PRINCIPAL VULNERABILITY:	Plant growth	NEW ENTRY?:	No
OWNER TYPE:	Utility	CONTACT:	Andy Crabb 01626 832093
SITE NAME:	An enclosure, attached stone hut circle and length of reave 180 metres NNE of Leather Tor, Walkhampton, West Devon		
DESIGNATION:	Scheduled Monument	LIST ENTRY NUMBER:	1011248
CONDITION:	Generally satisfactory but with significant localised problems	TREND:	Declining
PRINCIPAL VULNERABILITY:	Plant growth	NEW ENTRY?:	No
OWNER TYPE:	Utility	CONTACT:	Andy Crabb 01626 832093
SITE NAME:	An enclosure containing one stone hut circle 460 metres west of Cross Gate, Walkhampton, West Devon		
DESIGNATION:	Scheduled Monument	LIST ENTRY NUMBER:	1009091
CONDITION:	Generally unsatisfactory with major localised problems	TREND:	Declining
PRINCIPAL VULNERABILITY:	Plant growth	NEW ENTRY?:	No
OWNER TYPE:	Utility	CONTACT:	Andy Crabb 01626 832093
SITE NAME:	An enclosure, six stone hut circles, a length of reave and several prospecting pits 170 metres north east of Leather Tor, Walkhampton, West Devon		
DESIGNATION:	Scheduled Monument	LIST ENTRY NUMBER:	1011247
CONDITION:	Generally satisfactory but with significant localised problems	TREND:	Declining
PRINCIPAL VULNERABILITY:	Plant growth	NEW ENTRY?:	No
OWNER TYPE:	Utility	CONTACT:	Andy Crabb 01626 832093
SITE NAME:	Eleven stone hut circles, a length of boundary wall and a field system forming part of an unenclosed settlement on the north east slope of Sharpitor, Walkhampton, West Devon		
DESIGNATION:	Scheduled Monument	LIST ENTRY NUMBER:	1007435
CONDITION:	Generally unsatisfactory with major localised problems	TREND:	Declining
PRINCIPAL VULNERABILITY:	Plant growth	NEW ENTRY?:	No
OWNER TYPE:	Utility	CONTACT:	Andy Crabb 01626 832093

## PRIORITY CATEGORIES

- A** Immediate risk of further rapid deterioration or loss of fabric; no solution agreed.  
**B** Immediate risk of further rapid deterioration or loss of fabric; solution agreed but not yet implemented.  
**C** Slow decay; no solution agreed.

- D** Slow decay; solution agreed but not yet implemented.  
**E** Under repair or in fair to good repair, but no user identified; or under threat of vacancy with no obvious new user (applicable only to buildings capable of beneficial use).

- F** Repair scheme in progress and (where applicable) end use or user identified; or functionally redundant buildings with new use agreed but not yet implemented.

**NOTE**  
 Last year's priority category is shown in brackets (otherwise, New Entry is noted).

## ABBREVIATIONS

CA	Conservation Area
LB	Listed Building
LPA	Local Planning Authority
NP	National Park
RPG	Registered Park and Garden
SM	Scheduled Monument
UA	Unitary Authority
WHS	World Heritage Site

SITE NAME:	Enclosure and stone hut circle 320 metres north east of Sharpitor forming part of a stone hut circle settlement, Walkhampton, West Devon		
DESIGNATION:	Scheduled Monument	LIST ENTRY NUMBER:	1007434
CONDITION:	Generally unsatisfactory with major localised problems	TREND:	Declining
PRINCIPAL VULNERABILITY:	Plant growth	NEW ENTRY?:	No
OWNER TYPE:	Utility	CONTACT:	Andy Crabb 01626 832093
SITE NAME:	Enclosure and stone hut circle 700 metres west of Sharpitor, Walkhampton, West Devon		
DESIGNATION:	Scheduled Monument	LIST ENTRY NUMBER:	1019590
CONDITION:	Generally satisfactory but with significant localised problems	TREND:	Declining
PRINCIPAL VULNERABILITY:	Plant growth	NEW ENTRY?:	No
OWNER TYPE:	Private	CONTACT:	Andy Crabb 01626 832093
SITE NAME:	Medieval settlement on Peek Hill, 240 metres and 280 metres north east of Lowery Tor, Walkhampton, West Devon		
DESIGNATION:	Scheduled Monument	LIST ENTRY NUMBER:	1020237
CONDITION:	Generally satisfactory but with significant localised problems	TREND:	Declining
PRINCIPAL VULNERABILITY:	Plant growth	NEW ENTRY?:	No
OWNER TYPE:	Utility	CONTACT:	Andy Crabb 01626 832093
SITE NAME:	Prehistoric coaxial field system and cairns, an historic enclosure and part of RAF Sharpitor, situated on and around Peek Hill, Walkhampton, West Devon		
DESIGNATION:	Scheduled Monument	LIST ENTRY NUMBER:	1020238
CONDITION:	Generally satisfactory but with significant localised problems	TREND:	Declining
PRINCIPAL VULNERABILITY:	Plant growth	NEW ENTRY?:	No
OWNER TYPE:	Mixed, multiple owners	CONTACT:	Andy Crabb 01626 832093
SITE NAME:	Round cairn 340 metres ESE of Norsworthy Bridge, Walkhampton, West Devon		
DESIGNATION:	Scheduled Monument	LIST ENTRY NUMBER:	1008651
CONDITION:	Generally unsatisfactory with major localised problems	TREND:	Declining
PRINCIPAL VULNERABILITY:	Plant growth	NEW ENTRY?:	No
OWNER TYPE:	Utility	CONTACT:	Andy Crabb 01626 832093
SITE NAME:	Stone alignment, two round cairns and a length of Walkhampton Common reave lying in a valley between Sharpitor and Leeden Tor, Walkhampton, West Devon		
DESIGNATION:	Scheduled Monument	LIST ENTRY NUMBER:	1007433
CONDITION:	Generally satisfactory but with significant localised problems	TREND:	Declining
PRINCIPAL VULNERABILITY:	Plant growth	NEW ENTRY?:	No
OWNER TYPE:	Mixed, multiple owners	CONTACT:	Andy Crabb 01626 832093
SITE NAME:	Stone hut circle 155 metres east of Sharpitor, Walkhampton, West Devon		
DESIGNATION:	Scheduled Monument	LIST ENTRY NUMBER:	1007421
CONDITION:	Generally satisfactory but with significant localised problems	TREND:	Declining
PRINCIPAL VULNERABILITY:	Plant growth	NEW ENTRY?:	No
OWNER TYPE:	Charity (non-heritage)	CONTACT:	Andy Crabb 01626 832093

## PRIORITY CATEGORIES

- A** Immediate risk of further rapid deterioration or loss of fabric; no solution agreed.  
**B** Immediate risk of further rapid deterioration or loss of fabric; solution agreed but not yet implemented.  
**C** Slow decay; no solution agreed.

- D** Slow decay; solution agreed but not yet implemented.  
**E** Under repair or in fair to good repair, but no user identified; or under threat of vacancy with no obvious new user (applicable only to buildings capable of beneficial use).

- F** Repair scheme in progress and (where applicable) end use or user identified; or functionally redundant buildings with new use agreed but not yet implemented.

**NOTE**  
 Last year's priority category is shown in brackets (otherwise, New Entry is noted).

## ABBREVIATIONS

CA	Conservation Area
LB	Listed Building
LPA	Local Planning Authority
NP	National Park
RPG	Registered Park and Garden
SM	Scheduled Monument
UA	Unitary Authority
WHS	World Heritage Site

SITE NAME:	Stone hut circle 240 metres south of Down Tor, Walkhampton, West Devon		
DESIGNATION:	Scheduled Monument	LIST ENTRY NUMBER:	1008641
CONDITION:	Generally satisfactory but with significant localised problems	TREND:	Declining
PRINCIPAL VULNERABILITY:	Plant growth	NEW ENTRY?:	No
OWNER TYPE:	Utility	CONTACT:	Andy Crabb 01626 832093
SITE NAME:	Stone hut circle 315 metres north east of Sharpitor forming part of a stone hut circle settlement, Walkhampton, West Devon		
DESIGNATION:	Scheduled Monument	LIST ENTRY NUMBER:	1007436
CONDITION:	Generally satisfactory but with significant localised problems	TREND:	Declining
PRINCIPAL VULNERABILITY:	Plant growth	NEW ENTRY?:	No
OWNER TYPE:	Utility	CONTACT:	Andy Crabb 01626 832093
SITE NAME:	Stone hut circle 350 metres north east of Sharpitor forming part of a stone hut circle settlement, Walkhampton, West Devon		
DESIGNATION:	Scheduled Monument	LIST ENTRY NUMBER:	1007437
CONDITION:	Generally unsatisfactory with major localised problems	TREND:	Declining
PRINCIPAL VULNERABILITY:	Plant growth	NEW ENTRY?:	No
OWNER TYPE:	Utility	CONTACT:	Andy Crabb 01626 832093
SITE NAME:	Stone hut circle 370 metres north east of Sharpitor forming part of a stone hut circle settlement, Walkhampton, West Devon		
DESIGNATION:	Scheduled Monument	LIST ENTRY NUMBER:	1007438
CONDITION:	Generally unsatisfactory with major localised problems	TREND:	Declining
PRINCIPAL VULNERABILITY:	Plant growth	NEW ENTRY?:	No
OWNER TYPE:	Utility	CONTACT:	Andy Crabb 01626 832093
SITE NAME:	Stone hut circle settlement 250 metres east of Cuckoo Rock, Walkhampton, West Devon		
DESIGNATION:	Scheduled Monument	LIST ENTRY NUMBER:	1021057
CONDITION:	Generally satisfactory but with significant localised problems	TREND:	Declining
PRINCIPAL VULNERABILITY:	Plant growth	NEW ENTRY?:	No
OWNER TYPE:	Utility	CONTACT:	Andy Crabb 01626 832093
SITE NAME:	Stone hut circle settlement, irregular aggregate field system, two long houses and a medieval and post-medieval field system 700 metres SSW of Black Tor, Walkhampton, West Devon		
DESIGNATION:	Scheduled Monument	LIST ENTRY NUMBER:	1011170
CONDITION:	Generally satisfactory but with significant localised problems	TREND:	Declining
PRINCIPAL VULNERABILITY:	Plant growth	NEW ENTRY?:	No
OWNER TYPE:	Utility	CONTACT:	Andy Crabb 01626 832093
SITE NAME:	Tinworks and other archaeological remains in the Meavy valley at Stanlake, Black Tor, Hart Tor and Cramber Tor, Walkhampton, West Devon		
DESIGNATION:	Scheduled Monument	LIST ENTRY NUMBER:	1020129
CONDITION:	Generally satisfactory but with significant localised problems	TREND:	Declining
PRINCIPAL VULNERABILITY:	Plant growth	NEW ENTRY?:	No
OWNER TYPE:	Utility	CONTACT:	Andy Crabb 01626 832093

## PRIORITY CATEGORIES

- A** Immediate risk of further rapid deterioration or loss of fabric; no solution agreed.  
**B** Immediate risk of further rapid deterioration or loss of fabric; solution agreed but not yet implemented.  
**C** Slow decay; no solution agreed.

- D** Slow decay; solution agreed but not yet implemented.  
**E** Under repair or in fair to good repair, but no user identified; or under threat of vacancy with no obvious new user (applicable only to buildings capable of beneficial use).

- F** Repair scheme in progress and (where applicable) end use or user identified; or functionally redundant buildings with new use agreed but not yet implemented.

**NOTE**  
 Last year's priority category is shown in brackets (otherwise, New Entry is noted).

## ABBREVIATIONS

CA	Conservation Area
LB	Listed Building
LPA	Local Planning Authority
NP	National Park
RPG	Registered Park and Garden
SM	Scheduled Monument
UA	Unitary Authority
WHS	World Heritage Site



SITE NAME:	Two stone hut circles 570 metres south west of Down Tor, Walkhampton, West Devon		
DESIGNATION:	Scheduled Monument	LIST ENTRY NUMBER:	1019572
CONDITION:	Generally unsatisfactory with major localised problems	TREND:	Declining
PRINCIPAL VULNERABILITY:	Plant growth	NEW ENTRY?:	No
OWNER TYPE:	Utility	CONTACT:	Andy Crabb 01626 832093

SITE NAME:	Two stone hut circles, a reave, round cairn and shelter south east of Sharpitor, Walkhampton, West Devon		
DESIGNATION:	Scheduled Monument	LIST ENTRY NUMBER:	1011167
CONDITION:	Generally satisfactory but with significant localised problems	TREND:	Declining
PRINCIPAL VULNERABILITY:	Plant growth	NEW ENTRY?:	No
OWNER TYPE:	Utility	CONTACT:	Andy Crabb 01626 832093

SITE NAME:	Unenclosed stone hut circle settlement 370 metres south west of Routrundle, Walkhampton, West Devon		
DESIGNATION:	Scheduled Monument	LIST ENTRY NUMBER:	1019565
CONDITION:	Generally satisfactory but with significant localised problems	TREND:	Declining
PRINCIPAL VULNERABILITY:	Plant growth	NEW ENTRY?:	No
OWNER TYPE:	Private	CONTACT:	Andy Crabb 01626 832093

SITE NAME:	Enclosure and stone hut circle 770 metres south of Cox Tor, Whitchurch, West Devon		
DESIGNATION:	Scheduled Monument	LIST ENTRY NUMBER:	1020006
CONDITION:	Generally satisfactory but with significant localised problems	TREND:	Declining
PRINCIPAL VULNERABILITY:	Plant growth	NEW ENTRY?:	No
OWNER TYPE:	Crown	CONTACT:	Andy Crabb 01626 832093

SITE NAME:	Eluvial tin streamworks and prehistoric coaxial field system together with other archaeological remains on Whitchurch Common, Whitchurch / Peter Tavy / Sampford Spiney, West Devon		
DESIGNATION:	Scheduled Monument	LIST ENTRY NUMBER:	1020089
CONDITION:	Generally satisfactory but with significant localised problems	TREND:	Unknown
PRINCIPAL VULNERABILITY:	Plant growth	NEW ENTRY?:	No
OWNER TYPE:	Crown	CONTACT:	Andy Crabb 01626 832093

## EAST DEVON



© Historic England

SITE NAME:	<b>Poltimore House, Poltimore</b>
DESIGNATION:	Listed Building grade II*
CONDITION:	Very bad
OCCUPANCY:	Vacant/not in use
PRIORITY CATEGORY:	A (A)
OWNER TYPE:	Charity (heritage)
LIST ENTRY NUMBER:	1098310

C16 country house with later additions. Acquired by a trust with funding from Historic England and the Local Planning Authority in 1997. Urgent works carried out in 1998 to make the building wind/weather-tight. Emergency roof cover erected 2006. A feasibility study was undertaken 2007 with grant-aid from the Architectural Heritage Fund and Historic England. Historic England is offering technical advice to the trust to help find a repair solution for the house, but as of 2018 a comprehensive plan is still required.

Contact: Annie Evans 0117 975 1308

### PRIORITY CATEGORIES

- A** Immediate risk of further rapid deterioration or loss of fabric; no solution agreed.
- B** Immediate risk of further rapid deterioration or loss of fabric; solution agreed but not yet implemented.
- C** Slow decay; no solution agreed.
- D** Slow decay; solution agreed but not yet implemented.
- E** Under repair or in fair to good repair, but no user identified; or under threat of vacancy with no obvious new user (applicable only to buildings capable of beneficial use).
- F** Repair scheme in progress and (where applicable) end use or user identified; or functionally redundant buildings with new use agreed but not yet implemented.

**NOTE**  
Last year's priority category is shown in brackets (otherwise, New Entry is noted).

### ABBREVIATIONS

CA	Conservation Area
LB	Listed Building
LPA	Local Planning Authority
NP	National Park
RPG	Registered Park and Garden
SM	Scheduled Monument
UA	Unitary Authority
WHS	World Heritage Site



© Historic England

SITE NAME:	<b>Stable block at Bishop's Court, Clyst St Mary, Sowton</b>
DESIGNATION:	Listed Building grade I
CONDITION:	Very bad
OCCUPANCY:	Vacant/not in use
PRIORITY CATEGORY:	C (C)
OWNER TYPE:	Private
LIST ENTRY NUMBER:	1333998

Long early C16 range of stables attached to Bishop's Court tithe barn. Site is not in use. Historic England funded a feasibility study, which was completed in 2011.

Contact: Sarah Ball 0117 975 0666



© Historic England

SITE NAME:	<b>Tithe barn at Bishop's Court, Sowton</b>
DESIGNATION:	Listed Building grade I
CONDITION:	Very bad
OCCUPANCY:	Vacant/not in use
PRIORITY CATEGORY:	C (C)
OWNER TYPE:	Private
LIST ENTRY NUMBER:	1164637

Large mid-C14 barn with arch-braced base-cruck roof of seven bays, and long early C16 range of stables. The site is unused with a temporary corrugated roof. The owners undertook a Historic England grant-aided feasibility study into potential uses, completed 2011.

Contact: Sarah Ball 0117 975 0666



© Historic England

SITE NAME:	<b>Church of St Michael and All Angels, Awliscombe</b>
DESIGNATION:	Listed Place of Worship grade I
CONDITION:	Poor
PRIORITY CATEGORY:	C (C)
OWNER TYPE:	Religious organisation
LIST ENTRY NUMBER:	1098097

Parish church. Largely late C15/early C16, mostly rebuilt in 1846 by Robert Medley Fulford. Mostly local flint with Beerstone dressings and a slate roof. Medieval and C19 features. Tower roof and valley gutter in a poor condition. Some other minor areas of concern.

Contact: Annie Evans 0117 975 1308




© Historic England

SITE NAME:	<b>Church of St Andrew, Church Street, Chardstock</b>
DESIGNATION:	Listed Place of Worship grade II*, CA
CONDITION:	Poor
PRIORITY CATEGORY:	C (C)
OWNER TYPE:	Religious organisation
LIST ENTRY NUMBER:	1333540

Large parish church, mainly C19. Rainwater system needs a complete overhaul. South-facing gables and valley gutters need work. Green mould in south transept at high level and the building is damp with poor stonework. The building has been subject to heritage crime.

Contact: Annie Evans 0117 975 1308



© Historic England

SITE NAME:	<b>Church of Holy Trinity, Dunkeswell</b>
DESIGNATION:	Listed Place of Worship grade II, SM
CONDITION:	Poor
PRIORITY CATEGORY:	C (C)
OWNER TYPE:	Religious organisation
LIST ENTRY NUMBER:	1308999

Parish church, built on the site of Dunkeswell Abbey Church in 1842. Local stone and flint rubble with Hamstone dressings and detail and a slate roof. The roofs have had substantial leaks which have caused significant water ingress. This has damaged the internal plaster. The congregation reroofed the church in 2015, but considerable interior work is still required and glazing is also in poor condition. Discussions over the future of the church are underway with the Dunkeswell Abbey Preservation Trust.

Contact: Annie Evans 0117 975 1308

#### PRIORITY CATEGORIES

- A** Immediate risk of further rapid deterioration or loss of fabric; no solution agreed.
- B** Immediate risk of further rapid deterioration or loss of fabric; solution agreed but not yet implemented.
- C** Slow decay; no solution agreed.
- D** Slow decay; solution agreed but not yet implemented.
- E** Under repair or in fair to good repair, but no user identified; or under threat of vacancy with no obvious new user (applicable only to buildings capable of beneficial use).
- F** Repair scheme in progress and (where applicable) end use or user identified; or functionally redundant buildings with new use agreed but not yet implemented.

**NOTE**  
Last year's priority category is shown in brackets (otherwise, New Entry is noted).

#### ABBREVIATIONS

CA	Conservation Area
LB	Listed Building
LPA	Local Planning Authority
NP	National Park
RPG	Registered Park and Garden
SM	Scheduled Monument
UA	Unitary Authority
WHS	World Heritage Site



SITE NAME:	<b>Church of St Michael, Honiton</b>
DESIGNATION:	Listed Place of Worship grade II*
CONDITION:	Poor
PRIORITY CATEGORY:	C (C)
OWNER TYPE:	Religious organisation
LIST ENTRY NUMBER:	1306112

Former parish church, now chapel-of-ease. Dates mainly from late C15. Interior destroyed by fire and rebuilt 1912. Metal corroding internally in arcaded capital heads. The church has been closed pending a decision on the future of the building.

Contact: Annie Evans 0117 975 1308

© Historic England



SITE NAME:	<b>Church of St Paul, High Street, Honiton</b>
DESIGNATION:	Listed Place of Worship grade II, CA
CONDITION:	Poor
PRIORITY CATEGORY:	C (C)
OWNER TYPE:	Religious organisation
LIST ENTRY NUMBER:	1116954

Parish church. Completed 1838 by architect Charles Fowler. Romanesque style with apse. Seven bays with round-arched aisle and clerestorey windows. Galleries. Restored 1849. Stone and plaster falling internally. Beerstone hoodmoulds are cement on nails which is causing decay problems. Windows are in need of repair and there are cracks in the tower.

Contact: Annie Evans 0117 975 1308

© Historic England

SITE NAME:	<b>Newenham Abbey, Axminster</b>	LIST ENTRY NUMBER:	1011671
DESIGNATION:	Scheduled Monument, 3 LBs	TREND:	Declining
CONDITION:	Extensive significant problems	NEW ENTRY?:	No
PRINCIPAL VULNERABILITY:	Arable ploughing	CONTACT:	Charlotte Russell 01271 831505
OWNER TYPE:	Private, multiple owners		

SITE NAME:	<b>Trinity Beacon, Axminster</b>	LIST ENTRY NUMBER:	1017950
DESIGNATION:	Scheduled Monument	TREND:	Declining
CONDITION:	Generally satisfactory but with significant localised problems	NEW ENTRY?:	No
PRINCIPAL VULNERABILITY:	Scrub/tree growth	CONTACT:	Charlotte Russell 01271 831505
OWNER TYPE:	Private, multiple owners		

SITE NAME:	<b>Hawkesdown Camp and associated outwork, Axmouth</b>	LIST ENTRY NUMBER:	1017775
DESIGNATION:	Scheduled Monument	TREND:	Stable
CONDITION:	Generally satisfactory but with significant localised problems	NEW ENTRY?:	No
PRINCIPAL VULNERABILITY:	Forestry	CONTACT:	Charlotte Russell 01271 831505
OWNER TYPE:	Private		

SITE NAME:	<b>The Axe Boat, 22 metres north of the Axmouth Road Bridge, Axmouth</b>	LIST ENTRY NUMBER:	1433819
DESIGNATION:	Scheduled Monument	TREND:	Unknown
CONDITION:	Unknown	NEW ENTRY?:	Yes
PRINCIPAL VULNERABILITY:	Deterioration - in need of management	CONTACT:	Charlotte Russell 01271 831505
OWNER TYPE:	Private		

SITE NAME:	<b>Bowl barrow 400 metres north east of Common Farm, Aylesbeare</b>	LIST ENTRY NUMBER:	1017770
DESIGNATION:	Scheduled Monument	TREND:	Declining
CONDITION:	Extensive significant problems	NEW ENTRY?:	No
PRINCIPAL VULNERABILITY:	Other	CONTACT:	Charlotte Russell 01271 831505
OWNER TYPE:	Private		

#### PRIORITY CATEGORIES

- A** Immediate risk of further rapid deterioration or loss of fabric; no solution agreed.  
**B** Immediate risk of further rapid deterioration or loss of fabric; solution agreed but not yet implemented.  
**C** Slow decay; no solution agreed.

- D** Slow decay; solution agreed but not yet implemented.  
**E** Under repair or in fair to good repair, but no user identified; or under threat of vacancy with no obvious new user (applicable only to buildings capable of beneficial use).

- F** Repair scheme in progress and (where applicable) end use or user identified; or functionally redundant buildings with new use agreed but not yet implemented.

**NOTE**  
 Last year's priority category is shown in brackets (otherwise, New Entry is noted).

#### ABBREVIATIONS

CA	Conservation Area
LB	Listed Building
LPA	Local Planning Authority
NP	National Park
RPG	Registered Park and Garden
SM	Scheduled Monument
UA	Unitary Authority
WHS	World Heritage Site

SITE NAME:	<b>Bowl barrow 210 metres north east of Starved Oak Cross, Bramford Speke</b>		
DESIGNATION:	Scheduled Monument	LIST ENTRY NUMBER:	1010633
CONDITION:	Extensive significant problems	TREND:	Declining
PRINCIPAL VULNERABILITY:	Arable ploughing	NEW ENTRY?:	No
OWNER TYPE:	Private, multiple owners	CONTACT:	Charlotte Russell 01271 831505
SITE NAME:	<b>Bowl barrow in Long Plantation, 610 metres north east of Starved Oak Cross, Bramford Speke</b>		
DESIGNATION:	Scheduled Monument	LIST ENTRY NUMBER:	1010636
CONDITION:	Extensive significant problems	TREND:	Declining
PRINCIPAL VULNERABILITY:	Animal burrowing - extensive	NEW ENTRY?:	No
OWNER TYPE:	Private, multiple owners	CONTACT:	Charlotte Russell 01271 831505
SITE NAME:	<b>Bowl barrow in Long Plantation, 680 metres north east of Starved Oak Cross, Bramford Speke</b>		
DESIGNATION:	Scheduled Monument	LIST ENTRY NUMBER:	1010634
CONDITION:	Extensive significant problems	TREND:	Declining
PRINCIPAL VULNERABILITY:	Animal burrowing - extensive	NEW ENTRY?:	No
OWNER TYPE:	Private, multiple owners	CONTACT:	Charlotte Russell 01271 831505
SITE NAME:	<b>Bowl barrow 320 metres north east of Starved Oak Cross, Bramford Speke / Upton Pyne</b>		
DESIGNATION:	Scheduled Monument	LIST ENTRY NUMBER:	1010632
CONDITION:	Extensive significant problems	TREND:	Declining
PRINCIPAL VULNERABILITY:	Arable ploughing	NEW ENTRY?:	No
OWNER TYPE:	Private, multiple owners	CONTACT:	Charlotte Russell 01271 831505
SITE NAME:	<b>Dunkeswell Abbey, Dunkeswell</b>		
DESIGNATION:	Scheduled Monument and Listed Building grade II, 3 LBs	LIST ENTRY NUMBER:	1009303 and 1098253
CONDITION:	Extensive significant problems	TREND:	Declining
PRINCIPAL VULNERABILITY:	Scrub/tree growth	NEW ENTRY?:	No
OWNER TYPE:	Utility	CONTACT:	Charlotte Russell 01271 831505
SITE NAME:	<b>Two bowl barrows at Big Wood, 580 metres south west and 470 metres south of Moorland Cottage, Exmouth</b>		
DESIGNATION:	Scheduled Monument	LIST ENTRY NUMBER:	1017949
CONDITION:	Generally satisfactory but with significant localised problems	TREND:	Declining
PRINCIPAL VULNERABILITY:	Forestry	NEW ENTRY?:	No
OWNER TYPE:	Mixed, multiple owners	CONTACT:	Charlotte Russell 01271 831505
SITE NAME:	<b>Round barrow cemetery on Broad Down, Farway / Southleigh</b>		
DESIGNATION:	Scheduled Monument	LIST ENTRY NUMBER:	1017642
CONDITION:	Extensive significant problems	TREND:	Improving
PRINCIPAL VULNERABILITY:	Deterioration - in need of management	NEW ENTRY?:	No
OWNER TYPE:	Mixed, multiple owners	CONTACT:	Charlotte Russell 01271 831505

## PRIORITY CATEGORIES

- A** Immediate risk of further rapid deterioration or loss of fabric; no solution agreed.
- B** Immediate risk of further rapid deterioration or loss of fabric; solution agreed but not yet implemented.
- C** Slow decay; no solution agreed.
- D** Slow decay; solution agreed but not yet implemented.
- E** Under repair or in fair to good repair, but no user identified; or under threat of vacancy with no obvious new user (applicable only to buildings capable of beneficial use).
- F** Repair scheme in progress and (where applicable) end use or user identified; or functionally redundant buildings with new use agreed but not yet implemented.

**NOTE**  
Last year's priority category is shown in brackets (otherwise, New Entry is noted).

## ABBREVIATIONS

CA	Conservation Area
LB	Listed Building
LPA	Local Planning Authority
NP	National Park
RPG	Registered Park and Garden
SM	Scheduled Monument
UA	Unitary Authority
WHS	World Heritage Site

SITE NAME:	A bowl barrow 370 metres WNW of Ring-in-the-Mire, forming part of a round barrow cemetery on Gittisham Hill, Gittisham		
DESIGNATION:	Scheduled Monument	LIST ENTRY NUMBER:	1014249
CONDITION:	Generally unsatisfactory with major localised problems	TREND:	Declining
PRINCIPAL VULNERABILITY:	Plant growth	NEW ENTRY?:	No
OWNER TYPE:	Private	CONTACT:	Charlotte Russell 01271 831505
SITE NAME:	A bowl barrow 460 metres NNW of Ring-in-the-Mire, forming part of a round barrow cemetery on Gittisham Hill, Gittisham		
DESIGNATION:	Scheduled Monument	LIST ENTRY NUMBER:	1014248
CONDITION:	Generally satisfactory but with significant localised problems	TREND:	Declining
PRINCIPAL VULNERABILITY:	Plant growth	NEW ENTRY?:	No
OWNER TYPE:	Private	CONTACT:	Charlotte Russell 01271 831505
SITE NAME:	A bowl barrow 500 metres WNW of Ring-in-the-Mire, forming part of a round barrow cemetery on Gittisham Hill, Gittisham		
DESIGNATION:	Scheduled Monument	LIST ENTRY NUMBER:	1014250
CONDITION:	Extensive significant problems	TREND:	Declining
PRINCIPAL VULNERABILITY:	Plant growth	NEW ENTRY?:	No
OWNER TYPE:	Private	CONTACT:	Charlotte Russell 01271 831505
SITE NAME:	A bowl barrow 570 metres NNE of Putts Corner, forming part of a round barrow cemetery on Gittisham Hill, Gittisham		
DESIGNATION:	Scheduled Monument	LIST ENTRY NUMBER:	1014254
CONDITION:	Generally unsatisfactory with major localised problems	TREND:	Declining
PRINCIPAL VULNERABILITY:	Plant growth	NEW ENTRY?:	No
OWNER TYPE:	Private	CONTACT:	Charlotte Russell 01271 831505
SITE NAME:	A cairn 450 metres WNW of Putts Corner, forming part of a round barrow cemetery on Gittisham Hill, Gittisham		
DESIGNATION:	Scheduled Monument	LIST ENTRY NUMBER:	1014255
CONDITION:	Generally unsatisfactory with major localised problems	TREND:	Declining
PRINCIPAL VULNERABILITY:	Scrub/tree growth	NEW ENTRY?:	No
OWNER TYPE:	Commercial company	CONTACT:	Charlotte Russell 01271 831505
SITE NAME:	A ring cairn and bowl barrow 54 metres NNE of Putts Corner, forming part of a round barrow cemetery on Gittisham Hill, Gittisham		
DESIGNATION:	Scheduled Monument	LIST ENTRY NUMBER:	1014253
CONDITION:	Generally unsatisfactory with major localised problems	TREND:	Declining
PRINCIPAL VULNERABILITY:	Scrub/tree growth	NEW ENTRY?:	No
OWNER TYPE:	Private	CONTACT:	Charlotte Russell 01271 831505

## PRIORITY CATEGORIES

- A** Immediate risk of further rapid deterioration or loss of fabric; no solution agreed.
- B** Immediate risk of further rapid deterioration or loss of fabric; solution agreed but not yet implemented.
- C** Slow decay; no solution agreed.
- D** Slow decay; solution agreed but not yet implemented.
- E** Under repair or in fair to good repair, but no user identified; or under threat of vacancy with no obvious new user (applicable only to buildings capable of beneficial use).
- F** Repair scheme in progress and (where applicable) end use or user identified; or functionally redundant buildings with new use agreed but not yet implemented.

**NOTE**  
Last year's priority category is shown in brackets (otherwise, New Entry is noted).

## ABBREVIATIONS

CA	Conservation Area
LB	Listed Building
LPA	Local Planning Authority
NP	National Park
RPG	Registered Park and Garden
SM	Scheduled Monument
UA	Unitary Authority
WHS	World Heritage Site

SITE NAME:	<b>A bowl barrow 420 metres NNW of Ring-in-the-Mire, forming part of a round barrow cemetery on Gittisham Hill, Gittisham / Honiton</b>		
DESIGNATION:	Scheduled Monument	LIST ENTRY NUMBER:	1014247
CONDITION:	Generally unsatisfactory with major localised problems	TREND:	Declining
PRINCIPAL VULNERABILITY:	Scrub/tree growth	NEW ENTRY?:	No
OWNER TYPE:	Private	CONTACT:	Charlotte Russell 01271 831505
SITE NAME:	<b>Two bowl barrows, 220 metres ESE of Putts Corner, forming part of a round barrow cemetery on Gittisham Hill, Gittisham / Sidmouth</b>		
DESIGNATION:	Scheduled Monument	LIST ENTRY NUMBER:	1014251
CONDITION:	Generally satisfactory but with significant localised problems	TREND:	Declining
PRINCIPAL VULNERABILITY:	Scrub/tree growth	NEW ENTRY?:	No
OWNER TYPE:	Mixed, multiple owners	CONTACT:	Charlotte Russell 01271 831505
SITE NAME:	<b>Membury Castle, Membury</b>		
DESIGNATION:	Scheduled Monument	LIST ENTRY NUMBER:	1017951
CONDITION:	Extensive significant problems	TREND:	Declining
PRINCIPAL VULNERABILITY:	Plant growth	NEW ENTRY?:	No
OWNER TYPE:	Mixed, multiple owners	CONTACT:	Charlotte Russell 01271 831505
SITE NAME:	<b>Cursus, long mortuary enclosure, ring ditch and other associated cropmarks 700 metres east of Netherexe Barton, Nether Exe</b>		
DESIGNATION:	Scheduled Monument	LIST ENTRY NUMBER:	1014144
CONDITION:	Extensive significant problems	TREND:	Declining
PRINCIPAL VULNERABILITY:	Arable ploughing	NEW ENTRY?:	No
OWNER TYPE:	Private	CONTACT:	Charlotte Russell 01271 831505
SITE NAME:	<b>Two bowl barrows north of Green Lane, 430 metres and 330 metres west of Rewe Cross, Nether Exe</b>		
DESIGNATION:	Scheduled Monument	LIST ENTRY NUMBER:	1016565
CONDITION:	Extensive significant problems	TREND:	Declining
PRINCIPAL VULNERABILITY:	Arable ploughing	NEW ENTRY?:	No
OWNER TYPE:	Private	CONTACT:	Charlotte Russell 01271 831505
SITE NAME:	<b>Belbury Castle, Ottery St. Mary</b>		
DESIGNATION:	Scheduled Monument	LIST ENTRY NUMBER:	1017774
CONDITION:	Unknown	TREND:	Unknown
PRINCIPAL VULNERABILITY:	Scrub/tree growth	NEW ENTRY?:	No
OWNER TYPE:	Private	CONTACT:	Charlotte Russell 01271 831505
SITE NAME:	<b>A bowl barrow 120 metres south west of Ring-in-the-Mire, forming part of a round barrow cemetery on Gittisham Hill, Sidmouth</b>		
DESIGNATION:	Scheduled Monument	LIST ENTRY NUMBER:	1014246
CONDITION:	Generally unsatisfactory with major localised problems	TREND:	Declining
PRINCIPAL VULNERABILITY:	Plant growth	NEW ENTRY?:	No
OWNER TYPE:	Private	CONTACT:	Charlotte Russell 01271 831505

**PRIORITY CATEGORIES**

- A** Immediate risk of further rapid deterioration or loss of fabric; no solution agreed.
- B** Immediate risk of further rapid deterioration or loss of fabric; solution agreed but not yet implemented.
- C** Slow decay; no solution agreed.
- D** Slow decay; solution agreed but not yet implemented.
- E** Under repair or in fair to good repair, but no user identified; or under threat of vacancy with no obvious new user (applicable only to buildings capable of beneficial use).
- F** Repair scheme in progress and (where applicable) end use or user identified; or functionally redundant buildings with new use agreed but not yet implemented.

**NOTE**  
Last year's priority category is shown in brackets (otherwise, New Entry is noted).

**ABBREVIATIONS**

CA	Conservation Area
LB	Listed Building
LPA	Local Planning Authority
NP	National Park
RPG	Registered Park and Garden
SM	Scheduled Monument
UA	Unitary Authority
WHS	World Heritage Site

SITE NAME:	<b>Stockland Great Castle, Stockland</b>		
DESIGNATION:	Scheduled Monument	LIST ENTRY NUMBER:	1017952
CONDITION:	Extensive significant problems	TREND:	Declining
PRINCIPAL VULNERABILITY:	Arable ploughing	NEW ENTRY?:	No
OWNER TYPE:	Mixed, multiple owners	CONTACT:	Charlotte Russell 01271 831505
SITE NAME:	<b>Bowl barrow 470 metres east of Fortescue, Stoke Canon</b>		
DESIGNATION:	Scheduled Monument	LIST ENTRY NUMBER:	1016564
CONDITION:	Extensive significant problems	TREND:	Declining
PRINCIPAL VULNERABILITY:	Arable ploughing	NEW ENTRY?:	No
OWNER TYPE:	Mixed, multiple owners	CONTACT:	Charlotte Russell 01271 831505
SITE NAME:	<b>Roman villa 300 yards (270 metres) SSW of Holcombe Farm, Uplyme</b>		
DESIGNATION:	Scheduled Monument	LIST ENTRY NUMBER:	1002558
CONDITION:	Extensive significant problems	TREND:	Declining
PRINCIPAL VULNERABILITY:	Other	NEW ENTRY?:	No
OWNER TYPE:	Private	CONTACT:	Charlotte Russell 01271 831505
SITE NAME:	<b>Bowl barrow 280 metres NNE of Starved Oak Cross, Upton Pyne</b>		
DESIGNATION:	Scheduled Monument	LIST ENTRY NUMBER:	1010638
CONDITION:	Extensive significant problems	TREND:	Declining
PRINCIPAL VULNERABILITY:	Arable ploughing	NEW ENTRY?:	No
OWNER TYPE:	Private, multiple owners	CONTACT:	Charlotte Russell 01271 831505
SITE NAME:	<b>Bowl barrow 300 metres SSE of Stevenstone Farm, Upton Pyne</b>		
DESIGNATION:	Scheduled Monument	LIST ENTRY NUMBER:	1015973
CONDITION:	Extensive significant problems	TREND:	Declining
PRINCIPAL VULNERABILITY:	Arable ploughing	NEW ENTRY?:	No
OWNER TYPE:	Private, multiple owners	CONTACT:	Charlotte Russell 01271 831505
SITE NAME:	<b>Bowl barrow 350 metres NNE of Starved Oak Cross, Upton Pyne</b>		
DESIGNATION:	Scheduled Monument	LIST ENTRY NUMBER:	1010639
CONDITION:	Extensive significant problems	TREND:	Declining
PRINCIPAL VULNERABILITY:	Arable ploughing	NEW ENTRY?:	No
OWNER TYPE:	Private, multiple owners	CONTACT:	Charlotte Russell 01271 831505
SITE NAME:	<b>Bowl barrow 450 metres SSE of Stevenstone Farm, Upton Pyne</b>		
DESIGNATION:	Scheduled Monument	LIST ENTRY NUMBER:	1015974
CONDITION:	Extensive significant problems	TREND:	Declining
PRINCIPAL VULNERABILITY:	Arable ploughing	NEW ENTRY?:	No
OWNER TYPE:	Private, multiple owners	CONTACT:	Charlotte Russell 01271 831505
SITE NAME:	<b>Earthwork enclosure 330 yards (300 metres) south west of Three Horse Shoes Inn, Upton Pyne</b>		
DESIGNATION:	Scheduled Monument	LIST ENTRY NUMBER:	1002645
CONDITION:	Extensive significant problems	TREND:	Declining
PRINCIPAL VULNERABILITY:	Other	NEW ENTRY?:	No
OWNER TYPE:	Private	CONTACT:	Charlotte Russell 01271 831505

## PRIORITY CATEGORIES

- A** Immediate risk of further rapid deterioration or loss of fabric; no solution agreed.  
**B** Immediate risk of further rapid deterioration or loss of fabric; solution agreed but not yet implemented.  
**C** Slow decay; no solution agreed.

- D** Slow decay; solution agreed but not yet implemented.  
**E** Under repair or in fair to good repair, but no user identified; or under threat of vacancy with no obvious new user (applicable only to buildings capable of beneficial use).

- F** Repair scheme in progress and (where applicable) end use or user identified; or functionally redundant buildings with new use agreed but not yet implemented.

**NOTE**  
 Last year's priority category is shown in brackets (otherwise, New Entry is noted).

## ABBREVIATIONS

CA	Conservation Area
LB	Listed Building
LPA	Local Planning Authority
NP	National Park
RPG	Registered Park and Garden
SM	Scheduled Monument
UA	Unitary Authority
WHS	World Heritage Site



SITE NAME:	<b>Two bowl barrows, 350 metres south of Stevenstone Farm, Upton Pyne</b>		
DESIGNATION:	Scheduled Monument	LIST ENTRY NUMBER:	1010631
CONDITION:	Extensive significant problems	TREND:	Declining
PRINCIPAL VULNERABILITY:	Arable ploughing	NEW ENTRY?:	No
OWNER TYPE:	Private, multiple owners	CONTACT:	Charlotte Russell 01271 831505

SITE NAME:	<b>Castle Hill, Widworthy</b>		
DESIGNATION:	Scheduled Monument	LIST ENTRY NUMBER:	1017477
CONDITION:	Generally satisfactory but with significant localised problems	TREND:	Improving
PRINCIPAL VULNERABILITY:	Scrub/tree growth	NEW ENTRY?:	No
OWNER TYPE:	Private, multiple owners	CONTACT:	Charlotte Russell 01271 831505

SITE NAME:	<b>Woodbury Castle, Woodbury</b>		
DESIGNATION:	Scheduled Monument	LIST ENTRY NUMBER:	1003862
CONDITION:	Extensive significant problems	TREND:	Declining
PRINCIPAL VULNERABILITY:	Visitor erosion - extensive	NEW ENTRY?:	No
OWNER TYPE:	Commercial company	CONTACT:	Charlotte Russell 01271 831505



© James Carter

SITE NAME:	<b>Bicton, Bicton / Colaton Raleigh / East Budleigh</b>	<p>C18 and C19 country house estate developed from earlier manor. Large park, important gardens and arboretum. Registered park in three main ownerships. The core of the site, including the principal house, has been developed in the post-war era as a land-based college. Continuous pressure for development as the college has expanded has tended to erode the integrity of the designed landscape. The absence of a masterplan to guide and inform development remains a major cause for concern.</p>
DESIGNATION:	Registered Park and Garden grade I, 19 LBs, SM	
CONDITION:	Generally unsatisfactory with major localised problems	
VULNERABILITY:	High	
TREND:	Stable	
NEW ENTRY?:	No	
OWNER TYPE:	Mixed, multiple owners	
LIST ENTRY NUMBER:	1000338	Contact: Jo McAllister 0117 975 0696

**EXETER**



© Historic England

SITE NAME:	<b>Church of St Thomas the Apostle, Cowick Street, Exeter</b>	<p>Church largely rebuilt in 1657. The west tower, south aisle and east end of north aisle are C17. Due to poor original design and lack of maintenance, roofs were in poor condition, rainwater goods failed and water penetrated parapet walls and gutters damaging the structure and decorative detail. A Heritage Lottery Fund and Historic England Repair Grant for Places of Worship funded a first phase of repairs (2013). The Heritage Lottery Fund Grants for Places of Worship funded additional phases (2015 and 2017). Further work to the aisle roof and interior of the body of the church is still needed.</p>
DESIGNATION:	Listed Place of Worship grade I, CA	
CONDITION:	Poor	
PRIORITY CATEGORY:	B (B)	
OWNER TYPE:	Religious organisation	
LIST ENTRY NUMBER:	1169954	



© Historic England

SITE NAME:	<b>Church of St Mary Steps, West Street, Exeter</b>	<p>C15 fabric. Restored 1868-72 by Edward Ashworth. Chancel re-ordered 1966 by Lawrence King. Nave, chancel, south west tower, south aisle and chapel, north west vestry. The church is very compact, which reflects its constricted site just within the walls of medieval Exeter. Slate roofs. Red Heavitree stone in large blocks with limestone dressings. A Heritage Lottery Fund Grant for Places of Worship funded the repair of the tower, completed in early 2018. There are cracks in the south east corner and the aisle roof structure and covering are poor. A further phase of work will be needed.</p>
DESIGNATION:	Listed Place of Worship grade I, CA	
CONDITION:	Poor	
PRIORITY CATEGORY:	C (F)	
OWNER TYPE:	Religious organisation	
LIST ENTRY NUMBER:	1224263	

**PRIORITY CATEGORIES**

- A** Immediate risk of further rapid deterioration or loss of fabric; no solution agreed.
- B** Immediate risk of further rapid deterioration or loss of fabric; solution agreed but not yet implemented.
- C** Slow decay; no solution agreed.
- D** Slow decay; solution agreed but not yet implemented.
- E** Under repair or in fair to good repair, but no user identified; or under threat of vacancy with no obvious new user (applicable only to buildings capable of beneficial use).
- F** Repair scheme in progress and (where applicable) end use or user identified; or functionally redundant buildings with new use agreed but not yet implemented.

**NOTE**  
Last year's priority category is shown in brackets (otherwise, New Entry is noted).

**ABBREVIATIONS**

- CA** Conservation Area
- LB** Listed Building
- LPA** Local Planning Authority
- NP** National Park
- RPG** Registered Park and Garden
- SM** Scheduled Monument
- UA** Unitary Authority
- WHS** World Heritage Site

SITE NAME:	<b>Exeter city walls</b>		
DESIGNATION:	Scheduled Monument, 2 RPGs, 4 CAs	LIST ENTRY NUMBER:	1003858
CONDITION:	Generally satisfactory but with minor localised problems	TREND:	Stable
PRINCIPAL VULNERABILITY:	Plant growth	NEW ENTRY?:	Yes
OWNER TYPE:	Local authority	CONTACT:	Andy Crabb 01626 832093

**EXMOOR (NP)**

SITE NAME:	<b>Church of St Brendan, Church Hill, Brendon, North Devon</b>	Parish church. Nave, chancel and south porch of 1738, tower rebuilt 1828; the whole restored and north aisle, north transept and vestry added in 1873. Dressed and roughly dressed stone with some brick dressings to vestry, the C19 work sneaked with ashlar dressings. There are problems with the foundation beams and dampness in the tower. The gutters and drainage need repair and the external walls need repointing.
DESIGNATION:	Listed Place of Worship grade II	
CONDITION:	Poor	
PRIORITY CATEGORY:	C (C)	
OWNER TYPE:	Religious organisation	
LIST ENTRY NUMBER:	1289343	Contact: Annie Evans 0117 975 1308

© Historic England



SITE NAME:	<b>Church of St Martin, Martinhoe, North Devon</b>	Small parish church dating from C13 with later additions. Stone rubble, tower roughly coursed, with ashlar dressings and slate roofs. Some slipped slates, cracked cement, ground gutter and rainwater goods in bad condition. Cement pointing round tower arch, blistering paint on north aisle and south wall of chancel.
DESIGNATION:	Listed Place of Worship grade II*	
CONDITION:	Poor	
PRIORITY CATEGORY:	C (C)	
OWNER TYPE:	Religious organisation	
LIST ENTRY NUMBER:	1106778	Contact: Annie Evans 0117 975 1308

© Historic England

SITE NAME:	<b>Badworthy deserted medieval village, Doone's Houses, Brendon, North Devon</b>		
DESIGNATION:	Scheduled Monument	LIST ENTRY NUMBER:	1003886
CONDITION:	Extensive significant problems	TREND:	Declining
PRINCIPAL VULNERABILITY:	Plant growth	NEW ENTRY?:	No
OWNER TYPE:	Commercial company	CONTACT:	Charlotte Russell 01271 831505

SITE NAME:	<b>Two round barrows on Cheriton Ridge, Brendon, North Devon</b>		
DESIGNATION:	Scheduled Monument	LIST ENTRY NUMBER:	1002583
CONDITION:	Extensive significant problems	TREND:	Declining
PRINCIPAL VULNERABILITY:	Bracken	NEW ENTRY?:	No
OWNER TYPE:	Commercial company	CONTACT:	Charlotte Russell 01271 831505

SITE NAME:	<b>Earthwork defences of Countisbury Castle promontory fort (Wind Hill), Lynton and Lynmouth, North Devon</b>		
DESIGNATION:	Scheduled Monument	LIST ENTRY NUMBER:	1020807
CONDITION:	Generally satisfactory but with minor localised problems	TREND:	Declining
PRINCIPAL VULNERABILITY:	Plant growth	NEW ENTRY?:	No
OWNER TYPE:	Charity (heritage)	CONTACT:	Charlotte Russell 01271 831505

**PRIORITY CATEGORIES**

- A** Immediate risk of further rapid deterioration or loss of fabric; no solution agreed.
- B** Immediate risk of further rapid deterioration or loss of fabric; solution agreed but not yet implemented.
- C** Slow decay; no solution agreed.
- D** Slow decay; solution agreed but not yet implemented.
- E** Under repair or in fair to good repair, but no user identified; or under threat of vacancy with no obvious new user (applicable only to buildings capable of beneficial use).
- F** Repair scheme in progress and (where applicable) end use or user identified; or functionally redundant buildings with new use agreed but not yet implemented.

**NOTE**  
Last year's priority category is shown in brackets (otherwise, New Entry is noted).

**ABBREVIATIONS**

CA	Conservation Area
LB	Listed Building
LPA	Local Planning Authority
NP	National Park
RPG	Registered Park and Garden
SM	Scheduled Monument
UA	Unitary Authority
WHS	World Heritage Site

SITE NAME:	<b>Remains of leat serving former hydro-electric generating station, on the south bank of the East Lyn River, 210 metres east of Oxen Tor, Lynton and Lynmouth, North Devon</b>		
DESIGNATION:	Scheduled Monument	LIST ENTRY NUMBER:	1020808
CONDITION:	Generally unsatisfactory with major localised problems	TREND:	Declining
PRINCIPAL VULNERABILITY:	Deterioration - in need of management	NEW ENTRY?:	Yes
OWNER TYPE:	Charity (heritage)	CONTACT:	Charlotte Russell 01271 831505
SITE NAME:	<b>Standing stones on eastern edge of Furzehill Common, Lynton and Lynmouth, North Devon</b>		
DESIGNATION:	Scheduled Monument	LIST ENTRY NUMBER:	1003300
CONDITION:	Generally unsatisfactory with major localised problems	TREND:	Declining
PRINCIPAL VULNERABILITY:	Bracken	NEW ENTRY?:	No
OWNER TYPE:	Private, multiple owners	CONTACT:	Charlotte Russell 01271 831505
SITE NAME:	<b>Two round barrows and cairn cemetery, Ilkerton Ridge, Lynton and Lynmouth, North Devon</b>		
DESIGNATION:	Scheduled Monument	LIST ENTRY NUMBER:	1002566
CONDITION:	Generally satisfactory but with significant localised problems	TREND:	Declining
PRINCIPAL VULNERABILITY:	Vehicle damage/erosion - extensive	NEW ENTRY?:	Yes
OWNER TYPE:	Commercial company	CONTACT:	Charlotte Russell 01271 831505
SITE NAME:	<b>Two round barrows near Warcombe Water, Lynton and Lynmouth, North Devon</b>		
DESIGNATION:	Scheduled Monument	LIST ENTRY NUMBER:	1003299
CONDITION:	Extensive significant problems	TREND:	Declining
PRINCIPAL VULNERABILITY:	Stock erosion - extensive	NEW ENTRY?:	No
OWNER TYPE:	Private	CONTACT:	Charlotte Russell 01271 831505

## MID DEVON



© Historic England

SITE NAME:	<b>The Manor House Hotel, 2, Fore Street, Cullompton</b>
DESIGNATION:	Listed Building grade II*, CA
CONDITION:	Poor
OCCUPANCY:	Part occupied/part in use
PRIORITY CATEGORY:	F (F)
OWNER TYPE:	Commercial company
LIST ENTRY NUMBER:	1105901

Hotel in partial use, formerly early C17 merchant's house. Concerns regarding the structural stability and public safety led Mid Devon District Council to serve a repairs notice. Whilst most of the external items of work specified in the notice were complied with in 2015-16, some reinstatement of finishes internally remains outstanding. Subsequently, concerns have arisen regarding the stability of the ornate shell hood porch and the hanging sign on the main facade and the Council is considering (as of spring 2018) serving an additional repairs notice to secure these areas.

Contact: Jenny Chesher 0117 975 0686



© Historic England

SITE NAME:	<b>Prescott Baptist Chapel, Cullmstock</b>
DESIGNATION:	Listed Building grade II*
CONDITION:	Poor
OCCUPANCY:	Part occupied/part in use
PRIORITY CATEGORY:	C (C)
OWNER TYPE:	Private
LIST ENTRY NUMBER:	1147714

Simple C18 church in an isolated rural location. There are two other Baptist churches within a five mile radius which are closer to centres of population. Its physical problems are putting historic window fabric at risk, and could rapidly escalate into more serious repair problems if not remedied. The chapel has been sold and is no longer in use as a place of worship. Historic England has had discussions with the owner but work is required.

Contact: Annie Evans 0117 975 1308

## PRIORITY CATEGORIES

- A** Immediate risk of further rapid deterioration or loss of fabric; no solution agreed.
- B** Immediate risk of further rapid deterioration or loss of fabric; solution agreed but not yet implemented.
- C** Slow decay; no solution agreed.
- D** Slow decay; solution agreed but not yet implemented.
- E** Under repair or in fair to good repair, but no user identified; or under threat of vacancy with no obvious new user (applicable only to buildings capable of beneficial use).
- F** Repair scheme in progress and (where applicable) end use or user identified; or functionally redundant buildings with new use agreed but not yet implemented.

**NOTE**  
Last year's priority category is shown in brackets (otherwise, New Entry is noted).

## ABBREVIATIONS

CA	Conservation Area
LB	Listed Building
LPA	Local Planning Authority
NP	National Park
RPG	Registered Park and Garden
SM	Scheduled Monument
UA	Unitary Authority
WHS	World Heritage Site



© Historic England

SITE NAME:	<b>Parish Church of St Mary the Virgin, Willand</b>	Church of C15 with C16 north aisle and some window tracery renewed in the C19. The fabric of the church is generally well maintained, but the tower suffers from damp problems, the roof and roof structure are in poor condition, and there are problems with the drainage. Historic England understands that a scheme of repair is currently under consideration and the parish is actively fundraising.
DESIGNATION:	Listed Place of Worship grade I, CA	
CONDITION:	Poor	
PRIORITY CATEGORY:	C (C)	
OWNER TYPE:	Religious organisation	
LIST ENTRY NUMBER:	1306617	Contact: Annie Evans 0117 975 1308

SITE NAME:	<b>Roman fort 300 metres north east of Cudmore Farm, Bampton / Clayhanger</b>		
DESIGNATION:	Scheduled Monument	LIST ENTRY NUMBER:	1011251
CONDITION:	Generally satisfactory but with significant localised problems	TREND:	Declining
PRINCIPAL VULNERABILITY:	Arable ploughing	NEW ENTRY?:	No
OWNER TYPE:	Private, multiple owners	CONTACT:	Andy Crabb 01626 832093

SITE NAME:	<b>A henge, two barrows, two ring ditches, two enclosures and part of a linear feature 420 metres north west of Lower Hampson, Bow</b>		
DESIGNATION:	Scheduled Monument	LIST ENTRY NUMBER:	1015472
CONDITION:	Generally satisfactory but with significant localised problems	TREND:	Declining
PRINCIPAL VULNERABILITY:	Arable ploughing	NEW ENTRY?:	No
OWNER TYPE:	Private	CONTACT:	Andy Crabb 01626 832093

SITE NAME:	<b>Bowl barrow 80 metres south west of Hampson Cottage, Bow</b>		
DESIGNATION:	Scheduled Monument	LIST ENTRY NUMBER:	1016189
CONDITION:	Extensive significant problems	TREND:	Declining
PRINCIPAL VULNERABILITY:	Arable ploughing	NEW ENTRY?:	No
OWNER TYPE:	Private	CONTACT:	Andy Crabb 01626 832093

SITE NAME:	<b>Bowl barrow 140 metres south east of Burston Cross, Bow</b>		
DESIGNATION:	Scheduled Monument	LIST ENTRY NUMBER:	1015471
CONDITION:	Unknown	TREND:	Unknown
PRINCIPAL VULNERABILITY:	Stock erosion - moderate	NEW ENTRY?:	No
OWNER TYPE:	Private	CONTACT:	Andy Crabb 01626 832093

SITE NAME:	<b>Bowl barrow 220 metres south west of Hampson Cottage, Bow</b>		
DESIGNATION:	Scheduled Monument	LIST ENTRY NUMBER:	1015474
CONDITION:	Extensive significant problems	TREND:	Declining
PRINCIPAL VULNERABILITY:	Arable ploughing	NEW ENTRY?:	No
OWNER TYPE:	Private, multiple owners	CONTACT:	Andy Crabb 01626 832093

SITE NAME:	<b>Two bowl barrows 180 metres south west of Hampson Cottage, Bow</b>		
DESIGNATION:	Scheduled Monument	LIST ENTRY NUMBER:	1015475
CONDITION:	Unknown	TREND:	Unknown
PRINCIPAL VULNERABILITY:	Arable ploughing	NEW ENTRY?:	No
OWNER TYPE:	Private	CONTACT:	Andy Crabb 01626 832093

## PRIORITY CATEGORIES

- A** Immediate risk of further rapid deterioration or loss of fabric; no solution agreed.
- B** Immediate risk of further rapid deterioration or loss of fabric; solution agreed but not yet implemented.
- C** Slow decay; no solution agreed.
- D** Slow decay; solution agreed but not yet implemented.
- E** Under repair or in fair to good repair, but no user identified; or under threat of vacancy with no obvious new user (applicable only to buildings capable of beneficial use).
- F** Repair scheme in progress and (where applicable) end use or user identified; or functionally redundant buildings with new use agreed but not yet implemented.

**NOTE**  
Last year's priority category is shown in brackets (otherwise, New Entry is noted).

## ABBREVIATIONS

CA	Conservation Area
LB	Listed Building
LPA	Local Planning Authority
NP	National Park
RPG	Registered Park and Garden
SM	Scheduled Monument
UA	Unitary Authority
WHS	World Heritage Site

SITE NAME:	<b>Two bowl barrows 250 metres north of Natson Farm, Bow</b>		
DESIGNATION:	Scheduled Monument	LIST ENTRY NUMBER:	1015476
CONDITION:	Extensive significant problems	TREND:	Declining
PRINCIPAL VULNERABILITY:	Arable ploughing	NEW ENTRY?:	No
OWNER TYPE:	Private	CONTACT:	Andy Crabb 01626 832093
SITE NAME:	<b>Canonsleigh Abbey, Burlescombe</b>		
DESIGNATION:	Scheduled Monument, LB grade II, CA	LIST ENTRY NUMBER:	1003830
CONDITION:	Generally unsatisfactory with major localised problems	TREND:	Unknown
PRINCIPAL VULNERABILITY:	Other	NEW ENTRY?:	No
OWNER TYPE:	Private, multiple owners	CONTACT:	Andy Crabb 01626 832093
SITE NAME:	<b>Millsome Castle, Coldridge</b>		
DESIGNATION:	Scheduled Monument	LIST ENTRY NUMBER:	1016227
CONDITION:	Generally unsatisfactory with major localised problems	TREND:	Declining
PRINCIPAL VULNERABILITY:	Plant growth	NEW ENTRY?:	Yes
OWNER TYPE:	Private	CONTACT:	Andy Crabb 01626 832093
SITE NAME:	<b>Posbury camp, Castle Down, Crediton Hamlets</b>		
DESIGNATION:	Scheduled Monument	LIST ENTRY NUMBER:	1003826
CONDITION:	Generally satisfactory but with significant localised problems	TREND:	Declining
PRINCIPAL VULNERABILITY:	Plant growth	NEW ENTRY?:	No
OWNER TYPE:	Private	CONTACT:	Andy Crabb 01626 832093
SITE NAME:	<b>Romano-British villa, Downes, near Crediton, Crediton Hamlets</b>		
DESIGNATION:	Scheduled Monument	LIST ENTRY NUMBER:	1002668
CONDITION:	Extensive significant problems	TREND:	Declining
PRINCIPAL VULNERABILITY:	Other	NEW ENTRY?:	No
OWNER TYPE:	Private	CONTACT:	Andy Crabb 01626 832093
SITE NAME:	<b>Two Roman forts and two Roman camps at St Andrew's Hill, Cullompton</b>		
DESIGNATION:	Scheduled Monument	LIST ENTRY NUMBER:	1019543
CONDITION:	Extensive significant problems	TREND:	Declining
PRINCIPAL VULNERABILITY:	Arable ploughing	NEW ENTRY?:	No
OWNER TYPE:	Mixed, multiple owners	CONTACT:	Andy Crabb 01626 832093
SITE NAME:	<b>Three bowl barrows 250 metres south east of Gibbet Moor Cross, Templeton</b>		
DESIGNATION:	Scheduled Monument	LIST ENTRY NUMBER:	1017134
CONDITION:	Extensive significant problems	TREND:	Declining
PRINCIPAL VULNERABILITY:	Other	NEW ENTRY?:	No
OWNER TYPE:	Private	CONTACT:	Andy Crabb 01626 832093
SITE NAME:	<b>Bowl barrow 260 metres north west of Putson Cross, Tiverton</b>		
DESIGNATION:	Scheduled Monument	LIST ENTRY NUMBER:	1017132
CONDITION:	Extensive significant problems	TREND:	Declining
PRINCIPAL VULNERABILITY:	Arable ploughing	NEW ENTRY?:	No
OWNER TYPE:	Mixed, multiple owners	CONTACT:	Andy Crabb 01626 832093

**PRIORITY CATEGORIES**

- A** Immediate risk of further rapid deterioration or loss of fabric; no solution agreed.  
**B** Immediate risk of further rapid deterioration or loss of fabric; solution agreed but not yet implemented.  
**C** Slow decay; no solution agreed.

- D** Slow decay; solution agreed but not yet implemented.  
**E** Under repair or in fair to good repair, but no user identified; or under threat of vacancy with no obvious new user (applicable only to buildings capable of beneficial use).

- F** Repair scheme in progress and (where applicable) end use or user identified; or functionally redundant buildings with new use agreed but not yet implemented.

**NOTE**  
Last year's priority category is shown in brackets (otherwise, New Entry is noted).

**ABBREVIATIONS**

CA	Conservation Area
LB	Listed Building
LPA	Local Planning Authority
NP	National Park
RPG	Registered Park and Garden
SM	Scheduled Monument
UA	Unitary Authority
WHS	World Heritage Site



SITE NAME:	<b>Eggesford Castle, 640 metres north east of Eggesford House, Wembworthy</b>		
DESIGNATION:	Scheduled Monument	LIST ENTRY NUMBER:	1016208
CONDITION:	Extensive significant problems	TREND:	Declining
PRINCIPAL VULNERABILITY:	Plant growth	NEW ENTRY?:	No
OWNER TYPE:	Private	CONTACT:	Andy Crabb 01626 832093

SITE NAME:	<b>Bowl barrow 130 metres north east of Burston Cross, Zeal Monachorum</b>		
DESIGNATION:	Scheduled Monument	LIST ENTRY NUMBER:	1015152
CONDITION:	Extensive significant problems	TREND:	Declining
PRINCIPAL VULNERABILITY:	Other	NEW ENTRY?:	No
OWNER TYPE:	Private	CONTACT:	Andy Crabb 01626 832093

SITE NAME:	<b>Bow</b>		
DESIGNATION:	Conservation Area, 20 LBs	NEW ENTRY?:	No
CONDITION:	Very bad	TREND:	No significant change
VULNERABILITY:	Medium	CONTACT:	Sue Warren (LPA) 01884 234264

SITE NAME:	<b>Cullompton</b>		
DESIGNATION:	Conservation Area, 46 LBs	NEW ENTRY?:	No
CONDITION:	Very bad	TREND:	Deteriorating
VULNERABILITY:	Low	CONTACT:	Sue Warren (LPA) 01884 234264

SITE NAME:	<b>Tiverton</b>		
DESIGNATION:	Conservation Area, 194 LBs, 2 SMs	NEW ENTRY?:	No
CONDITION:	Very bad	TREND:	Deteriorating
VULNERABILITY:	Low	CONTACT:	Sue Warren (LPA) 01884 234264

## NORTH DEVON



© Historic England Archive

SITE NAME:	<b>Hall House, Bishop's Tawton</b>
DESIGNATION:	Listed Building grade II*
CONDITION:	Poor
OCCUPANCY:	Part occupied/part in use
PRIORITY CATEGORY:	C (C)
OWNER TYPE:	Private
LIST ENTRY NUMBER:	1107730

Built c1846-50 by Philip Hardwick, with a rear range by RD Gould. The house lies within an estate, and there are several other listed structures within the vicinity. The main range is generally fair. The rear range is still in poor condition, though the roof is weathertight. The owners are very gradually addressing the repair issues.

Contact: Annie Evans 0117 975 1308



© Historic England

SITE NAME:	<b>Bunksland Farmhouse and attached outbuildings, East Anstey</b>
DESIGNATION:	Listed Building grade II*
CONDITION:	Very bad
OCCUPANCY:	Vacant/not in use
PRIORITY CATEGORY:	A (New entry)
OWNER TYPE:	Private
LIST ENTRY NUMBER:	1106670

A remarkably unspoilt medieval farmhouse, multiphased, with a surviving C15 roof structure of some architectural detail and an interesting plan form. The property has been vacant since 2009 and has suffered from deterioration at the external cob wall as well as the collapse of an internal cob partition and roof truss supporting the floor above. Ownership uncertainties are delaying a resolution. Historic England has arranged for our engineer to visit the site to advise on temporary stabilisation and protection works. Further discussions are to be held with the estate.

Contact: Annie Evans 0117 975 1308

### PRIORITY CATEGORIES

- A** Immediate risk of further rapid deterioration or loss of fabric; no solution agreed.
- B** Immediate risk of further rapid deterioration or loss of fabric; solution agreed but not yet implemented.
- C** Slow decay; no solution agreed.
- D** Slow decay; solution agreed but not yet implemented.
- E** Under repair or in fair to good repair, but no user identified; or under threat of vacancy with no obvious new user (applicable only to buildings capable of beneficial use).
- F** Repair scheme in progress and (where applicable) end use or user identified; or functionally redundant buildings with new use agreed but not yet implemented.

**NOTE**  
Last year's priority category is shown in brackets (otherwise, New Entry is noted).

### ABBREVIATIONS

CA	Conservation Area
LB	Listed Building
LPA	Local Planning Authority
NP	National Park
RPG	Registered Park and Garden
SM	Scheduled Monument
UA	Unitary Authority
WHS	World Heritage Site



© Historic England Archive

SITE NAME:	<b>Broomham Farmhouse, King's Nympton</b>
DESIGNATION:	Listed Building grade II*
CONDITION:	Poor
OCCUPANCY:	Part occupied/part in use
PRIORITY CATEGORY:	F (F)
OWNER TYPE:	Private
LIST ENTRY NUMBER:	I152877

Early C16 longhouse with later additions. The roof was re-thatched with Historic England grant aid in 2013. Improvements have permitted the family to return to the house, and work is very gradually continuing, but further structural work is still required.

Contact: Annie Evans 0117 975 1308



© Historic England

SITE NAME:	<b>Church of St James, Arlington</b>
DESIGNATION:	Listed Place of Worship grade II*
CONDITION:	Poor
PRIORITY CATEGORY:	A (A)
OWNER TYPE:	Religious organisation
LIST ENTRY NUMBER:	I106820

Parish church. Late C15 or early C16 tower with some C19 work. Set in the landscape of Arlington Court, which is owned by the National Trust. Options are being explored by the very small congregation, possibly in conjunction with the neighbouring National Trust. Blocked downpipes are causing significant damage to the interior and roofing repairs are also required. The congregation made an unsuccessful application to the Listed Places of Worship Roof Fund in 2016.

Contact: Annie Evans 0117 975 1308



© Historic England

SITE NAME:	<b>Church of St Michael, East Anstey</b>
DESIGNATION:	Listed Place of Worship grade II*
CONDITION:	Very bad
PRIORITY CATEGORY:	D (D)
OWNER TYPE:	Religious organisation
LIST ENTRY NUMBER:	I325768

West tower and south porch C15; nave and chancel rebuilt 1871 by Ashworth. Unrendered stone rubble with ashlar dressings. Slate roof with gables. Most of walls and all of tower pointed in cementitious mix. Widely open joints in stonework of tower. Decay and fracturing to the dressed stone of stringcourses and bell chamber windows. Interior of tower wet and stained with algae. The church was awarded a first round Heritage Lottery Fund Grant for Places of Worship in 2016 and repair work is underway, due to be completed late in 2018.

Contact: Annie Evans 0117 975 1308



© Historic England

SITE NAME:	<b>Church of St John the Baptist, East Down</b>
DESIGNATION:	Listed Place of Worship grade II*
CONDITION:	Poor
PRIORITY CATEGORY:	A (A)
OWNER TYPE:	Religious organisation
LIST ENTRY NUMBER:	I163326

Parish church sited adjacent to the manor house. Surviving C13 fabric to tower, C15 south aisle and some C19 work. The congregation is steadily working through repairs. Roof repairs were completed under the Heritage Lottery Fund and Historic England Repair Grants for Places of Worship scheme in 2005. Tower is very damp and has structural issues with significant cracking. Condition of windows also remains poor.

Contact: Annie Evans 0117 975 1308



© Historic England

SITE NAME:	<b>Parish Church of Holy Trinity, Church Road, Ilfracombe</b>
DESIGNATION:	Listed Place of Worship grade I, CA
CONDITION:	Poor
PRIORITY CATEGORY:	C (A)
OWNER TYPE:	Religious organisation
LIST ENTRY NUMBER:	I208207

Large parish church. Early tower with church, enlarged in the 1320s and again in the C15. Problems with roof and gutters led to water penetration and subsequent damage of internal fabric. Congregation has been in discussions with Historic England and in 2017 was repairing the east end of the roofs with a Listed Places of Worship Roof Repairs Grant. The tower (with Norman stonework) and west end of the church, including windows with notable Kempe glass, remain in poor condition.

Contact: Annie Evans 0117 975 1308

#### PRIORITY CATEGORIES

- A** Immediate risk of further rapid deterioration or loss of fabric; no solution agreed.
- B** Immediate risk of further rapid deterioration or loss of fabric; solution agreed but not yet implemented.
- C** Slow decay; no solution agreed.
- D** Slow decay; solution agreed but not yet implemented.
- E** Under repair or in fair to good repair, but no user identified; or under threat of vacancy with no obvious new user (applicable only to buildings capable of beneficial use).
- F** Repair scheme in progress and (where applicable) end use or user identified; or functionally redundant buildings with new use agreed but not yet implemented.

**NOTE**  
Last year's priority category is shown in brackets (otherwise, New Entry is noted).

#### ABBREVIATIONS

CA	Conservation Area
LB	Listed Building
LPA	Local Planning Authority
NP	National Park
RPG	Registered Park and Garden
SM	Scheduled Monument
UA	Unitary Authority
WHS	World Heritage Site





© Historic England

SITE NAME:	<b>Church of St Michael, Marwood</b>
DESIGNATION:	Listed Place of Worship grade I, CA
CONDITION:	Poor
PRIORITY CATEGORY:	C (C)
OWNER TYPE:	Religious organisation
LIST ENTRY NUMBER:	1107157

Parish church. C13 fabric to chancel with two lancets to north side and pointed south doorway. South transept with single lancet in east wall and unadorned pointed arch into nave. Battered plinth in north aisle indicates former north transept and original cruciform plan. Cracked ridge tiles and missing slates. Rainwater goods need overhauling. Internal damp staining to walls. Bench ends with active insect infestation. Vegetation growth on stonework to tower, vestry chimney and north aisle wall. An application to the Listed Places of Worship Roof Repair Grant scheme in 2016 was unsuccessful.

Contact: Annie Evans 0117 975 1308



© Historic England

SITE NAME:	<b>Church of St John, Satterleigh and Warkleigh</b>
DESIGNATION:	Listed Place of Worship grade II*
CONDITION:	Poor
PRIORITY CATEGORY:	A (A)
OWNER TYPE:	Religious organisation
LIST ENTRY NUMBER:	1258818

Parish church, sited in a farmyard. Damp has caused deterioration of the fabric and significant works are needed. The east end of the south aisle has cracking and there is some structural movement in the fabric.

Contact: Annie Evans 0117 975 1308



© Historic England

SITE NAME:	<b>Church of St Mary Magdalene, The Churchyard, South Molton</b>
DESIGNATION:	Listed Place of Worship grade I, CA
CONDITION:	Poor
PRIORITY CATEGORY:	B (B)
OWNER TYPE:	Religious organisation
LIST ENTRY NUMBER:	1317855

Large parish church mainly C15, restored in C19. The stonework has started to decay and the roofs are in bad condition. Water ingress to the interior is causing continuing damage. The church was been awarded a maximum Listed Places of Worship Roof Repairs Grant and during 2018 the south aisle, south transept and Lady Chapel roofs have been re-slatted. Further funding is still required.

Contact: Annie Evans 0117 975 1308

SITE NAME:	<b>Barnstaple Castle, Barnstaple</b>	LIST ENTRY NUMBER:	1020922
DESIGNATION:	Scheduled Monument, part in CA	TREND:	Declining
CONDITION:	Generally satisfactory but with significant localised problems	NEW ENTRY?:	No
PRINCIPAL VULNERABILITY:	Vandalism	CONTACT:	Charlotte Russell 01271 831505
OWNER TYPE:	Local authority		



© Historic England

SITE NAME:	<b>Church of St Bartholomew, Stoke Rivers</b>
DESIGNATION:	Listed Place of Worship grade I
CONDITION:	Poor
PRIORITY CATEGORY:	C (C)
OWNER TYPE:	Religious organisation
LIST ENTRY NUMBER:	1107658

Parish church. Mainly late C15 to early C16 but may be some earlier fabric. Some C18 work survives. Main restoration in 1880s and in 1905, but possibly some earlier restoration work of 1831. Stone rubble with stone dressings. Slate roofs with coped gabled ends. West tower, nave, chancel, south aisle and south porch. There has been work to the chancel south gutter but overhaul of other rainwater goods still needed. Poor drainage. Roofs reported to be in a poor condition. Tower is damp with vegetation growth and tower internal timbers are also reported to be poor.

Contact: Annie Evans 0117 975 1308

SITE NAME:	<b>Hillfort on Whitechapel Moors, 640 metres north east of Garliford Mill, Bishop's Nympton</b>	LIST ENTRY NUMBER:	1016214
DESIGNATION:	Scheduled Monument	TREND:	Declining
CONDITION:	Generally satisfactory but with minor localised problems	NEW ENTRY?:	No
PRINCIPAL VULNERABILITY:	Scrub/tree growth	CONTACT:	Charlotte Russell 01271 831505
OWNER TYPE:	Private, multiple owners		

#### PRIORITY CATEGORIES

- A** Immediate risk of further rapid deterioration or loss of fabric; no solution agreed.  
**B** Immediate risk of further rapid deterioration or loss of fabric; solution agreed but not yet implemented.  
**C** Slow decay; no solution agreed.

- D** Slow decay; solution agreed but not yet implemented.  
**E** Under repair or in fair to good repair, but no user identified; or under threat of vacancy with no obvious new user (applicable only to buildings capable of beneficial use).

- F** Repair scheme in progress and (where applicable) end use or user identified; or functionally redundant buildings with new use agreed but not yet implemented.

**NOTE**  
 Last year's priority category is shown in brackets (otherwise, New Entry is noted).

#### ABBREVIATIONS

CA	Conservation Area
LB	Listed Building
LPA	Local Planning Authority
NP	National Park
RPG	Registered Park and Garden
SM	Scheduled Monument
UA	Unitary Authority
WHS	World Heritage Site

SITE NAME:	Round barrow cemetery 210 metres south west of Hillcrest, Centery Lane, Bittadon		
DESIGNATION:	Scheduled Monument	LIST ENTRY NUMBER:	1019252
CONDITION:	Extensive significant problems	TREND:	Declining
PRINCIPAL VULNERABILITY:	Arable ploughing	NEW ENTRY?:	No
OWNER TYPE:	Private, multiple owners	CONTACT:	Charlotte Russell 01271 831505
SITE NAME:	Round barrow cemetery 500 metres east of Little Bray Cross, Bratton Fleming		
DESIGNATION:	Scheduled Monument	LIST ENTRY NUMBER:	1017137
CONDITION:	Generally unsatisfactory with major localised problems	TREND:	Declining
PRINCIPAL VULNERABILITY:	Stock erosion - extensive	NEW ENTRY?:	No
OWNER TYPE:	Private, multiple owners	CONTACT:	Charlotte Russell 01271 831505
SITE NAME:	Wayside cross known as Eastacott Cross or the Stonen Hammer, Chittlehampton		
DESIGNATION:	Scheduled Monument, LB grade II	LIST ENTRY NUMBER:	1013727
CONDITION:	Generally satisfactory but with significant localised problems	TREND:	Declining
PRINCIPAL VULNERABILITY:	Vehicle damage/erosion - moderate	NEW ENTRY?:	No
OWNER TYPE:	Local authority	CONTACT:	Charlotte Russell 01271 831505
SITE NAME:	Bowl barrow 280 metres north east of Beacon Moor Cross, forming part of a round barrow cemetery, Chulmleigh		
DESIGNATION:	Scheduled Monument	LIST ENTRY NUMBER:	1015153
CONDITION:	Extensive significant problems	TREND:	Declining
PRINCIPAL VULNERABILITY:	Arable ploughing	NEW ENTRY?:	No
OWNER TYPE:	Private	CONTACT:	Charlotte Russell 01271 831505
SITE NAME:	Bowl barrow 330 metres east of Beacon Moor Cross, forming part of a round barrow cemetery, Chulmleigh		
DESIGNATION:	Scheduled Monument	LIST ENTRY NUMBER:	1015154
CONDITION:	Extensive significant problems	TREND:	Declining
PRINCIPAL VULNERABILITY:	Arable ploughing	NEW ENTRY?:	No
OWNER TYPE:	Private	CONTACT:	Charlotte Russell 01271 831505
SITE NAME:	Round barrow cemetery on West Burrow Moor, East Worlington		
DESIGNATION:	Scheduled Monument	LIST ENTRY NUMBER:	1016215
CONDITION:	Extensive significant problems	TREND:	Declining
PRINCIPAL VULNERABILITY:	Arable ploughing	NEW ENTRY?:	No
OWNER TYPE:	Private, multiple owners	CONTACT:	Charlotte Russell 01271 831505
SITE NAME:	Stone Row on Isley Marsh, Lower Yelland, Fremington		
DESIGNATION:	Scheduled Monument	LIST ENTRY NUMBER:	1003847
CONDITION:	Unknown	TREND:	Unknown
PRINCIPAL VULNERABILITY:	Other	NEW ENTRY?:	No
OWNER TYPE:	Charity (non-heritage)	CONTACT:	Charlotte Russell 01271 831505
SITE NAME:	Castle Roborough, Loxhore		
DESIGNATION:	Scheduled Monument	LIST ENTRY NUMBER:	1002543
CONDITION:	Extensive significant problems	TREND:	Declining
PRINCIPAL VULNERABILITY:	Plant growth	NEW ENTRY?:	No
OWNER TYPE:	Private	CONTACT:	Charlotte Russell 01271 831505

## PRIORITY CATEGORIES

- A** Immediate risk of further rapid deterioration or loss of fabric; no solution agreed.
- B** Immediate risk of further rapid deterioration or loss of fabric; solution agreed but not yet implemented.
- C** Slow decay; no solution agreed.
- D** Slow decay; solution agreed but not yet implemented.
- E** Under repair or in fair to good repair, but no user identified; or under threat of vacancy with no obvious new user (applicable only to buildings capable of beneficial use).
- F** Repair scheme in progress and (where applicable) end use or user identified; or functionally redundant buildings with new use agreed but not yet implemented.

**NOTE**  
Last year's priority category is shown in brackets (otherwise, New Entry is noted).

## ABBREVIATIONS

CA	Conservation Area
LB	Listed Building
LPA	Local Planning Authority
NP	National Park
RPG	Registered Park and Garden
SM	Scheduled Monument
UA	Unitary Authority
WHS	World Heritage Site

SITE NAME:	<b>Hillfort 400 metres north west of Woodhouse, Queen's Nympton</b>		
DESIGNATION:	Scheduled Monument	LIST ENTRY NUMBER:	1015463
CONDITION:	Extensive significant problems	TREND:	Declining
PRINCIPAL VULNERABILITY:	Arable ploughing	NEW ENTRY?:	No
OWNER TYPE:	Private	CONTACT:	Charlotte Russell 01271 831505
SITE NAME:	<b>Two bowl barrows 100 metres east of Catkill Cross, Rose Ash</b>		
DESIGNATION:	Scheduled Monument	LIST ENTRY NUMBER:	1015145
CONDITION:	Generally satisfactory but with significant localised problems	TREND:	Declining
PRINCIPAL VULNERABILITY:	Animal burrowing - moderate	NEW ENTRY?:	No
OWNER TYPE:	Private	CONTACT:	Charlotte Russell 01271 831505
SITE NAME:	<b>Camp south of Birch Ham Wood, Stoke Rivers</b>		
DESIGNATION:	Scheduled Monument	LIST ENTRY NUMBER:	1002533
CONDITION:	Generally satisfactory but with minor localised problems	TREND:	Declining
PRINCIPAL VULNERABILITY:	Other	NEW ENTRY?:	No
OWNER TYPE:	Private	CONTACT:	Charlotte Russell 01271 831505
SITE NAME:	<b>Bowl barrow 225 metres south east of Elworthy Cross, Witheridge</b>		
DESIGNATION:	Scheduled Monument	LIST ENTRY NUMBER:	1016650
CONDITION:	Generally satisfactory but with minor localised problems	TREND:	Declining
PRINCIPAL VULNERABILITY:	Scrub/tree growth	NEW ENTRY?:	No
OWNER TYPE:	Private	CONTACT:	Charlotte Russell 01271 831505
SITE NAME:	<b>Bowl barrow 300 metres north west of Witheridge Moor Cross (west), Witheridge</b>		
DESIGNATION:	Scheduled Monument	LIST ENTRY NUMBER:	1016652
CONDITION:	Extensive significant problems	TREND:	Declining
PRINCIPAL VULNERABILITY:	Bracken	NEW ENTRY?:	No
OWNER TYPE:	Private, multiple owners	CONTACT:	Charlotte Russell 01271 831505
SITE NAME:	<b>Bowl barrow 610 metres south east of Elworthy Cross, Witheridge</b>		
DESIGNATION:	Scheduled Monument	LIST ENTRY NUMBER:	1016651
CONDITION:	Extensive significant problems	TREND:	Declining
PRINCIPAL VULNERABILITY:	Bracken	NEW ENTRY?:	No
OWNER TYPE:	Private, multiple owners	CONTACT:	Charlotte Russell 01271 831505
SITE NAME:	<b>Bowl barrow on Dart Raffe Moor lying 550 metres south west of Broadridge Farm, Witheridge</b>		
DESIGNATION:	Scheduled Monument	LIST ENTRY NUMBER:	1015150
CONDITION:	Extensive significant problems	TREND:	Declining
PRINCIPAL VULNERABILITY:	Other	NEW ENTRY?:	No
OWNER TYPE:	Private	CONTACT:	Charlotte Russell 01271 831505
SITE NAME:	<b>Ilfracombe</b>		
DESIGNATION:	Conservation Area, 118 LBs	NEW ENTRY?:	No
CONDITION:	Poor	TREND:	No significant change
VULNERABILITY:	High	CONTACT:	Collette Hall (LPA) 01271 388352

**PRIORITY CATEGORIES**

- A** Immediate risk of further rapid deterioration or loss of fabric; no solution agreed.  
**B** Immediate risk of further rapid deterioration or loss of fabric; solution agreed but not yet implemented.  
**C** Slow decay; no solution agreed.

- D** Slow decay; solution agreed but not yet implemented.  
**E** Under repair or in fair to good repair, but no user identified; or under threat of vacancy with no obvious new user (applicable only to buildings capable of beneficial use).

- F** Repair scheme in progress and (where applicable) end use or user identified; or functionally redundant buildings with new use agreed but not yet implemented.

**NOTE**  
Last year's priority category is shown in brackets (otherwise, New Entry is noted).

**ABBREVIATIONS**

- CA** Conservation Area  
**LB** Listed Building  
**LPA** Local Planning Authority  
**NP** National Park  
**RPG** Registered Park and Garden  
**SM** Scheduled Monument  
**UA** Unitary Authority  
**WHS** World Heritage Site

## SOUTH HAMS



© Historic England

SITE NAME:	Deer Park wall at Berry Pomeroy Castle, Berry Pomeroy
DESIGNATION:	Listed Building grade II*
CONDITION:	Poor
OCCUPANCY:	N/A
PRIORITY CATEGORY:	F (F)
OWNER TYPE:	Private
LIST ENTRY NUMBER:	I108572

Medieval deer park wall, extended in the C16. Neglected, heavily overgrown with ivy and partially collapsed in places. The Estate has prepared a condition survey in order to understand and monitor mechanisms of decay and to prioritise repairs. A pilot repair scheme was undertaken in 2013/14 with funding from Natural England. This was extended in 2014/15 and a team from the estate continues to make repairs for a period every summer. There have been some further areas of collapse and as of 2018 significant work is still required to stabilise other sections, but progress is being made.

Contact: Annie Evans 0117 975 1308



© Historic England

SITE NAME:	Week, Berry Pomeroy
DESIGNATION:	Listed Building grade II*
CONDITION:	Poor
OCCUPANCY:	Part occupied/part in use
PRIORITY CATEGORY:	D (D)
OWNER TYPE:	Private
LIST ENTRY NUMBER:	I108575

Small house reduced in size and now derelict. C16, date 1584 on interior plasterwork now removed to Totnes museum. Also barn at right angles. Stone rubble walls with gabled ends, new slate roof and concrete ring-beam replacing scantle roof. Originally L-shaped on plan but south wing replaced by an adjoining linhay. South east wall partly rebuilt in blockwork. No first floor, stair or glazing, wall footings concreted, ground level raised at north sides. Condition stable but vulnerable. Historic England is in discussion with owner and lessee regarding repair and reuse.

Contact: Annie Evans 0117 975 1308



© South Hams District Council

SITE NAME:	Yarde Farmhouse, Malborough
DESIGNATION:	Listed Building grade I
CONDITION:	Fair
OCCUPANCY:	Part occupied/part in use
PRIORITY CATEGORY:	C (C)
OWNER TYPE:	Private
LIST ENTRY NUMBER:	I108479

Late C16 evolved manor house. The house, its detached kitchen and also the early C18 chamber block are now wind and weathertight externally. The greatest area of uncertainty remains the interior of the lodging range and the important painted hangings whose conservation and future display are not resolved.

Contact: Annie Evans 0117 975 1308



© Historic England Archive

SITE NAME:	39, The High Street, Totnes
DESIGNATION:	Listed Building grade II*
CONDITION:	Poor
OCCUPANCY:	Part occupied/part in use
PRIORITY CATEGORY:	C (C)
OWNER TYPE:	Private
LIST ENTRY NUMBER:	I236133

Fine C17 plasterwork and interior threatened by poor condition of roof and opening up of floor on the second floor. Ground floor is a shop. Upper floors are unoccupied and in need of repair and new services. Slipped slates and windows in very poor condition.

Contact: Annie Evans 0117 975 1308



© Historic England Archive

SITE NAME:	Fort Bovisand, Wembury
DESIGNATION:	Scheduled Monument, 2 LBs
CONDITION:	Poor
OCCUPANCY:	Vacant/not in use
PRIORITY CATEGORY:	C (C)
OWNER TYPE:	Charity (heritage)
LIST ENTRY NUMBER:	I002584

Major C19 fort complex forming part of the ring of defences around Plymouth. Most recently used as a base for training divers, it is now disused. Most of the site and buildings are leased by a trust and a scheme was agreed in 2016 for an enabling development for mixed residential and heritage use. Heritage Lottery Fund grant for this scheme has been turned down, however, and the trust is now considering how it could take the project forward without substantial grant aid.

Contact: Simon Hickman 0117 975 0717

## PRIORITY CATEGORIES

- A** Immediate risk of further rapid deterioration or loss of fabric; no solution agreed.
- B** Immediate risk of further rapid deterioration or loss of fabric; solution agreed but not yet implemented.
- C** Slow decay; no solution agreed.
- D** Slow decay; solution agreed but not yet implemented.
- E** Under repair or in fair to good repair, but no user identified; or under threat of vacancy with no obvious new user (applicable only to buildings capable of beneficial use).
- F** Repair scheme in progress and (where applicable) end use or user identified; or functionally redundant buildings with new use agreed but not yet implemented.

**NOTE**  
Last year's priority category is shown in brackets (otherwise, New Entry is noted).

## ABBREVIATIONS

CA	Conservation Area
LB	Listed Building
LPA	Local Planning Authority
NP	National Park
RPG	Registered Park and Garden
SM	Scheduled Monument
UA	Unitary Authority
WHS	World Heritage Site





© Historic England

SITE NAME:	<b>Garden wall, steps and gate piers south of Langdon Court Hotel, Langdon, Wembury</b>
DESIGNATION:	Listed Building grade II*, RPG grade II
CONDITION:	Fair
OCCUPANCY:	N/A
PRIORITY CATEGORY:	F (F)
OWNER TYPE:	Private
LIST ENTRY NUMBER:	1169143

Late C17 to early C18 formal terraced garden, the layout little altered since the early C18. Terraces extend south from the house on rising ground, with central axial path and connecting steps. Enclosed by walls to the east, south and west. The northern (larger) terrace has C17 gate piers and gates in the east and west walls and a central pool. The present owner has instigated a programme of phased repair, which is partially completed and condition remains static as at May 2018.

Contact: Jenny Chesher 0117 975 0686



© Historic England

SITE NAME:	<b>Pair of garden houses south of Langdon Court Hotel, Langdon, Wembury</b>
DESIGNATION:	Listed Building grade II*, RPG grade II
CONDITION:	Fair
OCCUPANCY:	Vacant/not in use
PRIORITY CATEGORY:	F (F)
OWNER TYPE:	Private
LIST ENTRY NUMBER:	1108587

Early C18 gazebos standing at the junction of the northern and southern terraces in the late C17 to early C18 formal terraced garden to the south of the house. Extensive repairs have been undertaken to the building exteriors and an application was made in 2014 for their use as ancillary accommodation to the hotel in the main house. That was withdrawn pending further discussions with the local planning authority and Historic England. A revised application has been made in April 2018 which is currently being considered.

Contact: Jenny Chesher 0117 975 0686



© Historic England

SITE NAME:	<b>Watch House battery and ditch, Wembury</b>
DESIGNATION:	Scheduled Monument, LB grade II
CONDITION:	Very bad
OCCUPANCY:	Vacant/not in use
PRIORITY CATEGORY:	A (A)
OWNER TYPE:	Government or agency
LIST ENTRY NUMBER:	1002585

Constructed 1904 but utilising an 1860s ditch system, with First and Second World War additions. The site was leased to a private company until 2009, and since then has been vacant and subject to vandalism. Recording has been put in hand but no options for repair/reuse have been agreed.

Contact: Annie Evans 0117 975 1308



© Historic England

SITE NAME:	<b>Church of St Mary, Berry Pomeroy</b>
DESIGNATION:	Listed Place of Worship grade I
CONDITION:	Poor
PRIORITY CATEGORY:	C (D)
OWNER TYPE:	Religious organisation
LIST ENTRY NUMBER:	1108535

Parish church. Rebuilt in C15 restored in the late C17 and 1878-79. Tower has C13 or C14 west doorway. Stone rubble with freestone dressings and slate roofs, tower rendered. Nave and chancel in one. The church is generally very well maintained and a number of significant repairs have been undertaken. Despite this, the tower remains damp with problems with the render, and the main roofs also need work. The congregation applied in 2017 for grant aid from the Heritage Lottery Fund but was not successful.

Contact: Annie Evans 0117 975 1308



© Historic England

SITE NAME:	<b>Church of St Lawrence, Bigbury</b>
DESIGNATION:	Listed Place of Worship grade II*
CONDITION:	Poor
PRIORITY CATEGORY:	D (D)
OWNER TYPE:	Religious organisation
LIST ENTRY NUMBER:	1325078

A C14 and C15 church much rebuilt by Sedding in the C19. Nave, chancel, north aisle, south transept, south porch, west tower with spire. Though the congregation has done a lot of work including undertaking works to the rainwater goods there is still a notice in the church that the plaster is dangerous. Damp tower. Ringing chamber has little ventilation.

Contact: Annie Evans 0117 975 1308

#### PRIORITY CATEGORIES

- A** Immediate risk of further rapid deterioration or loss of fabric; no solution agreed.
- B** Immediate risk of further rapid deterioration or loss of fabric; solution agreed but not yet implemented.
- C** Slow decay; no solution agreed.
- D** Slow decay; solution agreed but not yet implemented.
- E** Under repair or in fair to good repair, but no user identified; or under threat of vacancy with no obvious new user (applicable only to buildings capable of beneficial use).
- F** Repair scheme in progress and (where applicable) end use or user identified; or functionally redundant buildings with new use agreed but not yet implemented.

**NOTE**  
Last year's priority category is shown in brackets (otherwise, New Entry is noted).

#### ABBREVIATIONS

CA	Conservation Area
LB	Listed Building
LPA	Local Planning Authority
NP	National Park
RPG	Registered Park and Garden
SM	Scheduled Monument
UA	Unitary Authority
WHS	World Heritage Site



© Historic England

SITE NAME:	<b>Church of St Michael, Main Street, Blackawton</b>
DESIGNATION:	Listed Place of Worship grade I
CONDITION:	Poor
PRIORITY CATEGORY:	C (C)
OWNER TYPE:	Religious organisation
LIST ENTRY NUMBER:	I108023

Parish church. C14 chancel and possibly tower; nave and aisle rebuilt c later C15 or early C16. Restored in 1887, 1893, 1895 and 1898. Local shale rubble with granite and some red sandstone dressings slate roof. The church is generally well-maintained and the roofs are all in good condition. However the tower masonry is damp and friable. Steeplejacks have undertaken emergency tower repairs but it still needs further work.

Contact: Annie Evans 0117 975 1308



© Historic England

SITE NAME:	<b>Church of St Mary, Charleton</b>
DESIGNATION:	Listed Place of Worship grade II
CONDITION:	Poor
PRIORITY CATEGORY:	C (C)
OWNER TYPE:	Religious organisation
LIST ENTRY NUMBER:	I108510

Parish church. C15 heavily restored in 1849-50. Slatestone rubble walls; windows largely of Caen stone, slate roofs. The fittings are all Victorian and the octagonal font, pulpit and desk are also of Caen stone. High level tower repointed. Rainwater goods rusting and undersized and failing to get the water away from the church resulting in cracking and staining to the interior. Internal decorations poor. The church is generally well maintained and slate roof repairs have been completed. However, significant repairs still need to be undertaken.

Contact: Annie Evans 0117 975 1308



© Historic England

SITE NAME:	<b>Church of St Sylvester, Chivelstone</b>
DESIGNATION:	Listed Place of Worship grade II*
CONDITION:	Poor
PRIORITY CATEGORY:	C (C)
OWNER TYPE:	Religious organisation
LIST ENTRY NUMBER:	I108470

Parish church. C15 restored in late C19 or early C20. Slatestone rubble walls. Gabled slate roofs. Good collection of medieval joinery. Small, rural parish church with a number of problems which add up to a significant amount of work: roofs, rainwater goods, damp ingress and structural movement all need addressing. The congregation has made an application to the Heritage Lottery Fund in summer 2018 for work to address structural and waterproofing issues.

Contact: Annie Evans 0117 975 1308



© Historic England

SITE NAME:	<b>Baptist Church, Baptist Lane, Kingsbridge</b>
DESIGNATION:	Listed Place of Worship grade II
CONDITION:	Poor
PRIORITY CATEGORY:	C (C)
OWNER TYPE:	Religious organisation
LIST ENTRY NUMBER:	I107546

Previous problems with ivy are under control as of 2016. Stonework fair but the condition of the roof is still of some concern.

Contact: Annie Evans 0117 975 1308



© Historic England

SITE NAME:	<b>Church of St Edmund, Fore Street, Kingsbridge</b>
DESIGNATION:	Listed Place of Worship grade I
CONDITION:	Poor
PRIORITY CATEGORY:	C (C)
OWNER TYPE:	Religious organisation
LIST ENTRY NUMBER:	I165559

Large parish church of cruciform plan with transepts, north and south aisles to nave, chancel aisles and two-storey south porch. The C13 tower remains, church was rebuilt and dedicated 1414. Restored and extended 1849 and 1896. Internal decorations are in poor condition and have staining in numerous places. Staining below valley gutters that may be failing. Windows and stonework problems urgent. An application to the Listed Places of Worship Roof Repairs scheme in 2016 was unsuccessful.

Contact: Annie Evans 0117 975 1308

**PRIORITY CATEGORIES**

- A** Immediate risk of further rapid deterioration or loss of fabric; no solution agreed.
- B** Immediate risk of further rapid deterioration or loss of fabric; solution agreed but not yet implemented.
- C** Slow decay; no solution agreed.
- D** Slow decay; solution agreed but not yet implemented.
- E** Under repair or in fair to good repair, but no user identified; or under threat of vacancy with no obvious new user (applicable only to buildings capable of beneficial use).
- F** Repair scheme in progress and (where applicable) end use or user identified; or functionally redundant buildings with new use agreed but not yet implemented.

**NOTE**  
Last year's priority category is shown in brackets (otherwise, New Entry is noted).

**ABBREVIATIONS**

- CA** Conservation Area
- LB** Listed Building
- LPA** Local Planning Authority
- NP** National Park
- RPG** Registered Park and Garden
- SM** Scheduled Monument
- UA** Unitary Authority
- WHS** World Heritage Site



© Historic England

SITE NAME:	<b>Church of the Blessed Virgin Mary, Rattery</b>
DESIGNATION:	Listed Place of Worship grade I
CONDITION:	Poor
PRIORITY CATEGORY:	C (C)
OWNER TYPE:	Religious organisation
LIST ENTRY NUMBER:	I 147626

Parish church. C13, enlarged in C15 by addition of aisles and enlargement of transepts. Restored probably c1860s. Roughcast stone with slate roofs. Internally the walls are entirely plastered with unique incised and painted decoration. This has been affected by previous high level roof leaks and more so from rising damp retained by hard cementitious external pointing which is causing significant salt damage internally. The parish has begun to plan a campaign of repair and to consider sources of funding.

Contact: Annie Evans 0117 975 1308



© Historic England

SITE NAME:	<b>Church of St Paul, Staverton</b>
DESIGNATION:	Listed Place of Worship grade I
CONDITION:	Poor
PRIORITY CATEGORY:	C (C)
OWNER TYPE:	Religious organisation
LIST ENTRY NUMBER:	I 108524

Early C14 church, largely rebuilt in the C15, with north and south aisles, western tower and two-storey porch. Rainwater goods rusty but undergoing repair during 2017. Vestry roof poor. Cement render. Very damp at low level with damage to tile floors and evidence of beetle in pew platforms and white salts. Crack in cement render. In need of stonework repair and repointing.

Contact: Annie Evans 0117 975 1308



© Historic England

SITE NAME:	<b>Church of St Michael, Strete</b>
DESIGNATION:	Listed Place of Worship grade II
CONDITION:	Poor
PRIORITY CATEGORY:	C (C)
OWNER TYPE:	Religious organisation
LIST ENTRY NUMBER:	I 165589

Parish church in Perpendicular Gothic style built in 1836 with older tower. Cementitious render over local slate rubble. Single span Welsh slate roof over nave and aisles with gabled ends and eaves brackets to moulded cast-iron gutters. Very damp tower. High level water penetration with salts and damage to interior plaster and decorations.

Contact: Annie Evans 0117 975 1308



© Historic England

SITE NAME:	<b>Church of St John, Totnes</b>
DESIGNATION:	Listed Place of Worship grade II
CONDITION:	Poor
PRIORITY CATEGORY:	F (C)
OWNER TYPE:	Religious organisation
LIST ENTRY NUMBER:	I 325376

A 1980s church within 1830s shell following fire. Five-bay nave built of coursed grey limestone, with shallow rectangular apse and western tower. The sides of the nave have tall windows divided by buttresses, their mullions and tracery replaced c1980 with steel frames. Interior not inspected. Tower sprouting vegetation and rainwater goods in poor condition. Re-roofed within last 15 years but fibreglass windows deteriorating. The congregation has been offered a Heritage Lottery Fund Grant for Places of Worship and repairs are expected to start later in 2018.

Contact: Annie Evans 0117 975 1308



© Historic England

SITE NAME:	<b>Church of St Mary, High Street, Totnes</b>
DESIGNATION:	Listed Place of Worship grade I
CONDITION:	Poor
PRIORITY CATEGORY:	C (C)
OWNER TYPE:	Religious organisation
LIST ENTRY NUMBER:	I 236065

Former priory church rebuilt 1430-60. Random Devonian rubble with red sandstone dressings, some pale limestone dressings and parapets, and sandstone tower. Tower stonework poor needing repointing and vegetation removal. North aisle parapet and stonework decaying. Ground gutters poor with north side broken. Rainwater goods need painting and vegetation removed. Internal damage to windows from rusty ferramenta (iron work) and damaged paint to north aisle east end on chancel south wall. Historic England has been in discussion with the church regarding proposals for repair and reordering.

Contact: Annie Evans 0117 975 1308

#### PRIORITY CATEGORIES

- A** Immediate risk of further rapid deterioration or loss of fabric; no solution agreed.
- B** Immediate risk of further rapid deterioration or loss of fabric; solution agreed but not yet implemented.
- C** Slow decay; no solution agreed.
- D** Slow decay; solution agreed but not yet implemented.
- E** Under repair or in fair to good repair, but no user identified; or under threat of vacancy with no obvious new user (applicable only to buildings capable of beneficial use).
- F** Repair scheme in progress and (where applicable) end use or user identified; or functionally redundant buildings with new use agreed but not yet implemented.

**NOTE**  
Last year's priority category is shown in brackets (otherwise, New Entry is noted).

#### ABBREVIATIONS

CA	Conservation Area
LB	Listed Building
LPA	Local Planning Authority
NP	National Park
RPG	Registered Park and Garden
SM	Scheduled Monument
UA	Unitary Authority
WHS	World Heritage Site





SITE NAME:	Church of St Peter, The Square, Ugborough
DESIGNATION:	Listed Place of Worship grade I
CONDITION:	Poor
PRIORITY CATEGORY:	C (C)
OWNER TYPE:	Religious organisation
LIST ENTRY NUMBER:	1168309

Large parish church, dubbed 'The Cathedral of the South Hams'. The north aisle roof has become porous allowing significant water ingress, threatening the integrity of medieval carved roof bosses. The congregation has completed a phase of repair with a Heritage Lottery Fund Grant for Places of Worship but the church remains very damp and further works are still being planned.

Contact: Annie Evans 0117 975 1308

© Le Page Architects

SITE NAME:	Hilltop enclosure known as Maristow Camp, 240 metres east of Middle Park House, Bickleigh		
DESIGNATION:	Scheduled Monument	LIST ENTRY NUMBER:	1019784
CONDITION:	Generally unsatisfactory with major localised problems	TREND:	Declining
PRINCIPAL VULNERABILITY:	Forestry	NEW ENTRY?:	No
OWNER TYPE:	Private	CONTACT:	Daniel Bashford 07824 103102
SITE NAME:	Medieval holy well known as St Ann's Well, 120 metres south of Holwell Farm, Bigbury		
DESIGNATION:	Scheduled Monument, LB grade II	LIST ENTRY NUMBER:	1019315
CONDITION:	Generally unsatisfactory with major localised problems	TREND:	Declining
PRINCIPAL VULNERABILITY:	Scrub/tree growth	NEW ENTRY?:	No
OWNER TYPE:	Private	CONTACT:	Daniel Bashford 07824 103102
SITE NAME:	Iron Age hillfort known as Wasteberry Camp, medieval deer park and post-medieval warren, 800 metres north west of Lyneham House, Brixton / Yealmpton		
DESIGNATION:	Scheduled Monument	LIST ENTRY NUMBER:	1020160
CONDITION:	Generally unsatisfactory with major localised problems	TREND:	Declining
PRINCIPAL VULNERABILITY:	Collapse	NEW ENTRY?:	No
OWNER TYPE:	Private	CONTACT:	Daniel Bashford 07824 103102
SITE NAME:	Two round barrows on Ridding Down, Cornwood		
DESIGNATION:	Scheduled Monument	LIST ENTRY NUMBER:	1002586
CONDITION:	Extensive significant problems	TREND:	Unknown
PRINCIPAL VULNERABILITY:	Levelling	NEW ENTRY?:	No
OWNER TYPE:	Private	CONTACT:	Daniel Bashford 07824 103102
SITE NAME:	Hilltop enclosure and woodbanks in Chacegrove Wood, 540 metres north west of Dartington Hall, Dartington		
DESIGNATION:	Scheduled Monument	LIST ENTRY NUMBER:	1020553
CONDITION:	Generally satisfactory but with significant localised problems	TREND:	Declining
PRINCIPAL VULNERABILITY:	Collapse	NEW ENTRY?:	No
OWNER TYPE:	Charity (non-heritage)	CONTACT:	Daniel Bashford 07824 103102
SITE NAME:	Hilltop enclosures in North Wood, 780 metres NNW of Old Parsonage Farm, Dartington		
DESIGNATION:	Scheduled Monument	LIST ENTRY NUMBER:	1020381
CONDITION:	Extensive significant problems	TREND:	Declining
PRINCIPAL VULNERABILITY:	Forestry	NEW ENTRY?:	No
OWNER TYPE:	Charity (non-heritage)	CONTACT:	Daniel Bashford 07824 103102

#### PRIORITY CATEGORIES

- A** Immediate risk of further rapid deterioration or loss of fabric; no solution agreed.  
**B** Immediate risk of further rapid deterioration or loss of fabric; solution agreed but not yet implemented.  
**C** Slow decay; no solution agreed.

- D** Slow decay; solution agreed but not yet implemented.  
**E** Under repair or in fair to good repair, but no user identified; or under threat of vacancy with no obvious new user (applicable only to buildings capable of beneficial use).

- F** Repair scheme in progress and (where applicable) end use or user identified; or functionally redundant buildings with new use agreed but not yet implemented.

**NOTE**  
 Last year's priority category is shown in brackets (otherwise, New Entry is noted).

#### ABBREVIATIONS

CA	Conservation Area
LB	Listed Building
LPA	Local Planning Authority
NP	National Park
RPG	Registered Park and Garden
SM	Scheduled Monument
UA	Unitary Authority
WHS	World Heritage Site



SITE NAME:	Four bowl barrows at Bickleigh Brake 540 metres south west of Bickleigh, forming part of a linear round barrow cemetery, Halwell and Moreleigh		
DESIGNATION:	Scheduled Monument	LIST ENTRY NUMBER:	1019238
CONDITION:	Generally satisfactory but with significant localised problems	TREND:	Declining
PRINCIPAL VULNERABILITY:	Arable clipping	NEW ENTRY?:	No
OWNER TYPE:	Private, multiple owners	CONTACT:	Daniel Bashford 07824 103102
SITE NAME:	Hillfort and two bowl barrows at Halwell Camp, Halwell and Moreleigh		
DESIGNATION:	Scheduled Monument	LIST ENTRY NUMBER:	1019237
CONDITION:	Generally unsatisfactory with major localised problems	TREND:	Declining
PRINCIPAL VULNERABILITY:	Arable ploughing	NEW ENTRY?:	No
OWNER TYPE:	Private, multiple owners	CONTACT:	Daniel Bashford 07824 103102
SITE NAME:	D-Day landing craft maintenance site on the River Dart immediately to the south of Lower Noss Point, Kingswear		
DESIGNATION:	Scheduled Monument	LIST ENTRY NUMBER:	1021076
CONDITION:	Generally unsatisfactory with major localised problems	TREND:	Declining
PRINCIPAL VULNERABILITY:	Development requiring planning permission	NEW ENTRY?:	No
OWNER TYPE:	Private	CONTACT:	Daniel Bashford 07824 103102
SITE NAME:	Gomerock Tower, Kingswear		
DESIGNATION:	Scheduled Monument	LIST ENTRY NUMBER:	1003852
CONDITION:	Generally satisfactory but with significant localised problems	TREND:	Stable
PRINCIPAL VULNERABILITY:	Other	NEW ENTRY?:	No
OWNER TYPE:	Private	CONTACT:	Annie Evans 0117 975 1308
SITE NAME:	Two ring cairns 330 metres south east of Coldharbour Cross, Loddiswell		
DESIGNATION:	Scheduled Monument	LIST ENTRY NUMBER:	1014244
CONDITION:	Generally unsatisfactory with major localised problems	TREND:	Declining
PRINCIPAL VULNERABILITY:	Dumping	NEW ENTRY?:	No
OWNER TYPE:	Private, multiple owners	CONTACT:	Andy Crabb 01626 832093
SITE NAME:	Hilltop enclosure 380 metres east of Middle Soar, Malborough		
DESIGNATION:	Scheduled Monument	LIST ENTRY NUMBER:	1019533
CONDITION:	Extensive significant problems	TREND:	Declining
PRINCIPAL VULNERABILITY:	Arable ploughing	NEW ENTRY?:	No
OWNER TYPE:	Private	CONTACT:	Daniel Bashford 07824 103102
SITE NAME:	Two hut circles and associated field systems and enclosure at Mousehill Brake, Malborough		
DESIGNATION:	Scheduled Monument	LIST ENTRY NUMBER:	1020573
CONDITION:	Generally satisfactory but with significant localised problems	TREND:	Improving
PRINCIPAL VULNERABILITY:	Plant growth	NEW ENTRY?:	No
OWNER TYPE:	Charity (heritage)	CONTACT:	Daniel Bashford 07824 103102

## PRIORITY CATEGORIES

- A** Immediate risk of further rapid deterioration or loss of fabric; no solution agreed.  
**B** Immediate risk of further rapid deterioration or loss of fabric; solution agreed but not yet implemented.  
**C** Slow decay; no solution agreed.

- D** Slow decay; solution agreed but not yet implemented.  
**E** Under repair or in fair to good repair, but no user identified; or under threat of vacancy with no obvious new user (applicable only to buildings capable of beneficial use).

- F** Repair scheme in progress and (where applicable) end use or user identified; or functionally redundant buildings with new use agreed but not yet implemented.

**NOTE**  
 Last year's priority category is shown in brackets (otherwise, New Entry is noted).

## ABBREVIATIONS

CA	Conservation Area
LB	Listed Building
LPA	Local Planning Authority
NP	National Park
RPG	Registered Park and Garden
SM	Scheduled Monument
UA	Unitary Authority
WHS	World Heritage Site

SITE NAME:	<b>Two bowl barrows at Beacon Hill, 120 metres south of The Beacon, Marlton</b>		
DESIGNATION:	Scheduled Monument	LIST ENTRY NUMBER:	1020164
CONDITION:	Generally unsatisfactory with major localised problems	TREND:	Declining
PRINCIPAL VULNERABILITY:	Digging	NEW ENTRY?:	No
OWNER TYPE:	Mixed, multiple owners	CONTACT:	Daniel Bashford 07824 103102
SITE NAME:	<b>Fort Charles, Salcombe</b>		
DESIGNATION:	Scheduled Monument, LB grade II	LIST ENTRY NUMBER:	1020165
CONDITION:	Extensive significant problems	TREND:	Declining
PRINCIPAL VULNERABILITY:	Coastal erosion	NEW ENTRY?:	No
OWNER TYPE:	Private	CONTACT:	Annie Evans 0117 975 1308
SITE NAME:	<b>Hut circle 1000 yards (915 metres) east of Coleland Bridge, Sparkwell</b>		
DESIGNATION:	Scheduled Monument	LIST ENTRY NUMBER:	1002596
CONDITION:	Generally satisfactory but with significant localised problems	TREND:	Declining
PRINCIPAL VULNERABILITY:	Plant growth	NEW ENTRY?:	No
OWNER TYPE:	Mixed, multiple owners	CONTACT:	Daniel Bashford 07824 103102
SITE NAME:	<b>Post-medieval deer park, medieval fishpond, and a C19 lead mine, ore works and smelt mill at Boringdon Park, Sparkwell</b>		
DESIGNATION:	Scheduled Monument and Listed Building grade II*, LB grade II*	LIST ENTRY NUMBER:	1020565 and 1386330
CONDITION:	Extensive significant problems	TREND:	Improving
PRINCIPAL VULNERABILITY:	Collapse	NEW ENTRY?:	No
OWNER TYPE:	Mixed, multiple owners	CONTACT:	Daniel Bashford 07824 103102
SITE NAME:	<b>Woodbury Camp, Stoke Fleming</b>		
DESIGNATION:	Scheduled Monument	LIST ENTRY NUMBER:	1019783
CONDITION:	Extensive significant problems	TREND:	Stable
PRINCIPAL VULNERABILITY:	Arable ploughing	NEW ENTRY?:	No
OWNER TYPE:	Private	CONTACT:	Daniel Bashford 07824 103102
SITE NAME:	<b>Hillfort known as Slapton Castle, Stokenham</b>		
DESIGNATION:	Scheduled Monument	LIST ENTRY NUMBER:	1019236
CONDITION:	Extensive significant problems	TREND:	Declining
PRINCIPAL VULNERABILITY:	Arable ploughing	NEW ENTRY?:	No
OWNER TYPE:	Mixed, multiple owners	CONTACT:	Daniel Bashford 07824 103102
SITE NAME:	<b>Roman settlement site at Bantham Ham, Thurlestone</b>		
DESIGNATION:	Scheduled Monument	LIST ENTRY NUMBER:	1019322
CONDITION:	Generally satisfactory but with significant localised problems	TREND:	Declining
PRINCIPAL VULNERABILITY:	Visitor erosion - moderate	NEW ENTRY?:	No
OWNER TYPE:	Private, multiple owners	CONTACT:	Daniel Bashford 07824 103102

## PRIORITY CATEGORIES

- A** Immediate risk of further rapid deterioration or loss of fabric; no solution agreed.  
**B** Immediate risk of further rapid deterioration or loss of fabric; solution agreed but not yet implemented.  
**C** Slow decay; no solution agreed.

- D** Slow decay; solution agreed but not yet implemented.  
**E** Under repair or in fair to good repair, but no user identified; or under threat of vacancy with no obvious new user (applicable only to buildings capable of beneficial use).

- F** Repair scheme in progress and (where applicable) end use or user identified; or functionally redundant buildings with new use agreed but not yet implemented.

**NOTE**  
 Last year's priority category is shown in brackets (otherwise, New Entry is noted).

## ABBREVIATIONS

CA	Conservation Area
LB	Listed Building
LPA	Local Planning Authority
NP	National Park
RPG	Registered Park and Garden
SM	Scheduled Monument
UA	Unitary Authority
WHS	World Heritage Site

SITE NAME:	<b>Hilltop enclosure at Yellowberries Copse, 430 metres west of Higher Turtley, Ugborough</b>		
DESIGNATION:	Scheduled Monument	LIST ENTRY NUMBER:	1019325
CONDITION:	Generally satisfactory but with significant localised problems	TREND:	Declining
PRINCIPAL VULNERABILITY:	Other	NEW ENTRY?:	No
OWNER TYPE:	Private, multiple owners	CONTACT:	Daniel Bashford 07824 103102

## TEIGNBRIDGE



© Teignbridge District Council

SITE NAME:	<b>Former stables to Stover House, Stover, Teignrace</b>	Built as stables, 1779. The stables were stripped out when they were superseded by a larger stable block in 1843, and were converted to a magnificent backdrop to the newly laid out gardens for the 11th Duke of Somerset. It is a key feature of the Stover's grade II designed landscape. Now in very bad condition due to the spread and distortion of single ashlar front, rusting cramps, and water and vegetation damage. Currently fenced off. Repairs have been agreed under a Natural England Stewardship scheme.
DESIGNATION:	Listed Building grade II*, RPG grade II	
CONDITION:	Very bad	
OCCUPANCY:	Vacant/not in use	
PRIORITY CATEGORY:	D (D)	
OWNER TYPE:	Commercial company	
LIST ENTRY NUMBER:	1308968	Contact: Annie Evans 0117 975 1308



© Historic England

SITE NAME:	<b>The Granite Lodge adjacent A38 approx 1550 metres NNW of Stover House, Teignrace</b>	Disused pedimented lodges, with linking screen, gates, and flank walls to former drive to Stover House. Likely c1830, possibly by Philip Hardwick. Banded rusticated granite ashlar with slate roofs. Single windows front and rear and doors with steps flanking the drive. South west lodge in extremely poor condition and open to the weather, with a collapsed roof and collapsed suspended timber floor. North east lodge in better condition, but vacant with graffiti on the internal plaster wall. Connecting portico appears to be in reasonable condition but has not been closely inspected.
DESIGNATION:	Listed Building grade II*, RPG grade II	
CONDITION:	Poor	
OCCUPANCY:	Vacant/not in use	
PRIORITY CATEGORY:	C (C)	
OWNER TYPE:	Local authority	
LIST ENTRY NUMBER:	1308943	Contact: Annie Evans 0117 975 1308



© Historic England

SITE NAME:	<b>Church of St Mary the Virgin, Bickington</b>	Parish church. C15 Nave, chancel, with early C16 north aisle, west tower restored in 1883-4 when the south wall, south porch, and east and west gables of north aisle were rebuilt. Devonian limestone, with granite detail in the medieval work and Ham stone used in the C19. Slated roofs with lots of tingles. Tall tower with cementitious pointing and vegetation growth. Black and green staining to east end at high level.
DESIGNATION:	Listed Place of Worship grade I	
CONDITION:	Poor	
PRIORITY CATEGORY:	C (C)	
OWNER TYPE:	Religious organisation	
LIST ENTRY NUMBER:	1097150	Contact: Annie Evans 0117 975 1308



© Historic England

SITE NAME:	<b>Church of St Thomas, Mamhead</b>	Parish church. Probably C13 or earlier in origin with surviving early windows in the chancel, C15 three-bay north aisle, south transept (now the baptistery) probably C13 or C14 but much altered, C15 tower. C19 restorations including one attributable to Anthony Salvin. Red sandstone and grey limestone rubble and red sandstone dressings and slate roofs. The high level stonework is in poor condition.
DESIGNATION:	Listed Place of Worship grade II*	
CONDITION:	Poor	
PRIORITY CATEGORY:	C (C)	
OWNER TYPE:	Religious organisation	
LIST ENTRY NUMBER:	1170048	Contact: Annie Evans 0117 975 1308

## PRIORITY CATEGORIES

- A** Immediate risk of further rapid deterioration or loss of fabric; no solution agreed.
- B** Immediate risk of further rapid deterioration or loss of fabric; solution agreed but not yet implemented.
- C** Slow decay; no solution agreed.
- D** Slow decay; solution agreed but not yet implemented.
- E** Under repair or in fair to good repair, but no user identified; or under threat of vacancy with no obvious new user (applicable only to buildings capable of beneficial use).
- F** Repair scheme in progress and (where applicable) end use or user identified; or functionally redundant buildings with new use agreed but not yet implemented.

**NOTE**  
Last year's priority category is shown in brackets (otherwise, New Entry is noted).

## ABBREVIATIONS

CA	Conservation Area
LB	Listed Building
LPA	Local Planning Authority
NP	National Park
RPG	Registered Park and Garden
SM	Scheduled Monument
UA	Unitary Authority
WHS	World Heritage Site

SITE NAME:	<b>Earthwork (possibly civil war) on Bovey Heath, Bovey Tracey</b>		
DESIGNATION:	Scheduled Monument	LIST ENTRY NUMBER:	1002657
CONDITION:	Generally satisfactory but with significant localised problems	TREND:	Declining
PRINCIPAL VULNERABILITY:	Scrub/tree growth	NEW ENTRY?:	No
OWNER TYPE:	Private, multiple owners	CONTACT:	Daniel Bashford 07824 103102



© Historic England

SITE NAME:	<b>St Michael the Archangel, Den Promenade, Teignmouth</b>	The church dates from 1821 in neo-Norman style by Andrew Patley. In 1875 the Chancel by Fredric Deshom was added, followed by the Vestry in 1885. The Early English style west tower by Fulford was added in 1887-9; it has five stages with a distinctive castellated parapet with pierced panels and octagonal corner towers with spirelets. The roofs were repaired in 2011/12. Many of the windows are in poor condition, some requiring urgent conservation work. A Heritage Lottery Fund Grant for Places of Worship was granted in June 2018 for window repairs which are due for completion at the end of 2018. Contact: Sarah Ball 0117 975 0666
DESIGNATION:	Listed Place of Worship grade II, CA	
CONDITION:	Poor	
PRIORITY CATEGORY:	D (C)	
OWNER TYPE:	Religious organisation	
LIST ENTRY NUMBER:	1269103	

SITE NAME:	<b>Bishop's Palace, Chudleigh</b>		
DESIGNATION:	Scheduled Monument, LB grade II*	LIST ENTRY NUMBER:	1008679
CONDITION:	Generally satisfactory but with significant localised problems	TREND:	Declining
PRINCIPAL VULNERABILITY:	Other	NEW ENTRY?:	No
OWNER TYPE:	Private	CONTACT:	Daniel Bashford 07824 103102

SITE NAME:	<b>Denbury camp, Denbury and Torbryan</b>		
DESIGNATION:	Scheduled Monument	LIST ENTRY NUMBER:	1003857
CONDITION:	Extensive significant problems	TREND:	Declining
PRINCIPAL VULNERABILITY:	Scrub/tree growth	NEW ENTRY?:	No
OWNER TYPE:	Local authority	CONTACT:	Daniel Bashford 07824 103102

SITE NAME:	<b>Earthwork enclosure south of Blackall's Copse, Exminster</b>		
DESIGNATION:	Scheduled Monument	LIST ENTRY NUMBER:	1004579
CONDITION:	Generally unsatisfactory with major localised problems	TREND:	Declining
PRINCIPAL VULNERABILITY:	Arable ploughing	NEW ENTRY?:	No
OWNER TYPE:	Private	CONTACT:	Daniel Bashford 07824 103102

SITE NAME:	<b>Linear round barrow cemetery at Castle Park, Alphington, Exminster</b>		
DESIGNATION:	Scheduled Monument	LIST ENTRY NUMBER:	1012347
CONDITION:	Extensive significant problems	TREND:	Declining
PRINCIPAL VULNERABILITY:	Arable ploughing	NEW ENTRY?:	No
OWNER TYPE:	Private	CONTACT:	Daniel Bashford 07824 103102

SITE NAME:	<b>Kingskerswell Manor House, Kingskerswell</b>		
DESIGNATION:	Scheduled Monument, LB grade II, CA	LIST ENTRY NUMBER:	1020875
CONDITION:	Extensive significant problems	TREND:	Declining
PRINCIPAL VULNERABILITY:	Collapse	NEW ENTRY?:	No
OWNER TYPE:	Private, multiple owners	CONTACT:	Daniel Bashford 07824 103102

## PRIORITY CATEGORIES

- A** Immediate risk of further rapid deterioration or loss of fabric; no solution agreed.
- B** Immediate risk of further rapid deterioration or loss of fabric; solution agreed but not yet implemented.
- C** Slow decay; no solution agreed.
- D** Slow decay; solution agreed but not yet implemented.
- E** Under repair or in fair to good repair, but no user identified; or under threat of vacancy with no obvious new user (applicable only to buildings capable of beneficial use).
- F** Repair scheme in progress and (where applicable) end use or user identified; or functionally redundant buildings with new use agreed but not yet implemented.

**NOTE**  
Last year's priority category is shown in brackets (otherwise, New Entry is noted).

## ABBREVIATIONS

CA	Conservation Area
LB	Listed Building
LPA	Local Planning Authority
NP	National Park
RPG	Registered Park and Garden
SM	Scheduled Monument
UA	Unitary Authority
WHS	World Heritage Site

SITE NAME:	Prehistoric field system and settlements on Kerswell Down and Whilborough Common, Kingskerswell		
DESIGNATION:	Scheduled Monument	LIST ENTRY NUMBER:	1021377
CONDITION:	Extensive significant problems	TREND:	Declining
PRINCIPAL VULNERABILITY:	Scrub/tree growth	NEW ENTRY?:	No
OWNER TYPE:	Mixed, multiple owners	CONTACT:	Daniel Bashford 07824 103102

SITE NAME:	Oxton House, Kenton	In the mid-C19 the picturesque grounds comprised lawns, parterres, shrubberies, parkland and a lake. In the C20 the property was occupied by a school before being divided into apartments. The pleasure grounds are neglected and much of the park is ploughed, with considerable loss of parkland planting.
DESIGNATION:	Registered Park and Garden grade II, 7 LBs	
CONDITION:	Generally unsatisfactory with major localised problems	
VULNERABILITY:	Medium	
TREND:	Declining	
NEW ENTRY?:	No	
OWNER TYPE:	Private, multiple owners	
LIST ENTRY NUMBER:	1001269	



© Historic England

SITE NAME:	Stover Park, Teigngrace	Late C18 gardens, pleasure grounds and park in divided ownership. A large area of the park is run by the County Council as a country park and other parts developed as mineral workings. The main house and environs are in use as a school. The setting is under threat from development, including road widening and housing allocation. A parkland plan was produced through a Natural England Stewardship Scheme in 2014. An application to the Heritage Lottery Fund (to implement the plan's recommendations) is being revised.
DESIGNATION:	Registered Park and Garden grade II, 7 LBs	
CONDITION:	Generally unsatisfactory with major localised problems	
VULNERABILITY:	High	
TREND:	Stable	
NEW ENTRY?:	No	
OWNER TYPE:	Mixed, multiple owners	
LIST ENTRY NUMBER:	1001268	

SITE NAME:	Bovey Tracey, Pottery Road, Bovey Tracey		
DESIGNATION:	Conservation Area, SM	NEW ENTRY?:	No
CONDITION:	Very bad	TREND:	No significant change
VULNERABILITY:	Low	CONTACT:	Maureen Pearce (LPA) 01626 215705

SITE NAME:	Cockwood Sod, Dawlish Parish, Starcross / Dawlish		
DESIGNATION:	Conservation Area, 9 LBs	NEW ENTRY?:	No
CONDITION:	Very bad	TREND:	Unknown
VULNERABILITY:	Medium	CONTACT:	Maureen Pearce (LPA) 01626 215705

## TORRIDGE

	SITE NAME:	Winsford Hospital, Halwill Junction, Halwill	Winsford Centre was built as a cottage hospital in 1899, designed by Charles Voysey and founded by a local landowner. The NHS closed the hospital in 1998 and it was bought by the Winsford Trust. Since then it has been run as a day centre and community resource. Historic England grant aid led to the production of a Conservation Management Plan, options appraisal and costed condition survey in 2012. A Heritage Lottery Fund grant has been given to develop a project to restore the building in conjunction with the Landmark Trust who have taken on the ownership of the building.
	DESIGNATION:	Listed Building grade II*	
	CONDITION:	Fair	
	OCCUPANCY:	Part occupied/part in use	
	PRIORITY CATEGORY:	D (D)	
	OWNER TYPE:	Charity (heritage)	
	LIST ENTRY NUMBER:	1105657	

© Historic England

### PRIORITY CATEGORIES

- A** Immediate risk of further rapid deterioration or loss of fabric; no solution agreed.
- B** Immediate risk of further rapid deterioration or loss of fabric; solution agreed but not yet implemented.
- C** Slow decay; no solution agreed.
- D** Slow decay; solution agreed but not yet implemented.
- E** Under repair or in fair to good repair, but no user identified; or under threat of vacancy with no obvious new user (applicable only to buildings capable of beneficial use).
- F** Repair scheme in progress and (where applicable) end use or user identified; or functionally redundant buildings with new use agreed but not yet implemented.

**NOTE**  
Last year's priority category is shown in brackets (otherwise, New Entry is noted).

### ABBREVIATIONS

CA	Conservation Area
LB	Listed Building
LPA	Local Planning Authority
NP	National Park
RPG	Registered Park and Garden
SM	Scheduled Monument
UA	Unitary Authority
WHS	World Heritage Site





© Historic England

SITE NAME:	Richmond Dock, Northam
DESIGNATION:	Listed Building grade II*
CONDITION:	Poor
OCCUPANCY:	Vacant/not in use
PRIORITY CATEGORY:	C (C)
OWNER TYPE:	Commercial company
LIST ENTRY NUMBER:	1140140

Dry dock, 1856. It is said to have been the largest dry dock in the Bristol Channel at the time it was built. The dock is now vacant. In 2015 the gates were in poor condition, and as of 2017 no repair proposals have been made to Historic England. Ongoing discussions for alternative uses being held with LPA as of 2018.

Contact: Catherine Marlow



© Historic England Archive

SITE NAME:	World War II air traffic control building 400 metres north west of Seckington Cross, on the former airfield of RAF Winkleigh, Winkleigh
DESIGNATION:	Scheduled Monument
CONDITION:	Poor
OCCUPANCY:	Vacant/not in use
PRIORITY CATEGORY:	A (A)
OWNER TYPE:	Commercial company
LIST ENTRY NUMBER:	1020765

The monument is a World War II brick and concrete control tower. Although structurally sound, the tower has suffered from vandalism and lack of maintenance and has failing concrete as a result of oxidising steel reinforcement.

Contact: Charlotte Russell 01271 831505



© Historic England

SITE NAME:	Church of All Saints, Bradford
DESIGNATION:	Listed Place of Worship grade II*
CONDITION:	Poor
PRIORITY CATEGORY:	C (C)
OWNER TYPE:	Religious organisation
LIST ENTRY NUMBER:	1105088

Parish church with Norman origins, C14 chancel, C15 north aisle and porch, restored from a ruinous state in 1869 and 1875-89. The tower suffers from water ingress and damp and the bell ropes drip with water. The rest of the church is damp. The gutters and downpipes need overhauling.

Contact: Annie Evans 0117 975 1308



© Historic England

SITE NAME:	Church of St Bridget, Bridgerule
DESIGNATION:	Listed Place of Worship grade I
CONDITION:	Poor
PRIORITY CATEGORY:	C (C)
OWNER TYPE:	Religious organisation
LIST ENTRY NUMBER:	1104976

Externally the tower has black staining, indicating that is damp. There are no rainwater goods and areas of cement ribbon pointing. The church is in need of patch repointing. This has contributed to some paint blistering internally, such as in the east end of the south aisle.

Contact: Annie Evans 0117 975 1308



© Historic England

SITE NAME:	Church of St Mary and St Gregory, Frithelstock
DESIGNATION:	Listed Place of Worship grade I, SM
CONDITION:	Poor
PRIORITY CATEGORY:	C (C)
OWNER TYPE:	Religious organisation
LIST ENTRY NUMBER:	1105177

Parish church. C13 north wall; chancel rebuilt and south aisle built in early C14; c1500 south-east chapel and roofs, and west tower rebuilt in C15. Coursed slatestone rubble; squared and coursed stone to tower; ashlar dressings. Stone-gabled and gabled slate roofs. This church is in need of external patch repointing and the overhaul and renewal of all of the rainwater goods is required.

Contact: Annie Evans 0117 975 1308

#### PRIORITY CATEGORIES

- A** Immediate risk of further rapid deterioration or loss of fabric; no solution agreed.
- B** Immediate risk of further rapid deterioration or loss of fabric; solution agreed but not yet implemented.
- C** Slow decay; no solution agreed.
- D** Slow decay; solution agreed but not yet implemented.
- E** Under repair or in fair to good repair, but no user identified; or under threat of vacancy with no obvious new user (applicable only to buildings capable of beneficial use).
- F** Repair scheme in progress and (where applicable) end use or user identified; or functionally redundant buildings with new use agreed but not yet implemented.

**NOTE**  
Last year's priority category is shown in brackets (otherwise, New Entry is noted).

#### ABBREVIATIONS

CA	Conservation Area
LB	Listed Building
LPA	Local Planning Authority
NP	National Park
RPG	Registered Park and Garden
SM	Scheduled Monument
UA	Unitary Authority
WHS	World Heritage Site



© Historic England

SITE NAME:	<b>Church of St Michael, Great Torrington</b>
DESIGNATION:	Listed Place of Worship grade II*, CA
CONDITION:	Very bad
PRIORITY CATEGORY:	F (D)
OWNER TYPE:	Religious organisation
LIST ENTRY NUMBER:	I104787

Mainly Perpendicular with some fabric C13. Western end rebuilt 1646-51 following an explosion in the Civil War. Tower 1828, by WB Cock. Chancel with flanking vestries, nave with aisles, south west porch, west tower with spire. Mixed local rubble stones, limestone dressings with slate roofs. Lias stonework of tower very poor. Straight joints to arrises of spire, and rusting iron beams within. Counterweight structure rotting. The church was awarded a Heritage Lottery Fund Grant for Places of Worship in 2016 and repairs are expected to be completed at the end of 2018.

Contact: Annie Evans 0117 975 1308



© Historic England

SITE NAME:	<b>Church of St Swithun, Littleham</b>
DESIGNATION:	Listed Place of Worship grade I
CONDITION:	Poor
PRIORITY CATEGORY:	C (C)
OWNER TYPE:	Religious organisation
LIST ENTRY NUMBER:	I105152

Parish church. Mid C13 nave and chancel; late C13 north transept; early C15 south aisle and west tower which was restored in 1892. Rainwater goods do not appear to be installed. The tower shows signs of damp.

Contact: Annie Evans 0117 975 1308



© Historic England

SITE NAME:	<b>Church of St Helena, Lundy</b>
DESIGNATION:	Listed Place of Worship grade II
CONDITION:	Very bad
PRIORITY CATEGORY:	B (B)
OWNER TYPE:	Religious organisation
LIST ENTRY NUMBER:	I104955

Small parish church in a very exposed position on the top of the cliffs. South tower, south porch, nave and lower east chancel. Granite ashlar walls and sized slates. Slate roofs are poor, the walls are damp and support vegetation growth and need repointing. Floors damaged by salt expansion. Some of the rainwater goods have been blown off.

Contact: Chris Miners 0117 975 1308



© Historic England

SITE NAME:	<b>Church of Holy Trinity, Milton Damerel</b>
DESIGNATION:	Listed Place of Worship grade II*
CONDITION:	Poor
PRIORITY CATEGORY:	C (C)
OWNER TYPE:	Religious organisation
LIST ENTRY NUMBER:	I162778

Parish church. Late C13 origins with C14 fabric, remodelled in C16 restored c1900-1910. Stone rubble walls. Gable-ended slate roof. Tower destroyed by lightning in 1879 and in ruins for 20 years but re-opened in 1904. Tower partly re-erected in 1892 and rebuilt in 1910-11. The church is generally well maintained, but needs a significant project to secure loose stones on top of the tower, tackle damp problems, and repair roofs. The congregation has made three applications for Heritage Lottery Fund Grant for Places of Worship but has not been successful.

Contact: Annie Evans 0117 975 1308



© Historic England

SITE NAME:	<b>Church of St Margaret, Northam</b>
DESIGNATION:	Listed Place of Worship grade I
CONDITION:	Poor
PRIORITY CATEGORY:	D (C)
OWNER TYPE:	Religious organisation
LIST ENTRY NUMBER:	I169270

Large parish church. Mainly C15 although lower part of tower is older. Thoroughly restored between 1849 and 1865. The roof slating is nearing the end of its life, and the ceilings are plastered to the underside of roofing battens. The church was awarded a Heritage Lottery Fund Grant for Places of Worship in late 2016 for repair of the nave and vestry roofs. It is planned for work to start on site by the end of 2018. At least one further phase of work to the roofs will be needed.

Contact: Annie Evans 0117 975 1308

#### PRIORITY CATEGORIES

- A** Immediate risk of further rapid deterioration or loss of fabric; no solution agreed.
- B** Immediate risk of further rapid deterioration or loss of fabric; solution agreed but not yet implemented.
- C** Slow decay; no solution agreed.
- D** Slow decay; solution agreed but not yet implemented.
- E** Under repair or in fair to good repair, but no user identified; or under threat of vacancy with no obvious new user (applicable only to buildings capable of beneficial use).
- F** Repair scheme in progress and (where applicable) end use or user identified; or functionally redundant buildings with new use agreed but not yet implemented.

**NOTE**  
Last year's priority category is shown in brackets (otherwise, New Entry is noted).

#### ABBREVIATIONS

CA	Conservation Area
LB	Listed Building
LPA	Local Planning Authority
NP	National Park
RPG	Registered Park and Garden
SM	Scheduled Monument
UA	Unitary Authority
WHS	World Heritage Site



© Historic England

SITE NAME:	<b>Church of St Pancras, Village Centre, Pancrasweek</b>
DESIGNATION:	Listed Place of Worship grade II*
CONDITION:	Poor
PRIORITY CATEGORY:	D (C)
OWNER TYPE:	Religious organisation
LIST ENTRY NUMBER:	1164477

Parish church. Chancel C13 in part, church rebuilt and enlarged C15, restored 1894-8 and 1927. Squared and coursed local stone, granite dressings, slate roofs. There were issues with the tower masonry with cracking and bulging but this has been repaired. There are also holes in the roof and fallen slates in the churchyard and rainwater goods are in poor condition. The church was offered a Heritage Lottery Fund Grant for Places of Worship in 2017 and it is expected that repair work will start by the end of 2018.

Contact: Annie Evans 0117 975 1308




© Historic England

SITE NAME:	<b>Church of St Petrock, Petrockstow</b>
DESIGNATION:	Listed Place of Worship grade II*
CONDITION:	Poor
PRIORITY CATEGORY:	C (C)
OWNER TYPE:	Religious organisation
LIST ENTRY NUMBER:	1333084

Parish church. C14 aisle and C15 tower, the rest rebuilt in 1878-80. There are some problems with the roof covering, especially verges and eaves, parapets and flashings. The rainwater goods and drainage need repair and overhauling. This has led to water ingress and salt damage to the interior. The parish made an application for funding under the Heritage Lottery Fund Grant for Places of Worship scheme in 2017 but was not successful.

Contact: Annie Evans 0117 975 1308



© Historic England

SITE NAME:	<b>Church of St Michael, Shebbear</b>
DESIGNATION:	Listed Place of Worship grade II*
CONDITION:	Poor
PRIORITY CATEGORY:	C (C)
OWNER TYPE:	Religious organisation
LIST ENTRY NUMBER:	1309558

Rural Devon church. Most significant feature is mid-C12 south doorway. Plain nave and south aisle; simple rendered tower. Damp interior with carpet hiding salt damage to floor. Vegetation needs to be removed from the external ground gutter and there is a poor vestry valley gutter arrangement, worsening the internal problems.

Contact: Annie Evans 0117 975 1308



© Historic England

SITE NAME:	<b>Church of the Holy Cross, Tetcott</b>
DESIGNATION:	Listed Place of Worship grade I
CONDITION:	Poor
PRIORITY CATEGORY:	C (C)
OWNER TYPE:	Religious organisation
LIST ENTRY NUMBER:	1252173

Parish church. Fabric of nave and chancel C13, south transept C13 or C14, tower C15, vestry probably C19. Stone rubble with granite dressings, the tower ashlar masonry with granite quoins and lacing, slate roofs. Fittings including several good C18 wall monuments. The church forms part of an important group including Tetcott Manor and associated buildings. The north wall is still moving, even after works to stop the roof spreading. Tower masonry needs repointing and the roof re-covering to prevent water ingress to the belfry and ringing chamber.

Contact: Annie Evans 0117 975 1308

SITE NAME:	<b>Bowl barrow 250 metres north east of Oak Cottage, forming part of a round barrow cemetery, Ashwater</b>		
DESIGNATION:	Scheduled Monument	LIST ENTRY NUMBER:	1020079
CONDITION:	Extensive significant problems	TREND:	Declining
PRINCIPAL VULNERABILITY:	Other	NEW ENTRY?:	No
OWNER TYPE:	Private	CONTACT:	Charlotte Russell 01271 831505

SITE NAME:	<b>Bowl barrow 540 metres south east of Sandymoor Cross, forming part of a round barrow cemetery, Ashwater</b>		
DESIGNATION:	Scheduled Monument	LIST ENTRY NUMBER:	1020080
CONDITION:	Extensive significant problems	TREND:	Declining
PRINCIPAL VULNERABILITY:	Other	NEW ENTRY?:	No
OWNER TYPE:	Private	CONTACT:	Charlotte Russell 01271 831505

#### PRIORITY CATEGORIES

- A** Immediate risk of further rapid deterioration or loss of fabric; no solution agreed.
- B** Immediate risk of further rapid deterioration or loss of fabric; solution agreed but not yet implemented.
- C** Slow decay; no solution agreed.
- D** Slow decay; solution agreed but not yet implemented.
- E** Under repair or in fair to good repair, but no user identified; or under threat of vacancy with no obvious new user (applicable only to buildings capable of beneficial use).
- F** Repair scheme in progress and (where applicable) end use or user identified; or functionally redundant buildings with new use agreed but not yet implemented.

**NOTE**  
Last year's priority category is shown in brackets (otherwise, New Entry is noted).

#### ABBREVIATIONS

CA	Conservation Area
LB	Listed Building
LPA	Local Planning Authority
NP	National Park
RPG	Registered Park and Garden
SM	Scheduled Monument
UA	Unitary Authority
WHS	World Heritage Site



SITE NAME:	<b>Bowl barrow 770 metres south east of Sandymoor Cross, forming part of a round barrow cemetery, Ashwater</b>		
DESIGNATION:	Scheduled Monument	LIST ENTRY NUMBER:	1020081
CONDITION:	Extensive significant problems	TREND:	Declining
PRINCIPAL VULNERABILITY:	Other	NEW ENTRY?:	No
OWNER TYPE:	Private	CONTACT:	Charlotte Russell 01271 831505
SITE NAME:	<b>Hillfort known as Castle Hill Settlement, 350 metres south of Woolleigh Bridge, Beaford</b>		
DESIGNATION:	Scheduled Monument	LIST ENTRY NUMBER:	1021417
CONDITION:	Generally unsatisfactory with major localised problems	TREND:	Stable
PRINCIPAL VULNERABILITY:	Scrub/tree growth	NEW ENTRY?:	No
OWNER TYPE:	Mixed, multiple owners	CONTACT:	Charlotte Russell 01271 831505
SITE NAME:	<b>Holy well 480 metres north west of Beaford Mill, Beaford</b>		
DESIGNATION:	Scheduled Monument	LIST ENTRY NUMBER:	1015142
CONDITION:	Generally unsatisfactory with major localised problems	TREND:	Declining
PRINCIPAL VULNERABILITY:	Collapse	NEW ENTRY?:	No
OWNER TYPE:	Private	CONTACT:	Charlotte Russell 01271 831505
SITE NAME:	<b>Hallsannery limekiln, Bideford</b>		
DESIGNATION:	Scheduled Monument	LIST ENTRY NUMBER:	1004578
CONDITION:	Generally satisfactory but with significant localised problems	TREND:	Improving
PRINCIPAL VULNERABILITY:	Other	NEW ENTRY?:	No
OWNER TYPE:	Private	CONTACT:	Charlotte Russell 01271 831505
SITE NAME:	<b>Bowl barrow 420 metres north west of Dural Cross, Bradworthy</b>		
DESIGNATION:	Scheduled Monument	LIST ENTRY NUMBER:	1016643
CONDITION:	Extensive significant problems	TREND:	Declining
PRINCIPAL VULNERABILITY:	Arable ploughing	NEW ENTRY?:	No
OWNER TYPE:	Private	CONTACT:	Charlotte Russell 01271 831505
SITE NAME:	<b>Bowl barrow 280 metres south west of Upcott Cross, Broadwoodwidge</b>		
DESIGNATION:	Scheduled Monument	LIST ENTRY NUMBER:	1019546
CONDITION:	Generally unsatisfactory with major localised problems	TREND:	Declining
PRINCIPAL VULNERABILITY:	Other	NEW ENTRY?:	No
OWNER TYPE:	Private	CONTACT:	Charlotte Russell 01271 831505
SITE NAME:	<b>Two bowl barrows 690 metres and 760 metres south west of Leworthy, Clawton</b>		
DESIGNATION:	Scheduled Monument	LIST ENTRY NUMBER:	1017974
CONDITION:	Generally unsatisfactory with major localised problems	TREND:	Declining
PRINCIPAL VULNERABILITY:	Scrub/tree growth	NEW ENTRY?:	No
OWNER TYPE:	Private	CONTACT:	Charlotte Russell 01271 831505

## PRIORITY CATEGORIES

- A** Immediate risk of further rapid deterioration or loss of fabric; no solution agreed.  
**B** Immediate risk of further rapid deterioration or loss of fabric; solution agreed but not yet implemented.  
**C** Slow decay; no solution agreed.

- D** Slow decay; solution agreed but not yet implemented.  
**E** Under repair or in fair to good repair, but no user identified; or under threat of vacancy with no obvious new user (applicable only to buildings capable of beneficial use).

- F** Repair scheme in progress and (where applicable) end use or user identified; or functionally redundant buildings with new use agreed but not yet implemented.

**NOTE**  
 Last year's priority category is shown in brackets (otherwise, New Entry is noted).

## ABBREVIATIONS

CA	Conservation Area
LB	Listed Building
LPA	Local Planning Authority
NP	National Park
RPG	Registered Park and Garden
SM	Scheduled Monument
UA	Unitary Authority
WHS	World Heritage Site

SITE NAME:	Clovelly Dykes hillfort, Clovelly		
DESIGNATION:	Scheduled Monument	LIST ENTRY NUMBER:	1018522
CONDITION:	Generally unsatisfactory with major localised problems	TREND:	Declining
PRINCIPAL VULNERABILITY:	Scrub/tree growth	NEW ENTRY?:	No
OWNER TYPE:	Mixed, multiple owners	CONTACT:	Charlotte Russell 01271 831505
SITE NAME:	Four bowl barrows 110 metres and 360 metres west of Wrangworthy Cross forming part of a round barrow cemetery, East Putford		
DESIGNATION:	Scheduled Monument	LIST ENTRY NUMBER:	1018526
CONDITION:	Generally unsatisfactory with major localised problems	TREND:	Declining
PRINCIPAL VULNERABILITY:	Other	NEW ENTRY?:	No
OWNER TYPE:	Private, multiple owners	CONTACT:	Charlotte Russell 01271 831505
SITE NAME:	Three fishponds at Winslade, East Putford		
DESIGNATION:	Scheduled Monument	LIST ENTRY NUMBER:	1017979
CONDITION:	Generally satisfactory but with significant localised problems	TREND:	Declining
PRINCIPAL VULNERABILITY:	Scrub/tree growth	NEW ENTRY?:	No
OWNER TYPE:	Private	CONTACT:	Charlotte Russell 01271 831505
SITE NAME:	Two bowl barrows 600 metres and 750 metres west of Wrangworthy Cross forming part of a round barrow cemetery, East Putford		
DESIGNATION:	Scheduled Monument	LIST ENTRY NUMBER:	1018515
CONDITION:	Extensive significant problems	TREND:	Declining
PRINCIPAL VULNERABILITY:	Scrub/tree growth	NEW ENTRY?:	No
OWNER TYPE:	Mixed, multiple owners	CONTACT:	Charlotte Russell 01271 831505
SITE NAME:	Two bowl barrows one immediately north and one 100 metres south of Commonmoor Cottage forming part of a round barrow cemetery, East Putford		
DESIGNATION:	Scheduled Monument	LIST ENTRY NUMBER:	1018516
CONDITION:	Extensive significant problems	TREND:	Declining
PRINCIPAL VULNERABILITY:	Scrub/tree growth	NEW ENTRY?:	No
OWNER TYPE:	Private, multiple owners	CONTACT:	Charlotte Russell 01271 831505
SITE NAME:	Hender Barrow, Halwill		
DESIGNATION:	Scheduled Monument	LIST ENTRY NUMBER:	1019727
CONDITION:	Extensive significant problems	TREND:	Declining
PRINCIPAL VULNERABILITY:	Scrub/tree growth	NEW ENTRY?:	No
OWNER TYPE:	Private	CONTACT:	Charlotte Russell 01271 831505
SITE NAME:	Bowl barrow 520 metres west of Higher Welsford, Hartland		
DESIGNATION:	Scheduled Monument	LIST ENTRY NUMBER:	1017138
CONDITION:	Extensive significant problems	TREND:	Declining
PRINCIPAL VULNERABILITY:	Arable ploughing	NEW ENTRY?:	No
OWNER TYPE:	Private	CONTACT:	Charlotte Russell 01271 831505

## PRIORITY CATEGORIES

- A** Immediate risk of further rapid deterioration or loss of fabric; no solution agreed.  
**B** Immediate risk of further rapid deterioration or loss of fabric; solution agreed but not yet implemented.  
**C** Slow decay; no solution agreed.

- D** Slow decay; solution agreed but not yet implemented.  
**E** Under repair or in fair to good repair, but no user identified; or under threat of vacancy with no obvious new user (applicable only to buildings capable of beneficial use).

- F** Repair scheme in progress and (where applicable) end use or user identified; or functionally redundant buildings with new use agreed but not yet implemented.

**NOTE**  
 Last year's priority category is shown in brackets (otherwise, New Entry is noted).

## ABBREVIATIONS

CA	Conservation Area
LB	Listed Building
LPA	Local Planning Authority
NP	National Park
RPG	Registered Park and Garden
SM	Scheduled Monument
UA	Unitary Authority
WHS	World Heritage Site

SITE NAME:	<b>Ring cairn and bowl barrow 540 metres south west of Higher Welsford, Hartland</b>		
DESIGNATION:	Scheduled Monument	LIST ENTRY NUMBER:	1017139
CONDITION:	Generally unsatisfactory with major localised problems	TREND:	Declining
PRINCIPAL VULNERABILITY:	Stock erosion - extensive	NEW ENTRY?:	No
OWNER TYPE:	Private	CONTACT:	Charlotte Russell 01271 831505
SITE NAME:	<b>Bowl barrow on Ugworthy Moor 510 metres south of West Ugworthy House, Holsworthy Hamlets</b>		
DESIGNATION:	Scheduled Monument	LIST ENTRY NUMBER:	1017977
CONDITION:	Extensive significant problems	TREND:	Declining
PRINCIPAL VULNERABILITY:	Arable clipping	NEW ENTRY?:	No
OWNER TYPE:	Private	CONTACT:	Charlotte Russell 01271 831505
SITE NAME:	<b>Bowl barrow 60 metres west of St James's Church, Luffincott</b>		
DESIGNATION:	Scheduled Monument	LIST ENTRY NUMBER:	1020476
CONDITION:	Extensive significant problems	TREND:	Declining
PRINCIPAL VULNERABILITY:	Arable ploughing	NEW ENTRY?:	No
OWNER TYPE:	Private	CONTACT:	Charlotte Russell 01271 831505
SITE NAME:	<b>Cairn 325 metres north west of Tibbett's Lookout, Lundy</b>		
DESIGNATION:	Scheduled Monument	LIST ENTRY NUMBER:	1016019
CONDITION:	Generally satisfactory but with significant localised problems	TREND:	Improving
PRINCIPAL VULNERABILITY:	Bracken	NEW ENTRY?:	No
OWNER TYPE:	Mixed, multiple owners	CONTACT:	Charlotte Russell 01271 831505
SITE NAME:	<b>Cairn 530 metres west of Quarterwall Cottages, Lundy</b>		
DESIGNATION:	Scheduled Monument	LIST ENTRY NUMBER:	1016012
CONDITION:	Unknown	TREND:	Unknown
PRINCIPAL VULNERABILITY:	Bracken	NEW ENTRY?:	No
OWNER TYPE:	Charity (heritage)	CONTACT:	Charlotte Russell 01271 831505
SITE NAME:	<b>Chambered tomb 165 metres north east of the Rocket Pole Pond, Lundy</b>		
DESIGNATION:	Scheduled Monument	LIST ENTRY NUMBER:	1015931
CONDITION:	Generally satisfactory but with significant localised problems	TREND:	Declining
PRINCIPAL VULNERABILITY:	Bracken	NEW ENTRY?:	No
OWNER TYPE:	Mixed, multiple owners	CONTACT:	Charlotte Russell 01271 831505
SITE NAME:	<b>Chapel remains, cemetery and prehistoric settlement on Beacon Hill, Lundy</b>		
DESIGNATION:	Scheduled Monument	LIST ENTRY NUMBER:	1016040
CONDITION:	Extensive significant problems	TREND:	Declining
PRINCIPAL VULNERABILITY:	Animal burrowing - extensive	NEW ENTRY?:	No
OWNER TYPE:	Mixed, multiple owners	CONTACT:	Charlotte Russell 01271 831505
SITE NAME:	<b>Coastal defence platforms at the Mousehole and Trap, Lundy</b>		
DESIGNATION:	Scheduled Monument	LIST ENTRY NUMBER:	1016031
CONDITION:	Unknown	TREND:	Unknown
PRINCIPAL VULNERABILITY:	Bracken	NEW ENTRY?:	No
OWNER TYPE:	Mixed, multiple owners	CONTACT:	Charlotte Russell 01271 831505

**PRIORITY CATEGORIES**

- A** Immediate risk of further rapid deterioration or loss of fabric; no solution agreed.  
**B** Immediate risk of further rapid deterioration or loss of fabric; solution agreed but not yet implemented.  
**C** Slow decay; no solution agreed.

- D** Slow decay; solution agreed but not yet implemented.  
**E** Under repair or in fair to good repair, but no user identified; or under threat of vacancy with no obvious new user (applicable only to buildings capable of beneficial use).

- F** Repair scheme in progress and (where applicable) end use or user identified; or functionally redundant buildings with new use agreed but not yet implemented.

**NOTE**  
 Last year's priority category is shown in brackets (otherwise, New Entry is noted).

**ABBREVIATIONS**

CA	Conservation Area
LB	Listed Building
LPA	Local Planning Authority
NP	National Park
RPG	Registered Park and Garden
SM	Scheduled Monument
UA	Unitary Authority
WHS	World Heritage Site

SITE NAME:	<b>Fog battery at Battery Point, Lundy</b>		
DESIGNATION:	Scheduled Monument, 3 LBs	LIST ENTRY NUMBER:	1016038
CONDITION:	Extensive significant problems	TREND:	Improving
PRINCIPAL VULNERABILITY:	Other	NEW ENTRY?:	No
OWNER TYPE:	Mixed, multiple owners	CONTACT:	Charlotte Russell 01271 831505
SITE NAME:	<b>Granite quarry on East Sidelands, Lundy</b>		
DESIGNATION:	Scheduled Monument	LIST ENTRY NUMBER:	1016041
CONDITION:	Generally unsatisfactory with major localised problems	TREND:	Declining
PRINCIPAL VULNERABILITY:	Collapse	NEW ENTRY?:	No
OWNER TYPE:	Mixed, multiple owners	CONTACT:	Charlotte Russell 01271 831505
SITE NAME:	<b>Gun battery at Brazen Ward, Lundy</b>		
DESIGNATION:	Scheduled Monument	LIST ENTRY NUMBER:	1016030
CONDITION:	Generally unsatisfactory with major localised problems	TREND:	Declining
PRINCIPAL VULNERABILITY:	Coastal erosion	NEW ENTRY?:	No
OWNER TYPE:	Mixed, multiple owners	CONTACT:	Charlotte Russell 01271 831505
SITE NAME:	<b>Hut circle and small enclosure 270 metres north west of The Old Lighthouse, Lundy</b>		
DESIGNATION:	Scheduled Monument	LIST ENTRY NUMBER:	1016014
CONDITION:	Extensive significant problems	TREND:	Declining
PRINCIPAL VULNERABILITY:	Bracken	NEW ENTRY?:	No
OWNER TYPE:	Charity (heritage)	CONTACT:	Charlotte Russell 01271 831505
SITE NAME:	<b>Long house and enclosure 160 metres north of Widow's Tenement, Lundy</b>		
DESIGNATION:	Scheduled Monument	LIST ENTRY NUMBER:	1018547
CONDITION:	Extensive significant problems	TREND:	Declining
PRINCIPAL VULNERABILITY:	Bracken	NEW ENTRY?:	No
OWNER TYPE:	Charity (heritage)	CONTACT:	Charlotte Russell 01271 831505
SITE NAME:	<b>Medieval settlement immediately south of Halfway Wall, Lundy</b>		
DESIGNATION:	Scheduled Monument	LIST ENTRY NUMBER:	1017647
CONDITION:	Generally satisfactory but with significant localised problems	TREND:	Declining
PRINCIPAL VULNERABILITY:	Bracken	NEW ENTRY?:	No
OWNER TYPE:	Mixed, multiple owners	CONTACT:	Charlotte Russell 01271 831505
SITE NAME:	<b>Ruined cottages and well 190 metres north west of Quarterwall Cottages, Lundy</b>		
DESIGNATION:	Scheduled Monument	LIST ENTRY NUMBER:	1016027
CONDITION:	Generally unsatisfactory with major localised problems	TREND:	Declining
PRINCIPAL VULNERABILITY:	Bracken	NEW ENTRY?:	No
OWNER TYPE:	Mixed, multiple owners	CONTACT:	Charlotte Russell 01271 831505

**PRIORITY CATEGORIES**

- A** Immediate risk of further rapid deterioration or loss of fabric; no solution agreed.
- B** Immediate risk of further rapid deterioration or loss of fabric; solution agreed but not yet implemented.
- C** Slow decay; no solution agreed.
- D** Slow decay; solution agreed but not yet implemented.
- E** Under repair or in fair to good repair, but no user identified; or under threat of vacancy with no obvious new user (applicable only to buildings capable of beneficial use).
- F** Repair scheme in progress and (where applicable) end use or user identified; or functionally redundant buildings with new use agreed but not yet implemented.

**NOTE**  
Last year's priority category is shown in brackets (otherwise, New Entry is noted).

**ABBREVIATIONS**

CA	Conservation Area
LB	Listed Building
LPA	Local Planning Authority
NP	National Park
RPG	Registered Park and Garden
SM	Scheduled Monument
UA	Unitary Authority
WHS	World Heritage Site

SITE NAME:	<b>The Widow's Tenement medieval settlement and prehistoric settlement sites, Lundy</b>		
DESIGNATION:	Scheduled Monument	LIST ENTRY NUMBER:	1017646
CONDITION:	Generally satisfactory but with significant localised problems	TREND:	Improving
PRINCIPAL VULNERABILITY:	Bracken	NEW ENTRY?:	No
OWNER TYPE:	Mixed, multiple owners	CONTACT:	Charlotte Russell 01271 831505
SITE NAME:	<b>Moated site at Grange Farm, Merton</b>		
DESIGNATION:	Scheduled Monument	LIST ENTRY NUMBER:	1017867
CONDITION:	Extensive significant problems	TREND:	Declining
PRINCIPAL VULNERABILITY:	Arable ploughing	NEW ENTRY?:	No
OWNER TYPE:	Commercial company	CONTACT:	Charlotte Russell 01271 831505
SITE NAME:	<b>Cross ridge dyke on Godborough Castle earthwork north west of Turner's Wood, Northam</b>		
DESIGNATION:	Scheduled Monument	LIST ENTRY NUMBER:	1002640
CONDITION:	Unknown	TREND:	Stable
PRINCIPAL VULNERABILITY:	Scrub/tree growth	NEW ENTRY?:	No
OWNER TYPE:	Mixed, multiple owners	CONTACT:	Charlotte Russell 01271 831505
SITE NAME:	<b>Bowl barrow 685 metres NNE of Moorfield, Shebbear / Peters Marland</b>		
DESIGNATION:	Scheduled Monument	LIST ENTRY NUMBER:	1017963
CONDITION:	Extensive significant problems	TREND:	Declining
PRINCIPAL VULNERABILITY:	Arable ploughing	NEW ENTRY?:	No
OWNER TYPE:	Private	CONTACT:	Charlotte Russell 01271 831505
SITE NAME:	<b>World War II air traffic control building 400 metres north west of Seckington Cross, on the former airfield of RAF Winkleigh, Winkleigh</b>		
DESIGNATION:	Scheduled Monument	LIST ENTRY NUMBER:	1020765
CONDITION:	Generally unsatisfactory with major localised problems	TREND:	Declining
PRINCIPAL VULNERABILITY:	Deterioration - in need of management	NEW ENTRY?:	No
OWNER TYPE:	Commercial company	CONTACT:	Charlotte Russell 01271 831505
SITE NAME:	<b>Bideford, Clovelly Road</b>		
DESIGNATION:	Conservation Area	NEW ENTRY?:	No
CONDITION:	Poor	TREND:	Deteriorating
VULNERABILITY:	Medium	CONTACT:	Sarah Chappell (LPA) 01237 428742
SITE NAME:	<b>Northam</b>		
DESIGNATION:	Conservation Area, 5 LBs	NEW ENTRY?:	No
CONDITION:	Poor	TREND:	Deteriorating
VULNERABILITY:	Medium	CONTACT:	Sarah Chappell (LPA) 01237 428742

**PRIORITY CATEGORIES**

- A** Immediate risk of further rapid deterioration or loss of fabric; no solution agreed.  
**B** Immediate risk of further rapid deterioration or loss of fabric; solution agreed but not yet implemented.  
**C** Slow decay; no solution agreed.

- D** Slow decay; solution agreed but not yet implemented.  
**E** Under repair or in fair to good repair, but no user identified; or under threat of vacancy with no obvious new user (applicable only to buildings capable of beneficial use).

- F** Repair scheme in progress and (where applicable) end use or user identified; or functionally redundant buildings with new use agreed but not yet implemented.

**NOTE**  
 Last year's priority category is shown in brackets (otherwise, New Entry is noted).

**ABBREVIATIONS**

CA	Conservation Area
LB	Listed Building
LPA	Local Planning Authority
NP	National Park
RPG	Registered Park and Garden
SM	Scheduled Monument
UA	Unitary Authority
WHS	World Heritage Site

## WEST DEVON



© Historic England

SITE NAME:	<b>Gawton Mine complex, Gulworthy / Bere Ferrers</b>
DESIGNATION:	Scheduled Monument, WHS
CONDITION:	Very bad
OCCUPANCY:	N/A
PRIORITY CATEGORY:	A (A)
OWNER TYPE:	Private
LIST ENTRY NUMBER:	1002667

Former copper and arsenic mine and processing complex, comprising a full range of buildings from cooperage to engine houses. The site has suffered damage from vehicles. Despite recent extensive clearance and emergency support works, the structures remain at risk.

Contact: Nick Russell 0117 975 0671



© Historic England

SITE NAME:	<b>Kelly House, Kelly</b>
DESIGNATION:	Listed Building grade I
CONDITION:	Poor
OCCUPANCY:	Part occupied/part in use
PRIORITY CATEGORY:	C (C)
OWNER TYPE:	Private
LIST ENTRY NUMBER:	1318194

C18 house with serious maintenance issues. Roof is in need of renewal, rear medieval wing is partly propped. Main house is weathertight and maintenance is gradually being addressed.

Contact: Annie Evans 0117 975 1308



© Historic England

SITE NAME:	<b>Stable block north of Kelly House, Kelly</b>
DESIGNATION:	Listed Building grade II*
CONDITION:	Very bad
OCCUPANCY:	Part occupied/part in use
PRIORITY CATEGORY:	A (A)
OWNER TYPE:	Private
LIST ENTRY NUMBER:	1104813

Stables, 1740. Partly used, part collapsed.

Contact: Annie Evans 0117 975 1308



© South Hams District Council

SITE NAME:	<b>Lower Sessland Farm including cob walls adjoining to north west and south west, Sessland Lane, South Tawton</b>
DESIGNATION:	Listed Building grade II*
CONDITION:	Very bad
OCCUPANCY:	Part occupied/part in use
PRIORITY CATEGORY:	D (C)
OWNER TYPE:	Private
LIST ENTRY NUMBER:	1170877

Late medieval thatched farmhouse with later additions, including C17 hall bay and parlour wing. Further C17 addition to north west has been used as a separate cottage, and since 2012 has been vacant and in very poor condition, with severe water penetration and decay of thatch and roof timbers. Temporary protection was erected in 2006 following an Urgent Works Notice. The building has now been returned to single ownership and a scheme of repairs is underway for use as a farm cottage.

Contact: Annie Evans 0117 975 1308



© Historic England

SITE NAME:	<b>Tavistock Abbey, Tavistock</b>
DESIGNATION:	Scheduled Monument, 16 LBs, CA, WHS
CONDITION:	Poor
OCCUPANCY:	N/A
PRIORITY CATEGORY:	C (C)
OWNER TYPE:	Mixed, multiple owners
LIST ENTRY NUMBER:	1020401

Tavistock Abbey is central to the history and character of the medieval town which developed around it. The Saxon foundation of the abbey places it amongst the earliest of the medieval religious houses founded in Britain. Its occupation from 974 to 1579 included continuous use by the same Benedictine order for over five and a half centuries. The ruins are suffering from water ingress and damaging vegetation growth. Historic England has offered a grant to carry out a full condition survey and conservation management plan for the West Gate House (Betsy Gimbals Tower) and the Still Tower.

Contact: Andy Crabb 01626 832093

## PRIORITY CATEGORIES

- A** Immediate risk of further rapid deterioration or loss of fabric; no solution agreed.  
**B** Immediate risk of further rapid deterioration or loss of fabric; solution agreed but not yet implemented.  
**C** Slow decay; no solution agreed.

- D** Slow decay; solution agreed but not yet implemented.  
**E** Under repair or in fair to good repair, but no user identified; or under threat of vacancy with no obvious new user (applicable only to buildings capable of beneficial use).

- F** Repair scheme in progress and (where applicable) end use or user identified; or functionally redundant buildings with new use agreed but not yet implemented.

**NOTE**  
 Last year's priority category is shown in brackets (otherwise, New Entry is noted).

## ABBREVIATIONS

CA	Conservation Area
LB	Listed Building
LPA	Local Planning Authority
NP	National Park
RPG	Registered Park and Garden
SM	Scheduled Monument
UA	Unitary Authority
WHS	World Heritage Site



© West Devon Borough Council

SITE NAME:	<b>Guildhall and police station, Abbey Place, Guildhall Square, Tavistock</b>
DESIGNATION:	Listed Building grade II*, SM, CA, WHS
CONDITION:	Poor
OCCUPANCY:	Vacant/not in use
PRIORITY CATEGORY:	D (D)
OWNER TYPE:	Local authority
LIST ENTRY NUMBER:	1309358

Completed 1848, incorporating medieval fabric in part. Use as court ended 1997 and police station has relocated. The first known example of a combined police station and magistrates' court. Roof is in very poor condition and fabric in general urgently needs attention. Devon Historic Buildings Trust sold the building to the Town Council, who made a successful Heritage Lottery Fund bid in 2015 and are working on their second.

Contact: Annie Evans 0117 975 1308



© Historic England

SITE NAME:	<b>Church of St Mary, Bratton Clovelly</b>
DESIGNATION:	Listed Place of Worship grade I, CA
CONDITION:	Poor
PRIORITY CATEGORY:	C (C)
OWNER TYPE:	Religious organisation
LIST ENTRY NUMBER:	1326312

Parish church. Mainly mid to late C14 although the chancel may be earlier, porch probably early C15; various repairs made in C19 and restored in 1891-2. Granite and slate rubble walls with granite dressings, tower is constructed of coursed dressed granite blocks of irregular sizes. Medieval structure enhanced by the remarkable survival of a large number of wall paintings. The church suffers from water ingress and there is some structural movement at the east end.

Contact: Annie Evans 0117 975 1308



© Historic England

SITE NAME:	<b>Church of Holy Cross, Highampton</b>
DESIGNATION:	Listed Place of Worship grade II*
CONDITION:	Poor
PRIORITY CATEGORY:	C (C)
OWNER TYPE:	Religious organisation
LIST ENTRY NUMBER:	1165844

Parish church. C12 origins with c late C15 tower and the rest of the church rebuilt in 1837. Restored in 1876. The church suffers from water ingress and damp possibly associated with its very exposed position. The tower walls are damp; the parish and appointed architect are investigating the causes. Active insect infestation to ceiling timber ribs. Some roof slates cracked and missing. North west window buckled and missing glass.

Contact: Annie Evans 0117 975 1308



© Historic England

SITE NAME:	<b>Church of St Mary, Walkhampton, West Devon</b>
DESIGNATION:	Listed Place of Worship grade I
CONDITION:	Poor
PRIORITY CATEGORY:	C (C)
OWNER TYPE:	Religious organisation
LIST ENTRY NUMBER:	1105371

Church in an elevated position on the edge of Dartmoor about a mile outside the village. Largely C14 but may be pre-conquest in foundation. Aisle and tower added in the C15. Local rubble with granite dressings. Cornish slate roofs. Tower is wet with large amounts of vegetation growth. Valley gutter and rainwater goods in need of work.

Contact: Annie Evans 0117 975 1308

SITE NAME:	<b>Iron Age defended settlement in Dunterue Wood, 570 metres south of Castle Head, Dunterton</b>		
DESIGNATION:	Scheduled Monument, RPG grade I	LIST ENTRY NUMBER:	1020273
CONDITION:	Generally satisfactory but with significant localised problems	TREND:	Stable
PRINCIPAL VULNERABILITY:	Scrub/tree growth	NEW ENTRY?:	No
OWNER TYPE:	Commercial company	CONTACT:	Andy Crabb 01626 832093

#### PRIORITY CATEGORIES

- A** Immediate risk of further rapid deterioration or loss of fabric; no solution agreed.  
**B** Immediate risk of further rapid deterioration or loss of fabric; solution agreed but not yet implemented.  
**C** Slow decay; no solution agreed.

- D** Slow decay; solution agreed but not yet implemented.  
**E** Under repair or in fair to good repair, but no user identified; or under threat of vacancy with no obvious new user (applicable only to buildings capable of beneficial use).

- F** Repair scheme in progress and (where applicable) end use or user identified; or functionally redundant buildings with new use agreed but not yet implemented.

**NOTE**  
 Last year's priority category is shown in brackets (otherwise, New Entry is noted).

#### ABBREVIATIONS

CA	Conservation Area
LB	Listed Building
LPA	Local Planning Authority
NP	National Park
RPG	Registered Park and Garden
SM	Scheduled Monument
UA	Unitary Authority
WHS	World Heritage Site

SITE NAME:	<b>Bowl barrow 375 metres north east of Higher Eworthy, Germansweek</b>		
DESIGNATION:	Scheduled Monument	LIST ENTRY NUMBER:	1020084
CONDITION:	Generally satisfactory but with significant localised problems	TREND:	Declining
PRINCIPAL VULNERABILITY:	Arable ploughing	NEW ENTRY?:	No
OWNER TYPE:	Private	CONTACT:	Andy Crabb 01626 832093
SITE NAME:	<b>Bowl barrow 620 metres north of Higher Eworthy, Germansweek</b>		
DESIGNATION:	Scheduled Monument	LIST ENTRY NUMBER:	1017971
CONDITION:	Generally unsatisfactory with major localised problems	TREND:	Declining
PRINCIPAL VULNERABILITY:	Animal burrowing - extensive	NEW ENTRY?:	No
OWNER TYPE:	Private	CONTACT:	Andy Crabb 01626 832093
SITE NAME:	<b>Morwellham Quay: transport infrastructure, part of the water control system and a manganese mill, Gulworthy</b>		
DESIGNATION:	Scheduled Monument, 3 LBs, WHS	LIST ENTRY NUMBER:	1021461
CONDITION:	Generally satisfactory but with significant localised problems	TREND:	Stable
PRINCIPAL VULNERABILITY:	Development requiring planning permission	NEW ENTRY?:	No
OWNER TYPE:	Mixed, multiple owners	CONTACT:	Andy Crabb 01626 832093
SITE NAME:	<b>Gawton arsenic mine and flue, Gulworthy / Bere Ferrers</b>		
DESIGNATION:	Scheduled Monument, WHS	LIST ENTRY NUMBER:	1002667
CONDITION:	Extensive significant problems	TREND:	Declining
PRINCIPAL VULNERABILITY:	Vehicle damage/erosion - extensive	NEW ENTRY?:	No
OWNER TYPE:	Private, multiple owners	CONTACT:	Nick Russell 0117 975 0671
SITE NAME:	<b>Round barrow cemetery and beacon at Heathfield, 650 metres west of Moorlands, Lamerton / Milton Abbot / Brentor</b>		
DESIGNATION:	Scheduled Monument	LIST ENTRY NUMBER:	1020075
CONDITION:	Generally unsatisfactory with major localised problems	TREND:	Declining
PRINCIPAL VULNERABILITY:	Plant growth	NEW ENTRY?:	No
OWNER TYPE:	Private, multiple owners	CONTACT:	Andy Crabb 01626 832093
SITE NAME:	<b>Roman forts, marching camps and associated monuments, North Tawton</b>		
DESIGNATION:	Scheduled Monument	LIST ENTRY NUMBER:	1021151
CONDITION:	Generally satisfactory but with significant localised problems	TREND:	Declining
PRINCIPAL VULNERABILITY:	Arable ploughing	NEW ENTRY?:	No
OWNER TYPE:	Private, multiple owners	CONTACT:	Andy Crabb 01626 832093
SITE NAME:	<b>Two bowl barrows 200 metres north east of Newland Cross, North Tawton</b>		
DESIGNATION:	Scheduled Monument	LIST ENTRY NUMBER:	1017131
CONDITION:	Extensive significant problems	TREND:	Declining
PRINCIPAL VULNERABILITY:	Arable ploughing	NEW ENTRY?:	Yes
OWNER TYPE:	Private	CONTACT:	Andy Crabb 01626 832093

## PRIORITY CATEGORIES

- A** Immediate risk of further rapid deterioration or loss of fabric; no solution agreed.  
**B** Immediate risk of further rapid deterioration or loss of fabric; solution agreed but not yet implemented.  
**C** Slow decay; no solution agreed.

- D** Slow decay; solution agreed but not yet implemented.  
**E** Under repair or in fair to good repair, but no user identified; or under threat of vacancy with no obvious new user (applicable only to buildings capable of beneficial use).

- F** Repair scheme in progress and (where applicable) end use or user identified; or functionally redundant buildings with new use agreed but not yet implemented.

**NOTE**  
 Last year's priority category is shown in brackets (otherwise, New Entry is noted).

## ABBREVIATIONS

CA	Conservation Area
LB	Listed Building
LPA	Local Planning Authority
NP	National Park
RPG	Registered Park and Garden
SM	Scheduled Monument
UA	Unitary Authority
WHS	World Heritage Site



SITE NAME:	Guide post at Place Cross, Okehampton Hamlets		
DESIGNATION:	Scheduled Monument	LIST ENTRY NUMBER:	1020069
CONDITION:	Extensive significant problems	TREND:	Declining
PRINCIPAL VULNERABILITY:	Other	NEW ENTRY?:	No
OWNER TYPE:	Local authority	CONTACT:	Andy Crabb 01626 832093

**DORSET****CHRISTCHURCH**

SITE NAME:	Bowl barrow on East Parley Common 610 metres south west of Fir Grove Farm, Hurn		
DESIGNATION:	Scheduled Monument	LIST ENTRY NUMBER:	1016092
CONDITION:	Extensive significant problems	TREND:	Declining
PRINCIPAL VULNERABILITY:	Animal burrowing - extensive	NEW ENTRY?:	No
OWNER TYPE:	Local authority	CONTACT:	Katy Hoskyn 0117 975 1311

SITE NAME:	Two bowl barrows at Gibbet Firs, 950 metres south west and 1080 metres south west of Palmers Ford Works, Hurn		
DESIGNATION:	Scheduled Monument	LIST ENTRY NUMBER:	1016091
CONDITION:	Generally unsatisfactory with major localised problems	TREND:	Declining
PRINCIPAL VULNERABILITY:	Arable clipping	NEW ENTRY?:	No
OWNER TYPE:	Private	CONTACT:	Katy Hoskyn 0117 975 1311

**EAST DORSET**

© Historic England

SITE NAME:	Grotto 250 metres south east of St Giles House, Wimborne St. Giles	Grotto c1751-53, located 250 metres to the south east of the house, at the east end of a winding channel of water running towards the lake. One of several garden buildings situated in the C17 and C18 landscape. The Grotto was subject to a major programme of repair during 2014, under a Natural England Stewardship scheme. External consolidation and much of the internal shell decoration reinstated. A further and final phase of repair to the vault is anticipated.
DESIGNATION:	Listed Building grade II*, RPG grade II*	
CONDITION:	Poor	
OCCUPANCY:	N/A	
PRIORITY CATEGORY:	E (E)	
OWNER TYPE:	Private	
LIST ENTRY NUMBER:	1120131	Contact: Sarah Ball 0117 975 0666

SITE NAME:	Length of deer park bank and ditch at Alderholt, Alderholt		
DESIGNATION:	Scheduled Monument	LIST ENTRY NUMBER:	1002394
CONDITION:	Generally unsatisfactory with major localised problems	TREND:	Declining
PRINCIPAL VULNERABILITY:	Animal burrowing - extensive	NEW ENTRY?:	No
OWNER TYPE:	Mixed, multiple owners	CONTACT:	Katy Hoskyn 0117 975 1311

SITE NAME:	Section of Roman road 150 metres south of Park Farm Cottages, Colehill		
DESIGNATION:	Scheduled Monument	LIST ENTRY NUMBER:	1018028
CONDITION:	Extensive significant problems	TREND:	Unknown
PRINCIPAL VULNERABILITY:	Arable ploughing	NEW ENTRY?:	No
OWNER TYPE:	Private	CONTACT:	Katy Hoskyn 0117 975 1311

**PRIORITY CATEGORIES**

- A** Immediate risk of further rapid deterioration or loss of fabric; no solution agreed.
- B** Immediate risk of further rapid deterioration or loss of fabric; solution agreed but not yet implemented.
- C** Slow decay; no solution agreed.
- D** Slow decay; solution agreed but not yet implemented.
- E** Under repair or in fair to good repair, but no user identified; or under threat of vacancy with no obvious new user (applicable only to buildings capable of beneficial use).
- F** Repair scheme in progress and (where applicable) end use or user identified; or functionally redundant buildings with new use agreed but not yet implemented.

**NOTE**  
Last year's priority category is shown in brackets (otherwise, New Entry is noted).

**ABBREVIATIONS**

CA	Conservation Area
LB	Listed Building
LPA	Local Planning Authority
NP	National Park
RPG	Registered Park and Garden
SM	Scheduled Monument
UA	Unitary Authority
WHS	World Heritage Site

SITE NAME:	<b>Bell barrow 500 metres north east of Beacon Farm, Ferndown Town</b>		
DESIGNATION:	Scheduled Monument	LIST ENTRY NUMBER:	1015995
CONDITION:	Generally unsatisfactory with major localised problems	TREND:	Declining
PRINCIPAL VULNERABILITY:	Animal burrowing - extensive	NEW ENTRY?:	No
OWNER TYPE:	Private	CONTACT:	Katy Hoskyn 0117 975 1311
SITE NAME:	<b>Bell barrow known as Belle Vue Barrow and a bowl barrow 250 metres north east of Hillamsland, Ferndown Town</b>		
DESIGNATION:	Scheduled Monument	LIST ENTRY NUMBER:	1015994
CONDITION:	Generally unsatisfactory with major localised problems	TREND:	Unknown
PRINCIPAL VULNERABILITY:	Scrub/tree growth	NEW ENTRY?:	No
OWNER TYPE:	Mixed, multiple owners	CONTACT:	Katy Hoskyn 0117 975 1311
SITE NAME:	<b>Bowl barrow 250 metres west of Ferndown Upper School, Ferndown Town</b>		
DESIGNATION:	Scheduled Monument	LIST ENTRY NUMBER:	1015791
CONDITION:	Generally unsatisfactory with major localised problems	TREND:	Declining
PRINCIPAL VULNERABILITY:	Deterioration - in need of management	NEW ENTRY?:	No
OWNER TYPE:	Utility	CONTACT:	Katy Hoskyn 0117 975 1311
SITE NAME:	<b>Part of Ackling Dyke (Roman road), including Roman road on Oakley Down, Gussage All Saints / Gussage St. Michael / Pentridge / Wimborne St. Giles</b>		
DESIGNATION:	Scheduled Monument, part in RPG grade II*	LIST ENTRY NUMBER:	1003309
CONDITION:	Extensive significant problems	TREND:	Declining
PRINCIPAL VULNERABILITY:	Arable ploughing	NEW ENTRY?:	No
OWNER TYPE:	Private, multiple owners	CONTACT:	Katy Hoskyn 0117 975 1311
SITE NAME:	<b>Barrow on Parsonage Hill, Gussage St. Michael</b>		
DESIGNATION:	Scheduled Monument	LIST ENTRY NUMBER:	1002783
CONDITION:	Extensive significant problems	TREND:	Declining
PRINCIPAL VULNERABILITY:	Arable ploughing	NEW ENTRY?:	No
OWNER TYPE:	Commercial company	CONTACT:	Katy Hoskyn 0117 975 1311
SITE NAME:	<b>Long mound 1500 yards (1370 metres) east of Higher Farm, Gussage St. Michael</b>		
DESIGNATION:	Scheduled Monument	LIST ENTRY NUMBER:	1002784
CONDITION:	Generally satisfactory but with significant localised problems	TREND:	Declining
PRINCIPAL VULNERABILITY:	Arable ploughing	NEW ENTRY?:	No
OWNER TYPE:	Commercial company	CONTACT:	Katy Hoskyn 0117 975 1311
SITE NAME:	<b>Two barrows near Ackling Dyke, Gussage St. Michael</b>		
DESIGNATION:	Scheduled Monument	LIST ENTRY NUMBER:	1002786
CONDITION:	Extensive significant problems	TREND:	Declining
PRINCIPAL VULNERABILITY:	Arable ploughing	NEW ENTRY?:	No
OWNER TYPE:	Private	CONTACT:	Katy Hoskyn 0117 975 1311

**PRIORITY CATEGORIES**

- A** Immediate risk of further rapid deterioration or loss of fabric; no solution agreed.  
**B** Immediate risk of further rapid deterioration or loss of fabric; solution agreed but not yet implemented.  
**C** Slow decay; no solution agreed.

- D** Slow decay; solution agreed but not yet implemented.  
**E** Under repair or in fair to good repair, but no user identified; or under threat of vacancy with no obvious new user (applicable only to buildings capable of beneficial use).

- F** Repair scheme in progress and (where applicable) end use or user identified; or functionally redundant buildings with new use agreed but not yet implemented.

**NOTE**  
 Last year's priority category is shown in brackets (otherwise, New Entry is noted).

**ABBREVIATIONS**

CA	Conservation Area
LB	Listed Building
LPA	Local Planning Authority
NP	National Park
RPG	Registered Park and Garden
SM	Scheduled Monument
UA	Unitary Authority
WHS	World Heritage Site

SITE NAME:	<b>Two long barrows on Gussage Hill, Gussage St. Michael</b>		
DESIGNATION:	Scheduled Monument	LIST ENTRY NUMBER:	1002707
CONDITION:	Generally satisfactory but with significant localised problems	TREND:	Declining
PRINCIPAL VULNERABILITY:	Arable clipping	NEW ENTRY?:	No
OWNER TYPE:	Commercial company	CONTACT:	Katy Hoskyn 0117 975 1311

SITE NAME:	<b>Two round barrows on Gussage Down, Gussage St. Michael</b>		
DESIGNATION:	Scheduled Monument	LIST ENTRY NUMBER:	1002741
CONDITION:	Extensive significant problems	TREND:	Declining
PRINCIPAL VULNERABILITY:	Arable ploughing	NEW ENTRY?:	No
OWNER TYPE:	Private	CONTACT:	Katy Hoskyn 0117 975 1311

SITE NAME:	<b>Earthworks on Gussage Down, Gussage St. Michael / Sixpenny Handley</b>		
DESIGNATION:	Scheduled Monument	LIST ENTRY NUMBER:	1002740
CONDITION:	Extensive significant problems	TREND:	Declining
PRINCIPAL VULNERABILITY:	Arable ploughing	NEW ENTRY?:	No
OWNER TYPE:	Mixed, multiple owners	CONTACT:	Katy Hoskyn 0117 975 1311

SITE NAME:	<b>Round barrows near Thickthorn Farm, Gussage St. Michael / Tarrant Hinton</b>		
DESIGNATION:	Scheduled Monument	LIST ENTRY NUMBER:	1002816
CONDITION:	Extensive significant problems	TREND:	Declining
PRINCIPAL VULNERABILITY:	Arable ploughing	NEW ENTRY?:	No
OWNER TYPE:	Mixed, multiple owners	CONTACT:	Katy Hoskyn 0117 975 1311

SITE NAME:	<b>Round barrow north west of High Lea Farm, Hinton Martell</b>		
DESIGNATION:	Scheduled Monument	LIST ENTRY NUMBER:	1004552
CONDITION:	Extensive significant problems	TREND:	Declining
PRINCIPAL VULNERABILITY:	Arable ploughing	NEW ENTRY?:	No
OWNER TYPE:	Private	CONTACT:	Katy Hoskyn 0117 975 1311

SITE NAME:	<b>Bowl barrow cemetery and a cross dyke on Horton Common 800 metres south of Bridge Farm, Horton</b>		
DESIGNATION:	Scheduled Monument	LIST ENTRY NUMBER:	1018411
CONDITION:	Generally unsatisfactory with major localised problems	TREND:	Unknown
PRINCIPAL VULNERABILITY:	Scrub/tree growth	NEW ENTRY?:	No
OWNER TYPE:	Private	CONTACT:	Katy Hoskyn 0117 975 1311

SITE NAME:	<b>Bowl barrow 250 metres north west of Veiny Cheese Pond, Long Crichel</b>		
DESIGNATION:	Scheduled Monument	LIST ENTRY NUMBER:	1015191
CONDITION:	Extensive significant problems	TREND:	Declining
PRINCIPAL VULNERABILITY:	Arable ploughing	NEW ENTRY?:	No
OWNER TYPE:	Private	CONTACT:	Katy Hoskyn 0117 975 1311

SITE NAME:	<b>Two bowl barrows 165 metres west of Veiny Cheese Pond, Long Crichel</b>		
DESIGNATION:	Scheduled Monument	LIST ENTRY NUMBER:	1015785
CONDITION:	Extensive significant problems	TREND:	Declining
PRINCIPAL VULNERABILITY:	Arable ploughing	NEW ENTRY?:	No
OWNER TYPE:	Private	CONTACT:	Katy Hoskyn 0117 975 1311

**PRIORITY CATEGORIES**

- A** Immediate risk of further rapid deterioration or loss of fabric; no solution agreed.  
**B** Immediate risk of further rapid deterioration or loss of fabric; solution agreed but not yet implemented.  
**C** Slow decay; no solution agreed.

- D** Slow decay; solution agreed but not yet implemented.  
**E** Under repair or in fair to good repair, but no user identified; or under threat of vacancy with no obvious new user (applicable only to buildings capable of beneficial use).

- F** Repair scheme in progress and (where applicable) end use or user identified; or functionally redundant buildings with new use agreed but not yet implemented.

**NOTE**  
 Last year's priority category is shown in brackets (otherwise, New Entry is noted).

**ABBREVIATIONS**

CA	Conservation Area
LB	Listed Building
LPA	Local Planning Authority
NP	National Park
RPG	Registered Park and Garden
SM	Scheduled Monument
UA	Unitary Authority
WHS	World Heritage Site

SITE NAME:	Disc barrow and a bowl barrow 640 metres south west of Veiny Cheese Pond, Long Crichel / Tarrant Launceston		
DESIGNATION:	Scheduled Monument	LIST ENTRY NUMBER:	1020444
CONDITION:	Extensive significant problems	TREND:	Declining
PRINCIPAL VULNERABILITY:	Arable ploughing	NEW ENTRY?:	No
OWNER TYPE:	Private	CONTACT:	Katy Hoskyn 0117 975 1311
SITE NAME:	Bradford Barrow, Pamphill		
DESIGNATION:	Scheduled Monument	LIST ENTRY NUMBER:	1002713
CONDITION:	Generally unsatisfactory with major localised problems	TREND:	Declining
PRINCIPAL VULNERABILITY:	Animal burrowing - extensive	NEW ENTRY?:	No
OWNER TYPE:	Private	CONTACT:	Katy Hoskyn 0117 975 1311
SITE NAME:	Celtic fields on Pentridge Down, Pentridge		
DESIGNATION:	Scheduled Monument	LIST ENTRY NUMBER:	1002796
CONDITION:	Generally unsatisfactory with major localised problems	TREND:	Declining
PRINCIPAL VULNERABILITY:	Arable clipping	NEW ENTRY?:	No
OWNER TYPE:	Private	CONTACT:	Katy Hoskyn 0117 975 1311
SITE NAME:	Long barrows and group of round barrows on Bokerley Down, Pentridge		
DESIGNATION:	Scheduled Monument	LIST ENTRY NUMBER:	1002722
CONDITION:	Extensive significant problems	TREND:	Declining
PRINCIPAL VULNERABILITY:	Arable ploughing	NEW ENTRY?:	No
OWNER TYPE:	Private	CONTACT:	Katy Hoskyn 0117 975 1311
SITE NAME:	Part of Dorset Cursus, Pentridge / Wimborne St. Giles		
DESIGNATION:	Scheduled Monument	LIST ENTRY NUMBER:	1003222
CONDITION:	Extensive significant problems	TREND:	Declining
PRINCIPAL VULNERABILITY:	Arable ploughing	NEW ENTRY?:	No
OWNER TYPE:	Private	CONTACT:	Katy Hoskyn 0117 975 1311
SITE NAME:	Camp in Mistlebury Wood, Sixpenny Handley		
DESIGNATION:	Scheduled Monument	LIST ENTRY NUMBER:	1002455
CONDITION:	Generally unsatisfactory with major localised problems	TREND:	Declining
PRINCIPAL VULNERABILITY:	Animal burrowing - extensive	NEW ENTRY?:	No
OWNER TYPE:	Charity (non-heritage)	CONTACT:	Katy Hoskyn 0117 975 1311
SITE NAME:	Enclosure south of Humby's Stock Coppice, Sixpenny Handley		
DESIGNATION:	Scheduled Monument	LIST ENTRY NUMBER:	1005575
CONDITION:	Extensive significant problems	TREND:	Declining
PRINCIPAL VULNERABILITY:	Arable ploughing	NEW ENTRY?:	No
OWNER TYPE:	Commercial company	CONTACT:	Katy Hoskyn 0117 975 1311

## PRIORITY CATEGORIES

- A** Immediate risk of further rapid deterioration or loss of fabric; no solution agreed.
- B** Immediate risk of further rapid deterioration or loss of fabric; solution agreed but not yet implemented.
- C** Slow decay; no solution agreed.
- D** Slow decay; solution agreed but not yet implemented.
- E** Under repair or in fair to good repair, but no user identified; or under threat of vacancy with no obvious new user (applicable only to buildings capable of beneficial use).
- F** Repair scheme in progress and (where applicable) end use or user identified; or functionally redundant buildings with new use agreed but not yet implemented.

**NOTE**  
Last year's priority category is shown in brackets (otherwise, New Entry is noted).

## ABBREVIATIONS

CA	Conservation Area
LB	Listed Building
LPA	Local Planning Authority
NP	National Park
RPG	Registered Park and Garden
SM	Scheduled Monument
UA	Unitary Authority
WHS	World Heritage Site

SITE NAME:	Three bowl barrows in Avon Heath Country Park, two 620 metres and one 700 metres north west of Matcham's House, St. Leonards and St. Ives		
DESIGNATION:	Scheduled Monument	LIST ENTRY NUMBER:	1016095
CONDITION:	Generally unsatisfactory with major localised problems	TREND:	Improving
PRINCIPAL VULNERABILITY:	Scrub/tree growth	NEW ENTRY?:	No
OWNER TYPE:	Local authority	CONTACT:	Katy Hoskyn 0117 975 1311
SITE NAME:	Stephen's Castle, a bowl barrow 720 metres east of Eastworth Farm, Verwood		
DESIGNATION:	Scheduled Monument	LIST ENTRY NUMBER:	1021148
CONDITION:	Generally satisfactory but with significant localised problems	TREND:	Improving
PRINCIPAL VULNERABILITY:	Scrub/tree growth	NEW ENTRY?:	No
OWNER TYPE:	Local authority	CONTACT:	Katy Hoskyn 0117 975 1311
SITE NAME:	Parley Barrow, a bowl barrow on the corner of Ellesfield Drive and Druid's Close, West Parley		
DESIGNATION:	Scheduled Monument	LIST ENTRY NUMBER:	1015792
CONDITION:	Generally unsatisfactory with major localised problems	TREND:	Declining
PRINCIPAL VULNERABILITY:	Animal burrowing - extensive	NEW ENTRY?:	No
OWNER TYPE:	Private, multiple owners	CONTACT:	Katy Hoskyn 0117 975 1311
SITE NAME:	Two round barrows south of Cranborne Farm, Wimborne St. Giles		
DESIGNATION:	Scheduled Monument	LIST ENTRY NUMBER:	1002459
CONDITION:	Generally unsatisfactory with major localised problems	TREND:	Declining
PRINCIPAL VULNERABILITY:	Arable clipping	NEW ENTRY?:	No
OWNER TYPE:	Private	CONTACT:	Katy Hoskyn 0117 975 1311
SITE NAME:	Barrows in and near St Giles Park, Wimborne St. Giles / Edmondsham		
DESIGNATION:	Scheduled Monument, part in RPG grade II*	LIST ENTRY NUMBER:	1002782
CONDITION:	Generally satisfactory but with significant localised problems	TREND:	Declining
PRINCIPAL VULNERABILITY:	Animal burrowing - extensive	NEW ENTRY?:	No
OWNER TYPE:	Private	CONTACT:	Katy Hoskyn 0117 975 1311
SITE NAME:	Barrows in and near The Drive Plantation, Wimborne St. Giles / Gussage All Saints		
DESIGNATION:	Scheduled Monument, part in RPG grade II*	LIST ENTRY NUMBER:	1002788
CONDITION:	Extensive significant problems	TREND:	Declining
PRINCIPAL VULNERABILITY:	Arable ploughing	NEW ENTRY?:	No
OWNER TYPE:	Private	CONTACT:	Katy Hoskyn 0117 975 1311
SITE NAME:	Barrows in Salisbury Plantation, Wimborne St. Giles / Pentridge		
DESIGNATION:	Scheduled Monument	LIST ENTRY NUMBER:	1002817
CONDITION:	Generally unsatisfactory with major localised problems	TREND:	Declining
PRINCIPAL VULNERABILITY:	Arable clipping	NEW ENTRY?:	No
OWNER TYPE:	Private	CONTACT:	Katy Hoskyn 0117 975 1311

## PRIORITY CATEGORIES

- A** Immediate risk of further rapid deterioration or loss of fabric; no solution agreed.  
**B** Immediate risk of further rapid deterioration or loss of fabric; solution agreed but not yet implemented.  
**C** Slow decay; no solution agreed.

- D** Slow decay; solution agreed but not yet implemented.  
**E** Under repair or in fair to good repair, but no user identified; or under threat of vacancy with no obvious new user (applicable only to buildings capable of beneficial use).

- F** Repair scheme in progress and (where applicable) end use or user identified; or functionally redundant buildings with new use agreed but not yet implemented.

**NOTE**  
 Last year's priority category is shown in brackets (otherwise, New Entry is noted).

## ABBREVIATIONS

CA	Conservation Area
LB	Listed Building
LPA	Local Planning Authority
NP	National Park
RPG	Registered Park and Garden
SM	Scheduled Monument
UA	Unitary Authority
WHS	World Heritage Site

SITE NAME:	Group of henge monuments, an associated group of round barrows, a Saxon cemetery and a Norman church at Knowlton, Woodlands		
DESIGNATION:	Scheduled Monument, LB grade II*	LIST ENTRY NUMBER:	1020580
CONDITION:	Extensive significant problems	TREND:	Declining
PRINCIPAL VULNERABILITY:	Arable ploughing	NEW ENTRY?:	No
OWNER TYPE:	Mixed, multiple owners	CONTACT:	Katy Hoskyn 0117 975 1311

SITE NAME:	Round barrow cemetery south of New Barn Farm, associated with the Knowlton Circles, Woodlands		
DESIGNATION:	Scheduled Monument	LIST ENTRY NUMBER:	1020582
CONDITION:	Extensive significant problems	TREND:	Declining
PRINCIPAL VULNERABILITY:	Arable ploughing	NEW ENTRY?:	No
OWNER TYPE:	Private, multiple owners	CONTACT:	Katy Hoskyn 0117 975 1311

## NORTH DORSET



© Historic England

SITE NAME:	Abbey Church of St Mary, St Sansom and St Branwalader, Milton Abbas
DESIGNATION:	Listed Building grade I, RPG grade II*
CONDITION:	Poor
OCCUPANCY:	Occupied/in use
PRIORITY CATEGORY:	E (D)
OWNER TYPE:	Religious organisation
LIST ENTRY NUMBER:	1304822

Formerly church of a Benedictine abbey now used as a school chapel. Mainly C14, upper part of tower and north transept C15. Restored c1790 by J Wyatt and 1865 by Sir Gilbert Scott. Walls of stone and flint with ashlar dressings. Nave and aisles not rebuilt after fire in C14. Repairs to roofs, windows and drainage carried out in 2016 with Viridor funding. Further grant from Viridor has enabled the completion of works to the floors. A Heritage Lottery Fund 'Great Stare Project' grant has been offered to carry out remaining urgent high level repairs. Work is due to start by the end of 2018.

Contact: Sarah Ball 0117 975 0666



© Historic England

SITE NAME:	Sturminster Newton Castle, Sturminster Newton
DESIGNATION:	Scheduled Monument and Listed Building grade II*
CONDITION:	Very bad
OCCUPANCY:	N/A
PRIORITY CATEGORY:	A (A)
OWNER TYPE:	Private
LIST ENTRY NUMBER:	1002719 and 1324461

Ruins of C14 stone built manor house within Sturminster Newton Castle, a probable Iron Age promontory fort overlooking the River Stour. Upstanding remains are in a very precarious position and a considerable amount of consolidation work is urgently required to avoid significant areas of collapse. Historic England architectural survey team has recorded the structure. The site is up for sale and we hope to engage in discussions with the new owner as soon as possible to discuss the most urgent works.

Contact: Katy Hoskyn 0117 975 1311



© Historic England

SITE NAME:	Barn and outbuilding range, Tarrant Abbey Farm, Tarrant Crawford
DESIGNATION:	Scheduled Monument and Listed Building grade II*
CONDITION:	Very bad
OCCUPANCY:	N/A
PRIORITY CATEGORY:	C (C)
OWNER TYPE:	Private, multiple owners
LIST ENTRY NUMBER:	1002715 and 1110841

C15 barn with C18 outbuildings and alterations. No longer in agricultural use. Works have been undertaken to support the structure but deterioration is on-going and part of the roof has collapsed.

Contact: Nick Croxson 07795 665645

## PRIORITY CATEGORIES

- A** Immediate risk of further rapid deterioration or loss of fabric; no solution agreed.
- B** Immediate risk of further rapid deterioration or loss of fabric; solution agreed but not yet implemented.
- C** Slow decay; no solution agreed.
- D** Slow decay; solution agreed but not yet implemented.
- E** Under repair or in fair to good repair, but no user identified; or under threat of vacancy with no obvious new user (applicable only to buildings capable of beneficial use).
- F** Repair scheme in progress and (where applicable) end use or user identified; or functionally redundant buildings with new use agreed but not yet implemented.

**NOTE**  
Last year's priority category is shown in brackets (otherwise, New Entry is noted).

## ABBREVIATIONS

CA	Conservation Area
LB	Listed Building
LPA	Local Planning Authority
NP	National Park
RPG	Registered Park and Garden
SM	Scheduled Monument
UA	Unitary Authority
WHS	World Heritage Site



© Historic England

SITE NAME:	<b>Manor Farm barn, Winterborne Clenston</b>
DESIGNATION:	Listed Building grade I
CONDITION:	Very bad
OCCUPANCY:	N/A
PRIORITY CATEGORY:	C (New entry)
OWNER TYPE:	Mixed, multiple owners
LIST ENTRY NUMBER:	1110166

Huge late C16 tith barn part used for storage. The hammerbeam roof may have been reused from a monastic building at Milton Abbey. Partial roof collapse resulted in Historic England funding the erection of scaffolding as a temporary roof support. These repair works were completed in 2008, but there has been no further progress and the building is slowly deteriorating.

Contact: Sarah Ball 0117 975 0666



© Marcus Chantrey, Benjamin Beauchamp Architects

SITE NAME:	<b>Church of St Peter and St Paul, Market Place, Blandford Forum</b>
DESIGNATION:	Listed Place of Worship grade I
CONDITION:	Poor
PRIORITY CATEGORY:	A (D)
OWNER TYPE:	Religious organisation
LIST ENTRY NUMBER:	1251913

This church is a prime example of Georgian church architecture outside London. It was rebuilt after a fire between 1732 and 1739 to designs by John and William Bastard. The external stonework is in poor condition and there is water ingress to the interior causing damage to the plaster work. The tower and cupola were repaired in 2016 with a Heritage Lottery Fund Grant for Places of Worship. A recent request for a further grant to carry out works to the roof, plasterwork and masonry has been rejected.

Contact: Sarah Ball 0117 975 0666

SITE NAME:	<b>Linear boundary 870 metres south west of Spring Farm, Ashmore</b>		
DESIGNATION:	Scheduled Monument	LIST ENTRY NUMBER:	1020729
CONDITION:	Extensive significant problems	TREND:	Declining
PRINCIPAL VULNERABILITY:	Arable ploughing	NEW ENTRY?:	No
OWNER TYPE:	Private	CONTACT:	Nick Croxson 07795 665645

SITE NAME:	<b>Linear boundary and section of Roman road, 550 metres south east of Ashmore Farm, Ashmore / Tollard Royal</b>		
DESIGNATION:	Scheduled Monument	LIST ENTRY NUMBER:	1020728
CONDITION:	Extensive significant problems	TREND:	Declining
PRINCIPAL VULNERABILITY:	Arable ploughing	NEW ENTRY?:	No
OWNER TYPE:	Private, multiple owners	CONTACT:	Nick Croxson 07795 665645

SITE NAME:	<b>St Leonard's Chapel, Blandford Forum</b>		
DESIGNATION:	Scheduled Monument, LB grade II	LIST ENTRY NUMBER:	1002726
CONDITION:	Generally satisfactory but with significant localised problems	TREND:	Declining
PRINCIPAL VULNERABILITY:	Deterioration - in need of management	NEW ENTRY?:	No
OWNER TYPE:	Local authority	CONTACT:	Nick Croxson 07795 665645

SITE NAME:	<b>Field system in Old Park, Bryanston</b>		
DESIGNATION:	Scheduled Monument	LIST ENTRY NUMBER:	1002427
CONDITION:	Extensive significant problems	TREND:	Declining
PRINCIPAL VULNERABILITY:	Arable ploughing	NEW ENTRY?:	No
OWNER TYPE:	Crown	CONTACT:	Nick Croxson 07795 665645

SITE NAME:	<b>Bowl barrow 350 metres south of Gorcombe Farm, Charlton Marshall</b>		
DESIGNATION:	Scheduled Monument	LIST ENTRY NUMBER:	1014848
CONDITION:	Extensive significant problems	TREND:	Declining
PRINCIPAL VULNERABILITY:	Arable ploughing	NEW ENTRY?:	No
OWNER TYPE:	Private	CONTACT:	Nick Croxson 07795 665645

#### PRIORITY CATEGORIES

- A** Immediate risk of further rapid deterioration or loss of fabric; no solution agreed.  
**B** Immediate risk of further rapid deterioration or loss of fabric; solution agreed but not yet implemented.  
**C** Slow decay; no solution agreed.

- D** Slow decay; solution agreed but not yet implemented.  
**E** Under repair or in fair to good repair, but no user identified; or under threat of vacancy with no obvious new user (applicable only to buildings capable of beneficial use).

- F** Repair scheme in progress and (where applicable) end use or user identified; or functionally redundant buildings with new use agreed but not yet implemented.

**NOTE**  
 Last year's priority category is shown in brackets (otherwise, New Entry is noted).

#### ABBREVIATIONS

CA	Conservation Area
LB	Listed Building
LPA	Local Planning Authority
NP	National Park
RPG	Registered Park and Garden
SM	Scheduled Monument
UA	Unitary Authority
WHS	World Heritage Site



SITE NAME:	<b>Bowl barrow 500 metres south west of Gorcombe Farm, Charlton Marshall</b>		
DESIGNATION:	Scheduled Monument	LIST ENTRY NUMBER:	1014847
CONDITION:	Extensive significant problems	TREND:	Declining
PRINCIPAL VULNERABILITY:	Arable ploughing	NEW ENTRY?:	No
OWNER TYPE:	Private	CONTACT:	Nick Croxson 07795 665645
SITE NAME:	<b>Bowl barrow 650 metres south west of Gorcombe Farm, Charlton Marshall</b>		
DESIGNATION:	Scheduled Monument	LIST ENTRY NUMBER:	1014849
CONDITION:	Extensive significant problems	TREND:	Declining
PRINCIPAL VULNERABILITY:	Arable ploughing	NEW ENTRY?:	No
OWNER TYPE:	Private	CONTACT:	Nick Croxson 07795 665645
SITE NAME:	<b>Bowl barrow 1020 metres south east of Charisworth Cottages, Charlton Marshall</b>		
DESIGNATION:	Scheduled Monument	LIST ENTRY NUMBER:	1014846
CONDITION:	Generally unsatisfactory with major localised problems	TREND:	Declining
PRINCIPAL VULNERABILITY:	Arable clipping	NEW ENTRY?:	No
OWNER TYPE:	Private	CONTACT:	Nick Croxson 07795 665645
SITE NAME:	<b>Long barrow 360 metres SSW of Chettle House, Chettle</b>		
DESIGNATION:	Scheduled Monument	LIST ENTRY NUMBER:	1013792
CONDITION:	Generally unsatisfactory with major localised problems	TREND:	Declining
PRINCIPAL VULNERABILITY:	Arable clipping	NEW ENTRY?:	No
OWNER TYPE:	Private	CONTACT:	Nick Croxson 07795 665645
SITE NAME:	<b>Three bowl barrows 380 metres west of West End Barn, Dewlish / Milborne St. Andrew</b>		
DESIGNATION:	Scheduled Monument	LIST ENTRY NUMBER:	1015031
CONDITION:	Extensive significant problems	TREND:	Declining
PRINCIPAL VULNERABILITY:	Arable ploughing	NEW ENTRY?:	No
OWNER TYPE:	Private	CONTACT:	Nick Croxson 07795 665645
SITE NAME:	<b>Causewayed camp on Hambleton Hill, Iwerne Courtney or Shroton / Child Okeford / Hanford</b>		
DESIGNATION:	Scheduled Monument	LIST ENTRY NUMBER:	1002767
CONDITION:	Extensive significant problems	TREND:	Declining
PRINCIPAL VULNERABILITY:	Arable ploughing	NEW ENTRY?:	No
OWNER TYPE:	Mixed, multiple owners	CONTACT:	Nick Croxson 07795 665645
SITE NAME:	<b>Bowl barrow known as Folly Barrow, Iwerne Minster</b>		
DESIGNATION:	Scheduled Monument	LIST ENTRY NUMBER:	1020030
CONDITION:	Generally unsatisfactory with major localised problems	TREND:	Declining
PRINCIPAL VULNERABILITY:	Scrub/tree growth	NEW ENTRY?:	No
OWNER TYPE:	Commercial company	CONTACT:	Nick Croxson 07795 665645
SITE NAME:	<b>Two bowl barrows 350 metres south west of Keeper's Lodge, south east of Bareden Down, Iwerne Minster</b>		
DESIGNATION:	Scheduled Monument	LIST ENTRY NUMBER:	1013745
CONDITION:	Extensive significant problems	TREND:	Declining
PRINCIPAL VULNERABILITY:	Arable ploughing	NEW ENTRY?:	No
OWNER TYPE:	Private	CONTACT:	Nick Croxson 07795 665645

**PRIORITY CATEGORIES**

- A** Immediate risk of further rapid deterioration or loss of fabric; no solution agreed.  
**B** Immediate risk of further rapid deterioration or loss of fabric; solution agreed but not yet implemented.  
**C** Slow decay; no solution agreed.

- D** Slow decay; solution agreed but not yet implemented.  
**E** Under repair or in fair to good repair, but no user identified; or under threat of vacancy with no obvious new user (applicable only to buildings capable of beneficial use).

- F** Repair scheme in progress and (where applicable) end use or user identified; or functionally redundant buildings with new use agreed but not yet implemented.

**NOTE**  
 Last year's priority category is shown in brackets (otherwise, New Entry is noted).

**ABBREVIATIONS**

CA	Conservation Area
LB	Listed Building
LPA	Local Planning Authority
NP	National Park
RPG	Registered Park and Garden
SM	Scheduled Monument
UA	Unitary Authority
WHS	World Heritage Site

SITE NAME:	<b>Bowl barrow 70 metres south east of West End Barn, Milborne St. Andrew</b>		
DESIGNATION:	Scheduled Monument	LIST ENTRY NUMBER:	1014854
CONDITION:	Extensive significant problems	TREND:	Declining
PRINCIPAL VULNERABILITY:	Arable ploughing	NEW ENTRY?:	No
OWNER TYPE:	Private	CONTACT:	Nick Croxson 07795 665645

SITE NAME:	<b>Bowl barrow 480 metres south east of West End Barn, Milborne St. Andrew</b>		
DESIGNATION:	Scheduled Monument	LIST ENTRY NUMBER:	1014855
CONDITION:	Extensive significant problems	TREND:	Declining
PRINCIPAL VULNERABILITY:	Arable ploughing	NEW ENTRY?:	No
OWNER TYPE:	Private, multiple owners	CONTACT:	Nick Croxson 07795 665645

SITE NAME:	<b>Three bowl barrows on Milborne Down 520 metres and 585 metres north east of obelisk on Weatherby Castle hillfort, Milborne St. Andrew</b>		
DESIGNATION:	Scheduled Monument	LIST ENTRY NUMBER:	1019364
CONDITION:	Extensive significant problems	TREND:	Declining
PRINCIPAL VULNERABILITY:	Arable ploughing	NEW ENTRY?:	No
OWNER TYPE:	Private	CONTACT:	Nick Croxson 07795 665645

SITE NAME:	<b>Two bowl barrows and two ring ditches 450 metres north west of Haywards Farm, Milborne St. Andrew</b>		
DESIGNATION:	Scheduled Monument	LIST ENTRY NUMBER:	1019365
CONDITION:	Extensive significant problems	TREND:	Declining
PRINCIPAL VULNERABILITY:	Arable ploughing	NEW ENTRY?:	No
OWNER TYPE:	Private	CONTACT:	Nick Croxson 07795 665645

SITE NAME:	<b>Weatherby Castle, an Iron Age hillfort 1020 metres north west of Ashley Barn Farm, Milborne St. Andrew</b>		
DESIGNATION:	Scheduled Monument, LB grade II	LIST ENTRY NUMBER:	1019360
CONDITION:	Generally unsatisfactory with major localised problems	TREND:	Declining
PRINCIPAL VULNERABILITY:	Scrub/tree growth	NEW ENTRY?:	No
OWNER TYPE:	Commercial company	CONTACT:	Nick Croxson 07795 665645

SITE NAME:	<b>Stable Barrow 230 metres NNE of Frogmore Farm, Milborne St. Andrew / Milton Abbas</b>		
DESIGNATION:	Scheduled Monument	LIST ENTRY NUMBER:	1014761
CONDITION:	Generally unsatisfactory with major localised problems	TREND:	Declining
PRINCIPAL VULNERABILITY:	Arable ploughing	NEW ENTRY?:	No
OWNER TYPE:	Private, multiple owners	CONTACT:	Nick Croxson 07795 665645

SITE NAME:	<b>King's Court Palace moated site, Motcombe</b>		
DESIGNATION:	Scheduled Monument	LIST ENTRY NUMBER:	1017276
CONDITION:	Generally satisfactory but with minor localised problems	TREND:	Declining
PRINCIPAL VULNERABILITY:	Development requiring planning permission	NEW ENTRY?:	Yes
OWNER TYPE:	Private	CONTACT:	Hugh Beamish 0117 975 0726

## PRIORITY CATEGORIES

- A** Immediate risk of further rapid deterioration or loss of fabric; no solution agreed.  
**B** Immediate risk of further rapid deterioration or loss of fabric; solution agreed but not yet implemented.  
**C** Slow decay; no solution agreed.

- D** Slow decay; solution agreed but not yet implemented.  
**E** Under repair or in fair to good repair, but no user identified; or under threat of vacancy with no obvious new user (applicable only to buildings capable of beneficial use).

- F** Repair scheme in progress and (where applicable) end use or user identified; or functionally redundant buildings with new use agreed but not yet implemented.

**NOTE**  
 Last year's priority category is shown in brackets (otherwise, New Entry is noted).

## ABBREVIATIONS

CA	Conservation Area
LB	Listed Building
LPA	Local Planning Authority
NP	National Park
RPG	Registered Park and Garden
SM	Scheduled Monument
UA	Unitary Authority
WHS	World Heritage Site

SITE NAME:	<b>Enclosure south of Pimperne Down, Pimperne</b>		
DESIGNATION:	Scheduled Monument	LIST ENTRY NUMBER:	1002860
CONDITION:	Extensive significant problems	TREND:	Declining
PRINCIPAL VULNERABILITY:	Arable ploughing	NEW ENTRY?:	No
OWNER TYPE:	Commercial company	CONTACT:	Nick Croxson 07795 665645
SITE NAME:	<b>Castle Hill, Shaftesbury</b>		
DESIGNATION:	Scheduled Monument	LIST ENTRY NUMBER:	1002724
CONDITION:	Generally unsatisfactory with major localised problems	TREND:	Declining
PRINCIPAL VULNERABILITY:	Scrub/tree growth	NEW ENTRY?:	No
OWNER TYPE:	Local authority	CONTACT:	Nick Croxson 07795 665645
SITE NAME:	<b>Crawford Castle (or Spetisbury Rings), Spetisbury</b>		
DESIGNATION:	Scheduled Monument	LIST ENTRY NUMBER:	1004563
CONDITION:	Generally satisfactory but with significant localised problems	TREND:	Declining
PRINCIPAL VULNERABILITY:	Animal burrowing - extensive	NEW ENTRY?:	No
OWNER TYPE:	Private	CONTACT:	Nick Croxson 07795 665645
SITE NAME:	<b>Hod Hill camp and Lydsbury Rings, Stourpaine / Hanford</b>		
DESIGNATION:	Scheduled Monument	LIST ENTRY NUMBER:	1002678
CONDITION:	Generally unsatisfactory with major localised problems	TREND:	Declining
PRINCIPAL VULNERABILITY:	Scrub/tree growth	NEW ENTRY?:	No
OWNER TYPE:	Charity (heritage)	CONTACT:	Keith Miller 0117 975 0670
SITE NAME:	<b>Slight univallate hillfort 850 metres north east of Busseys Stool Farm, Tarrant Gunville</b>		
DESIGNATION:	Scheduled Monument	LIST ENTRY NUMBER:	1020611
CONDITION:	Generally satisfactory but with significant localised problems	TREND:	Declining
PRINCIPAL VULNERABILITY:	Animal burrowing - moderate	NEW ENTRY?:	No
OWNER TYPE:	Private	CONTACT:	Nick Croxson 07795 665645
SITE NAME:	<b>Bowl barrow 200 metres south east of Pimperne Long Barrow, Tarrant Hinton</b>		
DESIGNATION:	Scheduled Monument	LIST ENTRY NUMBER:	1013794
CONDITION:	Generally unsatisfactory with major localised problems	TREND:	Declining
PRINCIPAL VULNERABILITY:	Arable clipping	NEW ENTRY?:	No
OWNER TYPE:	Private	CONTACT:	Nick Croxson 07795 665645
SITE NAME:	<b>Prehistoric habitation site between north and south Hinton Downs, Tarrant Hinton</b>		
DESIGNATION:	Scheduled Monument	LIST ENTRY NUMBER:	1003235
CONDITION:	Extensive significant problems	TREND:	Declining
PRINCIPAL VULNERABILITY:	Arable ploughing	NEW ENTRY?:	No
OWNER TYPE:	Private	CONTACT:	Nick Croxson 07795 665645

**PRIORITY CATEGORIES**

- A** Immediate risk of further rapid deterioration or loss of fabric; no solution agreed.
- B** Immediate risk of further rapid deterioration or loss of fabric; solution agreed but not yet implemented.
- C** Slow decay; no solution agreed.
- D** Slow decay; solution agreed but not yet implemented.
- E** Under repair or in fair to good repair, but no user identified; or under threat of vacancy with no obvious new user (applicable only to buildings capable of beneficial use).
- F** Repair scheme in progress and (where applicable) end use or user identified; or functionally redundant buildings with new use agreed but not yet implemented.

**NOTE**  
Last year's priority category is shown in brackets (otherwise, New Entry is noted).

**ABBREVIATIONS**

CA	Conservation Area
LB	Listed Building
LPA	Local Planning Authority
NP	National Park
RPG	Registered Park and Garden
SM	Scheduled Monument
UA	Unitary Authority
WHS	World Heritage Site

SITE NAME:	<b>Roman villa on Little Barton Hill, Tarrant Hinton / Tarrant Gunville</b>		
DESIGNATION:	Scheduled Monument	LIST ENTRY NUMBER:	1002424
CONDITION:	Extensive significant problems	TREND:	Declining
PRINCIPAL VULNERABILITY:	Arable ploughing	NEW ENTRY?:	No
OWNER TYPE:	Private	CONTACT:	Nick Croxson 07795 665645

SITE NAME:	<b>Bowl barrow 350 metres south west of Buzbury Rings, Tarrant Keyneston</b>		
DESIGNATION:	Scheduled Monument	LIST ENTRY NUMBER:	1013789
CONDITION:	Extensive significant problems	TREND:	Declining
PRINCIPAL VULNERABILITY:	Arable ploughing	NEW ENTRY?:	No
OWNER TYPE:	Private	CONTACT:	Nick Croxson 07795 665645

SITE NAME:	<b>Bowl barrow 850 metres ESE of Hill Farm, Tarrant Keyneston</b>		
DESIGNATION:	Scheduled Monument	LIST ENTRY NUMBER:	1015182
CONDITION:	Generally unsatisfactory with major localised problems	TREND:	Declining
PRINCIPAL VULNERABILITY:	Animal burrowing - extensive	NEW ENTRY?:	No
OWNER TYPE:	Private	CONTACT:	Nick Croxson 07795 665645

SITE NAME:	<b>Buzbury Rings, Tarrant Keyneston / Tarrant Rawston / Langton Long Blandford</b>		
DESIGNATION:	Scheduled Monument	LIST ENTRY NUMBER:	1002718
CONDITION:	Extensive significant problems	TREND:	Declining
PRINCIPAL VULNERABILITY:	Arable clipping	NEW ENTRY?:	No
OWNER TYPE:	Mixed, multiple owners	CONTACT:	Nick Croxson 07795 665645

SITE NAME:	<b>Bowl barrow 600 metres south of Plantation Farm, Tarrant Launceston</b>		
DESIGNATION:	Scheduled Monument	LIST ENTRY NUMBER:	1015190
CONDITION:	Generally unsatisfactory with major localised problems	TREND:	Declining
PRINCIPAL VULNERABILITY:	Arable clipping	NEW ENTRY?:	No
OWNER TYPE:	Private	CONTACT:	Nick Croxson 07795 665645

SITE NAME:	<b>Bowl barrow on The Cliff 680 metres east of Luton Farm, Tarrant Rawston</b>		
DESIGNATION:	Scheduled Monument	LIST ENTRY NUMBER:	1015187
CONDITION:	Extensive significant problems	TREND:	Declining
PRINCIPAL VULNERABILITY:	Arable ploughing	NEW ENTRY?:	No
OWNER TYPE:	Commercial company	CONTACT:	Nick Croxson 07795 665645

SITE NAME:	<b>Bowl barrow on The Cliff 680 metres NNW of Smith's Cottages, Tarrant Rawston</b>		
DESIGNATION:	Scheduled Monument	LIST ENTRY NUMBER:	1015186
CONDITION:	Extensive significant problems	TREND:	Declining
PRINCIPAL VULNERABILITY:	Arable ploughing	NEW ENTRY?:	No
OWNER TYPE:	Commercial company	CONTACT:	Nick Croxson 07795 665645

SITE NAME:	<b>Long barrow and two bowl barrows 140 metres north west of Dormy House, Tarrant Rawston</b>		
DESIGNATION:	Scheduled Monument	LIST ENTRY NUMBER:	1014572
CONDITION:	Generally unsatisfactory with major localised problems	TREND:	Declining
PRINCIPAL VULNERABILITY:	Scrub/tree growth	NEW ENTRY?:	No
OWNER TYPE:	Commercial company	CONTACT:	Nick Croxson 07795 665645

**PRIORITY CATEGORIES**

- A** Immediate risk of further rapid deterioration or loss of fabric; no solution agreed.  
**B** Immediate risk of further rapid deterioration or loss of fabric; solution agreed but not yet implemented.  
**C** Slow decay; no solution agreed.

- D** Slow decay; solution agreed but not yet implemented.  
**E** Under repair or in fair to good repair, but no user identified; or under threat of vacancy with no obvious new user (applicable only to buildings capable of beneficial use).

- F** Repair scheme in progress and (where applicable) end use or user identified; or functionally redundant buildings with new use agreed but not yet implemented.

**NOTE**  
 Last year's priority category is shown in brackets (otherwise, New Entry is noted).

**ABBREVIATIONS**

- CA** Conservation Area  
**LB** Listed Building  
**LPA** Local Planning Authority  
**NP** National Park  
**RPG** Registered Park and Garden  
**SM** Scheduled Monument  
**UA** Unitary Authority  
**WHS** World Heritage Site

SITE NAME:	<b>Roman enclosure on Keyneston Down, Tarrant Rawston</b>		
DESIGNATION:	Scheduled Monument	LIST ENTRY NUMBER:	1002373
CONDITION:	Extensive significant problems	TREND:	Declining
PRINCIPAL VULNERABILITY:	Arable ploughing	NEW ENTRY?:	No
OWNER TYPE:	Commercial company	CONTACT:	Nick Croxson 07795 665645
SITE NAME:	<b>Bowl barrow 150 metres north east of Dunbury, Winterborne Houghton</b>		
DESIGNATION:	Scheduled Monument	LIST ENTRY NUMBER:	1014758
CONDITION:	Generally unsatisfactory with major localised problems	TREND:	Declining
PRINCIPAL VULNERABILITY:	Scrub/tree growth	NEW ENTRY?:	No
OWNER TYPE:	Private	CONTACT:	Nick Croxson 07795 665645
SITE NAME:	<b>Bowl barrow 500 metres south of West Down Barn, Winterborne Kingston</b>		
DESIGNATION:	Scheduled Monument	LIST ENTRY NUMBER:	1020986
CONDITION:	Generally satisfactory but with significant localised problems	TREND:	Declining
PRINCIPAL VULNERABILITY:	Arable ploughing	NEW ENTRY?:	No
OWNER TYPE:	Private	CONTACT:	Nick Croxson 07795 665645
SITE NAME:	<b>Bowl barrow 900 metres north west of Pond Down Buildings, Winterborne Stickland</b>		
DESIGNATION:	Scheduled Monument	LIST ENTRY NUMBER:	1013749
CONDITION:	Generally unsatisfactory with major localised problems	TREND:	Declining
PRINCIPAL VULNERABILITY:	Arable clipping	NEW ENTRY?:	No
OWNER TYPE:	Unknown	CONTACT:	Nick Croxson 07795 665645
SITE NAME:	<b>Bowl barrow 25 metres south of Whitechurch Hill Barn, Winterborne Whitechurch</b>		
DESIGNATION:	Scheduled Monument	LIST ENTRY NUMBER:	1013788
CONDITION:	Extensive significant problems	TREND:	Declining
PRINCIPAL VULNERABILITY:	Arable ploughing	NEW ENTRY?:	No
OWNER TYPE:	Private	CONTACT:	Nick Croxson 07795 665645
SITE NAME:	<b>Milling House, West Farm, Winterborne Whitechurch</b>		
DESIGNATION:	Scheduled Monument, LB grade II	LIST ENTRY NUMBER:	1002396
CONDITION:	Generally satisfactory but with significant localised problems	TREND:	Declining
PRINCIPAL VULNERABILITY:	Deterioration - in need of management	NEW ENTRY?:	No
OWNER TYPE:	Commercial company, multiple owners	CONTACT:	Nick Croxson 07795 665645
SITE NAME:	<b>Bowl barrow 120 metres south of the southern extent of Horse Close Plantation, Winterborne Whitechurch / Bere Regis</b>		
DESIGNATION:	Scheduled Monument	LIST ENTRY NUMBER:	1015387
CONDITION:	Generally unsatisfactory with major localised problems	TREND:	Declining
PRINCIPAL VULNERABILITY:	Arable clipping	NEW ENTRY?:	No
OWNER TYPE:	Private	CONTACT:	Nick Croxson 07795 665645

## PRIORITY CATEGORIES

- A** Immediate risk of further rapid deterioration or loss of fabric; no solution agreed.  
**B** Immediate risk of further rapid deterioration or loss of fabric; solution agreed but not yet implemented.  
**C** Slow decay; no solution agreed.

- D** Slow decay; solution agreed but not yet implemented.  
**E** Under repair or in fair to good repair, but no user identified; or under threat of vacancy with no obvious new user (applicable only to buildings capable of beneficial use).

- F** Repair scheme in progress and (where applicable) end use or user identified; or functionally redundant buildings with new use agreed but not yet implemented.

**NOTE**  
 Last year's priority category is shown in brackets (otherwise, New Entry is noted).

## ABBREVIATIONS

CA	Conservation Area
LB	Listed Building
LPA	Local Planning Authority
NP	National Park
RPG	Registered Park and Garden
SM	Scheduled Monument
UA	Unitary Authority
WHS	World Heritage Site

SITE NAME:	<b>Bul Barrow, 750 metres east of Rawlsbury Camp, Woolland</b>		
DESIGNATION:	Scheduled Monument	LIST ENTRY NUMBER:	1013787
CONDITION:	Generally unsatisfactory with major localised problems	TREND:	Declining
PRINCIPAL VULNERABILITY:	Scrub/tree growth	NEW ENTRY?:	No
OWNER TYPE:	Commercial company	CONTACT:	Nick Croxson 07795 665645

SITE NAME:	<b>Blandford Forum, North Dorset</b>		
DESIGNATION:	Conservation Area	NEW ENTRY?:	No
CONDITION:	Very bad	TREND:	Deteriorating
VULNERABILITY:	Low	CONTACT:	Kevin Morris (LPA) 01258 484276

SITE NAME:	<b>Gillingham, North Dorset</b>		
DESIGNATION:	Conservation Area	NEW ENTRY?:	No
CONDITION:	Very bad	TREND:	Deteriorating
VULNERABILITY:	Low	CONTACT:	Kevin Morris (LPA) 01258 484276

## PURBECK



© Historic England

SITE NAME:	<b>North Lodges, Lulworth Castle, Coombe Keynes</b>
DESIGNATION:	Scheduled Monument and Listed Building grade II*, part in RPG grade II
CONDITION:	Poor
OCCUPANCY:	Vacant/not in use
PRIORITY CATEGORY:	C (C)
OWNER TYPE:	Private
LIST ENTRY NUMBER:	1016685 and 1323333

Ornamental gate lodges and gateway to Lulworth Castle, 1785. The lodges and gates are stable but the flank walls and mock-fortifications are in poor condition. A 2015 bid for a Natural England Stewardship scheme was unsuccessful and the estate is exploring other possible funding for the repair of the lodges. It is hoped that with the Estate's newly appointed architect working on nearby Bindon, that the Estate's direct labour will be able to carry out repairs to the walls. They are currently successfully repairing outer walls.

Contact: Jenny Chesher 0117 975 0686



© Historic England

SITE NAME:	<b>Royal Naval Cordite Factory at Holton Heath, Wareham St. Martin</b>
DESIGNATION:	Scheduled Monument, LB grade II
CONDITION:	Very bad
OCCUPANCY:	Vacant/not in use
PRIORITY CATEGORY:	A (A)
OWNER TYPE:	Mixed, multiple owners
LIST ENTRY NUMBER:	1019151

The cordite factory was built in 1916, and continued to produce explosives until 1945. It covers a large area of land, with lots of small workshops surrounded by earth banks, to contain any accidental blasts. A large number of individual buildings and structures still remain, now in varying degrees of collapse, and a programme of works to identify and repair the most significant of these is urgently needed. Much of the site is within a nature reserve and only open to the public by prior arrangement. The area included in the scheduling was extended in 2016.

Contact: Katy Hoskyn 0117 975 1311



© Historic England

SITE NAME:	<b>Bindon Abbey (site), Wool</b>
DESIGNATION:	Scheduled Monument, LB grade I
CONDITION:	Very bad
OCCUPANCY:	N/A
PRIORITY CATEGORY:	A (A)
OWNER TYPE:	Private
LIST ENTRY NUMBER:	1002703

Bindon Abbey was founded as a Cistercian monastic house in 1172 and converted to a fine house in 1539 following the Dissolution. Much of the building was burnt down during the English Civil War but some of the structure survives as a standing ruin of up to 7 metres high. The tallest part, once the outer wall of the monastic church, is now supported by scaffolding. The masonry is very precarious and has suffered several recent falls of stone. In May 2018, the estate received a repair grant from Historic England. We are working with their appointed architect to develop a repair programme.

Contact: Katy Hoskyn 0117 975 1311

### PRIORITY CATEGORIES

- A** Immediate risk of further rapid deterioration or loss of fabric; no solution agreed.
- B** Immediate risk of further rapid deterioration or loss of fabric; solution agreed but not yet implemented.
- C** Slow decay; no solution agreed.
- D** Slow decay; solution agreed but not yet implemented.
- E** Under repair or in fair to good repair, but no user identified; or under threat of vacancy with no obvious new user (applicable only to buildings capable of beneficial use).
- F** Repair scheme in progress and (where applicable) end use or user identified; or functionally redundant buildings with new use agreed but not yet implemented.

**NOTE**  
Last year's priority category is shown in brackets (otherwise, New Entry is noted).

### ABBREVIATIONS

CA	Conservation Area
LB	Listed Building
LPA	Local Planning Authority
NP	National Park
RPG	Registered Park and Garden
SM	Scheduled Monument
UA	Unitary Authority
WHS	World Heritage Site

SITE NAME:	<b>The Double Barrow, a bowl barrow in Kite Hill Plantation 250 metres south east of Roger's Hill Cottages, Affpuddle</b>		
DESIGNATION:	Scheduled Monument	LIST ENTRY NUMBER:	1015900
CONDITION:	Generally unsatisfactory with major localised problems	TREND:	Declining
PRINCIPAL VULNERABILITY:	Forestry	NEW ENTRY?:	No
OWNER TYPE:	Commercial company	CONTACT:	Katy Hoskyn 0117 975 1311
SITE NAME:	<b>Bowl barrow on Worgret Heath, 320 metres north west of High Tor, Arne</b>		
DESIGNATION:	Scheduled Monument	LIST ENTRY NUMBER:	1018190
CONDITION:	Extensive significant problems	TREND:	Declining
PRINCIPAL VULNERABILITY:	Animal burrowing - extensive	NEW ENTRY?:	No
OWNER TYPE:	Private	CONTACT:	Katy Hoskyn 0117 975 1311
SITE NAME:	<b>Bowl barrow 515 metres south of the southern extent of Horse Close Plantation, Bere Regis</b>		
DESIGNATION:	Scheduled Monument	LIST ENTRY NUMBER:	1015386
CONDITION:	Extensive significant problems	TREND:	Declining
PRINCIPAL VULNERABILITY:	Arable ploughing	NEW ENTRY?:	No
OWNER TYPE:	Private	CONTACT:	Katy Hoskyn 0117 975 1311
SITE NAME:	<b>Bowl barrow 590 metres north east of Bere Down Farm, Bere Regis</b>		
DESIGNATION:	Scheduled Monument	LIST ENTRY NUMBER:	1015378
CONDITION:	Extensive significant problems	TREND:	Declining
PRINCIPAL VULNERABILITY:	Arable ploughing	NEW ENTRY?:	No
OWNER TYPE:	Private	CONTACT:	Katy Hoskyn 0117 975 1311
SITE NAME:	<b>Bowl barrow 610 metres east of Bere Heath Farm, Bere Regis</b>		
DESIGNATION:	Scheduled Monument	LIST ENTRY NUMBER:	1015365
CONDITION:	Generally unsatisfactory with major localised problems	TREND:	Declining
PRINCIPAL VULNERABILITY:	Animal burrowing - extensive	NEW ENTRY?:	No
OWNER TYPE:	Government or agency	CONTACT:	Katy Hoskyn 0117 975 1311
SITE NAME:	<b>Bowl barrow 790 metres north east of Haywards Farm, Bere Regis</b>		
DESIGNATION:	Scheduled Monument	LIST ENTRY NUMBER:	1015330
CONDITION:	Extensive significant problems	TREND:	Declining
PRINCIPAL VULNERABILITY:	Arable ploughing	NEW ENTRY?:	No
OWNER TYPE:	Private	CONTACT:	Katy Hoskyn 0117 975 1311
SITE NAME:	<b>Bowl barrow on Warren Heath, 350 metres south west of Warren House, Bere Regis</b>		
DESIGNATION:	Scheduled Monument	LIST ENTRY NUMBER:	1019367
CONDITION:	Extensive significant problems	TREND:	Unknown
PRINCIPAL VULNERABILITY:	Arable ploughing	NEW ENTRY?:	No
OWNER TYPE:	Commercial company	CONTACT:	Katy Hoskyn 0117 975 1311

**PRIORITY CATEGORIES**

- A** Immediate risk of further rapid deterioration or loss of fabric; no solution agreed.  
**B** Immediate risk of further rapid deterioration or loss of fabric; solution agreed but not yet implemented.  
**C** Slow decay; no solution agreed.

- D** Slow decay; solution agreed but not yet implemented.  
**E** Under repair or in fair to good repair, but no user identified; or under threat of vacancy with no obvious new user (applicable only to buildings capable of beneficial use).

- F** Repair scheme in progress and (where applicable) end use or user identified; or functionally redundant buildings with new use agreed but not yet implemented.

**NOTE**  
 Last year's priority category is shown in brackets (otherwise, New Entry is noted).

**ABBREVIATIONS**

CA	Conservation Area
LB	Listed Building
LPA	Local Planning Authority
NP	National Park
RPG	Registered Park and Garden
SM	Scheduled Monument
UA	Unitary Authority
WHS	World Heritage Site



SITE NAME:	<b>Four bowl barrows 240 metres east of Oak Cottage, Bere Regis</b>		
DESIGNATION:	Scheduled Monument	LIST ENTRY NUMBER:	1015369
CONDITION:	Generally unsatisfactory with major localised problems	TREND:	Declining
PRINCIPAL VULNERABILITY:	Forestry	NEW ENTRY?:	No
OWNER TYPE:	Private	CONTACT:	Katy Hoskyn 0117 975 1311
SITE NAME:	<b>Long barrow on Bere Down, 1100 metres north east of Roke Barn, Bere Regis</b>		
DESIGNATION:	Scheduled Monument	LIST ENTRY NUMBER:	1015329
CONDITION:	Extensive significant problems	TREND:	Declining
PRINCIPAL VULNERABILITY:	Arable ploughing	NEW ENTRY?:	No
OWNER TYPE:	Private	CONTACT:	Katy Hoskyn 0117 975 1311
SITE NAME:	<b>The End Barrow, a bowl barrow 320 metres south west of White House, Bere Regis</b>		
DESIGNATION:	Scheduled Monument	LIST ENTRY NUMBER:	1017462
CONDITION:	Generally unsatisfactory with major localised problems	TREND:	Declining
PRINCIPAL VULNERABILITY:	Arable clipping	NEW ENTRY?:	No
OWNER TYPE:	Commercial company	CONTACT:	Katy Hoskyn 0117 975 1311
SITE NAME:	<b>Three bowl barrows 230 metres south west of Haywards Farm, Bere Regis</b>		
DESIGNATION:	Scheduled Monument	LIST ENTRY NUMBER:	1015333
CONDITION:	Extensive significant problems	TREND:	Declining
PRINCIPAL VULNERABILITY:	Arable ploughing	NEW ENTRY?:	No
OWNER TYPE:	Private	CONTACT:	Katy Hoskyn 0117 975 1311
SITE NAME:	<b>Two bell barrows and a bowl barrow, 200 metres north east of Haywards Farm, Bere Regis</b>		
DESIGNATION:	Scheduled Monument	LIST ENTRY NUMBER:	1015332
CONDITION:	Extensive significant problems	TREND:	Declining
PRINCIPAL VULNERABILITY:	Arable ploughing	NEW ENTRY?:	No
OWNER TYPE:	Private	CONTACT:	Katy Hoskyn 0117 975 1311
SITE NAME:	<b>Two bowl barrows on South Heath, 900 metres SSE of The Bungalow, Bere Regis</b>		
DESIGNATION:	Scheduled Monument	LIST ENTRY NUMBER:	1017694
CONDITION:	Generally unsatisfactory with major localised problems	TREND:	Declining
PRINCIPAL VULNERABILITY:	Scrub/tree growth	NEW ENTRY?:	No
OWNER TYPE:	Commercial company	CONTACT:	Katy Hoskyn 0117 975 1311
SITE NAME:	<b>Bell barrow on Blackhill Clump 470 metres north of Mintern's Ferry, Bere Regis / Turners Puddle</b>		
DESIGNATION:	Scheduled Monument	LIST ENTRY NUMBER:	1015899
CONDITION:	Generally unsatisfactory with major localised problems	TREND:	Declining
PRINCIPAL VULNERABILITY:	Forestry	NEW ENTRY?:	No
OWNER TYPE:	Private, multiple owners	CONTACT:	Katy Hoskyn 0117 975 1311

**PRIORITY CATEGORIES**

- A** Immediate risk of further rapid deterioration or loss of fabric; no solution agreed.  
**B** Immediate risk of further rapid deterioration or loss of fabric; solution agreed but not yet implemented.  
**C** Slow decay; no solution agreed.

- D** Slow decay; solution agreed but not yet implemented.  
**E** Under repair or in fair to good repair, but no user identified; or under threat of vacancy with no obvious new user (applicable only to buildings capable of beneficial use).

- F** Repair scheme in progress and (where applicable) end use or user identified; or functionally redundant buildings with new use agreed but not yet implemented.

**NOTE**  
 Last year's priority category is shown in brackets (otherwise, New Entry is noted).

**ABBREVIATIONS**

CA	Conservation Area
LB	Listed Building
LPA	Local Planning Authority
NP	National Park
RPG	Registered Park and Garden
SM	Scheduled Monument
UA	Unitary Authority
WHS	World Heritage Site

SITE NAME:	<b>Two bowl barrows both 350 metres north east of Spring Garden Barn, Bere Regis / Turners Puddle</b>		
DESIGNATION:	Scheduled Monument	LIST ENTRY NUMBER:	1015898
CONDITION:	Generally unsatisfactory with major localised problems	TREND:	Declining
PRINCIPAL VULNERABILITY:	Plant growth	NEW ENTRY?:	No
OWNER TYPE:	Private, multiple owners	CONTACT:	Katy Hoskyn 0117 975 1311
SITE NAME:	<b>Bowl barrow 470 metres south east of Down Barn: an outlier of the Chaldon Down barrow group, Chaldon Herring</b>		
DESIGNATION:	Scheduled Monument	LIST ENTRY NUMBER:	1008146
CONDITION:	Extensive significant problems	TREND:	Declining
PRINCIPAL VULNERABILITY:	Arable ploughing	NEW ENTRY?:	No
OWNER TYPE:	Private	CONTACT:	Katy Hoskyn 0117 975 1311
SITE NAME:	<b>Bowl barrow 650 metres south of Chaldon Down Buildings: part of the Chaldon Down round barrow cemetery, Chaldon Herring</b>		
DESIGNATION:	Scheduled Monument	LIST ENTRY NUMBER:	1008523
CONDITION:	Generally unsatisfactory with major localised problems	TREND:	Declining
PRINCIPAL VULNERABILITY:	Scrub/tree growth	NEW ENTRY?:	No
OWNER TYPE:	Private	CONTACT:	Katy Hoskyn 0117 975 1311
SITE NAME:	<b>The Round Pound, an enclosure on Chaldon Down, Chaldon Herring</b>		
DESIGNATION:	Scheduled Monument	LIST ENTRY NUMBER:	1018436
CONDITION:	Generally unsatisfactory with major localised problems	TREND:	Declining
PRINCIPAL VULNERABILITY:	Arable clipping	NEW ENTRY?:	No
OWNER TYPE:	Private	CONTACT:	Katy Hoskyn 0117 975 1311
SITE NAME:	<b>Two bowl barrows 200 metres south east of Hill Barn: two of a group of three barrows, Chaldon Herring</b>		
DESIGNATION:	Scheduled Monument	LIST ENTRY NUMBER:	1008162
CONDITION:	Extensive significant problems	TREND:	Declining
PRINCIPAL VULNERABILITY:	Arable ploughing	NEW ENTRY?:	No
OWNER TYPE:	Private	CONTACT:	Katy Hoskyn 0117 975 1311
SITE NAME:	<b>Wardstone Barrow: a bowl barrow on the Dorset coastal ridge 300 metres south of Chideock Farm, Chaldon Herring</b>		
DESIGNATION:	Scheduled Monument	LIST ENTRY NUMBER:	1008676
CONDITION:	Generally unsatisfactory with major localised problems	TREND:	Declining
PRINCIPAL VULNERABILITY:	Arable clipping	NEW ENTRY?:	No
OWNER TYPE:	Private	CONTACT:	Katy Hoskyn 0117 975 1311
SITE NAME:	<b>Bowl barrow on Creech Barrow Hill, Church Knowle / Steeple</b>		
DESIGNATION:	Scheduled Monument, part in CA	LIST ENTRY NUMBER:	1014830
CONDITION:	Generally unsatisfactory with major localised problems	TREND:	Declining
PRINCIPAL VULNERABILITY:	Plant growth	NEW ENTRY?:	No
OWNER TYPE:	Commercial company	CONTACT:	Katy Hoskyn 0117 975 1311

**PRIORITY CATEGORIES**

- A** Immediate risk of further rapid deterioration or loss of fabric; no solution agreed.  
**B** Immediate risk of further rapid deterioration or loss of fabric; solution agreed but not yet implemented.  
**C** Slow decay; no solution agreed.

- D** Slow decay; solution agreed but not yet implemented.  
**E** Under repair or in fair to good repair, but no user identified; or under threat of vacancy with no obvious new user (applicable only to buildings capable of beneficial use).

- F** Repair scheme in progress and (where applicable) end use or user identified; or functionally redundant buildings with new use agreed but not yet implemented.

**NOTE**  
 Last year's priority category is shown in brackets (otherwise, New Entry is noted).

**ABBREVIATIONS**

CA	Conservation Area
LB	Listed Building
LPA	Local Planning Authority
NP	National Park
RPG	Registered Park and Garden
SM	Scheduled Monument
UA	Unitary Authority
WHS	World Heritage Site

SITE NAME:	<b>The Rings: a ringwork and bailey and a Civil War battery 400 metres south west of Corfe Castle, Corfe Castle</b>		
DESIGNATION:	Scheduled Monument, part in CA	LIST ENTRY NUMBER:	1011479
CONDITION:	Extensive significant problems	TREND:	Declining
PRINCIPAL VULNERABILITY:	Animal burrowing - extensive	NEW ENTRY?:	No
OWNER TYPE:	Charity (heritage)	CONTACT:	Katy Hoskyn 0117 975 1311
SITE NAME:	<b>Three bowl barrows in Holme Lane Plantation, 200 metres south west of Squirrel's Cottages, East Holme</b>		
DESIGNATION:	Scheduled Monument	LIST ENTRY NUMBER:	1016728
CONDITION:	Generally unsatisfactory with major localised problems	TREND:	Declining
PRINCIPAL VULNERABILITY:	Plant growth	NEW ENTRY?:	No
OWNER TYPE:	Private	CONTACT:	Katy Hoskyn 0117 975 1311
SITE NAME:	<b>Two barrows known as 'Water Barrows' 650 metres WNW of Whiteway Farm: part of a round barrow cemetery to the south east of East Lulworth, East Lulworth</b>		
DESIGNATION:	Scheduled Monument	LIST ENTRY NUMBER:	1008144
CONDITION:	Extensive significant problems	TREND:	Declining
PRINCIPAL VULNERABILITY:	Animal burrowing - extensive	NEW ENTRY?:	No
OWNER TYPE:	Government or agency	CONTACT:	Katy Hoskyn 0117 975 1311
SITE NAME:	<b>Flower's Barrow: a small multivallate hillfort and associated outwork on Rings Hill, East Lulworth / Tyneham</b>		
DESIGNATION:	Scheduled Monument, WHS	LIST ENTRY NUMBER:	1008141
CONDITION:	Extensive significant problems	TREND:	Declining
PRINCIPAL VULNERABILITY:	Coastal erosion	NEW ENTRY?:	No
OWNER TYPE:	Government or agency	CONTACT:	Katy Hoskyn 0117 975 1311
SITE NAME:	<b>Bowl barrow 60 metres north east of Hethfelton Farm, East Stoke</b>		
DESIGNATION:	Scheduled Monument	LIST ENTRY NUMBER:	1018192
CONDITION:	Generally unsatisfactory with major localised problems	TREND:	Declining
PRINCIPAL VULNERABILITY:	Scrub/tree growth	NEW ENTRY?:	No
OWNER TYPE:	Private	CONTACT:	Katy Hoskyn 0117 975 1311
SITE NAME:	<b>Bowl barrow on Farm Heath, 470 metres south east of Hill Cottages, East Stoke</b>		
DESIGNATION:	Scheduled Monument	LIST ENTRY NUMBER:	1016272
CONDITION:	Generally unsatisfactory with major localised problems	TREND:	Declining
PRINCIPAL VULNERABILITY:	Scrub/tree growth	NEW ENTRY?:	No
OWNER TYPE:	Private	CONTACT:	Katy Hoskyn 0117 975 1311
SITE NAME:	<b>Bowl barrow on Farm Heath, 480 metres south east of Hill Cottages, East Stoke</b>		
DESIGNATION:	Scheduled Monument	LIST ENTRY NUMBER:	1016271
CONDITION:	Generally unsatisfactory with major localised problems	TREND:	Declining
PRINCIPAL VULNERABILITY:	Animal burrowing - extensive	NEW ENTRY?:	No
OWNER TYPE:	Private	CONTACT:	Katy Hoskyn 0117 975 1311

## PRIORITY CATEGORIES

- A** Immediate risk of further rapid deterioration or loss of fabric; no solution agreed.  
**B** Immediate risk of further rapid deterioration or loss of fabric; solution agreed but not yet implemented.  
**C** Slow decay; no solution agreed.

- D** Slow decay; solution agreed but not yet implemented.  
**E** Under repair or in fair to good repair, but no user identified; or under threat of vacancy with no obvious new user (applicable only to buildings capable of beneficial use).

- F** Repair scheme in progress and (where applicable) end use or user identified; or functionally redundant buildings with new use agreed but not yet implemented.

**NOTE**  
 Last year's priority category is shown in brackets (otherwise, New Entry is noted).

## ABBREVIATIONS

CA	Conservation Area
LB	Listed Building
LPA	Local Planning Authority
NP	National Park
RPG	Registered Park and Garden
SM	Scheduled Monument
UA	Unitary Authority
WHS	World Heritage Site

SITE NAME:	Section of Battery Bank on Binnegar Plain, 830 metres north east of Stokeford Farm, East Stoke		
DESIGNATION:	Scheduled Monument	LIST ENTRY NUMBER:	1018189
CONDITION:	Extensive significant problems	TREND:	Declining
PRINCIPAL VULNERABILITY:	Vehicle damage/erosion - extensive	NEW ENTRY?:	No
OWNER TYPE:	Private	CONTACT:	Katy Hoskyn 0117 975 1311
SITE NAME:	Section of Battery Bank on South Heath, East Stoke		
DESIGNATION:	Scheduled Monument	LIST ENTRY NUMBER:	1016273
CONDITION:	Generally unsatisfactory with major localised problems	TREND:	Declining
PRINCIPAL VULNERABILITY:	Forestry	NEW ENTRY?:	No
OWNER TYPE:	Private	CONTACT:	Katy Hoskyn 0117 975 1311
SITE NAME:	Two bowl barrows on South Heath, 290 metres and 370 metres east of Binnegar Hall, East Stoke		
DESIGNATION:	Scheduled Monument	LIST ENTRY NUMBER:	1016276
CONDITION:	Generally unsatisfactory with major localised problems	TREND:	Declining
PRINCIPAL VULNERABILITY:	Forestry	NEW ENTRY?:	No
OWNER TYPE:	Private	CONTACT:	Katy Hoskyn 0117 975 1311
SITE NAME:	Alum works, other multi-period industrial remains and an associated group of jetties and breakwaters, Kimmeridge Bay, Kimmeridge		
DESIGNATION:	Scheduled Monument, WHS	LIST ENTRY NUMBER:	1017307
CONDITION:	Generally unsatisfactory with major localised problems	TREND:	Declining
PRINCIPAL VULNERABILITY:	Vandalism	NEW ENTRY?:	No
OWNER TYPE:	Private	CONTACT:	Katy Hoskyn 0117 975 1311
SITE NAME:	Bowl barrow in Morden Park 350 metres south west of Hunting Bridge, Morden		
DESIGNATION:	Scheduled Monument	LIST ENTRY NUMBER:	1016281
CONDITION:	Generally unsatisfactory with major localised problems	TREND:	Unknown
PRINCIPAL VULNERABILITY:	Scrub/tree growth	NEW ENTRY?:	No
OWNER TYPE:	Private	CONTACT:	Katy Hoskyn 0117 975 1311
SITE NAME:	Two bowl barrows 760 metres north east of Miller's Farm, Morden		
DESIGNATION:	Scheduled Monument, RPG grade II*	LIST ENTRY NUMBER:	1016283
CONDITION:	Extensive significant problems	TREND:	Declining
PRINCIPAL VULNERABILITY:	Arable ploughing	NEW ENTRY?:	No
OWNER TYPE:	Private	CONTACT:	Katy Hoskyn 0117 975 1311
SITE NAME:	Obelisk on Fir Hill, Moreton		
DESIGNATION:	Scheduled Monument, LB grade II	LIST ENTRY NUMBER:	1002425
CONDITION:	Generally unsatisfactory with major localised problems	TREND:	Declining
PRINCIPAL VULNERABILITY:	Deterioration - in need of management	NEW ENTRY?:	No
OWNER TYPE:	Private	CONTACT:	Katy Hoskyn 0117 975 1311

## PRIORITY CATEGORIES

- A** Immediate risk of further rapid deterioration or loss of fabric; no solution agreed.  
**B** Immediate risk of further rapid deterioration or loss of fabric; solution agreed but not yet implemented.  
**C** Slow decay; no solution agreed.

- D** Slow decay; solution agreed but not yet implemented.  
**E** Under repair or in fair to good repair, but no user identified; or under threat of vacancy with no obvious new user (applicable only to buildings capable of beneficial use).

- F** Repair scheme in progress and (where applicable) end use or user identified; or functionally redundant buildings with new use agreed but not yet implemented.

**NOTE**  
 Last year's priority category is shown in brackets (otherwise, New Entry is noted).

## ABBREVIATIONS

CA	Conservation Area
LB	Listed Building
LPA	Local Planning Authority
NP	National Park
RPG	Registered Park and Garden
SM	Scheduled Monument
UA	Unitary Authority
WHS	World Heritage Site

SITE NAME:	<b>Group of three bell barrows and a bowl barrow on Godlingston Heath, Studland</b>		
DESIGNATION:	Scheduled Monument	LIST ENTRY NUMBER:	1014291
CONDITION:	Generally satisfactory but with significant localised problems	TREND:	Improving
PRINCIPAL VULNERABILITY:	Animal burrowing - extensive	NEW ENTRY?:	No
OWNER TYPE:	Charity (heritage)	CONTACT:	Katy Hoskyn 0117 975 1311
SITE NAME:	<b>Bowl barrow in Piddle Wood, 530 metres north east of Gate Barn, Turners Puddle</b>		
DESIGNATION:	Scheduled Monument	LIST ENTRY NUMBER:	1015901
CONDITION:	Extensive significant problems	TREND:	Declining
PRINCIPAL VULNERABILITY:	Forestry	NEW ENTRY?:	No
OWNER TYPE:	Commercial company	CONTACT:	Katy Hoskyn 0117 975 1311
SITE NAME:	<b>Group of six bowl barrows, forming a round barrow cemetery on Black Hill, Turners Puddle / Bere Regis</b>		
DESIGNATION:	Scheduled Monument	LIST ENTRY NUMBER:	1015897
CONDITION:	Generally unsatisfactory with major localised problems	TREND:	Declining
PRINCIPAL VULNERABILITY:	Plant growth	NEW ENTRY?:	No
OWNER TYPE:	Private, multiple owners	CONTACT:	Katy Hoskyn 0117 975 1311
SITE NAME:	<b>Decoy pond and associated overnight shelter on Decoy Heath, Wareham St. Martin</b>		
DESIGNATION:	Scheduled Monument	LIST ENTRY NUMBER:	1016916
CONDITION:	Generally unsatisfactory with major localised problems	TREND:	Declining
PRINCIPAL VULNERABILITY:	Scrub/tree growth	NEW ENTRY?:	No
OWNER TYPE:	Mixed, multiple owners	CONTACT:	Katy Hoskyn 0117 975 1311
SITE NAME:	<b>Light Anti-aircraft battery on Holton Heath, 210 metres west of Sandford House, Wareham St. Martin</b>		
DESIGNATION:	Scheduled Monument	LIST ENTRY NUMBER:	1019153
CONDITION:	Extensive significant problems	TREND:	Declining
PRINCIPAL VULNERABILITY:	Collapse	NEW ENTRY?:	No
OWNER TYPE:	Private	CONTACT:	Katy Hoskyn 0117 975 1311
SITE NAME:	<b>Light Anti-aircraft battery on Holton Heath, 650 metres south east of Sandford House, Wareham St. Martin</b>		
DESIGNATION:	Scheduled Monument	LIST ENTRY NUMBER:	1019152
CONDITION:	Generally unsatisfactory with major localised problems	TREND:	Declining
PRINCIPAL VULNERABILITY:	Deterioration - in need of management	NEW ENTRY?:	No
OWNER TYPE:	Commercial company	CONTACT:	Katy Hoskyn 0117 975 1311
SITE NAME:	<b>Royal Naval Cordite Factory at Holton Heath, Wareham St. Martin</b>		
DESIGNATION:	Scheduled Monument, LB grade II	LIST ENTRY NUMBER:	1019151
CONDITION:	Generally unsatisfactory with major localised problems	TREND:	Declining
PRINCIPAL VULNERABILITY:	Scrub/tree growth	NEW ENTRY?:	No
OWNER TYPE:	Mixed, multiple owners	CONTACT:	Katy Hoskyn 0117 975 1311

## PRIORITY CATEGORIES

- A** Immediate risk of further rapid deterioration or loss of fabric; no solution agreed.  
**B** Immediate risk of further rapid deterioration or loss of fabric; solution agreed but not yet implemented.  
**C** Slow decay; no solution agreed.

- D** Slow decay; solution agreed but not yet implemented.  
**E** Under repair or in fair to good repair, but no user identified; or under threat of vacancy with no obvious new user (applicable only to buildings capable of beneficial use).

- F** Repair scheme in progress and (where applicable) end use or user identified; or functionally redundant buildings with new use agreed but not yet implemented.

**NOTE**  
Last year's priority category is shown in brackets (otherwise, New Entry is noted).

## ABBREVIATIONS

CA	Conservation Area
LB	Listed Building
LPA	Local Planning Authority
NP	National Park
RPG	Registered Park and Garden
SM	Scheduled Monument
UA	Unitary Authority
WHS	World Heritage Site

SITE NAME:	Four bowl barrows 150 metres north east of Seven Barrows Farm, Wareham Town		
DESIGNATION:	Scheduled Monument	LIST ENTRY NUMBER:	1015373
CONDITION:	Generally satisfactory but with significant localised problems	TREND:	Declining
PRINCIPAL VULNERABILITY:	Stock erosion - extensive	NEW ENTRY?:	No
OWNER TYPE:	Private	CONTACT:	Katy Hoskyn 0117 975 1311
SITE NAME:	Bindon Hill camp, West Lulworth / East Lulworth		
DESIGNATION:	Scheduled Monument, part in CA, WHS	LIST ENTRY NUMBER:	1002705
CONDITION:	Generally unsatisfactory with major localised problems	TREND:	Declining
PRINCIPAL VULNERABILITY:	Coastal erosion	NEW ENTRY?:	No
OWNER TYPE:	Private	CONTACT:	Katy Hoskyn 0117 975 1311
SITE NAME:	Drove Hill round barrows, Winfrith Newburgh		
DESIGNATION:	Scheduled Monument	LIST ENTRY NUMBER:	1002765
CONDITION:	Generally unsatisfactory with major localised problems	TREND:	Declining
PRINCIPAL VULNERABILITY:	Animal burrowing - extensive	NEW ENTRY?:	No
OWNER TYPE:	Mixed, multiple owners	CONTACT:	Katy Hoskyn 0117 975 1311
SITE NAME:	Bowl barrow 300 metres south east of Hyford Cottage, Wool		
DESIGNATION:	Scheduled Monument	LIST ENTRY NUMBER:	1015894
CONDITION:	Generally unsatisfactory with major localised problems	TREND:	Declining
PRINCIPAL VULNERABILITY:	Scrub/tree growth	NEW ENTRY?:	No
OWNER TYPE:	Private	CONTACT:	Katy Hoskyn 0117 975 1311
SITE NAME:	Bowl barrow 380 metres north west of Hyford Cottage, Wool		
DESIGNATION:	Scheduled Monument	LIST ENTRY NUMBER:	1015895
CONDITION:	Generally unsatisfactory with major localised problems	TREND:	Declining
PRINCIPAL VULNERABILITY:	Scrub/tree growth	NEW ENTRY?:	No
OWNER TYPE:	Private	CONTACT:	Katy Hoskyn 0117 975 1311
SITE NAME:	Bowl barrow on Emmett's Hill, Worth Matravers		
DESIGNATION:	Scheduled Monument, WHS	LIST ENTRY NUMBER:	1017268
CONDITION:	Extensive significant problems	TREND:	Declining
PRINCIPAL VULNERABILITY:	Coastal erosion	NEW ENTRY?:	No
OWNER TYPE:	Private	CONTACT:	Katy Hoskyn 0117 975 1311
SITE NAME:	Lytchett Minster, Lytchett Minster and Upton		
DESIGNATION:	Conservation Area, 12 LBs	NEW ENTRY?:	No
CONDITION:	Poor	TREND:	Deteriorating
VULNERABILITY:	Low	CONTACT:	Benjamin Webb (LPA) 01929 557388
SITE NAME:	Swanage		
DESIGNATION:	Conservation Area, 87 LBs, SM, WHS	NEW ENTRY?:	No
CONDITION:	Very bad	TREND:	Deteriorating
VULNERABILITY:	Low	CONTACT:	Benjamin Webb (LPA) 01929 557388

## PRIORITY CATEGORIES

- A** Immediate risk of further rapid deterioration or loss of fabric; no solution agreed.
- B** Immediate risk of further rapid deterioration or loss of fabric; solution agreed but not yet implemented.
- C** Slow decay; no solution agreed.
- D** Slow decay; solution agreed but not yet implemented.
- E** Under repair or in fair to good repair, but no user identified; or under threat of vacancy with no obvious new user (applicable only to buildings capable of beneficial use).
- F** Repair scheme in progress and (where applicable) end use or user identified; or functionally redundant buildings with new use agreed but not yet implemented.

**NOTE**  
Last year's priority category is shown in brackets (otherwise, New Entry is noted).

## ABBREVIATIONS

CA	Conservation Area
LB	Listed Building
LPA	Local Planning Authority
NP	National Park
RPG	Registered Park and Garden
SM	Scheduled Monument
UA	Unitary Authority
WHS	World Heritage Site

## WEST DORSET



© Historic England

SITE NAME:	The dovecote, malthouse, outer gatehouse and walling, gateway, granary and tithe barn, St Peter's Abbey, Abbotsbury
DESIGNATION:	Scheduled Monument and Listed Buildings - 5 grade I; 5 grade II*; 4 grade II, LB grade II, part in CA
CONDITION:	Poor
OCCUPANCY:	Vacant/not in use
PRIORITY CATEGORY:	D (C)
OWNER TYPE:	Mixed, multiple owners

LIST ENTRY NUMBER:	1015693 and 1305224; 1118743; 1305209; 1118706; 1118747; 1172244; 1118746; 1172220; 1324227; 1118741; 1118742; 1118744; 1118745; 1118748
--------------------	---

This large scheduled site contains 12 individually listed buildings, four of which are in poor or very bad condition. Several of the buildings were included in a 2013/14 condition survey to inform a future repair strategy. The published photo shows the dovecote, which is disused and unstable. It has potential for low-key use in conjunction with a visitor attraction centred on the nearby Tithe Barn complex. Historic England and the estate are developing a programme of repairs for several of the buildings in the complex. The estate has repaired the precinct walls.

Contact: Katy Hoskyn 0117 975 1311




© Historic England

SITE NAME:	Parnham House, Beaminster
DESIGNATION:	Listed Building grade I, RPG grade II*
CONDITION:	Very bad
OCCUPANCY:	Part occupied/part in use
PRIORITY CATEGORY:	A (A)
OWNER TYPE:	Private
LIST ENTRY NUMBER:	1221178

C16 country house, much refashioned and extended in 1810 by Nash. Suffered catastrophic fire in April 2017. Majority of roof and internal structure has been destroyed, but much external fabric survived. A complex set of circumstances has left the building unrepaired and still unprotected 12 months on, and Historic England's Conservation Engineer has assessed it as being in an increasingly vulnerable condition. Discussions are currently underway between Historic England and the local authority regarding the serving of an urgent works notice to stabilise the most fragile areas of fabric.

Contact: Jenny Cheshier 0117 975 0686



© Historic England

SITE NAME:	Literary and Scientific Institute, East Street, Bridport
DESIGNATION:	Listed Building grade II*, CA
CONDITION:	Fair
OCCUPANCY:	Part occupied/part in use
PRIORITY CATEGORY:	F (F)
OWNER TYPE:	Charity (non-heritage)
LIST ENTRY NUMBER:	1118999

Founded 1835 as Mechanics Institute and reconstituted 1855 as Literary and Scientific Institute. Since 2012 a local trust has carried out project development work, grant aided by Historic England, which included a conservation management plan, a condition survey and feasibility study exploring the viability of using the building for community purposes. The trust completed this work in March 2014. Heritage Lottery Fund grant in place and Historic England grant offered in December 2014. Works began on site in 2016 for repair and conversion. Due for completion 2018.

Contact: Sarah Ball 0117 975 0666



© Historic England

SITE NAME:	Messrs Norman goods warehouse, Station Road, West Bay, Bridport
DESIGNATION:	Listed Building grade II*, CA
CONDITION:	Fair
OCCUPANCY:	Part occupied/part in use
PRIORITY CATEGORY:	E (E)
OWNER TYPE:	Private
LIST ENTRY NUMBER:	1228722

C18, possibly older. Former bonded stores. The yard is being used as an antiques/pop-up market. Discussions are ongoing with the Local Planning Authority, the head lessee and Historic England regarding the repair of the listed building and use of the site.

Contact: Eve Van Der Steen 01179750685

## PRIORITY CATEGORIES

- A** Immediate risk of further rapid deterioration or loss of fabric; no solution agreed.  
**B** Immediate risk of further rapid deterioration or loss of fabric; solution agreed but not yet implemented.  
**C** Slow decay; no solution agreed.

- D** Slow decay; solution agreed but not yet implemented.  
**E** Under repair or in fair to good repair, but no user identified; or under threat of vacancy with no obvious new user (applicable only to buildings capable of beneficial use).

- F** Repair scheme in progress and (where applicable) end use or user identified; or functionally redundant buildings with new use agreed but not yet implemented.

**NOTE**  
Last year's priority category is shown in brackets (otherwise, New Entry is noted).

## ABBREVIATIONS

CA	Conservation Area
LB	Listed Building
LPA	Local Planning Authority
NP	National Park
RPG	Registered Park and Garden
SM	Scheduled Monument
UA	Unitary Authority
WHS	World Heritage Site





© Historic England

SITE NAME:	<b>Marshwood Castle, Marshwood</b>
DESIGNATION:	Scheduled Monument and Listed Building grade II*, LB grade II
CONDITION:	Poor
OCCUPANCY:	N/A
PRIORITY CATEGORY:	C (C)
OWNER TYPE:	Private
LIST ENTRY NUMBER:	1002836 and 1324105

The site comprises a rectangular earthwork enclosure with a moat (partly filled). There are substantial remains of the internal ramparts and the motte. These masonry structures require consolidation and careful on-going management. The masonry is precarious and currently being eroded by both stock and vegetation.

Contact: Katy Hoskyn 0117 975 1311



© Historic England

SITE NAME:	<b>Icehouse at Ringstead, 660 metres south west of Pit House, Osmington</b>
DESIGNATION:	Scheduled Monument
CONDITION:	Very bad
OCCUPANCY:	Vacant/not in use
PRIORITY CATEGORY:	C (C)
OWNER TYPE:	Private
LIST ENTRY NUMBER:	1020358

A small C19 icehouse, built to serve the needs of the local fishing community. It is now in unmanaged woodland, with trees and ivy growing over it. The roots will have weakened the roof and there is a high risk of damage from falling trees.

Contact: Katy Hoskyn 0117 975 1311



© Historic England

SITE NAME:	<b>Cart shed and stables 10 metres south of Waddon House, Portesham</b>
DESIGNATION:	Listed Building grade II*
CONDITION:	Fair
OCCUPANCY:	Vacant/not in use
PRIORITY CATEGORY:	D (D)
OWNER TYPE:	Private
LIST ENTRY NUMBER:	1152606

Former stables and cart shed, dated 1702. Application for repair and conversion to holiday let use has been approved. The roof has been re-thatched, but other works still needed.

Contact: Sarah Ball 0117 975 0666



© Historic England Archive

SITE NAME:	<b>Sherborne House, Newland, Sherborne</b>
DESIGNATION:	Listed Building grade I, CA
CONDITION:	Fair
OCCUPANCY:	Vacant/not in use
PRIORITY CATEGORY:	E (E)
OWNER TYPE:	Local authority
LIST ENTRY NUMBER:	1110694

Grand town house of c1720 with earlier elements, formerly a school. Fine internal features such as the formal stairhall decorated with Thornhill wall paintings. Planning Permission for gallery/office use has been approved but reinstatement of residential use is still an option. External repairs completed but interior was damaged by dry rot, and refurbishment is still awaited whilst the building remains unoccupied. Enabling development works have included the installation of a lift/stair core at the rear of the house. Put on the market in early 2018.

Contact: Jenny Chesher 0117 975 0686



© Historic England

SITE NAME:	<b>Tithe Barn, Church Lane, Sydling St. Nicholas</b>
DESIGNATION:	Scheduled Monument and Listed Building grade II*, part in CA
CONDITION:	Very bad
OCCUPANCY:	Vacant/not in use
PRIORITY CATEGORY:	A (A)
OWNER TYPE:	Private
LIST ENTRY NUMBER:	1003209 and 1119426

Impressive C16 barn. It has an interesting constructional history and is part of an important complex of historic buildings. Its gradual deterioration has recently shown signs of accelerating with the loss of an area of roof covering. Progress on finding a suitable use has stalled and part of the protective roof covering has become dislodged.

Contact: Sarah Ball 0117 975 0666

## PRIORITY CATEGORIES

- A** Immediate risk of further rapid deterioration or loss of fabric; no solution agreed.  
**B** Immediate risk of further rapid deterioration or loss of fabric; solution agreed but not yet implemented.  
**C** Slow decay; no solution agreed.

- D** Slow decay; solution agreed but not yet implemented.  
**E** Under repair or in fair to good repair, but no user identified; or under threat of vacancy with no obvious new user (applicable only to buildings capable of beneficial use).

- F** Repair scheme in progress and (where applicable) end use or user identified; or functionally redundant buildings with new use agreed but not yet implemented.

**NOTE**  
 Last year's priority category is shown in brackets (otherwise, New Entry is noted).

## ABBREVIATIONS

CA	Conservation Area
LB	Listed Building
LPA	Local Planning Authority
NP	National Park
RPG	Registered Park and Garden
SM	Scheduled Monument
UA	Unitary Authority
WHS	World Heritage Site



© Historic England

SITE NAME:	<b>Holditch Court Tower, Thorncombe</b>
DESIGNATION:	Scheduled Monument, LB grade I
CONDITION:	Poor
OCCUPANCY:	N/A
PRIORITY CATEGORY:	C (C)
OWNER TYPE:	Private
LIST ENTRY NUMBER:	1002835

This monument includes part of a fortified house situated within a farmyard. The part of the fortified house survives as a three-storeyed roofless rectangular plan tower with a projecting circular stair-turret in the south west angle and stands to a height of approximately eight metres. The tower is covered in ivy. There have been some falls of masonry into the interior. The corework in the former stair scar is exposed and decaying. Structural repairs may also be required. A project development grant is under discussion with the owner.

Contact: John Ette 0117 975 0687



© Historic England

SITE NAME:	<b>Little Toller Farmhouse, Toller Fratrum</b>
DESIGNATION:	Listed Building grade II*
CONDITION:	Fair
OCCUPANCY:	Vacant/not in use
PRIORITY CATEGORY:	F (C)
OWNER TYPE:	Private
LIST ENTRY NUMBER:	1228875

Grade II\* Farmhouse attributed to John Samways of Winterborne St Martin in mid C16, which contains a rare domestic example of a barrel roof intended to support a decorative plaster ceiling. The building is part of a very interesting complex of buildings including the Grade II\* Stable block. Following a serious fire in July 2015 the roof and upper floor was extensively damaged. Listed building consent for reinstatement was granted and repairs commenced later in 2017. By the end of May 2018 external and structural repairs were largely finished but internal plasterwork is still to be completed.

Contact: Jenny Chesher 0117 975 0686



© Historic England

SITE NAME:	<b>Stable Block immediately south east of Little Toller Farm, Toller Fratrum</b>
DESIGNATION:	Listed Building grade II*
CONDITION:	Very bad
OCCUPANCY:	Vacant/not in use
PRIORITY CATEGORY:	C (C)
OWNER TYPE:	Private
LIST ENTRY NUMBER:	1228876

Mid C16 stable building, forming part of a working farm but currently disused. The thatch is in a very degraded state leading to partial collapse of the roof and rear wall structure at the end of 2011. The stable building has been scaffolded with a temporary roof structure which is protecting the collapsed historic fabric. The long term repair of the structure needs to be explored along with possible funding sources.

Contact: Sarah Ball 0117 975 0666



© Historic England

SITE NAME:	<b>Former Methodist Chapel, Dorchester Road, Tolpuddle</b>
DESIGNATION:	Listed Building grade II*, CA
CONDITION:	Poor
OCCUPANCY:	N/A
PRIORITY CATEGORY:	D (D)
OWNER TYPE:	Charity (heritage)
LIST ENTRY NUMBER:	1119849

Former Methodist church, c1818, and the meeting place of the Tolpuddle Martyrs. Building bought by Tolpuddle Old Chapel Trust at the beginning of 2015. Historic England grant awarded in 2014 to carry out emergency works and undertake project development work; works were completed in spring 2015. Heritage Lottery Fund grant offered in 2017. Historic England offered grant in May 2017 for repairs to fabric of former chapel. Project development is now underway.

Contact: Sarah Ball 0117 975 0666



© Historic England

SITE NAME:	<b>Church of St John, The Harbour, West Bay, Bridport</b>
DESIGNATION:	Listed Place of Worship grade II, CA
CONDITION:	Fair
PRIORITY CATEGORY:	D (D)
OWNER TYPE:	Religious organisation
LIST ENTRY NUMBER:	1279418

This 1930s Arts and Crafts church is a simple, low building on the quayside, built to serve the local fishing community. Since it was added to the Heritage at Risk register in 2014, the congregation have made very good progress. Although there are still some areas of damp, and the leaded windows are leaking, the roofs have been repaired and the building is beginning to dry out. Some further work is needed but it is improving.

Contact: Katy Hoskyn 0117 975 1311

#### PRIORITY CATEGORIES

- A** Immediate risk of further rapid deterioration or loss of fabric; no solution agreed.
- B** Immediate risk of further rapid deterioration or loss of fabric; solution agreed but not yet implemented.
- C** Slow decay; no solution agreed.
- D** Slow decay; solution agreed but not yet implemented.
- E** Under repair or in fair to good repair, but no user identified; or under threat of vacancy with no obvious new user (applicable only to buildings capable of beneficial use).
- F** Repair scheme in progress and (where applicable) end use or user identified; or functionally redundant buildings with new use agreed but not yet implemented.

**NOTE**  
Last year's priority category is shown in brackets (otherwise, New Entry is noted).

#### ABBREVIATIONS

CA	Conservation Area
LB	Listed Building
LPA	Local Planning Authority
NP	National Park
RPG	Registered Park and Garden
SM	Scheduled Monument
UA	Unitary Authority
WHS	World Heritage Site




© Marcus Chantrey, Benjamin Beauchamp Architects

SITE NAME:	<b>Church of St Andrew, The Street, Charmouth</b>
DESIGNATION:	Listed Place of Worship grade II, CA
CONDITION:	Poor
PRIORITY CATEGORY:	C (C)
OWNER TYPE:	Religious organisation
LIST ENTRY NUMBER:	1215162

Parish church. Entirely rebuilt 1836-8, by Charles Fowler in Gothic Revival style. Nave, north and south aisles, north porch, south vestry, chancel slightly projecting and 21 metre high three-stage west tower. Forest marble plinth, chert rubble walls with "long-and-short style" stone dressings. Window dressings of Beer stone. Boscastle slate roofs; nave has tiled ridge. Tower and church walls are cement pointed which is failing causing water ingress. Works are planned and funding being sought to address the water ingress and damage caused.

Contact: Sarah Ball 0117 975 0666



© Historic England

SITE NAME:	<b>Parish Church of St Andrew, Trent</b>
DESIGNATION:	Listed Place of Worship grade I, CA
CONDITION:	Poor
PRIORITY CATEGORY:	B (B)
OWNER TYPE:	Religious organisation
LIST ENTRY NUMBER:	1323927

Medieval church with a richly decorated interior. There is internal damp, and structural work to the tower and spire is needed. The church also has important and high quality medieval and Victorian window glass, some of which is showing signs of structural instability and paint detachment. A trial of isothermal glazing has taken place with positive results and advice was provided by Historic England in 2015 regarding formal application of this approach to create a more controlled and stable climate. The congregation is seeking funding for the agreed glazing works.

Contact: Sarah Ball 0117 975 0666

SITE NAME:	<b>Abbotsbury Castle (camp), Abbotsbury</b>	
DESIGNATION:	Scheduled Monument	LIST ENTRY NUMBER: 1002710
CONDITION:	Generally satisfactory but with significant localised problems	TREND: Declining
PRINCIPAL VULNERABILITY:	Visitor erosion - extensive	NEW ENTRY?: No
OWNER TYPE:	Private	CONTACT: Keith Miller 0117 975 0670

SITE NAME:	<b>Four bowl barrows 725 metres ESE of Wears Farm, Abbotsbury</b>	
DESIGNATION:	Scheduled Monument	LIST ENTRY NUMBER: 1002825
CONDITION:	Generally satisfactory but with significant localised problems	TREND: Declining
PRINCIPAL VULNERABILITY:	Scrub/tree growth	NEW ENTRY?: No
OWNER TYPE:	Private	CONTACT: Keith Miller 0117 975 0670

SITE NAME:	<b>Group of five round barrows on White Hill, Abbotsbury</b>	
DESIGNATION:	Scheduled Monument	LIST ENTRY NUMBER: 1003213
CONDITION:	Generally satisfactory but with significant localised problems	TREND: Declining
PRINCIPAL VULNERABILITY:	Scrub/tree growth	NEW ENTRY?: No
OWNER TYPE:	Private	CONTACT: Keith Miller 0117 975 0670

SITE NAME:	<b>Round barrow 230 yards (210 metres) east of White Hill Plantation, Abbotsbury</b>	
DESIGNATION:	Scheduled Monument	LIST ENTRY NUMBER: 1002824
CONDITION:	Extensive significant problems	TREND: Declining
PRINCIPAL VULNERABILITY:	Arable ploughing	NEW ENTRY?: No
OWNER TYPE:	Private	CONTACT: Keith Miller 0117 975 0670

#### PRIORITY CATEGORIES

- A** Immediate risk of further rapid deterioration or loss of fabric; no solution agreed.
- B** Immediate risk of further rapid deterioration or loss of fabric; solution agreed but not yet implemented.
- C** Slow decay; no solution agreed.
- D** Slow decay; solution agreed but not yet implemented.
- E** Under repair or in fair to good repair, but no user identified; or under threat of vacancy with no obvious new user (applicable only to buildings capable of beneficial use).
- F** Repair scheme in progress and (where applicable) end use or user identified; or functionally redundant buildings with new use agreed but not yet implemented.

**NOTE**  
Last year's priority category is shown in brackets (otherwise, New Entry is noted).

#### ABBREVIATIONS

CA	Conservation Area
LB	Listed Building
LPA	Local Planning Authority
NP	National Park
RPG	Registered Park and Garden
SM	Scheduled Monument
UA	Unitary Authority
WHS	World Heritage Site

SITE NAME:	<b>Two fishponds in Oddens Wood, Abbotsbury</b>		
DESIGNATION:	Scheduled Monument	LIST ENTRY NUMBER:	1015696
CONDITION:	Generally satisfactory but with significant localised problems	TREND:	Declining
PRINCIPAL VULNERABILITY:	Scrub/tree growth	NEW ENTRY?:	No
OWNER TYPE:	Private	CONTACT:	Keith Miller 0117 975 0670
SITE NAME:	<b>Two round barrows on Wears Hill, Abbotsbury</b>		
DESIGNATION:	Scheduled Monument	LIST ENTRY NUMBER:	1002731
CONDITION:	Generally satisfactory but with significant localised problems	TREND:	Declining
PRINCIPAL VULNERABILITY:	Scrub/tree growth	NEW ENTRY?:	No
OWNER TYPE:	Private	CONTACT:	Keith Miller 0117 975 0670
SITE NAME:	<b>Barrow east of Burnt House Bottom, Alton Pancras</b>		
DESIGNATION:	Scheduled Monument	LIST ENTRY NUMBER:	1002862
CONDITION:	Generally unsatisfactory with major localised problems	TREND:	Declining
PRINCIPAL VULNERABILITY:	Arable clipping	NEW ENTRY?:	No
OWNER TYPE:	Private	CONTACT:	Katy Hoskyn 0117 975 1311
SITE NAME:	<b>Earthwork 80 yards (70 metres) long, north west of Coombe Bottom, Askerswell</b>		
DESIGNATION:	Scheduled Monument	LIST ENTRY NUMBER:	1002734
CONDITION:	Extensive significant problems	TREND:	Declining
PRINCIPAL VULNERABILITY:	Deterioration - in need of management	NEW ENTRY?:	No
OWNER TYPE:	Private	CONTACT:	Katy Hoskyn 0117 975 1311
SITE NAME:	<b>Round barrow north west of Coombe Bottom, Askerswell</b>		
DESIGNATION:	Scheduled Monument	LIST ENTRY NUMBER:	1003061
CONDITION:	Generally unsatisfactory with major localised problems	TREND:	Declining
PRINCIPAL VULNERABILITY:	Vehicle damage/erosion - extensive	NEW ENTRY?:	No
OWNER TYPE:	Private	CONTACT:	Katy Hoskyn 0117 975 1311
SITE NAME:	<b>Bowl barrow on Beaminster Down 530 metres south east of East Axnoller Farm, Beaminster</b>		
DESIGNATION:	Scheduled Monument	LIST ENTRY NUMBER:	1015049
CONDITION:	Generally unsatisfactory with major localised problems	TREND:	Declining
PRINCIPAL VULNERABILITY:	Arable clipping	NEW ENTRY?:	No
OWNER TYPE:	Mixed, multiple owners	CONTACT:	Katy Hoskyn 0117 975 1311
SITE NAME:	<b>Bowl barrow on Beaminster Down 770 metres north east of Higher Meerhay Farm, Beaminster</b>		
DESIGNATION:	Scheduled Monument	LIST ENTRY NUMBER:	1015050
CONDITION:	Generally unsatisfactory with major localised problems	TREND:	Declining
PRINCIPAL VULNERABILITY:	Arable clipping	NEW ENTRY?:	No
OWNER TYPE:	Mixed, multiple owners	CONTACT:	Katy Hoskyn 0117 975 1311

## PRIORITY CATEGORIES

- A** Immediate risk of further rapid deterioration or loss of fabric; no solution agreed.  
**B** Immediate risk of further rapid deterioration or loss of fabric; solution agreed but not yet implemented.  
**C** Slow decay; no solution agreed.

- D** Slow decay; solution agreed but not yet implemented.  
**E** Under repair or in fair to good repair, but no user identified; or under threat of vacancy with no obvious new user (applicable only to buildings capable of beneficial use).

- F** Repair scheme in progress and (where applicable) end use or user identified; or functionally redundant buildings with new use agreed but not yet implemented.

**NOTE**  
 Last year's priority category is shown in brackets (otherwise, New Entry is noted).

## ABBREVIATIONS

CA	Conservation Area
LB	Listed Building
LPA	Local Planning Authority
NP	National Park
RPG	Registered Park and Garden
SM	Scheduled Monument
UA	Unitary Authority
WHS	World Heritage Site

SITE NAME:	<b>Roman villa south east of East Farm, Bradford Abbas</b>		
DESIGNATION:	Scheduled Monument	LIST ENTRY NUMBER:	1002414
CONDITION:	Generally unsatisfactory with major localised problems	TREND:	Declining
PRINCIPAL VULNERABILITY:	Arable ploughing	NEW ENTRY?:	No
OWNER TYPE:	Educational (independent)	CONTACT:	Katy Hoskyn 0117 975 1311
SITE NAME:	<b>Bell barrow in Highfield Plantation and two bowl barrows immediately north west of Forty Acre Plantation, Bradford Peverell</b>		
DESIGNATION:	Scheduled Monument	LIST ENTRY NUMBER:	1019415
CONDITION:	Generally unsatisfactory with major localised problems	TREND:	Declining
PRINCIPAL VULNERABILITY:	Arable ploughing	NEW ENTRY?:	No
OWNER TYPE:	Private	CONTACT:	Katy Hoskyn 0117 975 1311
SITE NAME:	<b>Bowl barrow 380 metres west of Whitfield Farm, Bradford Peverell</b>		
DESIGNATION:	Scheduled Monument	LIST ENTRY NUMBER:	1019639
CONDITION:	Generally unsatisfactory with major localised problems	TREND:	Declining
PRINCIPAL VULNERABILITY:	Arable clipping	NEW ENTRY?:	No
OWNER TYPE:	Crown	CONTACT:	Katy Hoskyn 0117 975 1311
SITE NAME:	<b>Group of barrows in Seven Barrow Plantation, Bradford Peverell</b>		
DESIGNATION:	Scheduled Monument	LIST ENTRY NUMBER:	1002812
CONDITION:	Generally unsatisfactory with major localised problems	TREND:	Declining
PRINCIPAL VULNERABILITY:	Animal burrowing - extensive	NEW ENTRY?:	No
OWNER TYPE:	Private	CONTACT:	Katy Hoskyn 0117 975 1311
SITE NAME:	<b>Long barrow and four bowl barrows 500 metres north west of Whitfield Farm, Bradford Peverell</b>		
DESIGNATION:	Scheduled Monument	LIST ENTRY NUMBER:	1019416
CONDITION:	Extensive significant problems	TREND:	Declining
PRINCIPAL VULNERABILITY:	Arable ploughing	NEW ENTRY?:	No
OWNER TYPE:	Private	CONTACT:	Katy Hoskyn 0117 975 1311
SITE NAME:	<b>Discontinuous surviving sections of Roman aqueduct, Bradford Peverell / Dorchester</b>		
DESIGNATION:	Scheduled Monument, part in CA	LIST ENTRY NUMBER:	1002730
CONDITION:	Extensive significant problems	TREND:	Declining
PRINCIPAL VULNERABILITY:	Arable clipping	NEW ENTRY?:	No
OWNER TYPE:	Mixed, multiple owners	CONTACT:	Katy Hoskyn 0117 975 1311
SITE NAME:	<b>Culliford Tree long barrow and group of round barrows, Broadmayne / Whitcombe</b>		
DESIGNATION:	Scheduled Monument	LIST ENTRY NUMBER:	1003304
CONDITION:	Generally unsatisfactory with major localised problems	TREND:	Declining
PRINCIPAL VULNERABILITY:	Arable ploughing	NEW ENTRY?:	No
OWNER TYPE:	Mixed, multiple owners	CONTACT:	Katy Hoskyn 0117 975 1311

## PRIORITY CATEGORIES

- A** Immediate risk of further rapid deterioration or loss of fabric; no solution agreed.  
**B** Immediate risk of further rapid deterioration or loss of fabric; solution agreed but not yet implemented.  
**C** Slow decay; no solution agreed.

- D** Slow decay; solution agreed but not yet implemented.  
**E** Under repair or in fair to good repair, but no user identified; or under threat of vacancy with no obvious new user (applicable only to buildings capable of beneficial use).

- F** Repair scheme in progress and (where applicable) end use or user identified; or functionally redundant buildings with new use agreed but not yet implemented.

**NOTE**  
 Last year's priority category is shown in brackets (otherwise, New Entry is noted).

## ABBREVIATIONS

CA	Conservation Area
LB	Listed Building
LPA	Local Planning Authority
NP	National Park
RPG	Registered Park and Garden
SM	Scheduled Monument
UA	Unitary Authority
WHS	World Heritage Site

SITE NAME:	<b>Two bowl barrows on Lord's Down 580 metres south east of Crawthorne Farm, Burleston</b>		
DESIGNATION:	Scheduled Monument	LIST ENTRY NUMBER:	1017277
CONDITION:	Extensive significant problems	TREND:	Declining
PRINCIPAL VULNERABILITY:	Arable ploughing	NEW ENTRY?:	No
OWNER TYPE:	Private, multiple owners	CONTACT:	Katy Hoskyn 0117 975 1311
SITE NAME:	<b>Bowl barrow on Wood Hill 310 metres north east of Cowden, Charminster</b>		
DESIGNATION:	Scheduled Monument	LIST ENTRY NUMBER:	1019395
CONDITION:	Extensive significant problems	TREND:	Declining
PRINCIPAL VULNERABILITY:	Arable ploughing	NEW ENTRY?:	No
OWNER TYPE:	Private	CONTACT:	Katy Hoskyn 0117 975 1311
SITE NAME:	<b>Round barrow east of Forston Farm, Charminster</b>		
DESIGNATION:	Scheduled Monument	LIST ENTRY NUMBER:	1002851
CONDITION:	Extensive significant problems	TREND:	Declining
PRINCIPAL VULNERABILITY:	Arable ploughing	NEW ENTRY?:	No
OWNER TYPE:	Private	CONTACT:	Katy Hoskyn 0117 975 1311
SITE NAME:	<b>Round barrow on Cheselbourne West Down, Cheselbourne</b>		
DESIGNATION:	Scheduled Monument	LIST ENTRY NUMBER:	1002878
CONDITION:	Extensive significant problems	TREND:	Declining
PRINCIPAL VULNERABILITY:	Arable ploughing	NEW ENTRY?:	No
OWNER TYPE:	Private	CONTACT:	Katy Hoskyn 0117 975 1311
SITE NAME:	<b>Bowl barrow 360 metres south of Compton Barn, Compton Valence</b>		
DESIGNATION:	Scheduled Monument	LIST ENTRY NUMBER:	1019741
CONDITION:	Extensive significant problems	TREND:	Declining
PRINCIPAL VULNERABILITY:	Arable ploughing	NEW ENTRY?:	No
OWNER TYPE:	Private	CONTACT:	Katy Hoskyn 0117 975 1311
SITE NAME:	<b>Settlement south east of Soaper's Hill Plantation, Compton Valence</b>		
DESIGNATION:	Scheduled Monument	LIST ENTRY NUMBER:	1003234
CONDITION:	Extensive significant problems	TREND:	Declining
PRINCIPAL VULNERABILITY:	Arable ploughing	NEW ENTRY?:	No
OWNER TYPE:	Private, multiple owners	CONTACT:	Katy Hoskyn 0117 975 1311
SITE NAME:	<b>Bowl barrow 450 metres east of Dennet's Bottom Barn, Dewlish</b>		
DESIGNATION:	Scheduled Monument	LIST ENTRY NUMBER:	1015427
CONDITION:	Extensive significant problems	TREND:	Declining
PRINCIPAL VULNERABILITY:	Arable ploughing	NEW ENTRY?:	No
OWNER TYPE:	Private	CONTACT:	Katy Hoskyn 0117 975 1311
SITE NAME:	<b>Bowl barrow 550 metres WNW of West End Barn, Dewlish</b>		
DESIGNATION:	Scheduled Monument	LIST ENTRY NUMBER:	1015032
CONDITION:	Extensive significant problems	TREND:	Declining
PRINCIPAL VULNERABILITY:	Arable ploughing	NEW ENTRY?:	No
OWNER TYPE:	Commercial company	CONTACT:	Katy Hoskyn 0117 975 1311

## PRIORITY CATEGORIES

- A** Immediate risk of further rapid deterioration or loss of fabric; no solution agreed.
- B** Immediate risk of further rapid deterioration or loss of fabric; solution agreed but not yet implemented.
- C** Slow decay; no solution agreed.
- D** Slow decay; solution agreed but not yet implemented.
- E** Under repair or in fair to good repair, but no user identified; or under threat of vacancy with no obvious new user (applicable only to buildings capable of beneficial use).
- F** Repair scheme in progress and (where applicable) end use or user identified; or functionally redundant buildings with new use agreed but not yet implemented.

**NOTE**  
Last year's priority category is shown in brackets (otherwise, New Entry is noted).

## ABBREVIATIONS

CA	Conservation Area
LB	Listed Building
LPA	Local Planning Authority
NP	National Park
RPG	Registered Park and Garden
SM	Scheduled Monument
UA	Unitary Authority
WHS	World Heritage Site



SITE NAME:	Earthwork east of Stake Farm, East Chelborough		
DESIGNATION:	Scheduled Monument	LIST ENTRY NUMBER:	1002845
CONDITION:	Generally unsatisfactory with major localised problems	TREND:	Declining
PRINCIPAL VULNERABILITY:	Animal burrowing - extensive	NEW ENTRY?:	No
OWNER TYPE:	Private	CONTACT:	Katy Hoskyn 0117 975 1311
SITE NAME:	Bell barrow and five bowl barrows 1000 metres south east of Kingston Russell Farm, part of the Black Down round barrow cemetery, Kingston Russell / Littlebredy		
DESIGNATION:	Scheduled Monument	LIST ENTRY NUMBER:	1011693
CONDITION:	Extensive significant problems	TREND:	Declining
PRINCIPAL VULNERABILITY:	Arable ploughing	NEW ENTRY?:	No
OWNER TYPE:	Private, multiple owners	CONTACT:	Katy Hoskyn 0117 975 1311
SITE NAME:	Bowl barrow 600 metres west of Well Bottom Wood, forming part of the Pitcombe Down round barrow cemetery, Littlebredy		
DESIGNATION:	Scheduled Monument	LIST ENTRY NUMBER:	1013249
CONDITION:	Generally unsatisfactory with major localised problems	TREND:	Declining
PRINCIPAL VULNERABILITY:	Stock erosion - moderate	NEW ENTRY?:	No
OWNER TYPE:	Private	CONTACT:	Katy Hoskyn 0117 975 1311
SITE NAME:	Three bowl barrows 300 metres south west of Well Bottom Wood, forming part of the Pitcombe Down round barrow cemetery, Littlebredy		
DESIGNATION:	Scheduled Monument	LIST ENTRY NUMBER:	1013251
CONDITION:	Extensive significant problems	TREND:	Declining
PRINCIPAL VULNERABILITY:	Arable ploughing	NEW ENTRY?:	No
OWNER TYPE:	Private	CONTACT:	Katy Hoskyn 0117 975 1311
SITE NAME:	Bowl barrow 550 metres north east of Pitcombe Farm, part of the Black Down round barrow cemetery, Littlebredy / Kingston Russell		
DESIGNATION:	Scheduled Monument	LIST ENTRY NUMBER:	1011694
CONDITION:	Generally unsatisfactory with major localised problems	TREND:	Declining
PRINCIPAL VULNERABILITY:	Arable clipping	NEW ENTRY?:	No
OWNER TYPE:	Private	CONTACT:	Katy Hoskyn 0117 975 1311
SITE NAME:	Lambert's Castle: an Iron Age hillfort 425 metres west of Nash Farm, with a bowl barrow, and the sites of a post-medieval fair and a telegraph station, Marshwood		
DESIGNATION:	Scheduled Monument	LIST ENTRY NUMBER:	1017035
CONDITION:	Generally satisfactory but with significant localised problems	TREND:	Declining
PRINCIPAL VULNERABILITY:	Scrub/tree growth	NEW ENTRY?:	No
OWNER TYPE:	Charity (heritage)	CONTACT:	Keith Miller 0117 975 0670
SITE NAME:	Earthwork and ancient fields south east of Lyscombe Bottom, Melcombe Horsey / Cheselbourne		
DESIGNATION:	Scheduled Monument	LIST ENTRY NUMBER:	1002456
CONDITION:	Generally unsatisfactory with major localised problems	TREND:	Declining
PRINCIPAL VULNERABILITY:	Animal burrowing - extensive	NEW ENTRY?:	No
OWNER TYPE:	Private	CONTACT:	Katy Hoskyn 0117 975 1311

## PRIORITY CATEGORIES

- A** Immediate risk of further rapid deterioration or loss of fabric; no solution agreed.
- B** Immediate risk of further rapid deterioration or loss of fabric; solution agreed but not yet implemented.
- C** Slow decay; no solution agreed.
- D** Slow decay; solution agreed but not yet implemented.
- E** Under repair or in fair to good repair, but no user identified; or under threat of vacancy with no obvious new user (applicable only to buildings capable of beneficial use).
- F** Repair scheme in progress and (where applicable) end use or user identified; or functionally redundant buildings with new use agreed but not yet implemented.

**NOTE**  
Last year's priority category is shown in brackets (otherwise, New Entry is noted).

## ABBREVIATIONS

CA	Conservation Area
LB	Listed Building
LPA	Local Planning Authority
NP	National Park
RPG	Registered Park and Garden
SM	Scheduled Monument
UA	Unitary Authority
WHS	World Heritage Site



SITE NAME:	<b>Ancient settlement south west of Incombe Wood, Nether Cerne</b>		
DESIGNATION:	Scheduled Monument	LIST ENTRY NUMBER:	1002438
CONDITION:	Generally unsatisfactory with major localised problems	TREND:	Declining
PRINCIPAL VULNERABILITY:	Arable ploughing	NEW ENTRY?:	No
OWNER TYPE:	Commercial company	CONTACT:	Keith Miller 0117 975 0670
SITE NAME:	<b>Bowl barrow 230 metres north east of Great Strode House, Netherbury</b>		
DESIGNATION:	Scheduled Monument	LIST ENTRY NUMBER:	1016372
CONDITION:	Generally unsatisfactory with major localised problems	TREND:	Declining
PRINCIPAL VULNERABILITY:	Arable clipping	NEW ENTRY?:	No
OWNER TYPE:	Private, multiple owners	CONTACT:	Katy Hoskyn 0117 975 1311
SITE NAME:	<b>Upton Fort, a coastal artillery battery and two searchlight emplacements, Osmington</b>		
DESIGNATION:	Scheduled Monument, LB grade II	LIST ENTRY NUMBER:	1021435
CONDITION:	Generally unsatisfactory with major localised problems	TREND:	Declining
PRINCIPAL VULNERABILITY:	Collapse	NEW ENTRY?:	No
OWNER TYPE:	Private, multiple owners	CONTACT:	Katy Hoskyn 0117 975 1311
SITE NAME:	<b>Four barrows on Moigns Down, Owermoigne</b>		
DESIGNATION:	Scheduled Monument	LIST ENTRY NUMBER:	1002774
CONDITION:	Generally unsatisfactory with major localised problems	TREND:	Declining
PRINCIPAL VULNERABILITY:	Arable clipping	NEW ENTRY?:	No
OWNER TYPE:	Private, multiple owners	CONTACT:	Katy Hoskyn 0117 975 1311
SITE NAME:	<b>Round barrow south west of Bourne Farm, Piddlehinton</b>		
DESIGNATION:	Scheduled Monument	LIST ENTRY NUMBER:	1004550
CONDITION:	Extensive significant problems	TREND:	Declining
PRINCIPAL VULNERABILITY:	Arable ploughing	NEW ENTRY?:	No
OWNER TYPE:	Commercial company	CONTACT:	Katy Hoskyn 0117 975 1311
SITE NAME:	<b>Two barrows on Little Puddle Hill, Piddlehinton</b>		
DESIGNATION:	Scheduled Monument	LIST ENTRY NUMBER:	1003224
CONDITION:	Generally satisfactory but with significant localised problems	TREND:	Declining
PRINCIPAL VULNERABILITY:	Arable clipping	NEW ENTRY?:	No
OWNER TYPE:	Private	CONTACT:	Katy Hoskyn 0117 975 1311
SITE NAME:	<b>Two barrows west of Little Piddle Down, Piddlehinton</b>		
DESIGNATION:	Scheduled Monument	LIST ENTRY NUMBER:	1002805
CONDITION:	Extensive significant problems	TREND:	Declining
PRINCIPAL VULNERABILITY:	Arable ploughing	NEW ENTRY?:	No
OWNER TYPE:	Private	CONTACT:	Katy Hoskyn 0117 975 1311

**PRIORITY CATEGORIES**

- A** Immediate risk of further rapid deterioration or loss of fabric; no solution agreed.
- B** Immediate risk of further rapid deterioration or loss of fabric; solution agreed but not yet implemented.
- C** Slow decay; no solution agreed.
- D** Slow decay; solution agreed but not yet implemented.
- E** Under repair or in fair to good repair, but no user identified; or under threat of vacancy with no obvious new user (applicable only to buildings capable of beneficial use).
- F** Repair scheme in progress and (where applicable) end use or user identified; or functionally redundant buildings with new use agreed but not yet implemented.

**NOTE**  
Last year's priority category is shown in brackets (otherwise, New Entry is noted).

**ABBREVIATIONS**

CA	Conservation Area
LB	Listed Building
LPA	Local Planning Authority
NP	National Park
RPG	Registered Park and Garden
SM	Scheduled Monument
UA	Unitary Authority
WHS	World Heritage Site

SITE NAME:	<b>Bowl barrow on Plush Hill 600 metres ESE of Lower Farm, Plush, Piddletrenthide</b>		
DESIGNATION:	Scheduled Monument	LIST ENTRY NUMBER:	1015037
CONDITION:	Generally satisfactory but with significant localised problems	TREND:	Declining
PRINCIPAL VULNERABILITY:	Arable clipping	NEW ENTRY?:	No
OWNER TYPE:	Private	CONTACT:	Katy Hoskyn 0117 975 1311
SITE NAME:	<b>Bowl barrow on Pond Eweleaze 500 metres north east of Dole's Ash Farm, Piddletrenthide</b>		
DESIGNATION:	Scheduled Monument	LIST ENTRY NUMBER:	1015035
CONDITION:	Extensive significant problems	TREND:	Declining
PRINCIPAL VULNERABILITY:	Arable ploughing	NEW ENTRY?:	No
OWNER TYPE:	Commercial company	CONTACT:	Katy Hoskyn 0117 975 1311
SITE NAME:	<b>Round barrow on Hog Leaze, Piddletrenthide</b>		
DESIGNATION:	Scheduled Monument	LIST ENTRY NUMBER:	1003238
CONDITION:	Generally unsatisfactory with major localised problems	TREND:	Declining
PRINCIPAL VULNERABILITY:	Arable clipping	NEW ENTRY?:	No
OWNER TYPE:	Private	CONTACT:	Katy Hoskyn 0117 975 1311
SITE NAME:	<b>Pilsdon Pen hillfort and associated remains, Pilsdon</b>		
DESIGNATION:	Scheduled Monument	LIST ENTRY NUMBER:	1019394
CONDITION:	Generally unsatisfactory with major localised problems	TREND:	Declining
PRINCIPAL VULNERABILITY:	Scrub/tree growth	NEW ENTRY?:	No
OWNER TYPE:	Charity (heritage)	CONTACT:	Keith Miller 0117 975 0670
SITE NAME:	<b>Round barrow north east of Friar Waddon, Portesham</b>		
DESIGNATION:	Scheduled Monument	LIST ENTRY NUMBER:	1002488
CONDITION:	Generally unsatisfactory with major localised problems	TREND:	Declining
PRINCIPAL VULNERABILITY:	Arable clipping	NEW ENTRY?:	No
OWNER TYPE:	Commercial company	CONTACT:	Katy Hoskyn 0117 975 1311
SITE NAME:	<b>Two round barrows on Ridgeway, Portesham</b>		
DESIGNATION:	Scheduled Monument	LIST ENTRY NUMBER:	1002758
CONDITION:	Generally unsatisfactory with major localised problems	TREND:	Declining
PRINCIPAL VULNERABILITY:	Arable clipping	NEW ENTRY?:	No
OWNER TYPE:	Mixed, multiple owners	CONTACT:	Katy Hoskyn 0117 975 1311
SITE NAME:	<b>Barrow near east boundary of parish, Powerstock</b>		
DESIGNATION:	Scheduled Monument	LIST ENTRY NUMBER:	1002809
CONDITION:	Generally unsatisfactory with major localised problems	TREND:	Declining
PRINCIPAL VULNERABILITY:	Arable clipping	NEW ENTRY?:	No
OWNER TYPE:	Private	CONTACT:	Katy Hoskyn 0117 975 1311

## PRIORITY CATEGORIES

- A** Immediate risk of further rapid deterioration or loss of fabric; no solution agreed.  
**B** Immediate risk of further rapid deterioration or loss of fabric; solution agreed but not yet implemented.  
**C** Slow decay; no solution agreed.

- D** Slow decay; solution agreed but not yet implemented.  
**E** Under repair or in fair to good repair, but no user identified; or under threat of vacancy with no obvious new user (applicable only to buildings capable of beneficial use).

- F** Repair scheme in progress and (where applicable) end use or user identified; or functionally redundant buildings with new use agreed but not yet implemented.

**NOTE**  
Last year's priority category is shown in brackets (otherwise, New Entry is noted).

## ABBREVIATIONS

CA	Conservation Area
LB	Listed Building
LPA	Local Planning Authority
NP	National Park
RPG	Registered Park and Garden
SM	Scheduled Monument
UA	Unitary Authority
WHS	World Heritage Site

SITE NAME:	<b>Group of barrows east of Northdown Barn, Poxwell</b>		
DESIGNATION:	Scheduled Monument, part in CA	LIST ENTRY NUMBER:	1002770
CONDITION:	Extensive significant problems	TREND:	Declining
PRINCIPAL VULNERABILITY:	Arable ploughing	NEW ENTRY?:	No
OWNER TYPE:	Commercial company	CONTACT:	Katy Hoskyn 0117 975 1311
SITE NAME:	<b>Bowl barrow on Little Puddle Hill, 920 metres north west of Fidler's Green Farm, Puddletown</b>		
DESIGNATION:	Scheduled Monument	LIST ENTRY NUMBER:	1017261
CONDITION:	Extensive significant problems	TREND:	Declining
PRINCIPAL VULNERABILITY:	Arable ploughing	NEW ENTRY?:	No
OWNER TYPE:	Private	CONTACT:	Katy Hoskyn 0117 975 1311
SITE NAME:	<b>Round barrow west of Druce Higher Barn, Puddletown</b>		
DESIGNATION:	Scheduled Monument	LIST ENTRY NUMBER:	1002874
CONDITION:	Extensive significant problems	TREND:	Declining
PRINCIPAL VULNERABILITY:	Arable ploughing	NEW ENTRY?:	No
OWNER TYPE:	Private	CONTACT:	Katy Hoskyn 0117 975 1311
SITE NAME:	<b>Three round barrows on Puddletown Down, Puddletown</b>		
DESIGNATION:	Scheduled Monument	LIST ENTRY NUMBER:	1002450
CONDITION:	Extensive significant problems	TREND:	Declining
PRINCIPAL VULNERABILITY:	Arable ploughing	NEW ENTRY?:	No
OWNER TYPE:	Private	CONTACT:	Katy Hoskyn 0117 975 1311
SITE NAME:	<b>Two bowl barrows 320 metres south west of Laycock Dairy Farm, Puddletown</b>		
DESIGNATION:	Scheduled Monument	LIST ENTRY NUMBER:	1017266
CONDITION:	Extensive significant problems	TREND:	Declining
PRINCIPAL VULNERABILITY:	Arable ploughing	NEW ENTRY?:	No
OWNER TYPE:	Private	CONTACT:	Katy Hoskyn 0117 975 1311
SITE NAME:	<b>Two round barrows south west of Well House Cottage, Puddletown</b>		
DESIGNATION:	Scheduled Monument	LIST ENTRY NUMBER:	1002875
CONDITION:	Extensive significant problems	TREND:	Declining
PRINCIPAL VULNERABILITY:	Arable ploughing	NEW ENTRY?:	No
OWNER TYPE:	Private	CONTACT:	Katy Hoskyn 0117 975 1311
SITE NAME:	<b>Bowl barrow 400 metres north east of Look Farm, Puncknowle</b>		
DESIGNATION:	Scheduled Monument	LIST ENTRY NUMBER:	1016370
CONDITION:	Generally unsatisfactory with major localised problems	TREND:	Declining
PRINCIPAL VULNERABILITY:	Animal burrowing - extensive	NEW ENTRY?:	No
OWNER TYPE:	Private	CONTACT:	Katy Hoskyn 0117 975 1311
SITE NAME:	<b>Bell barrow 70 metres west of Fidler's Green, Stinsford</b>		
DESIGNATION:	Scheduled Monument	LIST ENTRY NUMBER:	1017262
CONDITION:	Generally unsatisfactory with major localised problems	TREND:	Declining
PRINCIPAL VULNERABILITY:	Animal burrowing - extensive	NEW ENTRY?:	No
OWNER TYPE:	Commercial company	CONTACT:	Katy Hoskyn 0117 975 1311

**PRIORITY CATEGORIES**

- A** Immediate risk of further rapid deterioration or loss of fabric; no solution agreed.  
**B** Immediate risk of further rapid deterioration or loss of fabric; solution agreed but not yet implemented.  
**C** Slow decay; no solution agreed.

- D** Slow decay; solution agreed but not yet implemented.  
**E** Under repair or in fair to good repair, but no user identified; or under threat of vacancy with no obvious new user (applicable only to buildings capable of beneficial use).

- F** Repair scheme in progress and (where applicable) end use or user identified; or functionally redundant buildings with new use agreed but not yet implemented.

**NOTE**  
 Last year's priority category is shown in brackets (otherwise, New Entry is noted).

**ABBREVIATIONS**

CA	Conservation Area
LB	Listed Building
LPA	Local Planning Authority
NP	National Park
RPG	Registered Park and Garden
SM	Scheduled Monument
UA	Unitary Authority
WHS	World Heritage Site

SITE NAME:	Round barrow north east of Hog Hill Barn, Stratton		
DESIGNATION:	Scheduled Monument	LIST ENTRY NUMBER:	1003237
CONDITION:	Generally unsatisfactory with major localised problems	TREND:	Declining
PRINCIPAL VULNERABILITY:	Dumping	NEW ENTRY?:	No
OWNER TYPE:	Private	CONTACT:	Katy Hoskyn 0117 975 1311
SITE NAME:	Round barrow north west of Jackman's Cross, Stratton		
DESIGNATION:	Scheduled Monument	LIST ENTRY NUMBER:	1002470
CONDITION:	Extensive significant problems	TREND:	Declining
PRINCIPAL VULNERABILITY:	Arable ploughing	NEW ENTRY?:	No
OWNER TYPE:	Private	CONTACT:	Katy Hoskyn 0117 975 1311
SITE NAME:	Round barrow on Stratton Down, Stratton		
DESIGNATION:	Scheduled Monument	LIST ENTRY NUMBER:	1002871
CONDITION:	Generally satisfactory but with significant localised problems	TREND:	Unknown
PRINCIPAL VULNERABILITY:	Scrub/tree growth	NEW ENTRY?:	No
OWNER TYPE:	Private	CONTACT:	Katy Hoskyn 0117 975 1311
SITE NAME:	Earthworks on Loscombe Hill, Sydling St. Nicholas		
DESIGNATION:	Scheduled Monument	LIST ENTRY NUMBER:	1002820
CONDITION:	Extensive significant problems	TREND:	Declining
PRINCIPAL VULNERABILITY:	Arable ploughing	NEW ENTRY?:	No
OWNER TYPE:	Private	CONTACT:	Katy Hoskyn 0117 975 1311
SITE NAME:	Bowl barrow on Eype Down 275 metres east of Frogmore Farm, Symondsburry		
DESIGNATION:	Scheduled Monument	LIST ENTRY NUMBER:	1016100
CONDITION:	Generally unsatisfactory with major localised problems	TREND:	Declining
PRINCIPAL VULNERABILITY:	Plant growth	NEW ENTRY?:	No
OWNER TYPE:	Private	CONTACT:	Katy Hoskyn 0117 975 1311
SITE NAME:	Holditch Court Tower, Thorncombe		
DESIGNATION:	Scheduled Monument, LB grade I	LIST ENTRY NUMBER:	1002835
CONDITION:	Generally unsatisfactory with major localised problems	TREND:	Declining
PRINCIPAL VULNERABILITY:	Plant growth	NEW ENTRY?:	No
OWNER TYPE:	Private	CONTACT:	John Ette 0117 975 0687
SITE NAME:	Four bowl barrows 710 metres north, 750 metres north west and 950 metres north west of Clyffe House, Tolpiddle		
DESIGNATION:	Scheduled Monument	LIST ENTRY NUMBER:	1016378
CONDITION:	Extensive significant problems	TREND:	Declining
PRINCIPAL VULNERABILITY:	Arable ploughing	NEW ENTRY?:	No
OWNER TYPE:	Private	CONTACT:	Katy Hoskyn 0117 975 1311

## PRIORITY CATEGORIES

- A** Immediate risk of further rapid deterioration or loss of fabric; no solution agreed.
- B** Immediate risk of further rapid deterioration or loss of fabric; solution agreed but not yet implemented.
- C** Slow decay; no solution agreed.
- D** Slow decay; solution agreed but not yet implemented.
- E** Under repair or in fair to good repair, but no user identified; or under threat of vacancy with no obvious new user (applicable only to buildings capable of beneficial use).
- F** Repair scheme in progress and (where applicable) end use or user identified; or functionally redundant buildings with new use agreed but not yet implemented.

**NOTE**  
Last year's priority category is shown in brackets (otherwise, New Entry is noted).

## ABBREVIATIONS

CA	Conservation Area
LB	Listed Building
LPA	Local Planning Authority
NP	National Park
RPG	Registered Park and Garden
SM	Scheduled Monument
UA	Unitary Authority
WHS	World Heritage Site

SITE NAME:	Dyke south east of Eggardon Hill camp, West Compton		
DESIGNATION:	Scheduled Monument	LIST ENTRY NUMBER:	1002404
CONDITION:	Extensive significant problems	TREND:	Declining
PRINCIPAL VULNERABILITY:	Arable ploughing	NEW ENTRY?:	No
OWNER TYPE:	Private, multiple owners	CONTACT:	Katy Hoskyn 0117 975 1311
SITE NAME:	Barrow near Eggardon, West Compton / Powerstock		
DESIGNATION:	Scheduled Monument	LIST ENTRY NUMBER:	1004567
CONDITION:	Generally unsatisfactory with major localised problems	TREND:	Declining
PRINCIPAL VULNERABILITY:	Arable clipping	NEW ENTRY?:	No
OWNER TYPE:	Private, multiple owners	CONTACT:	Katy Hoskyn 0117 975 1311
SITE NAME:	Two bowl barrows on Frome Hill 520 metres west of Frome Farm, West Stafford		
DESIGNATION:	Scheduled Monument	LIST ENTRY NUMBER:	1019875
CONDITION:	Extensive significant problems	TREND:	Declining
PRINCIPAL VULNERABILITY:	Arable ploughing	NEW ENTRY?:	No
OWNER TYPE:	Private	CONTACT:	Katy Hoskyn 0117 975 1311
SITE NAME:	Enclosure on Mount Pleasant Hill, West Stafford / Dorchester		
DESIGNATION:	Scheduled Monument	LIST ENTRY NUMBER:	1002463
CONDITION:	Extensive significant problems	TREND:	Declining
PRINCIPAL VULNERABILITY:	Arable ploughing	NEW ENTRY?:	No
OWNER TYPE:	Private	CONTACT:	Katy Hoskyn 0117 975 1311
SITE NAME:	Coney's Castle camp, Whitchurch Canonicorum		
DESIGNATION:	Scheduled Monument	LIST ENTRY NUMBER:	1003208
CONDITION:	Generally satisfactory but with significant localised problems	TREND:	Declining
PRINCIPAL VULNERABILITY:	Scrub/tree growth	NEW ENTRY?:	No
OWNER TYPE:	Charity (heritage)	CONTACT:	Keith Miller 0117 975 0670
SITE NAME:	Three bowl barrows 530 metres and 350 metres north east of Whitcombe Barn, Whitcombe		
DESIGNATION:	Scheduled Monument	LIST ENTRY NUMBER:	1019413
CONDITION:	Extensive significant problems	TREND:	Declining
PRINCIPAL VULNERABILITY:	Arable ploughing	NEW ENTRY?:	No
OWNER TYPE:	Private	CONTACT:	Katy Hoskyn 0117 975 1311
SITE NAME:	Oval barrow and three bowl barrows 250 metres and 330 metres south of Whitcombe Barn, Whitcombe / Broadmayne		
DESIGNATION:	Scheduled Monument	LIST ENTRY NUMBER:	1019414
CONDITION:	Extensive significant problems	TREND:	Declining
PRINCIPAL VULNERABILITY:	Arable ploughing	NEW ENTRY?:	No
OWNER TYPE:	Private	CONTACT:	Katy Hoskyn 0117 975 1311
SITE NAME:	Two round barrows north of Came Farm, Winterborne Came		
DESIGNATION:	Scheduled Monument	LIST ENTRY NUMBER:	1002828
CONDITION:	Extensive significant problems	TREND:	Declining
PRINCIPAL VULNERABILITY:	Arable ploughing	NEW ENTRY?:	No
OWNER TYPE:	Private	CONTACT:	Katy Hoskyn 0117 975 1311

## PRIORITY CATEGORIES

- A** Immediate risk of further rapid deterioration or loss of fabric; no solution agreed.  
**B** Immediate risk of further rapid deterioration or loss of fabric; solution agreed but not yet implemented.  
**C** Slow decay; no solution agreed.

- D** Slow decay; solution agreed but not yet implemented.  
**E** Under repair or in fair to good repair, but no user identified; or under threat of vacancy with no obvious new user (applicable only to buildings capable of beneficial use).

- F** Repair scheme in progress and (where applicable) end use or user identified; or functionally redundant buildings with new use agreed but not yet implemented.

**NOTE**  
 Last year's priority category is shown in brackets (otherwise, New Entry is noted).

## ABBREVIATIONS

CA	Conservation Area
LB	Listed Building
LPA	Local Planning Authority
NP	National Park
RPG	Registered Park and Garden
SM	Scheduled Monument
UA	Unitary Authority
WHS	World Heritage Site

SITE NAME:	Long barrow immediately north west of Maiden Castle, Winterborne Monkton		
DESIGNATION:	Scheduled Monument	LIST ENTRY NUMBER:	1015779
CONDITION:	Extensive significant problems	TREND:	Declining
PRINCIPAL VULNERABILITY:	Arable ploughing	NEW ENTRY?:	No
OWNER TYPE:	Crown	CONTACT:	Katy Hoskyn 0117 975 1311
SITE NAME:	Long barrow, three bell barrows, fancy barrow and a linear earthwork 800 metres north of Maiden Castle, Winterborne Monkton		
DESIGNATION:	Scheduled Monument	LIST ENTRY NUMBER:	1015783
CONDITION:	Extensive significant problems	TREND:	Declining
PRINCIPAL VULNERABILITY:	Arable ploughing	NEW ENTRY?:	No
OWNER TYPE:	Crown	CONTACT:	Katy Hoskyn 0117 975 1311
SITE NAME:	Round barrow cemetery immediately south east of Maiden Castle, Winterborne Monkton		
DESIGNATION:	Scheduled Monument	LIST ENTRY NUMBER:	1015778
CONDITION:	Extensive significant problems	TREND:	Declining
PRINCIPAL VULNERABILITY:	Arable ploughing	NEW ENTRY?:	No
OWNER TYPE:	Private, multiple owners	CONTACT:	Katy Hoskyn 0117 975 1311
SITE NAME:	Settlement remains north of Maiden Castle, Winterborne Monkton / Dorchester		
DESIGNATION:	Scheduled Monument	LIST ENTRY NUMBER:	1002409
CONDITION:	Generally unsatisfactory with major localised problems	TREND:	Declining
PRINCIPAL VULNERABILITY:	Arable ploughing	NEW ENTRY?:	No
OWNER TYPE:	Crown	CONTACT:	Katy Hoskyn 0117 975 1311
SITE NAME:	Group of barrows south of Goldsmith's Plantation, Winterborne St. Martin		
DESIGNATION:	Scheduled Monument	LIST ENTRY NUMBER:	1002810
CONDITION:	Extensive significant problems	TREND:	Declining
PRINCIPAL VULNERABILITY:	Arable ploughing	NEW ENTRY?:	No
OWNER TYPE:	Mixed, multiple owners	CONTACT:	Katy Hoskyn 0117 975 1311
SITE NAME:	Group of round barrows near Eweleaze Barn, Winterborne St. Martin		
DESIGNATION:	Scheduled Monument	LIST ENTRY NUMBER:	1002756
CONDITION:	Extensive significant problems	TREND:	Declining
PRINCIPAL VULNERABILITY:	Animal burrowing - extensive	NEW ENTRY?:	No
OWNER TYPE:	Mixed, multiple owners	CONTACT:	Katy Hoskyn 0117 975 1311
SITE NAME:	Group of round barrows on and to east of Great Hill, Winterborne St. Martin		
DESIGNATION:	Scheduled Monument	LIST ENTRY NUMBER:	1004564
CONDITION:	Generally unsatisfactory with major localised problems	TREND:	Declining
PRINCIPAL VULNERABILITY:	Animal burrowing - extensive	NEW ENTRY?:	No
OWNER TYPE:	Commercial company, multiple owners	CONTACT:	Katy Hoskyn 0117 975 1311
SITE NAME:	Round barrow north of Ridgeway, Winterborne St. Martin		
DESIGNATION:	Scheduled Monument	LIST ENTRY NUMBER:	1002759
CONDITION:	Extensive significant problems	TREND:	Declining
PRINCIPAL VULNERABILITY:	Arable ploughing	NEW ENTRY?:	No
OWNER TYPE:	Crown	CONTACT:	Katy Hoskyn 0117 975 1311

## PRIORITY CATEGORIES

- A** Immediate risk of further rapid deterioration or loss of fabric; no solution agreed.  
**B** Immediate risk of further rapid deterioration or loss of fabric; solution agreed but not yet implemented.  
**C** Slow decay; no solution agreed.

- D** Slow decay; solution agreed but not yet implemented.  
**E** Under repair or in fair to good repair, but no user identified; or under threat of vacancy with no obvious new user (applicable only to buildings capable of beneficial use).

- F** Repair scheme in progress and (where applicable) end use or user identified; or functionally redundant buildings with new use agreed but not yet implemented.

**NOTE**  
 Last year's priority category is shown in brackets (otherwise, New Entry is noted).

## ABBREVIATIONS

CA	Conservation Area
LB	Listed Building
LPA	Local Planning Authority
NP	National Park
RPG	Registered Park and Garden
SM	Scheduled Monument
UA	Unitary Authority
WHS	World Heritage Site

SITE NAME:	<b>Round barrows on Four Barrow Hill, Winterborne St. Martin</b>		
DESIGNATION:	Scheduled Monument	LIST ENTRY NUMBER:	1002755
CONDITION:	Extensive significant problems	TREND:	Declining
PRINCIPAL VULNERABILITY:	Animal burrowing - extensive	NEW ENTRY?:	No
OWNER TYPE:	Private, multiple owners	CONTACT:	Katy Hoskyn 0117 975 1311
SITE NAME:	<b>Round barrows on Grove Hill, Winterborne St. Martin</b>		
DESIGNATION:	Scheduled Monument	LIST ENTRY NUMBER:	1002757
CONDITION:	Extensive significant problems	TREND:	Declining
PRINCIPAL VULNERABILITY:	Arable ploughing	NEW ENTRY?:	No
OWNER TYPE:	Mixed, multiple owners	CONTACT:	Katy Hoskyn 0117 975 1311
SITE NAME:	<b>Three barrows south of Hart Hill Plantation, Winterborne St. Martin</b>		
DESIGNATION:	Scheduled Monument	LIST ENTRY NUMBER:	1002814
CONDITION:	Extensive significant problems	TREND:	Declining
PRINCIPAL VULNERABILITY:	Arable ploughing	NEW ENTRY?:	No
OWNER TYPE:	Private	CONTACT:	Katy Hoskyn 0117 975 1311
SITE NAME:	<b>Two barrows at Rew, Winterborne St. Martin</b>		
DESIGNATION:	Scheduled Monument	LIST ENTRY NUMBER:	1002811
CONDITION:	Generally unsatisfactory with major localised problems	TREND:	Declining
PRINCIPAL VULNERABILITY:	Arable clipping	NEW ENTRY?:	No
OWNER TYPE:	Private	CONTACT:	Katy Hoskyn 0117 975 1311
SITE NAME:	<b>Group of round barrows on Shorn Hill and Bronkham Hill, Winterborne St. Martin / Portesham</b>		
DESIGNATION:	Scheduled Monument	LIST ENTRY NUMBER:	1002699
CONDITION:	Generally satisfactory but with minor localised problems	TREND:	Improving
PRINCIPAL VULNERABILITY:	Dumping	NEW ENTRY?:	No
OWNER TYPE:	Mixed, multiple owners	CONTACT:	Katy Hoskyn 0117 975 1311
SITE NAME:	<b>Bell barrow 100 metres south of Winterbourne Poor Lot, part of the Winterbourne Poor Lot round barrow cemetery, Winterbourne Abbas</b>		
DESIGNATION:	Scheduled Monument	LIST ENTRY NUMBER:	1012027
CONDITION:	Generally unsatisfactory with major localised problems	TREND:	Declining
PRINCIPAL VULNERABILITY:	Arable clipping	NEW ENTRY?:	No
OWNER TYPE:	Private	CONTACT:	Katy Hoskyn 0117 975 1311
SITE NAME:	<b>Bowl barrow 400 metres north east of Manor Farm, part of the Pound Hill round barrow cemetery, Winterbourne Abbas</b>		
DESIGNATION:	Scheduled Monument	LIST ENTRY NUMBER:	1011692
CONDITION:	Generally unsatisfactory with major localised problems	TREND:	Declining
PRINCIPAL VULNERABILITY:	Arable clipping	NEW ENTRY?:	No
OWNER TYPE:	Unknown	CONTACT:	Katy Hoskyn 0117 975 1311

## PRIORITY CATEGORIES

- A** Immediate risk of further rapid deterioration or loss of fabric; no solution agreed.  
**B** Immediate risk of further rapid deterioration or loss of fabric; solution agreed but not yet implemented.  
**C** Slow decay; no solution agreed.

- D** Slow decay; solution agreed but not yet implemented.  
**E** Under repair or in fair to good repair, but no user identified; or under threat of vacancy with no obvious new user (applicable only to buildings capable of beneficial use).

- F** Repair scheme in progress and (where applicable) end use or user identified; or functionally redundant buildings with new use agreed but not yet implemented.

**NOTE**  
 Last year's priority category is shown in brackets (otherwise, New Entry is noted).

## ABBREVIATIONS

CA	Conservation Area
LB	Listed Building
LPA	Local Planning Authority
NP	National Park
RPG	Registered Park and Garden
SM	Scheduled Monument
UA	Unitary Authority
WHS	World Heritage Site



SITE NAME:	<b>Bowl barrow 450 metres north east of Manor Farm, part of the Pound Hill round barrow cemetery, Winterbourne Abbas</b>		
DESIGNATION:	Scheduled Monument	LIST ENTRY NUMBER:	1011691
CONDITION:	Generally unsatisfactory with major localised problems	TREND:	Declining
PRINCIPAL VULNERABILITY:	Scrub/tree growth	NEW ENTRY?:	No
OWNER TYPE:	Unknown	CONTACT:	Katy Hoskyn 0117 975 1311
SITE NAME:	<b>Triple barrow and bowl barrow forming part of a barrow cemetery and part of an associated field system 250 metres north east of Winterbourne Poor Lot, Winterbourne Abbas</b>		
DESIGNATION:	Scheduled Monument	LIST ENTRY NUMBER:	1012030
CONDITION:	Generally satisfactory but with significant localised problems	TREND:	Declining
PRINCIPAL VULNERABILITY:	Animal burrowing - extensive	NEW ENTRY?:	No
OWNER TYPE:	Unknown	CONTACT:	Katy Hoskyn 0117 975 1311
SITE NAME:	<b>Two bell barrows 15 metres north of Well Bottom Wood, part of the Poor Lot round barrow cemetery, Winterbourne Abbas</b>		
DESIGNATION:	Scheduled Monument	LIST ENTRY NUMBER:	1012029
CONDITION:	Generally unsatisfactory with major localised problems	TREND:	Declining
PRINCIPAL VULNERABILITY:	Scrub/tree growth	NEW ENTRY?:	No
OWNER TYPE:	Unknown	CONTACT:	Katy Hoskyn 0117 975 1311
SITE NAME:	<b>Bowl barrow in Well Bottom Wood, Winterbourne Abbas / Littlebredy</b>		
DESIGNATION:	Scheduled Monument	LIST ENTRY NUMBER:	1013255
CONDITION:	Generally satisfactory but with significant localised problems	TREND:	Declining
PRINCIPAL VULNERABILITY:	Scrub/tree growth	NEW ENTRY?:	No
OWNER TYPE:	Private	CONTACT:	Katy Hoskyn 0117 975 1311
SITE NAME:	<b>Four round barrows north west of Blagdon Barn, Winterbourne Steepleton</b>		
DESIGNATION:	Scheduled Monument	LIST ENTRY NUMBER:	1002750
CONDITION:	Extensive significant problems	TREND:	Declining
PRINCIPAL VULNERABILITY:	Arable ploughing	NEW ENTRY?:	No
OWNER TYPE:	Commercial company	CONTACT:	Katy Hoskyn 0117 975 1311
SITE NAME:	<b>Round barrow on Pound Hill, Winterbourne Steepleton</b>		
DESIGNATION:	Scheduled Monument	LIST ENTRY NUMBER:	1002870
CONDITION:	Extensive significant problems	TREND:	Declining
PRINCIPAL VULNERABILITY:	Arable ploughing	NEW ENTRY?:	No
OWNER TYPE:	Private	CONTACT:	Katy Hoskyn 0117 975 1311
SITE NAME:	<b>Round barrow south west of village, Winterbourne Steepleton</b>		
DESIGNATION:	Scheduled Monument	LIST ENTRY NUMBER:	1002751
CONDITION:	Generally unsatisfactory with major localised problems	TREND:	Declining
PRINCIPAL VULNERABILITY:	Animal burrowing - moderate	NEW ENTRY?:	No
OWNER TYPE:	Commercial company	CONTACT:	Katy Hoskyn 0117 975 1311

## PRIORITY CATEGORIES

- A** Immediate risk of further rapid deterioration or loss of fabric; no solution agreed.  
**B** Immediate risk of further rapid deterioration or loss of fabric; solution agreed but not yet implemented.  
**C** Slow decay; no solution agreed.

- D** Slow decay; solution agreed but not yet implemented.  
**E** Under repair or in fair to good repair, but no user identified; or under threat of vacancy with no obvious new user (applicable only to buildings capable of beneficial use).

- F** Repair scheme in progress and (where applicable) end use or user identified; or functionally redundant buildings with new use agreed but not yet implemented.

**NOTE**  
 Last year's priority category is shown in brackets (otherwise, New Entry is noted).

## ABBREVIATIONS

CA	Conservation Area
LB	Listed Building
LPA	Local Planning Authority
NP	National Park
RPG	Registered Park and Garden
SM	Scheduled Monument
UA	Unitary Authority
WHS	World Heritage Site

SITE NAME:	Round barrows on Sheep Down, Winterbourne Steepleton		
DESIGNATION:	Scheduled Monument	LIST ENTRY NUMBER:	1003306
CONDITION:	Extensive significant problems	TREND:	Declining
PRINCIPAL VULNERABILITY:	Arable ploughing	NEW ENTRY?:	No
OWNER TYPE:	Private	CONTACT:	Katy Hoskyn 0117 975 1311

SITE NAME:	Two conjoined bowl barrows 550 metres north east of Manor Farm, Pound Hill, Winterbourne Steepleton		
DESIGNATION:	Scheduled Monument	LIST ENTRY NUMBER:	1002687
CONDITION:	Extensive significant problems	TREND:	Declining
PRINCIPAL VULNERABILITY:	Arable ploughing	NEW ENTRY?:	No
OWNER TYPE:	Private	CONTACT:	Katy Hoskyn 0117 975 1311

SITE NAME:	Two round barrows on North Hill, Winterbourne Steepleton		
DESIGNATION:	Scheduled Monument	LIST ENTRY NUMBER:	1002865
CONDITION:	Generally unsatisfactory with major localised problems	TREND:	Declining
PRINCIPAL VULNERABILITY:	Arable clipping	NEW ENTRY?:	No
OWNER TYPE:	Commercial company	CONTACT:	Katy Hoskyn 0117 975 1311

SITE NAME:	Group of barrows near Big Wood, Winterbourne Steepleton / Winterbourne Abbas		
DESIGNATION:	Scheduled Monument, part in RPG grade II	LIST ENTRY NUMBER:	1002696
CONDITION:	Generally unsatisfactory with major localised problems	TREND:	Declining
PRINCIPAL VULNERABILITY:	Scrub/tree growth	NEW ENTRY?:	No
OWNER TYPE:	Private	CONTACT:	Katy Hoskyn 0117 975 1311

SITE NAME:	Bowl barrow one kilometre south west of Manor Farm, Wraxall		
DESIGNATION:	Scheduled Monument	LIST ENTRY NUMBER:	1015051
CONDITION:	Generally satisfactory but with significant localised problems	TREND:	Declining
PRINCIPAL VULNERABILITY:	Arable ploughing	NEW ENTRY?:	No
OWNER TYPE:	Private	CONTACT:	Katy Hoskyn 0117 975 1311



© Historic England

SITE NAME:	Kingston Maurward, Stinsford	Designed landscape around early C18 house with notable Edwardian gardens open to the public. House forms nucleus of expanding land-based college. Many post-war buildings which impact on view lines and appreciation of designed landscape. In 2011 Natural England grant-aided a restoration plan for part of the park. Further development proposals appear to have been shelved, for the present. Historic England remains of the view that a masterplan is required to guide future development.
DESIGNATION:	Registered Park and Garden grade II*, 8 LBs, part in SM, part in CA	
CONDITION:	Generally satisfactory but with minor localised problems	
VULNERABILITY:	High	
TREND:	Stable	
NEW ENTRY?:	No	
OWNER TYPE:	Educational (state sector)	
LIST ENTRY NUMBER:	1000719	

Contact: Jo McAllister 0117 975 0696

## PRIORITY CATEGORIES

- A** Immediate risk of further rapid deterioration or loss of fabric; no solution agreed.
- B** Immediate risk of further rapid deterioration or loss of fabric; solution agreed but not yet implemented.
- C** Slow decay; no solution agreed.
- D** Slow decay; solution agreed but not yet implemented.
- E** Under repair or in fair to good repair, but no user identified; or under threat of vacancy with no obvious new user (applicable only to buildings capable of beneficial use).
- F** Repair scheme in progress and (where applicable) end use or user identified; or functionally redundant buildings with new use agreed but not yet implemented.

**NOTE**  
Last year's priority category is shown in brackets (otherwise, New Entry is noted).

## ABBREVIATIONS

CA	Conservation Area
LB	Listed Building
LPA	Local Planning Authority
NP	National Park
RPG	Registered Park and Garden
SM	Scheduled Monument
UA	Unitary Authority
WHS	World Heritage Site

## WEYMOUTH AND PORTLAND




© Historic England Archive

SITE NAME:	<b>Rufus Castle, Church Ope Road, Easton, Portland</b>
DESIGNATION:	Scheduled Monument and Listed Buildings - I grade I; I grade II*, LB grade II, CA, WHS
CONDITION:	Poor
OCCUPANCY:	N/A
PRIORITY CATEGORY:	C (C)
OWNER TYPE:	Private
LIST ENTRY NUMBER:	1002698 and 1280727; 1205384

Present structure probably late C15, on site of earlier building captured in 1142 by Earl Robert of Gloucester. Ruinous and in need of conservative repair and consolidation. Scheme of repair and urgent works carried out in 2010 with Historic England grant although more work is still needed. Site was sold in late 2016 and discussions with the new owner are at an early stage. The monument also includes the ruins of a C12 grade II\* church, St Andrews, believed to stand on the site of an earlier Saxon church.

Contact: Sarah Ball 0117 975 0666



© Historic England Archive

SITE NAME:	<b>Church of St Peter, Grove Road, Grove, Portland</b>
DESIGNATION:	Listed Building grade II*, CA
CONDITION:	Poor
OCCUPANCY:	Vacant/not in use
PRIORITY CATEGORY:	C (C)
OWNER TYPE:	Private
LIST ENTRY NUMBER:	1205607

Former Church of England church in robust Romanesque style, erected in 1872. Designed by Major General Edmund du Cane, built by convict labour from Portland's prison and later transferred to the parish. No longer used for worship and in poor condition. Relatively complete interior of interest as an undivided space and with robust contemporary fittings. Local Authority considering taking action against owner.

Contact: Eve Van Der Steen 01179750685



© Historic England

SITE NAME:	<b>Maiden Street Methodist Church, Maiden Street, Weymouth</b>
DESIGNATION:	Listed Building grade II*, CA
CONDITION:	Very bad
OCCUPANCY:	Vacant/not in use
PRIORITY CATEGORY:	C (C)
OWNER TYPE:	Private
LIST ENTRY NUMBER:	1142294

Former Methodist church. Fire in January 2002 left the church a gutted, roofless ruin. Subsequent health and safety works completely cleared the interior. Consent was granted in 2007 but not implemented for conversion / reconstruction to mixed residential and commercial use. The site changed hands in 2016. Historic England is in discussions with the new owner regarding the options available to them.

Contact: Eve Van Der Steen 01179750685

SITE NAME:	<b>Group of round barrows on Ridgeway</b>	
DESIGNATION:	Scheduled Monument	LIST ENTRY NUMBER: 1002760
CONDITION:	Extensive significant problems	TREND: Declining
PRINCIPAL VULNERABILITY:	Arable ploughing	NEW ENTRY?: No
OWNER TYPE:	Mixed, multiple owners	CONTACT: Katy Hoskyn 0117 975 1311

SITE NAME:	<b>Battery 200 yards (180 metres) east of the Naval cemetery, Portland</b>	
DESIGNATION:	Scheduled Monument, LB grade II	LIST ENTRY NUMBER: 1002412
CONDITION:	Generally unsatisfactory with major localised problems	TREND: Declining
PRINCIPAL VULNERABILITY:	Scrub/tree growth	NEW ENTRY?: No
OWNER TYPE:	Government or agency	CONTACT: Katy Hoskyn 0117 975 1311

## PRIORITY CATEGORIES

- A** Immediate risk of further rapid deterioration or loss of fabric; no solution agreed.
- B** Immediate risk of further rapid deterioration or loss of fabric; solution agreed but not yet implemented.
- C** Slow decay; no solution agreed.
- D** Slow decay; solution agreed but not yet implemented.
- E** Under repair or in fair to good repair, but no user identified; or under threat of vacancy with no obvious new user (applicable only to buildings capable of beneficial use).
- F** Repair scheme in progress and (where applicable) end use or user identified; or functionally redundant buildings with new use agreed but not yet implemented.

**NOTE**  
Last year's priority category is shown in brackets (otherwise, New Entry is noted).

## ABBREVIATIONS

CA	Conservation Area
LB	Listed Building
LPA	Local Planning Authority
NP	National Park
RPG	Registered Park and Garden
SM	Scheduled Monument
UA	Unitary Authority
WHS	World Heritage Site

SITE NAME:	Mesolithic sites near Culver Well, Portland		
DESIGNATION:	Scheduled Monument, WHS	LIST ENTRY NUMBER:	1002406
CONDITION:	Generally satisfactory but with significant localised problems	TREND:	Stable
PRINCIPAL VULNERABILITY:	Other	NEW ENTRY?:	No
OWNER TYPE:	Private	CONTACT:	Katy Hoskyn 0117 975 1311

SITE NAME:	Weymouth Town Centre		
DESIGNATION:	Conservation Area, 211 LBs, SM	NEW ENTRY?:	No
CONDITION:	Very bad	TREND:	Deteriorating significantly
VULNERABILITY:	Medium	CONTACT:	Paul Wyeth (LPA) 01305 838264

## GLOUCESTERSHIRE

## CHELTENHAM



© Historic England

SITE NAME:	Church of St Mark, Church Road, Cheltenham	Parish church built in 1860-6 by John Middleton, with transepts of 1888. Drilled Cotswold stone with Bath stone quoins and dressings, Forest of Dean stone forming alternating polychromy in voussoirs (wedge shaped stones), red tile roof. Gothic Revival, Decorated style. Nave roof is in poor condition. Plain clay tile loss on the north vestry and chancel roofs were repaired in 2015. Water ingress in some areas is exacerbating the poor condition of the interior. Contact: Chris Miners 0117 975 1308
DESIGNATION:	Listed Place of Worship grade II	
CONDITION:	Poor	
PRIORITY CATEGORY:	C (C)	
OWNER TYPE:	Religious organisation	
LIST ENTRY NUMBER:	1386790	



© Historic England

SITE NAME:	Church of St Luke, College Road, Cheltenham	Church built in 1853-4 by Frederick W Ordish, partly intended for schoolboys from nearby Cheltenham College. Drilled Cotswold stone with ashlar quoins and dressings and with plain tile roof. Middle Pointed style. Cruciform plan with west tower; four-bay aisled nave with clerestory and south porch, crossing with north and south transepts, four-bay chancel with south Lady Chapel, north vestry. West tower has heavily broached spire. The roof covering is in poor condition and the interior is damaged by water ingress. The rainwater goods have been repaired in 2016. Contact: Chris Miners 0117 975 1308
DESIGNATION:	Listed Place of Worship grade II, CA	
CONDITION:	Poor	
PRIORITY CATEGORY:	D (D)	
OWNER TYPE:	Religious organisation	
LIST ENTRY NUMBER:	1387880	

## COTSWOLD



© Historic England Archive

SITE NAME:	Elizabeth Pengree Memorial, The Square, Blockley	Commemorative monument (1770s) decaying on one side and the railings are displaced and in poor condition. Basic maintenance has been undertaken, but no significant repairs. Contact: Chris Miners 0117 975 1308
DESIGNATION:	Listed Building grade II*, CA	
CONDITION:	Poor	
OCCUPANCY:	N/A	
PRIORITY CATEGORY:	C (C)	
OWNER TYPE:	Unknown	
LIST ENTRY NUMBER:	1341728	

## PRIORITY CATEGORIES

- A** Immediate risk of further rapid deterioration or loss of fabric; no solution agreed.
- B** Immediate risk of further rapid deterioration or loss of fabric; solution agreed but not yet implemented.
- C** Slow decay; no solution agreed.
- D** Slow decay; solution agreed but not yet implemented.
- E** Under repair or in fair to good repair, but no user identified; or under threat of vacancy with no obvious new user (applicable only to buildings capable of beneficial use).
- F** Repair scheme in progress and (where applicable) end use or user identified; or functionally redundant buildings with new use agreed but not yet implemented.

**NOTE**  
Last year's priority category is shown in brackets (otherwise, New Entry is noted).

## ABBREVIATIONS

CA	Conservation Area
LB	Listed Building
LPA	Local Planning Authority
NP	National Park
RPG	Registered Park and Garden
SM	Scheduled Monument
UA	Unitary Authority
WHS	World Heritage Site



© Historic England

SITE NAME:	<b>Alfreds Hall, Cirencester Park, Cirencester</b>
DESIGNATION:	Listed Building grade II*, RPG grade I
CONDITION:	Very bad
OCCUPANCY:	N/A
PRIORITY CATEGORY:	A (A)
OWNER TYPE:	Private
LIST ENTRY NUMBER:	1298719

Folly, begun 1721, designed by Lord Bathurst with Alexander Pope's advice, completed 1732. Probably the earliest C18 mock-Gothic castle; part former house, part banqueting house and part mock ruin. Located in Oakley Wood, with rides radiating from it through the wood. The building is in very bad condition and continues to deteriorate.

Contact: Alessandra Perrone 0117 975 1345



© Historic England

SITE NAME:	<b>Dovecote at the Manor House, Lower Slaughter</b>
DESIGNATION:	Listed Building grade II*, CA
CONDITION:	Poor
OCCUPANCY:	Vacant/not in use
PRIORITY CATEGORY:	A (New entry)
OWNER TYPE:	Commercial company
LIST ENTRY NUMBER:	1341062

A late C16 structure of coursed rubble and Cotswold stone roof. This large dovecote hosts two separate columbaria inside, built of nesting boxes from ground to the roof. It is currently without a use and in poor condition. Both the roof structure and its coverings are suffering from deterioration following the loss of some stone tiles around a lantern. Some emergency repairs are planned for summer 2018.

Contact: Alessandra Perrone 0117 975 1345



© Historic England

SITE NAME:	<b>Church of St Peter, Daylesford, Adlestrop</b>
DESIGNATION:	Listed Place of Worship grade I, CA
CONDITION:	Very bad
PRIORITY CATEGORY:	A (A)
OWNER TYPE:	Religious organisation
LIST ENTRY NUMBER:	1341122

Parish church in the high Gothic style by JL Pearson 1863. Cruciform plan with a pyramidal spire. Limestone with red sandstone features, stone slate roofs. The stone slates are slipping or fractured and need renewal. The sandstone colonettes are heavily eroded on the outside and are structurally unsafe. The church is now owned by the St Peter's Daylesford Charitable Trust and shares services between the Church of England and the Roman Catholic church.

Contact: Chris Miners 0117 975 1308



© Historic England

SITE NAME:	<b>Church of St James, Colesbourne</b>
DESIGNATION:	Listed Place of Worship grade II, CA
CONDITION:	Poor
PRIORITY CATEGORY:	C (C)
OWNER TYPE:	Religious organisation
LIST ENTRY NUMBER:	1341787

Small parish church adjacent to Colesbourne Park. C12 with C15 tower and chancel; largely rebuilt 1851-53 by David Brandon. Random rubble limestone with ashlar tower; stone slate roof. Nave with north and south transept; west tower; south porch; and chancel. The roof slates have slipped or fallen and need repair on the north nave roof.

Contact: Chris Miners 0117 975 1308



© Historic England

SITE NAME:	<b>Church of St Edward, Evenlode</b>
DESIGNATION:	Listed Place of Worship grade II*, CA
CONDITION:	Poor
PRIORITY CATEGORY:	C (C)
OWNER TYPE:	Religious organisation
LIST ENTRY NUMBER:	1089794

Parish church. C12, C14, C19 vestry and porch, restoration by JEK Cutts 1879. Coursed squared and dressed limestone and sandstone. Stone slate roof. Plan: nave with north vestry, south aisle, projecting porch from west end of south aisle, west tower, chancel. The stone slate roofs, especially on the south side, have reached the end of their life and need renewal.

Contact: Chris Miners 0117 975 1308

#### PRIORITY CATEGORIES

- A** Immediate risk of further rapid deterioration or loss of fabric; no solution agreed.
- B** Immediate risk of further rapid deterioration or loss of fabric; solution agreed but not yet implemented.
- C** Slow decay; no solution agreed.
- D** Slow decay; solution agreed but not yet implemented.
- E** Under repair or in fair to good repair, but no user identified; or under threat of vacancy with no obvious new user (applicable only to buildings capable of beneficial use).
- F** Repair scheme in progress and (where applicable) end use or user identified; or functionally redundant buildings with new use agreed but not yet implemented.

**NOTE**  
Last year's priority category is shown in brackets (otherwise, New Entry is noted).

#### ABBREVIATIONS

CA	Conservation Area
LB	Listed Building
LPA	Local Planning Authority
NP	National Park
RPG	Registered Park and Garden
SM	Scheduled Monument
UA	Unitary Authority
WHS	World Heritage Site





© Arnold Bartosch Ltd

SITE NAME:	<b>Church of St Bartholomew, Whittington</b>	Norman in origin; restoration by Waller around 1872 included roofs, porch and vestry, and removal of rood screen formerly dividing nave from chancel. South chapel possibly late C16-17. South aisle probably C18 rebuilt on smaller scale incorporating C12 elements. Stone slate roofs are in extremely poor condition and are likely to date from the 1872 restoration. Heritage Lottery Fund Grant for Places of Worship awarded in 2017 for repairs to roofs. Project development underway in early 2018 and work on the roofs is anticipated to start in late 2018.
DESIGNATION:	Listed Place of Worship grade II*, CA	
CONDITION:	Very bad	
PRIORITY CATEGORY:	D (D)	
OWNER TYPE:	Religious organisation	
LIST ENTRY NUMBER:	1341364	

Contact: Sarah Ball 0117 975 0666

SITE NAME:	<b>Two bowl barrows 690 metres and 790 metres north of The Manor Farm, Avening</b>		
DESIGNATION:	Scheduled Monument	LIST ENTRY NUMBER:	1017337
CONDITION:	Extensive significant problems	TREND:	Unknown
PRINCIPAL VULNERABILITY:	Arable ploughing	NEW ENTRY?:	No
OWNER TYPE:	Private	CONTACT:	Alessandra Perrone 0117 975 1345

SITE NAME:	<b>Perrott's Brook dykes, Bagendon / North Cerney</b>		
DESIGNATION:	Scheduled Monument	LIST ENTRY NUMBER:	1003436
CONDITION:	Generally unsatisfactory with major localised problems	TREND:	Declining
PRINCIPAL VULNERABILITY:	Animal burrowing - extensive	NEW ENTRY?:	No
OWNER TYPE:	Private, multiple owners	CONTACT:	Alessandra Perrone 0117 975 1345

SITE NAME:	<b>Long barrow 800 metres north east of Oldwalls Farm, Bibury</b>		
DESIGNATION:	Scheduled Monument	LIST ENTRY NUMBER:	1018163
CONDITION:	Extensive significant problems	TREND:	Declining
PRINCIPAL VULNERABILITY:	Arable ploughing	NEW ENTRY?:	No
OWNER TYPE:	Private	CONTACT:	Alessandra Perrone 0117 975 1345

SITE NAME:	<b>West Barrow: a long barrow 200 metres west of Leighterton School, Boxwell with Leighterton</b>		
DESIGNATION:	Scheduled Monument	LIST ENTRY NUMBER:	1013590
CONDITION:	Generally satisfactory but with significant localised problems	TREND:	Unknown
PRINCIPAL VULNERABILITY:	Animal burrowing - localised/limited	NEW ENTRY?:	No
OWNER TYPE:	Private	CONTACT:	Alessandra Perrone 0117 975 1345

SITE NAME:	<b>Chedworth Roman villa, Chedworth</b>		
DESIGNATION:	Scheduled Monument	LIST ENTRY NUMBER:	1003324
CONDITION:	Generally satisfactory but with significant localised problems	TREND:	Declining
PRINCIPAL VULNERABILITY:	Rain entry	NEW ENTRY?:	No
OWNER TYPE:	Charity (heritage)	CONTACT:	Melanie Barge 0117 9751300

SITE NAME:	<b>Settlement south east of Chesterton Farm, Cirencester / Siddington</b>		
DESIGNATION:	Scheduled Monument	LIST ENTRY NUMBER:	1003444
CONDITION:	Extensive significant problems	TREND:	Improving
PRINCIPAL VULNERABILITY:	Arable ploughing	NEW ENTRY?:	No
OWNER TYPE:	Mixed, multiple owners	CONTACT:	Alessandra Perrone 0117 975 1345

## PRIORITY CATEGORIES

- A** Immediate risk of further rapid deterioration or loss of fabric; no solution agreed.
- B** Immediate risk of further rapid deterioration or loss of fabric; solution agreed but not yet implemented.
- C** Slow decay; no solution agreed.
- D** Slow decay; solution agreed but not yet implemented.
- E** Under repair or in fair to good repair, but no user identified; or under threat of vacancy with no obvious new user (applicable only to buildings capable of beneficial use).
- F** Repair scheme in progress and (where applicable) end use or user identified; or functionally redundant buildings with new use agreed but not yet implemented.

**NOTE**  
Last year's priority category is shown in brackets (otherwise, New Entry is noted).

## ABBREVIATIONS

CA	Conservation Area
LB	Listed Building
LPA	Local Planning Authority
NP	National Park
RPG	Registered Park and Garden
SM	Scheduled Monument
UA	Unitary Authority
WHS	World Heritage Site

SITE NAME:	<b>Three bowl barrows, known as Emma's Grove round barrows, Coberley</b>		
DESIGNATION:	Scheduled Monument	LIST ENTRY NUMBER:	1017079
CONDITION:	Generally satisfactory but with significant localised problems	TREND:	Declining
PRINCIPAL VULNERABILITY:	Forestry	NEW ENTRY?:	No
OWNER TYPE:	Private	CONTACT:	Alessandra Perrone 0117 975 1345
SITE NAME:	<b>Two bowl barrows, known as Crippet's Wood round barrows, 560 metres and 590 metres north east of Dryhill Farm, Coberley</b>		
DESIGNATION:	Scheduled Monument	LIST ENTRY NUMBER:	1017041
CONDITION:	Extensive significant problems	TREND:	Declining
PRINCIPAL VULNERABILITY:	Arable ploughing	NEW ENTRY?:	No
OWNER TYPE:	Private, multiple owners	CONTACT:	Alessandra Perrone 0117 975 1345
SITE NAME:	<b>Norbury Camp hillfort, Colesbourne</b>		
DESIGNATION:	Scheduled Monument	LIST ENTRY NUMBER:	1018167
CONDITION:	Extensive significant problems	TREND:	Declining
PRINCIPAL VULNERABILITY:	Arable ploughing	NEW ENTRY?:	No
OWNER TYPE:	Private	CONTACT:	Alessandra Perrone 0117 975 1345
SITE NAME:	<b>Tump Barn bowl barrow, Didmarton</b>		
DESIGNATION:	Scheduled Monument	LIST ENTRY NUMBER:	1016077
CONDITION:	Generally unsatisfactory with major localised problems	TREND:	Declining
PRINCIPAL VULNERABILITY:	Animal burrowing - extensive	NEW ENTRY?:	No
OWNER TYPE:	Private	CONTACT:	Alessandra Perrone 0117 975 1345
SITE NAME:	<b>Camp at Upper Dowdeswell, Dowdeswell</b>		
DESIGNATION:	Scheduled Monument, part in CA	LIST ENTRY NUMBER:	1003321
CONDITION:	Extensive significant problems	TREND:	Declining
PRINCIPAL VULNERABILITY:	Arable ploughing	NEW ENTRY?:	No
OWNER TYPE:	Mixed, multiple owners	CONTACT:	Alessandra Perrone 0117 975 1345
SITE NAME:	<b>Hoar Stone long barrow, Duntisbourne Abbots</b>		
DESIGNATION:	Scheduled Monument	LIST ENTRY NUMBER:	1018161
CONDITION:	Generally unsatisfactory with major localised problems	TREND:	Declining
PRINCIPAL VULNERABILITY:	Arable ploughing	NEW ENTRY?:	No
OWNER TYPE:	Private	CONTACT:	Alessandra Perrone 0117 975 1345
SITE NAME:	<b>Bowl barrow in Three Ash Belt, 460 metres north east of Westwood Farm, Edgeworth</b>		
DESIGNATION:	Scheduled Monument	LIST ENTRY NUMBER:	1016840
CONDITION:	Generally unsatisfactory with major localised problems	TREND:	Declining
PRINCIPAL VULNERABILITY:	Arable ploughing	NEW ENTRY?:	No
OWNER TYPE:	Private	CONTACT:	Alessandra Perrone 0117 975 1345

**PRIORITY CATEGORIES**

- A** Immediate risk of further rapid deterioration or loss of fabric; no solution agreed.  
**B** Immediate risk of further rapid deterioration or loss of fabric; solution agreed but not yet implemented.  
**C** Slow decay; no solution agreed.

- D** Slow decay; solution agreed but not yet implemented.  
**E** Under repair or in fair to good repair, but no user identified; or under threat of vacancy with no obvious new user (applicable only to buildings capable of beneficial use).

- F** Repair scheme in progress and (where applicable) end use or user identified; or functionally redundant buildings with new use agreed but not yet implemented.

**NOTE**  
 Last year's priority category is shown in brackets (otherwise, New Entry is noted).

**ABBREVIATIONS**

CA	Conservation Area
LB	Listed Building
LPA	Local Planning Authority
NP	National Park
RPG	Registered Park and Garden
SM	Scheduled Monument
UA	Unitary Authority
WHS	World Heritage Site



SITE NAME:	<b>Icomb camp, Icomb</b>		
DESIGNATION:	Scheduled Monument	LIST ENTRY NUMBER:	1003342
CONDITION:	Extensive significant problems	TREND:	Declining
PRINCIPAL VULNERABILITY:	Arable ploughing	NEW ENTRY?:	No
OWNER TYPE:	Mixed, multiple owners	CONTACT:	Alessandra Perrone 0117 975 1345
SITE NAME:	<b>The Chessalls Roman town, Kingscote / Wotton-under-Edge</b>		
DESIGNATION:	Scheduled Monument	LIST ENTRY NUMBER:	1018607
CONDITION:	Extensive significant problems	TREND:	Declining
PRINCIPAL VULNERABILITY:	Metal detecting - unlicensed	NEW ENTRY?:	No
OWNER TYPE:	Private, multiple owners	CONTACT:	Alessandra Perrone 0117 975 1345
SITE NAME:	<b>Summerhill prehistoric site, Naunton</b>		
DESIGNATION:	Scheduled Monument	LIST ENTRY NUMBER:	1003339
CONDITION:	Extensive significant problems	TREND:	Declining
PRINCIPAL VULNERABILITY:	Arable ploughing	NEW ENTRY?:	No
OWNER TYPE:	Mixed, multiple owners	CONTACT:	Alessandra Perrone 0117 975 1345
SITE NAME:	<b>Bowl barrow in Inlands Plantation, 650 metres south of Hazleton Manor Farm, Rodmarton</b>		
DESIGNATION:	Scheduled Monument	LIST ENTRY NUMBER:	1008788
CONDITION:	Extensive significant problems	TREND:	Declining
PRINCIPAL VULNERABILITY:	Animal burrowing - extensive	NEW ENTRY?:	No
OWNER TYPE:	Private	CONTACT:	Alessandra Perrone 0117 975 1345
SITE NAME:	<b>Bowl barrow 120 metres north of Home Farm, Sherborne</b>		
DESIGNATION:	Scheduled Monument, RPG grade II, CA	LIST ENTRY NUMBER:	1017082
CONDITION:	Extensive significant problems	TREND:	Unknown
PRINCIPAL VULNERABILITY:	Arable ploughing	NEW ENTRY?:	No
OWNER TYPE:	Charity (heritage)	CONTACT:	Alessandra Perrone 0117 975 1345
SITE NAME:	<b>South Cerney castle, South Cerney</b>		
DESIGNATION:	Scheduled Monument	LIST ENTRY NUMBER:	1003422
CONDITION:	Generally unsatisfactory with major localised problems	TREND:	Improving
PRINCIPAL VULNERABILITY:	Animal burrowing - extensive	NEW ENTRY?:	No
OWNER TYPE:	Private	CONTACT:	Alessandra Perrone 0117 975 1345
SITE NAME:	<b>Bowl barrow 335 metres south east of Broadfield Farm, Tetbury Upton</b>		
DESIGNATION:	Scheduled Monument	LIST ENTRY NUMBER:	1016838
CONDITION:	Generally unsatisfactory with major localised problems	TREND:	Declining
PRINCIPAL VULNERABILITY:	Animal burrowing - extensive	NEW ENTRY?:	No
OWNER TYPE:	Crown	CONTACT:	Alessandra Perrone 0117 975 1345
SITE NAME:	<b>Four bowl barrows forming part of a round barrow cemetery, and a long barrow 550 metres NNE of Eyford Hill Farm, Upper Slaughter</b>		
DESIGNATION:	Scheduled Monument	LIST ENTRY NUMBER:	1020987
CONDITION:	Extensive significant problems	TREND:	Declining
PRINCIPAL VULNERABILITY:	Arable ploughing	NEW ENTRY?:	No
OWNER TYPE:	Private, multiple owners	CONTACT:	Alessandra Perrone 0117 975 1345

**PRIORITY CATEGORIES**

- A** Immediate risk of further rapid deterioration or loss of fabric; no solution agreed.
- B** Immediate risk of further rapid deterioration or loss of fabric; solution agreed but not yet implemented.
- C** Slow decay; no solution agreed.
- D** Slow decay; solution agreed but not yet implemented.
- E** Under repair or in fair to good repair, but no user identified; or under threat of vacancy with no obvious new user (applicable only to buildings capable of beneficial use).
- F** Repair scheme in progress and (where applicable) end use or user identified; or functionally redundant buildings with new use agreed but not yet implemented.

**NOTE**  
Last year's priority category is shown in brackets (otherwise, New Entry is noted).

**ABBREVIATIONS**

CA	Conservation Area
LB	Listed Building
LPA	Local Planning Authority
NP	National Park
RPG	Registered Park and Garden
SM	Scheduled Monument
UA	Unitary Authority
WHS	World Heritage Site

## FOREST OF DEAN



© Historic England Archive

SITE NAME: **Blakeney United Reformed Church, Cinderford Road, Blakeney, Awre**

DESIGNATION: **Listed Building grade II\***

CONDITION: **Poor**

OCCUPANCY: **N/A**

PRIORITY CATEGORY: **C (C)**

OWNER TYPE: **Private**

LIST ENTRY NUMBER: **I 186386**

Former non-conformist chapel, dated 1849. Remarkably complete and architecturally distinctive example of its type. Stonework repairs required.

Contact: Alessandra Perrone 0117 975 1345



© Historic England Archive

SITE NAME: **Gunns Mill Furnace, Littledean**

DESIGNATION: **Scheduled Monument and Listed Building grade II\***

CONDITION: **Very bad**

OCCUPANCY: **Vacant/not in use**

PRIORITY CATEGORY: **B (B)**

OWNER TYPE: **Charity (heritage)**

LIST ENTRY NUMBER: **I 002080 and I 186479**

Formerly a C17 charcoal blast furnace and later an C18 paper mill. Now unused and in perilous condition, despite some emergency holding repairs. The Forest of Dean Building Preservation Trust is working with Historic England to secure the future of the building. Funding to date has completed various surveys and improved the landscape and setting. A 2017 Heritage Lottery Fund application was rejected. A revised application will be made late 2018 for funding to develop a proposal to reuse the site and restore the furnace.

Contact: Melanie Barge 0117 975 1300



© Historic England

SITE NAME: **Lydney Docks and Harbour, Naas Lane, Lydney**

DESIGNATION: **Scheduled Monument and Listed Building grade II**

CONDITION: **Poor**

OCCUPANCY: **N/A**

PRIORITY CATEGORY: **C (C)**

OWNER TYPE: **Government or agency**

LIST ENTRY NUMBER: **I 002079 and I 338556**

The docks and harbour date from c1810 to 1821 and were once the main commercial port serving industry in the district. The Inner Basin is still in poor condition and needs extensive repairs. The Environment Agency has advertised the site and selected a preferred bidder to take over the ownership of the site. The final details of this sale are still being resolved. A local partnership group through the Local Authority are looking for funding to repair some structures and enhance the visitor experience of the site. Work has also been on-going to clear and control vegetation on the site.

Contact: Melanie Barge 0117 975 1300



© Historic England Archive

SITE NAME: **Tithe Barn, Highleadon Court, Rudford and Highleadon**

DESIGNATION: **Listed Building grade II\***

CONDITION: **Poor**

OCCUPANCY: **Part occupied/part in use**

PRIORITY CATEGORY: **C (C)**

OWNER TYPE: **Private**

LIST ENTRY NUMBER: **I 152574**

C15 or early C16 tithe barn built for the Abbey of St Peter, Gloucester. The roof is sound, but the framing and infill panels are deteriorating. Used for agricultural storage. Some maintenance has been undertaken.

Contact: Chris Miners 0117 975 1308



© Historic England

SITE NAME: **Church of St Mary the Virgin, Flaxley, Blaisdon**

DESIGNATION: **Listed Place of Worship grade II\***

CONDITION: **Poor**

PRIORITY CATEGORY: **C (C)**

OWNER TYPE: **Religious organisation**

LIST ENTRY NUMBER: **I 186458**

Parish church, 1856, by Sir George Gilbert Scott. Red sandstone ashlar, with grey sandstone ashlar dressings, timber porch, tiled roof with crested ridge, shingles to spire. Nave, north aisle, with tower at its west end, chancel, organ chamber and south porch. The nave roofs have had repairs, however the chancel and organ chamber roofs need urgent re-tiling. The spire shingling needs renewing following woodpecker damage.

Contact: Chris Miners 0117 975 1308

## PRIORITY CATEGORIES

- A** Immediate risk of further rapid deterioration or loss of fabric; no solution agreed.  
**B** Immediate risk of further rapid deterioration or loss of fabric; solution agreed but not yet implemented.  
**C** Slow decay; no solution agreed.

- D** Slow decay; solution agreed but not yet implemented.  
**E** Under repair or in fair to good repair, but no user identified; or under threat of vacancy with no obvious new user (applicable only to buildings capable of beneficial use).

- F** Repair scheme in progress and (where applicable) end use or user identified; or functionally redundant buildings with new use agreed but not yet implemented.

**NOTE**  
 Last year's priority category is shown in brackets (otherwise, New Entry is noted).

## ABBREVIATIONS

CA	Conservation Area
LB	Listed Building
LPA	Local Planning Authority
NP	National Park
RPG	Registered Park and Garden
SM	Scheduled Monument
UA	Unitary Authority
WHS	World Heritage Site



© Historic England

SITE NAME:	<b>Church of St Michael and All Angels, Blaisdon</b>
DESIGNATION:	Listed Place of Worship grade II
CONDITION:	Poor
PRIORITY CATEGORY:	C (C)
OWNER TYPE:	Religious organisation
LIST ENTRY NUMBER:	1299195

Parish church, C15 tower, the rest rebuilt 1867-9 by FR Kempson of Hereford in the Early English style. Tower thin coursed rubble, church squared red Forest stone with Bath stone ashlar dressings; slate roof. West tower, four-bay nave, with north aisle, chancel with vestry, south entrance porch. The damp penetration into the church stonework at both high and low level put the building at risk. A Listed Places of Worship Roof Repairs Grant was accepted in 2015 for repairs which have addressed some of the issues.  
Contact: Chris Miners 0117 975 1308



© Historic England

SITE NAME:	<b>Church of St John the Evangelist, Boxbush Road, Coleford</b>
DESIGNATION:	Listed Place of Worship grade II
CONDITION:	Poor
PRIORITY CATEGORY:	A (A)
OWNER TYPE:	Religious organisation
LIST ENTRY NUMBER:	1211330

A late Victorian parish church overlooking the centre of Coleford, the last phase of which was completed in 1907. The roof has been partly repaired but the remainder is leaking badly, which has damaged the interior of the church.  
Contact: Chris Miners 0117 975 1308



© Historic England

SITE NAME:	<b>Church of St Mary, Dymock</b>
DESIGNATION:	Listed Place of Worship grade I, CA
CONDITION:	Poor
PRIORITY CATEGORY:	D (D)
OWNER TYPE:	Religious organisation
LIST ENTRY NUMBER:	1303073

Large parish church. C11, C12, C14, C15, probably C18, C19 restoration. Tower, well-squared coursed stone; west end nave and east end chancel random rubble with ashlar dressings; transepts and vestry roughly squared, coursed stone with ashlar dressings; squared, coursed stone to east end nave, and bottom part west end, also west part of chancel. Tiled roofs, shingled spire. The stonework of the tower and buttresses is heavily eroded and a repair scheme is planned. The tiled roof pitches have been repaired.  
Contact: Chris Miners 0117 975 1308



© Historic England

SITE NAME:	<b>Church of St Michael, High Street, Mitcheldean</b>
DESIGNATION:	Listed Place of Worship grade I, CA
CONDITION:	Poor
PRIORITY CATEGORY:	A (A)
OWNER TYPE:	Religious organisation
LIST ENTRY NUMBER:	1100286

Large parish church with a tall tower and needle spire. Slate roofs, south aisle flat roof. A Heritage Lottery Fund and Historic England Repair Grant for Places of Worship remedied some structural problems of the spire and the high level west aisle gables in 2012. A Listed Places of Worship Roof Repairs Grant repaired further roof problems, however more problems remain with instability in apex of the spire.  
Contact: Chris Miners 0117 975 1308



© Historic England

SITE NAME:	<b>Church of St Saviour, Redbrook, Newland</b>
DESIGNATION:	Listed Place of Worship grade II
CONDITION:	Very bad
PRIORITY CATEGORY:	A (A)
OWNER TYPE:	Religious organisation
LIST ENTRY NUMBER:	1212814

Small parish church, now sharing community hall uses, by JP Seddon in 1873. Nave with south porch and chancel with south chapel and bellcote; in red sandstone with buff limestone dressings. The limestone and sandstone mix has been auto-destructive with severe erosion of the sandstone on the north wall and to the limestone on the dressings on the south side. The tiled roof on the south nave pitch has slipped or missing tiles.  
Contact: Chris Miners 0117 975 1308

**PRIORITY CATEGORIES**

- A** Immediate risk of further rapid deterioration or loss of fabric; no solution agreed.
- B** Immediate risk of further rapid deterioration or loss of fabric; solution agreed but not yet implemented.
- C** Slow decay; no solution agreed.
- D** Slow decay; solution agreed but not yet implemented.
- E** Under repair or in fair to good repair, but no user identified; or under threat of vacancy with no obvious new user (applicable only to buildings capable of beneficial use).
- F** Repair scheme in progress and (where applicable) end use or user identified; or functionally redundant buildings with new use agreed but not yet implemented.

**NOTE**  
Last year's priority category is shown in brackets (otherwise, New Entry is noted).

**ABBREVIATIONS**

- CA** Conservation Area
- LB** Listed Building
- LPA** Local Planning Authority
- NP** National Park
- RPG** Registered Park and Garden
- SM** Scheduled Monument
- UA** Unitary Authority
- WHS** World Heritage Site



© Historic England

SITE NAME:	<b>Church of St Bartholomew, The Causeway, Redmarley D'abito</b>
DESIGNATION:	Listed Place of Worship grade II, CA
CONDITION:	Poor
PRIORITY CATEGORY:	A (A)
OWNER TYPE:	Religious organisation
LIST ENTRY NUMBER:	1341976

Large parish church of sandstone ashlar with tiled roofs. C13, and part of the tower probably dates from that time; but the majority of the building goes back only to 1855 when most of the church was in serious disrepair, demolished and rebuilt. The stonework of the tower is seriously eroded with open jointing and structural cracking and rainwater disposal problems. Some falls of stone have been reported.

Contact: Chris Miners 0117 975 1308



© Historic England

SITE NAME:	<b>Church of St Mary, Upleadon</b>
DESIGNATION:	Listed Place of Worship grade I
CONDITION:	Fair
PRIORITY CATEGORY:	C (C)
OWNER TYPE:	Religious organisation
LIST ENTRY NUMBER:	1153374

Small parish church; C12, C15, C18, restored 1850, 1879 by Ewan Christian; vestry added 1884. West tower is close-studded timber-framed tower, brick nogged, on squared, coursed stone plinth: with pyramidal slate roof. Nave sandstone ashlar with south entrance porch, lower east chancel with projecting north vestry. All with graduated stone slate roofs. The timber frame has patches of decay and some stone slates are slipping.

Contact: Chris Miners 0117 975 1308



© Historic England

SITE NAME:	<b>Church of St Peter and St Paul, Westbury-on-Severn</b>
DESIGNATION:	Listed Place of Worship grade II*, CA
CONDITION:	Very bad
PRIORITY CATEGORY:	F (F)
OWNER TYPE:	Religious organisation
LIST ENTRY NUMBER:	1101724

This church's tower with its tall shingled spire is a landmark on the Severn estuary; the tower dates from c1270, the timber-framed spire was added C14. Spire needed re-covering as the shingles had fallen and fixings had failed so that the steeplejacks could no longer safely carry out repairs. Heritage Lottery Fund and Historic England Repair Grant for Places of Worship awarded in December 2012, with the structure repaired in 2016. A second Heritage Lottery Fund Grant for Places of Worship was accepted to re-fix the shingles in 2018.

Contact: Chris Miners 0117 975 1308

SITE NAME:	<b>Whitecliff Iron Works, Coleford</b>	LIST ENTRY NUMBER:	1021420
DESIGNATION:	Scheduled Monument	TREND:	Declining
CONDITION:	Extensive significant problems	NEW ENTRY?:	No
PRINCIPAL VULNERABILITY:	Deterioration - in need of management	CONTACT:	Melanie Barge 0117 9751300
OWNER TYPE:	Charity (heritage)		

SITE NAME:	<b>Motte in Castle Hill Wood, Huntley, Taynton</b>	LIST ENTRY NUMBER:	1002070
DESIGNATION:	Scheduled Monument	TREND:	Improving
CONDITION:	Generally satisfactory but with significant localised problems	NEW ENTRY?:	No
PRINCIPAL VULNERABILITY:	Forestry	CONTACT:	Alessandra Perrone 0117 975 1345
OWNER TYPE:	Private		

SITE NAME:	<b>Offa's Dyke: section in Caswell Wood, 280 metres west of Beeches Farm, Tidenham</b>	LIST ENTRY NUMBER:	1020601
DESIGNATION:	Scheduled Monument	TREND:	Declining
CONDITION:	Generally satisfactory but with significant localised problems	NEW ENTRY?:	No
PRINCIPAL VULNERABILITY:	Visitor erosion - extensive	CONTACT:	Alessandra Perrone 0117 975 1345
OWNER TYPE:	Mixed, multiple owners		

#### PRIORITY CATEGORIES

- A** Immediate risk of further rapid deterioration or loss of fabric; no solution agreed.  
**B** Immediate risk of further rapid deterioration or loss of fabric; solution agreed but not yet implemented.  
**C** Slow decay; no solution agreed.

- D** Slow decay; solution agreed but not yet implemented.  
**E** Under repair or in fair to good repair, but no user identified; or under threat of vacancy with no obvious new user (applicable only to buildings capable of beneficial use).

- F** Repair scheme in progress and (where applicable) end use or user identified; or functionally redundant buildings with new use agreed but not yet implemented.

**NOTE**  
 Last year's priority category is shown in brackets (otherwise, New Entry is noted).

#### ABBREVIATIONS

CA	Conservation Area
LB	Listed Building
LPA	Local Planning Authority
NP	National Park
RPG	Registered Park and Garden
SM	Scheduled Monument
UA	Unitary Authority
WHS	World Heritage Site



SITE NAME:	Offa's Dyke: section in Chapelhouse Wood, 240 metres west of the Recreation Ground, Tidenham		
DESIGNATION:	Scheduled Monument	LIST ENTRY NUMBER:	1020639
CONDITION:	Generally unsatisfactory with major localised problems	TREND:	Declining
PRINCIPAL VULNERABILITY:	Scrub/tree growth	NEW ENTRY?:	No
OWNER TYPE:	Private, multiple owners	CONTACT:	Alessandra Perrone 0117 975 1345
SITE NAME:	Offa's Dyke: section in Lippets Grove, 680 metres WSW of Beeches Farm, Tidenham		
DESIGNATION:	Scheduled Monument	LIST ENTRY NUMBER:	1020602
CONDITION:	Generally unsatisfactory with major localised problems	TREND:	Declining
PRINCIPAL VULNERABILITY:	Animal burrowing - Badger - moderate	NEW ENTRY?:	No
OWNER TYPE:	Government or agency	CONTACT:	Alessandra Perrone 0117 975 1345
SITE NAME:	Offa's Dyke: section in Passage Grove, 660 metres west of Sheepcot, Tidenham		
DESIGNATION:	Scheduled Monument	LIST ENTRY NUMBER:	1020603
CONDITION:	Generally satisfactory but with significant localised problems	TREND:	Declining
PRINCIPAL VULNERABILITY:	Animal burrowing - extensive	NEW ENTRY?:	No
OWNER TYPE:	Mixed, multiple owners	CONTACT:	Alessandra Perrone 0117 975 1345
SITE NAME:	Offa's Dyke: section in Worgan's Wood, 800 metres west of Chase Farm, Tidenham		
DESIGNATION:	Scheduled Monument	LIST ENTRY NUMBER:	1020605
CONDITION:	Generally satisfactory but with significant localised problems	TREND:	Improving
PRINCIPAL VULNERABILITY:	Animal burrowing - moderate	NEW ENTRY?:	No
OWNER TYPE:	Government or agency	CONTACT:	Alessandra Perrone 0117 975 1345
SITE NAME:	Roman villa 600 yards (550 metres) south west of Woolaston Station, Woolaston		
DESIGNATION:	Scheduled Monument	LIST ENTRY NUMBER:	1004860
CONDITION:	Extensive significant problems	TREND:	Declining
PRINCIPAL VULNERABILITY:	Arable ploughing	NEW ENTRY?:	No
OWNER TYPE:	Mixed, multiple owners	CONTACT:	Alessandra Perrone 0117 975 1345

## GLOUCESTER



© Gloucester City Council

SITE NAME:	<b>Llanthony Priory, remains of precinct wall north of Inner Gatehouse, Llanthony Road, Gloucester</b>	Stone and brick wall on the west and north sides of the Outer Court of the former Augustinian Priory. Built in the C15, it was rebuilt or extended in the C17 and C18. The Llanthony Priory Trust successfully bid for Heritage Lottery Fund grant and works to most of the Priory site are now complete, with the buildings due for occupation by the end of 2018. This length of wall will remain unrepaired for the short term due to budget constraints.
DESIGNATION:	Scheduled Monument and Listed Buildings - 6 grade I, LB grade II, part in CA	
CONDITION:	Poor	
OCCUPANCY:	N/A	
PRIORITY CATEGORY:	C (C)	
OWNER TYPE:	Charity (heritage)	
LIST ENTRY NUMBER:	1002091 and 1271693; 1271697; 1271694; 1271696; 1271695; 1271698	Contact: Chris Miners 0117 975 1308

## PRIORITY CATEGORIES

- A** Immediate risk of further rapid deterioration or loss of fabric; no solution agreed.
- B** Immediate risk of further rapid deterioration or loss of fabric; solution agreed but not yet implemented.
- C** Slow decay; no solution agreed.
- D** Slow decay; solution agreed but not yet implemented.
- E** Under repair or in fair to good repair, but no user identified; or under threat of vacancy with no obvious new user (applicable only to buildings capable of beneficial use).
- F** Repair scheme in progress and (where applicable) end use or user identified; or functionally redundant buildings with new use agreed but not yet implemented.

**NOTE**  
Last year's priority category is shown in brackets (otherwise, New Entry is noted).

## ABBREVIATIONS

CA	Conservation Area
LB	Listed Building
LPA	Local Planning Authority
NP	National Park
RPG	Registered Park and Garden
SM	Scheduled Monument
UA	Unitary Authority
WHS	World Heritage Site



© Historic England

SITE NAME:	<b>The Fleece Hotel, 19, Westgate Street, Gloucester</b>
DESIGNATION:	Listed Building grade I, CA
CONDITION:	Poor
OCCUPANCY:	Vacant/not in use
PRIORITY CATEGORY:	D (D)
OWNER TYPE:	Local authority
LIST ENTRY NUMBER:	1245447

C15 timber-framed range most recently occupied as the Fleece Hotel. The building has been vacant for some time. It is in poor repair, with some internal decay. A series of opening up works were carried out early summer 2010 to provide more information on the condition. Ownership has passed to Gloucester City Council who have done some emergency repairs, and a Timber Frame Report and Options Appraisal have now been produced. A deliberately-started fire in the rear Edwardian wing in July 2017 destroyed the roof, although the main C15 core was not affected.

Contact: Stephen Guy 0117 975 0725



© Historic England

SITE NAME:	<b>Old Judges House, 26, Westgate Street, Gloucester</b>
DESIGNATION:	Listed Building grade I, CA
CONDITION:	Poor
OCCUPANCY:	Part occupied/part in use
PRIORITY CATEGORY:	D (D)
OWNER TYPE:	Commercial company
LIST ENTRY NUMBER:	1245450

Late C15 timber-framed merchant house, greatly enlarged and remodelled in late C16/early C17. Refronted and altered internally c1815. Operated as seed merchant for c100 years until 1989, then partly occupied as bookshop, before becoming vacant. Whilst some repairs have been undertaken, there remain many areas which require attention, particularly the roof and significant joinery. The ground and first floors are now occupied and consent has been granted to install a lift which will enable the upper floors to be used by the antiques centre to help fund roof and joinery repairs.

Contact: Stephen Guy 0117 975 0725

SITE NAME:	<b>Barton Street, Gloucester</b>	
DESIGNATION:	Conservation Area, 5 LBs	NEW ENTRY?: No
CONDITION:	Very bad	TREND: Deteriorating
VULNERABILITY:	Medium	CONTACT: Charlotte Bowles-Lewis (LPA) 01452 396855

SITE NAME:	<b>Southgate Street</b>	
DESIGNATION:	Conservation Area, 31 LBs	NEW ENTRY?: No
CONDITION:	Very bad	TREND: Improving significantly
VULNERABILITY:	Low	CONTACT: Charlotte Bowles-Lewis (LPA) 01452 396855

**STROUD**



© Historic England

SITE NAME:	<b>Guise Mausoleum to north west of Church of St John the Baptist, Stroud Road, Brookthorpe, Elmore</b>
DESIGNATION:	Listed Building grade II*
CONDITION:	Very bad
OCCUPANCY:	N/A
PRIORITY CATEGORY:	C (New entry)
OWNER TYPE:	Charity (heritage)
LIST ENTRY NUMBER:	1247875

Built in 1733 for Sir John Guise of Elmore Court and his family in neoclassical style, as an exact copy of what the commissioner thought to be Virgil's tomb in Italy. The monument, which includes a burial vault, has been left ruinous after the collapse of its pyramidal roof in the early C20. The ashlar and decorative elements which remain have been affected by weathering and erosion. Vegetation has also taken hold of the plot and is obscuring some of the masonry.

Contact: Alessandra Perrone 0117 975 1345



© Historic England

SITE NAME:	<b>Main building at Stanley Mills, Ryeford, King's Stanley</b>
DESIGNATION:	Listed Building grade I, CA
CONDITION:	Fair
OCCUPANCY:	Part occupied/part in use
PRIORITY CATEGORY:	D (D)
OWNER TYPE:	Commercial company
LIST ENTRY NUMBER:	1171285

Woollen mill, 1813. Ancillary building (grade II) is in poor condition and part occupied. Roof repaired with Historic England grant. A proposal for repair and conservation was granted consent in 2011. The planning permission has been implemented by a commencement on the factory building. Main works to the mill are yet to begin and condition is deteriorating, particularly following recent heritage crime. This is now being investigated and temporary repairs are being pursued.

Contact: Stephen Guy 0117 975 0725

**PRIORITY CATEGORIES**

- A** Immediate risk of further rapid deterioration or loss of fabric; no solution agreed.
- B** Immediate risk of further rapid deterioration or loss of fabric; solution agreed but not yet implemented.
- C** Slow decay; no solution agreed.
- D** Slow decay; solution agreed but not yet implemented.
- E** Under repair or in fair to good repair, but no user identified; or under threat of vacancy with no obvious new user (applicable only to buildings capable of beneficial use).
- F** Repair scheme in progress and (where applicable) end use or user identified; or functionally redundant buildings with new use agreed but not yet implemented.

**NOTE**  
Last year's priority category is shown in brackets (otherwise, New Entry is noted).

**ABBREVIATIONS**

- CA Conservation Area
- LB Listed Building
- LPA Local Planning Authority
- NP National Park
- RPG Registered Park and Garden
- SM Scheduled Monument
- UA Unitary Authority
- WHS World Heritage Site




© Historic England Archive

SITE NAME:	<b>St Mary's House, London Road, Minchinhampton</b>
DESIGNATION:	Listed Building grade II*, CA
CONDITION:	Poor
OCCUPANCY:	Part occupied/part in use
PRIORITY CATEGORY:	A (A)
OWNER TYPE:	Private
LIST ENTRY NUMBER:	1091156

Former mill owner's house and weavers' cottages, late C16 and late C17. Roof in exceptionally poor condition and is covered with tarpaulin.

Contact: Stephen Guy 0117 975 0725



© Historic England

SITE NAME:	<b>Old Mill Building at Longfords Mills, Avening Valley, Minchinhampton</b>
DESIGNATION:	Listed Building grade II*, CA
CONDITION:	Fair
OCCUPANCY:	Vacant/not in use
PRIORITY CATEGORY:	D (D)
OWNER TYPE:	Commercial company
LIST ENTRY NUMBER:	1305339

Centrepiece of an extensive industrial complex, from 1766. This is one of two buildings on site to remain vacant after a residential redevelopment that has refurbished and re-used the rest of the complex. Repairs and conservation proposals are being explored by a local Trust.

Contact: Alessandra Perrone 0117 975 1345



© Historic England

SITE NAME:	<b>Woodchester Mansion, Woodchester</b>
DESIGNATION:	Listed Building grade I, RPG grade II
CONDITION:	Very bad
OCCUPANCY:	Vacant/not in use
PRIORITY CATEGORY:	A (A)
OWNER TYPE:	Charity (heritage)
LIST ENTRY NUMBER:	1340703

Mansion c1854-68 incorporating a magnificent private chapel. The Woodchester Mansion Trust was formed in 1989 to do a continuous programme of conservation and display of the uncompleted Gothic-style masterpiece. In 1991 a protective scaffold was built to cover the leaking roof of the chapel. The scaffold is now decaying and unsafe. Repairs are immediately needed to the scaffold or, ideally, the roof underneath. Other adjacent roofs are now developing serious faults. Development work is being organised in order to apply for the large grant funding now needed.

Contact: Chris Miners 0117 975 1308



© Historic England

SITE NAME:	<b>Church of St Mary the Virgin, Church Lane, Berkeley</b>
DESIGNATION:	Listed Place of Worship grade I, CA
CONDITION:	Very bad
PRIORITY CATEGORY:	C (A)
OWNER TYPE:	Religious organisation
LIST ENTRY NUMBER:	1304581

Parish church. C12 foundation on probable site of important early medieval minster church, altered in C13 and C15, and in C19. Random coursed rubblestone, roofs with coped verges and cross finials. Nave and aisles of seven bays with clerestory windows to south only, north porch, lower chancel with flanking chapels. The roof has been extensively repaired. The extensive interior wall paintings continue to decay.

Contact: Chris Miners 0117 975 1308



© Historic England

SITE NAME:	<b>Church of St James, Fretherne with Saul</b>
DESIGNATION:	Listed Place of Worship grade II*, CA
CONDITION:	Very bad
PRIORITY CATEGORY:	C (C)
OWNER TYPE:	Religious organisation
LIST ENTRY NUMBER:	1090510

Church said to date originally from 1140, with elements from C15 and C16. Enlarged and restored at different times in C19. Roof coverings, which vary from stone slate on some areas to concrete tiles on others, are in very bad condition. The rainwater goods need repairing and replacing where previous patch repairs have failed. The stonework of the tower is delaminated in places.

Contact: Chris Miners 0117 975 1308

#### PRIORITY CATEGORIES

- A** Immediate risk of further rapid deterioration or loss of fabric; no solution agreed.
- B** Immediate risk of further rapid deterioration or loss of fabric; solution agreed but not yet implemented.
- C** Slow decay; no solution agreed.
- D** Slow decay; solution agreed but not yet implemented.
- E** Under repair or in fair to good repair, but no user identified; or under threat of vacancy with no obvious new user (applicable only to buildings capable of beneficial use).
- F** Repair scheme in progress and (where applicable) end use or user identified; or functionally redundant buildings with new use agreed but not yet implemented.

**NOTE**  
Last year's priority category is shown in brackets (otherwise, New Entry is noted).

#### ABBREVIATIONS

CA	Conservation Area
LB	Listed Building
LPA	Local Planning Authority
NP	National Park
RPG	Registered Park and Garden
SM	Scheduled Monument
UA	Unitary Authority
WHS	World Heritage Site





© Historic England

SITE NAME:	<b>Church of St Giles, High Street, Hillesley, Hillesley and Tresham</b>
DESIGNATION:	Listed Place of Worship grade II
CONDITION:	Poor
PRIORITY CATEGORY:	A (A)
OWNER TYPE:	Religious organisation
LIST ENTRY NUMBER:	1129364

Church, 1851 by Reverend B Perkins, Vicar of Wotton Under Edge, in Early English style. Coursed rubble with freestone dressing; Cotswold stone slate roofs. Nave with clerestory, north and south aisles, chancel and south porch. The roofs at east end of the church have stone slates in bad condition.

Contact: Chris Miners 0117 975 1308



© Historic England

SITE NAME:	<b>Church of St John the Baptist, B4072, Edge, Painswick</b>
DESIGNATION:	Listed Place of Worship grade II
CONDITION:	Poor
PRIORITY CATEGORY:	C (C)
OWNER TYPE:	Religious organisation
LIST ENTRY NUMBER:	1172665

Small Victorian rural church. Cotswold stone walls, roof tiles and tower with a squat spire. The congregation has completed a repair scheme to the tower and spire, however the stone slate roofs are in a poor condition especially the north slopes with a number of missing slates.

Contact: Chris Miners 0117 975 1308



© Historic England

SITE NAME:	<b>Church of St Mary Magdalene, Church Place, Rodborough</b>
DESIGNATION:	Listed Place of Worship grade II*
CONDITION:	Poor
PRIORITY CATEGORY:	C (C)
OWNER TYPE:	Religious organisation
LIST ENTRY NUMBER:	1340958

St Mary Magdalene is a parish church with an early C16 west tower. The body of the church dates largely from 1842, to a design by Thomas Foster and Son of Bristol, with 1895 additions by FS and FW Waller all in the Decorated style. The roof pitches have some missing or fractured stone slates and the rainwater goods need an urgent overhaul.

Contact: Chris Miners 0117 975 1308




© Historic England

SITE NAME:	<b>Congregational Church, Bedford Street, Stroud</b>
DESIGNATION:	Listed Place of Worship grade II*, CA
CONDITION:	Poor
PRIORITY CATEGORY:	F (D)
OWNER TYPE:	Religious organisation
LIST ENTRY NUMBER:	1340941

A Congregational church of 1835-7 by Charles Baker of Painswick, with later alterations of 1851. Rectangular on plan with an apsidal north west end and a stair tower to the south east. The street facade is in the Greek Revival style. It is of two storeys with a gallery inserted in the first floor. The timber windows are rotten and a Heritage Lottery Fund Grant for Places of Worship was accepted in 2017 for repairs which are underway in summer 2018.

Contact: Chris Miners 0117 975 1308



© Historic England

SITE NAME:	<b>Church of St Andrew, Whitminster</b>
DESIGNATION:	Listed Place of Worship grade II*, CA
CONDITION:	Poor
PRIORITY CATEGORY:	A (A)
OWNER TYPE:	Religious organisation
LIST ENTRY NUMBER:	1303052

Small church. C11 foundation, earliest work probably of C14, altered and tower added late C15/early C16, north aisle added 1842, restored c1884-5 by Sir Arthur Blomfield. Random coursed and dressed stone, ashlar tower and part ashlar walls, stone slate roof with coped east verges with saddle stones and cross finials. West tower, nave with south porch and north aisle, chancel, with north vestry of 1880s. The stone slates have slipped or fallen on the nave and north aisle pitches and the porch.

Contact: Chris Miners 0117 975 1308

#### PRIORITY CATEGORIES

- A** Immediate risk of further rapid deterioration or loss of fabric; no solution agreed.  
**B** Immediate risk of further rapid deterioration or loss of fabric; solution agreed but not yet implemented.  
**C** Slow decay; no solution agreed.

- D** Slow decay; solution agreed but not yet implemented.  
**E** Under repair or in fair to good repair, but no user identified; or under threat of vacancy with no obvious new user (applicable only to buildings capable of beneficial use).

- F** Repair scheme in progress and (where applicable) end use or user identified; or functionally redundant buildings with new use agreed but not yet implemented.

**NOTE**  
 Last year's priority category is shown in brackets (otherwise, New Entry is noted).

#### ABBREVIATIONS

CA	Conservation Area
LB	Listed Building
LPA	Local Planning Authority
NP	National Park
RPG	Registered Park and Garden
SM	Scheduled Monument
UA	Unitary Authority
WHS	World Heritage Site

SITE NAME:	<b>Bowl barrow 450 metres south east of Upper Hyde Farm, Minchinhampton</b>		
DESIGNATION:	Scheduled Monument	LIST ENTRY NUMBER:	1008626
CONDITION:	Extensive significant problems	TREND:	Declining
PRINCIPAL VULNERABILITY:	Arable ploughing	NEW ENTRY?:	No
OWNER TYPE:	Commercial company	CONTACT:	Alessandra Perrone 0117 975 1345
SITE NAME:	<b>Gatcombe long barrow, 400 metres east of Gatcombe Farm, Minchinhampton</b>		
DESIGNATION:	Scheduled Monument	LIST ENTRY NUMBER:	1008623
CONDITION:	Generally unsatisfactory with major localised problems	TREND:	Declining
PRINCIPAL VULNERABILITY:	Animal burrowing - extensive	NEW ENTRY?:	No
OWNER TYPE:	Commercial company	CONTACT:	Alessandra Perrone 0117 975 1345
SITE NAME:	<b>Miserden Castle mound, Miserden</b>		
DESIGNATION:	Scheduled Monument, RPG grade II*	LIST ENTRY NUMBER:	1004870
CONDITION:	Generally satisfactory but with significant localised problems	TREND:	Declining
PRINCIPAL VULNERABILITY:	Forestry	NEW ENTRY?:	No
OWNER TYPE:	Private	CONTACT:	Alessandra Perrone 0117 975 1345
SITE NAME:	<b>Bowl barrow 720 metres south east of Longwood Farm, Woodchester</b>		
DESIGNATION:	Scheduled Monument	LIST ENTRY NUMBER:	1017084
CONDITION:	Extensive significant problems	TREND:	Declining
PRINCIPAL VULNERABILITY:	Arable ploughing	NEW ENTRY?:	No
OWNER TYPE:	Private	CONTACT:	Alessandra Perrone 0117 975 1345
SITE NAME:	<b>Bowl barrow 330 metres north of Symonds' Hall Farm, Wotton-under-Edge</b>		
DESIGNATION:	Scheduled Monument	LIST ENTRY NUMBER:	1017083
CONDITION:	Extensive significant problems	TREND:	Declining
PRINCIPAL VULNERABILITY:	Arable ploughing	NEW ENTRY?:	No
OWNER TYPE:	Private	CONTACT:	Alessandra Perrone 0117 975 1345
SITE NAME:	<b>Stanley Mills, Kings Stanley, King's Stanley / Stonehouse</b>		
DESIGNATION:	Conservation Area, 7 LBs	NEW ENTRY?:	No
CONDITION:	Very bad	TREND:	Deteriorating
VULNERABILITY:	High	CONTACT:	Kate Russell (LPA) 01453 766321
SITE NAME:	<b>Stroud Industrial Heritage (IHCA), Multiple parishes within Stroud District, Whitminster / Woodchester / Bisley-with-Lypiatt / Brimscombe and Thrupp / Cainscross / Chalford / Eastington / Frampton on Severn / Fretherne with Saul / King's Stanley / Leonard</b>		
DESIGNATION:	Conservation Area, 187 LBs, part in SM	NEW ENTRY?:	No
CONDITION:	Poor	TREND:	Deteriorating
VULNERABILITY:	Medium	CONTACT:	Kate Russell (LPA) 01453 766321

## PRIORITY CATEGORIES

- A** Immediate risk of further rapid deterioration or loss of fabric; no solution agreed.
- B** Immediate risk of further rapid deterioration or loss of fabric; solution agreed but not yet implemented.
- C** Slow decay; no solution agreed.
- D** Slow decay; solution agreed but not yet implemented.
- E** Under repair or in fair to good repair, but no user identified; or under threat of vacancy with no obvious new user (applicable only to buildings capable of beneficial use).
- F** Repair scheme in progress and (where applicable) end use or user identified; or functionally redundant buildings with new use agreed but not yet implemented.

**NOTE**  
Last year's priority category is shown in brackets (otherwise, New Entry is noted).

## ABBREVIATIONS

CA	Conservation Area
LB	Listed Building
LPA	Local Planning Authority
NP	National Park
RPG	Registered Park and Garden
SM	Scheduled Monument
UA	Unitary Authority
WHS	World Heritage Site

## TEWKESBURY



© Mr John Brookes. Source Historic England Archive.

**SITE NAME:** Dovecote approximately 75 metres south east of Manor Farm, Ashchurch, Ashchurch Rural

**DESIGNATION:** Listed Building grade II\*

**CONDITION:** Poor

**OCCUPANCY:** N/A

**PRIORITY CATEGORY:** C (C)

**OWNER TYPE:** Private

**LIST ENTRY NUMBER:** 1091923

Dovecote, I 637. Pointing eroded particularly on the north face. Occasional missing roof tiles, although some roofing works have taken place.

Contact: Alessandra Perrone 0117 975 1345



© Historic England

**SITE NAME:** Dovecote three metres north of Bridge House, Bentham, Badgeworth

**DESIGNATION:** Listed Building grade II\*

**CONDITION:** Poor

**OCCUPANCY:** N/A

**PRIORITY CATEGORY:** C (C)

**OWNER TYPE:** Private

**LIST ENTRY NUMBER:** 1304753

Dovecote, C17. Movement of structural timbers on south east and north east walls has caused joints to pull apart, leading to brick panels falling out. Wattle and daub panels are fragmenting. Some timber decay on the west side and cement repairs to the roof are also of concern.

Contact: Alessandra Perrone 0117 975 1345



© Historic England

**SITE NAME:** Southam tithe barn and shelter shed, Southam Lane, Southam

**DESIGNATION:** Listed Building grade II\*

**CONDITION:** Poor

**OCCUPANCY:** Vacant/not in use

**PRIORITY CATEGORY:** A (A)

**OWNER TYPE:** Private

**LIST ENTRY NUMBER:** 1091668

Large late medieval tithe barn converted to assembly uses but now vacant. Weather boarded timber-framed walls on a high stone plinth. Artificial stone (concrete) moulded tile roof has holes. The roof truss frames have structural faults. One bay of the roof (east end) exhibits severe bowing due to failed purlins. Short term holding repairs have prevented an immediate collapse of the roof.

Contact: Chris Miners 0117 975 1308



© Historic England

**SITE NAME:** Mythe Bridge, A438, Tewkesbury

**DESIGNATION:** Listed Building grade II\*, part in CA

**CONDITION:** Poor

**OCCUPANCY:** N/A

**PRIORITY CATEGORY:** C (C)

**OWNER TYPE:** Local authority, multiple owners

**LIST ENTRY NUMBER:** 1282810

Road bridge over the River Severn. Built 1823-26 by Thomas Telford, cast iron bridge of six segmental arched latticed beams, latticed roadway beam with latticed ironwork filling the spandrels. Each abutment has outer and inner sandstone piers separated by six brick arched tunnel vaults with cast iron colonettes. Cast iron roadway balustrade between piers. Ironwork of the balustrades is rusting at connections. Sandstone piers, especially above roadway level, are severely fractured and eroded, some covered in excessive and harmful ivy growth. Also in West Midlands Heritage at Risk Register.

Contact: John Ette 0117 975 0687



© Tewkesbury Borough Council

**SITE NAME:** Malthouse to the rear of 23, Barton Street, Tewkesbury

**DESIGNATION:** Listed Building grade II\*, CA

**CONDITION:** Poor

**OCCUPANCY:** Vacant/not in use

**PRIORITY CATEGORY:** D (D)

**OWNER TYPE:** Private

**LIST ENTRY NUMBER:** 1281018

Workshop, former malthouse. C17. Building has been unoccupied for some time. Listed Building Consent was approved in 2016 for conversion from a workshop to a dwelling.

Contact: Stephen Guy 0117 975 0725

## PRIORITY CATEGORIES

- A** Immediate risk of further rapid deterioration or loss of fabric; no solution agreed.  
**B** Immediate risk of further rapid deterioration or loss of fabric; solution agreed but not yet implemented.  
**C** Slow decay; no solution agreed.

- D** Slow decay; solution agreed but not yet implemented.  
**E** Under repair or in fair to good repair, but no user identified; or under threat of vacancy with no obvious new user (applicable only to buildings capable of beneficial use).

- F** Repair scheme in progress and (where applicable) end use or user identified; or functionally redundant buildings with new use agreed but not yet implemented.

**NOTE**  
 Last year's priority category is shown in brackets (otherwise, New Entry is noted).

## ABBREVIATIONS

CA	Conservation Area
LB	Listed Building
LPA	Local Planning Authority
NP	National Park
RPG	Registered Park and Garden
SM	Scheduled Monument
UA	Unitary Authority
WHS	World Heritage Site



© Tewkesbury Borough Council

SITE NAME:	<b>88, Church Street, Tewkesbury</b>
DESIGNATION:	Listed Building grade II*, CA
CONDITION:	Poor
OCCUPANCY:	Part occupied/part in use
PRIORITY CATEGORY:	C (C)
OWNER TYPE:	Private, multiple owners
LIST ENTRY NUMBER:	1205905

Late C15 town house, altered C16 and C19, with shop under. Building only partly occupied and in poor condition with broken windows on second floor.

Contact: Alessandra Perrone 0117 975 1345



© Historic England Archive

SITE NAME:	<b>Toddington Manor, Toddington</b>
DESIGNATION:	Listed Building grade I, RPG grade II
CONDITION:	Fair
OCCUPANCY:	Vacant/not in use
PRIORITY CATEGORY:	F (F)
OWNER TYPE:	Private
LIST ENTRY NUMBER:	1340101

Manor house, 1820-35, set in C19 formal gardens, on the east side of a late C18 landscape park. The house was mothballed for more than 15 years, but has been purchased by a new owner who has engaged in an extensive programme of urgent works and repairs in consultation with the Local Planning Authority and Historic England. Following extensive stabilisation work, a temporary protective roof was installed and is in good order. There is no apparent further deterioration to the fabric. Discussions are ongoing with the owner's agent regarding building repairs.

Contact: Stephen Guy 0117 975 0725



© Historic England

SITE NAME:	<b>Church of St Nicholas, Ashchurch Rural</b>
DESIGNATION:	Listed Place of Worship grade II*
CONDITION:	Poor
PRIORITY CATEGORY:	A (A)
OWNER TYPE:	Religious organisation
LIST ENTRY NUMBER:	1153103

Parish church. C12, C13, late C14, and C15, restored 1889 and 1931, small mid-late C20 extension. Nave; random limestone. Clerestory; coursed squared and finely dressed limestone and sandstone. South porch and tower; large blocks coursed finely dressed limestone. Artificial stone slate roof to chancel. Red tile roof to C12 nave with C15 clerestory. Nave south wall; two raking buttresses (possibly added C14). The roof is in bad condition masked behind the nave parapet. The chancel north pitch has slipped slates.

Contact: Chris Miners 0117 975 1308



© Historic England

SITE NAME:	<b>Church of St Mary Magdalene, Boddington</b>
DESIGNATION:	Listed Place of Worship grade I
CONDITION:	Poor
PRIORITY CATEGORY:	A (A)
OWNER TYPE:	Religious organisation
LIST ENTRY NUMBER:	1172312

Small parish church. C12, C13, C14, possibly early C17, C18, restored late C19, mid C20 vestry. Random rubble stone, larger quoins, ashlar buttresses; north and east walls rendered; stone slate roof, band of concrete tiles to north slope nave; concrete tiles to vestry. There are structural problems with the nave that put this church at risk.

Contact: Chris Miners 0117 975 1308



© Historic England

SITE NAME:	<b>Church of St John the Baptist, Oxenton</b>
DESIGNATION:	Listed Place of Worship grade I
CONDITION:	Poor
PRIORITY CATEGORY:	C (C)
OWNER TYPE:	Religious organisation
LIST ENTRY NUMBER:	1303393

Parish church. C13, C14 and C15, restored 1905. Nave and chancel coursed limestone rubble except the south wall of chancel which is coursed squared and dressed limestone. Porch and north aisle also coursed squared and dressed limestone. Tower and mortuary chapel: ashlar; stone slate roof. Nave with north aisle with mortuary chapel at right angles, chancel and west tower. The key issue is the decay of the interior plaster and the threat that this poses to the wall paintings.

Contact: Chris Miners 0117 975 1308

#### PRIORITY CATEGORIES

- A** Immediate risk of further rapid deterioration or loss of fabric; no solution agreed.
- B** Immediate risk of further rapid deterioration or loss of fabric; solution agreed but not yet implemented.
- C** Slow decay; no solution agreed.
- D** Slow decay; solution agreed but not yet implemented.
- E** Under repair or in fair to good repair, but no user identified; or under threat of vacancy with no obvious new user (applicable only to buildings capable of beneficial use).
- F** Repair scheme in progress and (where applicable) end use or user identified; or functionally redundant buildings with new use agreed but not yet implemented.

**NOTE**  
Last year's priority category is shown in brackets (otherwise, New Entry is noted).

#### ABBREVIATIONS

CA	Conservation Area
LB	Listed Building
LPA	Local Planning Authority
NP	National Park
RPG	Registered Park and Garden
SM	Scheduled Monument
UA	Unitary Authority
WHS	World Heritage Site





SITE NAME:	<b>Church of St Martin, Charlton Abbotts, Sudeley</b>
DESIGNATION:	Listed Place of Worship grade II
CONDITION:	Poor
PRIORITY CATEGORY:	C (C)
OWNER TYPE:	Religious organisation
LIST ENTRY NUMBER:	1340100

Tiny parish church in a small hillside churchyard. Nave with south porch and north vestry and lower chancel all in limestone ashlar. All from an 1887 rebuild of a ruin, incorporating medieval features, except for the vestry added in 1933. Graduated limestone slate roofs which are in need of repair especially on the north side.

Contact: Chris Miners 0117 975 1308

© Historic England

SITE NAME:	<b>Great Witcombe Romano-British villa, Great Witcombe / Brockworth</b>	
DESIGNATION:	Scheduled Monument	LIST ENTRY NUMBER: 1014826
CONDITION:	Generally unsatisfactory with major localised problems	TREND: Stable
PRINCIPAL VULNERABILITY:	Deterioration - in need of management	NEW ENTRY?: No
OWNER TYPE:	Mixed, multiple owners	CONTACT: Alessandra Perrone 0117 975 1345
SITE NAME:	<b>Over earthwork, Highnam</b>	
DESIGNATION:	Scheduled Monument	LIST ENTRY NUMBER: 1002092
CONDITION:	Generally unsatisfactory with major localised problems	TREND: Declining
PRINCIPAL VULNERABILITY:	Scrub/tree growth	NEW ENTRY?: No
OWNER TYPE:	Mixed, multiple owners	CONTACT: Alessandra Perrone 0117 975 1345
SITE NAME:	<b>Hailes Wood camp, Hailes, Stanway</b>	
DESIGNATION:	Scheduled Monument	LIST ENTRY NUMBER: 1004843
CONDITION:	Generally unsatisfactory with major localised problems	TREND: Declining
PRINCIPAL VULNERABILITY:	Scrub/tree growth	NEW ENTRY?: No
OWNER TYPE:	Private	CONTACT: Alessandra Perrone 0117 975 1345
SITE NAME:	<b>Milhampost Roman site, Stanway</b>	
DESIGNATION:	Scheduled Monument	LIST ENTRY NUMBER: 1004844
CONDITION:	Extensive significant problems	TREND: Declining
PRINCIPAL VULNERABILITY:	Arable ploughing	NEW ENTRY?: No
OWNER TYPE:	Private	CONTACT: Alessandra Perrone 0117 975 1345
SITE NAME:	<b>Spoonley Wood Roman villa, Sudeley</b>	
DESIGNATION:	Scheduled Monument	LIST ENTRY NUMBER: 1004847
CONDITION:	Generally satisfactory but with minor localised problems	TREND: Unknown
PRINCIPAL VULNERABILITY:	Scrub/tree growth	NEW ENTRY?: Yes
OWNER TYPE:	Private	CONTACT: Melanie Barge 0117 9751300
SITE NAME:	<b>Wadfield Roman villa, Sudeley</b>	
DESIGNATION:	Scheduled Monument	LIST ENTRY NUMBER: 1004846
CONDITION:	Extensive significant problems	TREND: Declining
PRINCIPAL VULNERABILITY:	Scrub/tree growth	NEW ENTRY?: No
OWNER TYPE:	Private, multiple owners	CONTACT: Alessandra Perrone 0117 975 1345

#### PRIORITY CATEGORIES

- A** Immediate risk of further rapid deterioration or loss of fabric; no solution agreed.
- B** Immediate risk of further rapid deterioration or loss of fabric; solution agreed but not yet implemented.
- C** Slow decay; no solution agreed.
- D** Slow decay; solution agreed but not yet implemented.
- E** Under repair or in fair to good repair, but no user identified; or under threat of vacancy with no obvious new user (applicable only to buildings capable of beneficial use).
- F** Repair scheme in progress and (where applicable) end use or user identified; or functionally redundant buildings with new use agreed but not yet implemented.

**NOTE**  
Last year's priority category is shown in brackets (otherwise, New Entry is noted).

#### ABBREVIATIONS

CA	Conservation Area
LB	Listed Building
LPA	Local Planning Authority
NP	National Park
RPG	Registered Park and Garden
SM	Scheduled Monument
UA	Unitary Authority
WHS	World Heritage Site

SITE NAME:	<b>Romano-British villa 170 metres south west of Winchcombe School, Greet Road, Winchcombe</b>		
DESIGNATION:	Scheduled Monument	LIST ENTRY NUMBER:	1021449
CONDITION:	Extensive significant problems	TREND:	Stable
PRINCIPAL VULNERABILITY:	Other	NEW ENTRY?:	No
OWNER TYPE:	Commercial company	CONTACT:	Alessandra Perrone 0117 975 1345

SITE NAME:	<b>Winchcombe</b>		
DESIGNATION:	Conservation Area, 176 LBs, part in RPG grade II*, part in SM	NEW ENTRY?:	No
CONDITION:	Fair	TREND:	Deteriorating
VULNERABILITY:	Medium	CONTACT:	Christopher Partrick (LPA) 01684 272060

## ISLES OF SCILLY (UA)



© Historic England Archive

SITE NAME:	<b>Late C19-early C20 Woolpack Battery on The Garrison, St. Mary's</b>
DESIGNATION:	Scheduled Monument, LB grade II, CA
CONDITION:	Poor
OCCUPANCY:	Vacant/not in use
PRIORITY CATEGORY:	C (C)
OWNER TYPE:	Crown
LIST ENTRY NUMBER:	1014783

Late C19/early C20 battery. Generally good condition and secure but unoccupied since 2015. Converted to volunteer hostel accommodation in late C20/early C21 but now suffering from problems with water ingress into the former magazines, now dormitories. Discussions regarding repair and potential new uses are underway with the site owner, and the Local Authority.

Contact: Helen Woodhouse 0117 975 0676



© Historic England Archive

SITE NAME:	<b>Post-medieval cottages, Samson, Tresco</b>
DESIGNATION:	Scheduled Monument, part in CA
CONDITION:	Poor
OCCUPANCY:	N/A
PRIORITY CATEGORY:	C (C)
OWNER TYPE:	Crown
LIST ENTRY NUMBER:	1016509

Fossilised C18/C19 landscape. The remains of the buildings are at risk from natural weathering, vegetation and erosion caused by visitors. A management plan has been devised and initial phase of consolidation grant-aided by Historic England is now complete. The results of the consolidation trials are being studied to ultimately inform a wider programme of repair.

Contact: Ann Preston-Jones 07917 642388

SITE NAME:	<b>Civil War battery on The Green, Bryher</b>		
DESIGNATION:	Scheduled Monument, CA	LIST ENTRY NUMBER:	1010176
CONDITION:	Generally unsatisfactory with major localised problems	TREND:	Declining
PRINCIPAL VULNERABILITY:	Vehicle damage/erosion - moderate	NEW ENTRY?:	No
OWNER TYPE:	Crown	CONTACT:	Ann Preston-Jones 07917 642388

SITE NAME:	<b>Gig shed on the north coast of Great Porth, Bryher</b>		
DESIGNATION:	Scheduled Monument, CA	LIST ENTRY NUMBER:	1016173
CONDITION:	Extensive significant problems	TREND:	Declining
PRINCIPAL VULNERABILITY:	Dumping	NEW ENTRY?:	No
OWNER TYPE:	Crown	CONTACT:	Ann Preston-Jones 07917 642388

## PRIORITY CATEGORIES

- A** Immediate risk of further rapid deterioration or loss of fabric; no solution agreed.
- B** Immediate risk of further rapid deterioration or loss of fabric; solution agreed but not yet implemented.
- C** Slow decay; no solution agreed.
- D** Slow decay; solution agreed but not yet implemented.
- E** Under repair or in fair to good repair, but no user identified; or under threat of vacancy with no obvious new user (applicable only to buildings capable of beneficial use).
- F** Repair scheme in progress and (where applicable) end use or user identified; or functionally redundant buildings with new use agreed but not yet implemented.

**NOTE**  
Last year's priority category is shown in brackets (otherwise, New Entry is noted).

## ABBREVIATIONS

CA	Conservation Area
LB	Listed Building
LPA	Local Planning Authority
NP	National Park
RPG	Registered Park and Garden
SM	Scheduled Monument
UA	Unitary Authority
WHS	World Heritage Site

SITE NAME:	<b>Prehistoric enclosure south east of The Brow, Bryher</b>		
DESIGNATION:	Scheduled Monument, CA	LIST ENTRY NUMBER:	1015649
CONDITION:	Generally satisfactory but with significant localised problems	TREND:	Declining
PRINCIPAL VULNERABILITY:	Other	NEW ENTRY?:	No
OWNER TYPE:	Crown	CONTACT:	Ann Preston-Jones 07917 642388
SITE NAME:	<b>Prehistoric field system and post-medieval quay in Great Porth, Bryher</b>		
DESIGNATION:	Scheduled Monument, part in CA	LIST ENTRY NUMBER:	1014987
CONDITION:	Generally satisfactory but with significant localised problems	TREND:	Declining
PRINCIPAL VULNERABILITY:	Coastal erosion	NEW ENTRY?:	No
OWNER TYPE:	Crown	CONTACT:	Ann Preston-Jones 07917 642388
SITE NAME:	<b>Prehistoric field system and Romano-British cist in Green Bay, Bryher</b>		
DESIGNATION:	Scheduled Monument, CA	LIST ENTRY NUMBER:	1014989
CONDITION:	Generally satisfactory but with significant localised problems	TREND:	Declining
PRINCIPAL VULNERABILITY:	Collapse	NEW ENTRY?:	No
OWNER TYPE:	Crown	CONTACT:	Ann Preston-Jones 07917 642388
SITE NAME:	<b>Prehistoric hut circle south of The Brow, Bryher</b>		
DESIGNATION:	Scheduled Monument, CA	LIST ENTRY NUMBER:	1014990
CONDITION:	Generally satisfactory but with significant localised problems	TREND:	Declining
PRINCIPAL VULNERABILITY:	Other	NEW ENTRY?:	No
OWNER TYPE:	Crown	CONTACT:	Ann Preston-Jones 07917 642388
SITE NAME:	<b>Prehistoric linear boundary and cairns south west of The Bar, Bryher</b>		
DESIGNATION:	Scheduled Monument, CA	LIST ENTRY NUMBER:	1016170
CONDITION:	Generally satisfactory but with significant localised problems	TREND:	Declining
PRINCIPAL VULNERABILITY:	Other	NEW ENTRY?:	No
OWNER TYPE:	Crown	CONTACT:	Ann Preston-Jones 07917 642388
SITE NAME:	<b>Prehistoric linear boundary SSE of The Island, Bryher</b>		
DESIGNATION:	Scheduled Monument, CA	LIST ENTRY NUMBER:	1014991
CONDITION:	Generally satisfactory but with significant localised problems	TREND:	Stable
PRINCIPAL VULNERABILITY:	Coastal erosion	NEW ENTRY?:	No
OWNER TYPE:	Crown	CONTACT:	Ann Preston-Jones 07917 642388
SITE NAME:	<b>Prehistoric cairns, entrance graves, field system and settlements and post-medieval kelp pits on Kittern Hill, Gugh, St. Agnes</b>		
DESIGNATION:	Scheduled Monument, CA	LIST ENTRY NUMBER:	1014792
CONDITION:	Generally unsatisfactory with major localised problems	TREND:	Stable
PRINCIPAL VULNERABILITY:	Scrub/tree growth	NEW ENTRY?:	No
OWNER TYPE:	Crown	CONTACT:	Nick Russell 0117 975 0671

## PRIORITY CATEGORIES

- A** Immediate risk of further rapid deterioration or loss of fabric; no solution agreed.  
**B** Immediate risk of further rapid deterioration or loss of fabric; solution agreed but not yet implemented.  
**C** Slow decay; no solution agreed.

- D** Slow decay; solution agreed but not yet implemented.  
**E** Under repair or in fair to good repair, but no user identified; or under threat of vacancy with no obvious new user (applicable only to buildings capable of beneficial use).

- F** Repair scheme in progress and (where applicable) end use or user identified; or functionally redundant buildings with new use agreed but not yet implemented.

**NOTE**  
 Last year's priority category is shown in brackets (otherwise, New Entry is noted).

## ABBREVIATIONS

CA	Conservation Area
LB	Listed Building
LPA	Local Planning Authority
NP	National Park
RPG	Registered Park and Garden
SM	Scheduled Monument
UA	Unitary Authority
WHS	World Heritage Site



SITE NAME:	<b>Prehistoric entrance grave and two round cairns on the Clapper of Works, Gugh, St. Agnes</b>		
DESIGNATION:	Scheduled Monument, CA	LIST ENTRY NUMBER:	1008337
CONDITION:	Generally satisfactory but with significant localised problems	TREND:	Declining
PRINCIPAL VULNERABILITY:	Plant growth	NEW ENTRY?:	Yes
OWNER TYPE:	Crown	CONTACT:	Ann Preston-Jones 07917 642388
SITE NAME:	<b>Prehistoric field system and post-medieval breastwork and maze on Castella Down, St. Agnes</b>		
DESIGNATION:	Scheduled Monument, CA	LIST ENTRY NUMBER:	1015697
CONDITION:	Generally satisfactory but with significant localised problems	TREND:	Stable
PRINCIPAL VULNERABILITY:	Visitor erosion - extensive	NEW ENTRY?:	No
OWNER TYPE:	Crown	CONTACT:	Ann Preston-Jones 07917 642388
SITE NAME:	<b>Kerbed round cairn with central cist on Gun Hill, St. Martin's</b>		
DESIGNATION:	Scheduled Monument, CA	LIST ENTRY NUMBER:	1013809
CONDITION:	Generally unsatisfactory with major localised problems	TREND:	Declining
PRINCIPAL VULNERABILITY:	Plant growth - General	NEW ENTRY?:	Yes
OWNER TYPE:	Crown	CONTACT:	Ann Preston-Jones 07917 642388
SITE NAME:	<b>Platform cairn on Turfy Hill, St. Martin's</b>		
DESIGNATION:	Scheduled Monument, CA	LIST ENTRY NUMBER:	1018114
CONDITION:	Generally unsatisfactory with major localised problems	TREND:	Declining
PRINCIPAL VULNERABILITY:	Plant growth	NEW ENTRY?:	Yes
OWNER TYPE:	Crown	CONTACT:	Ann Preston-Jones 07917 642388
SITE NAME:	<b>Prehistoric cairn cemetery and field system on Tinkler's Hill, St. Martin's</b>		
DESIGNATION:	Scheduled Monument, CA	LIST ENTRY NUMBER:	1018109
CONDITION:	Generally satisfactory but with significant localised problems	TREND:	Declining
PRINCIPAL VULNERABILITY:	Scrub/tree growth	NEW ENTRY?:	No
OWNER TYPE:	Crown	CONTACT:	Ann Preston-Jones 07917 642388
SITE NAME:	<b>Prehistoric entrance grave, the middle one of three on Cruther's Hill, St. Martin's</b>		
DESIGNATION:	Scheduled Monument, CA	LIST ENTRY NUMBER:	1013804
CONDITION:	Generally unsatisfactory with major localised problems	TREND:	Declining
PRINCIPAL VULNERABILITY:	Scrub/tree growth	NEW ENTRY?:	Yes
OWNER TYPE:	Crown	CONTACT:	Ann Preston-Jones 07917 642388
SITE NAME:	<b>Prehistoric entrance grave, the northern one of three on Cruther's Hill, St. Martin's</b>		
DESIGNATION:	Scheduled Monument, CA	LIST ENTRY NUMBER:	1013803
CONDITION:	Generally satisfactory but with significant localised problems	TREND:	Declining
PRINCIPAL VULNERABILITY:	Scrub/tree growth	NEW ENTRY?:	Yes
OWNER TYPE:	Crown	CONTACT:	Ann Preston-Jones 07917 642388

**PRIORITY CATEGORIES**

- A** Immediate risk of further rapid deterioration or loss of fabric; no solution agreed.  
**B** Immediate risk of further rapid deterioration or loss of fabric; solution agreed but not yet implemented.  
**C** Slow decay; no solution agreed.

- D** Slow decay; solution agreed but not yet implemented.  
**E** Under repair or in fair to good repair, but no user identified; or under threat of vacancy with no obvious new user (applicable only to buildings capable of beneficial use).

- F** Repair scheme in progress and (where applicable) end use or user identified; or functionally redundant buildings with new use agreed but not yet implemented.

**NOTE**  
 Last year's priority category is shown in brackets (otherwise, New Entry is noted).

**ABBREVIATIONS**

CA	Conservation Area
LB	Listed Building
LPA	Local Planning Authority
NP	National Park
RPG	Registered Park and Garden
SM	Scheduled Monument
UA	Unitary Authority
WHS	World Heritage Site

SITE NAME:	Prehistoric entrance grave, the southern one of three, and kerbed round cairn with cist on Cruther's Hill, St. Martin's		
DESIGNATION:	Scheduled Monument, CA	LIST ENTRY NUMBER:	1013805
CONDITION:	Generally unsatisfactory with major localised problems	TREND:	Declining
PRINCIPAL VULNERABILITY:	Scrub/tree growth	NEW ENTRY?:	Yes
OWNER TYPE:	Crown	CONTACT:	Ann Preston-Jones 07917 642388
SITE NAME:	Prehistoric field system and kerbed cairn, with post-medieval kelp pit and linear boundary on southern White Island, St. Martin's		
DESIGNATION:	Scheduled Monument, part in CA	LIST ENTRY NUMBER:	1014789
CONDITION:	Generally unsatisfactory with major localised problems	TREND:	Declining
PRINCIPAL VULNERABILITY:	Plant growth	NEW ENTRY?:	No
OWNER TYPE:	Crown	CONTACT:	Nick Russell 0117 975 0671
SITE NAME:	Ennor Castle, Old Town, St. Mary's		
DESIGNATION:	Scheduled Monument, CA	LIST ENTRY NUMBER:	1014994
CONDITION:	Generally unsatisfactory with major localised problems	TREND:	Stable
PRINCIPAL VULNERABILITY:	Scrub/tree growth	NEW ENTRY?:	No
OWNER TYPE:	Private	CONTACT:	Ann Preston-Jones 07917 642388
SITE NAME:	Hut circle settlement in Pendrathen, St. Mary's		
DESIGNATION:	Scheduled Monument, CA	LIST ENTRY NUMBER:	1015663
CONDITION:	Extensive significant problems	TREND:	Unknown
PRINCIPAL VULNERABILITY:	Coastal erosion	NEW ENTRY?:	No
OWNER TYPE:	Crown	CONTACT:	Ann Preston-Jones 07917 642388
SITE NAME:	Post-medieval breastwork, curtain wall and associated defensive structures on the periphery of The Garrison, St. Mary's		
DESIGNATION:	Scheduled Monument, LB grade I, CA	LIST ENTRY NUMBER:	1018370
CONDITION:	Generally unsatisfactory with major localised problems	TREND:	Declining
PRINCIPAL VULNERABILITY:	Coastal erosion	NEW ENTRY?:	No
OWNER TYPE:	Mixed, multiple owners	CONTACT:	Ann Preston-Jones 07917 642388
SITE NAME:	The Old Quay, Old Town Bay, St. Mary's		
DESIGNATION:	Scheduled Monument, CA	LIST ENTRY NUMBER:	1015656
CONDITION:	Generally satisfactory but with significant localised problems	TREND:	Declining
PRINCIPAL VULNERABILITY:	Coastal erosion	NEW ENTRY?:	No
OWNER TYPE:	Crown	CONTACT:	Ann Preston-Jones 07917 642388
SITE NAME:	World War II pillbox between Thomas' Porth and Porthaloo, St. Mary's		
DESIGNATION:	Scheduled Monument, CA	LIST ENTRY NUMBER:	1016517
CONDITION:	Generally satisfactory but with significant localised problems	TREND:	Declining
PRINCIPAL VULNERABILITY:	Collapse	NEW ENTRY?:	No
OWNER TYPE:	Crown	CONTACT:	Ann Preston-Jones 07917 642388

## PRIORITY CATEGORIES

- A** Immediate risk of further rapid deterioration or loss of fabric; no solution agreed.  
**B** Immediate risk of further rapid deterioration or loss of fabric; solution agreed but not yet implemented.  
**C** Slow decay; no solution agreed.

- D** Slow decay; solution agreed but not yet implemented.  
**E** Under repair or in fair to good repair, but no user identified; or under threat of vacancy with no obvious new user (applicable only to buildings capable of beneficial use).

- F** Repair scheme in progress and (where applicable) end use or user identified; or functionally redundant buildings with new use agreed but not yet implemented.

**NOTE**  
 Last year's priority category is shown in brackets (otherwise, New Entry is noted).

## ABBREVIATIONS

CA	Conservation Area
LB	Listed Building
LPA	Local Planning Authority
NP	National Park
RPG	Registered Park and Garden
SM	Scheduled Monument
UA	Unitary Authority
WHS	World Heritage Site

SITE NAME:	World War II pillbox west of Porth Hellick, 90 metres north of Drum Rock, St. Mary's		
DESIGNATION:	Scheduled Monument, CA	LIST ENTRY NUMBER:	1016516
CONDITION:	Extensive significant problems	TREND:	Stable
PRINCIPAL VULNERABILITY:	Plant growth	NEW ENTRY?:	No
OWNER TYPE:	Crown	CONTACT:	Ann Preston-Jones 07917 642388
SITE NAME:	Prehistoric cairn group on Abbey Hill, Tresco		
DESIGNATION:	Scheduled Monument, LB grade I, RPG grade I, CA	LIST ENTRY NUMBER:	1016183
CONDITION:	Generally satisfactory but with significant localised problems	TREND:	Stable
PRINCIPAL VULNERABILITY:	Visitor erosion - limited/localised	NEW ENTRY?:	Yes
OWNER TYPE:	Crown	CONTACT:	Ann Preston-Jones 07917 642388
SITE NAME:	Prehistoric field system and hut circle north of Crab's Ledge, Tresco		
DESIGNATION:	Scheduled Monument, CA	LIST ENTRY NUMBER:	1016422
CONDITION:	Generally unsatisfactory with major localised problems	TREND:	Declining
PRINCIPAL VULNERABILITY:	Coastal erosion	NEW ENTRY?:	Yes
OWNER TYPE:	Crown	CONTACT:	Ann Preston-Jones 07917 642388
SITE NAME:	Prehistoric field system and settlement in Bathinghouse Porth, Tresco		
DESIGNATION:	Scheduled Monument, CA	LIST ENTRY NUMBER:	1016423
CONDITION:	Generally satisfactory but with significant localised problems	TREND:	Declining
PRINCIPAL VULNERABILITY:	Coastal erosion	NEW ENTRY?:	No
OWNER TYPE:	Crown	CONTACT:	Ann Preston-Jones 07917 642388
SITE NAME:	Prehistoric field system and settlement north of Appletree Point, Tresco		
DESIGNATION:	Scheduled Monument, CA	LIST ENTRY NUMBER:	1016182
CONDITION:	Unknown	TREND:	Declining
PRINCIPAL VULNERABILITY:	Coastal erosion	NEW ENTRY?:	No
OWNER TYPE:	Crown	CONTACT:	Ann Preston-Jones 07917 642388
SITE NAME:	Prehistoric to post-medieval funerary, field system and settlement remains, with post-medieval kelp pit and deer park on and adjacent to Samson, Tresco		
DESIGNATION:	Scheduled Monument, part in CA	LIST ENTRY NUMBER:	1016509
CONDITION:	Extensive significant problems	TREND:	Declining
PRINCIPAL VULNERABILITY:	Plant growth	NEW ENTRY?:	No
OWNER TYPE:	Crown	CONTACT:	Ann Preston-Jones 07917 642388
SITE NAME:	St Nicholas' Priory, Tresco		
DESIGNATION:	Scheduled Monument, LB grade I, RPG grade I, CA	LIST ENTRY NUMBER:	1016184
CONDITION:	Generally satisfactory but with significant localised problems	TREND:	Stable
PRINCIPAL VULNERABILITY:	Collapse	NEW ENTRY?:	No
OWNER TYPE:	Crown	CONTACT:	Ann Preston-Jones 07917 642388

## PRIORITY CATEGORIES






- A** Immediate risk of further rapid deterioration or loss of fabric; no solution agreed.
- B** Immediate risk of further rapid deterioration or loss of fabric; solution agreed but not yet implemented.
- C** Slow decay; no solution agreed.
- D** Slow decay; solution agreed but not yet implemented.
- E** Under repair or in fair to good repair, but no user identified; or under threat of vacancy with no obvious new user (applicable only to buildings capable of beneficial use).
- F** Repair scheme in progress and (where applicable) end use or user identified; or functionally redundant buildings with new use agreed but not yet implemented.

**NOTE**  
Last year's priority category is shown in brackets (otherwise, New Entry is noted).

## ABBREVIATIONS

CA	Conservation Area
LB	Listed Building
LPA	Local Planning Authority
NP	National Park
RPG	Registered Park and Garden
SM	Scheduled Monument
UA	Unitary Authority
WHS	World Heritage Site

## NORTH SOMERSET (UA)

	<p><b>SITE NAME:</b> Ashton Court, Long Ashton</p> <p><b>DESIGNATION:</b> Listed Building grade I, RPG grade II*</p> <p><b>CONDITION:</b> Very bad</p> <p><b>OCCUPANCY:</b> Part occupied/part in use</p> <p><b>PRIORITY CATEGORY:</b> C (C)</p> <p><b>OWNER TYPE:</b> Local authority</p> <p><b>LIST ENTRY NUMBER:</b> 1129841</p>	<p>Large country house with various elements dating from C15, C17, C18 and C19. House partly used but large part remains derelict and subject to slow but ongoing decay. The house has been the subject of negotiations between owners, Local Planning Authority, Historic England and other interested parties for many years. Historic England grant offered 2011 for project development works including Conservation Management Plan, condition survey and business plan. Majority of work completed by 2013. Historic England in discussions with Bristol City Council.</p> <p>Contact: Sarah Ball 0117 975 0666</p>
	<p><b>SITE NAME:</b> Elms Colliery, Nailsea</p> <p><b>DESIGNATION:</b> Scheduled Monument and Listed Building grade II</p> <p><b>CONDITION:</b> Very bad</p> <p><b>OCCUPANCY:</b> Vacant/not in use</p> <p><b>PRIORITY CATEGORY:</b> A (A)</p> <p><b>OWNER TYPE:</b> Local authority</p> <p><b>LIST ENTRY NUMBER:</b> 1004533 and 1320976</p>	<p>Known locally as Middle Engine Pit, this is one of the most complete examples of an early C19 colliery in England. However the surviving structures are in a poor and vulnerable condition. Since 2015 Historic England has been working with the owners and other stakeholders to help improve its condition, and have grant-aided repairs to the boundary wall to make the site safe and secure.</p> <p>Contact: Alessandra Perrone 0117 975 1345</p>
	<p><b>SITE NAME:</b> Birnbeck Pier, Weston-Super-Mare</p> <p><b>DESIGNATION:</b> Listed Building grade II*, CA</p> <p><b>CONDITION:</b> Very bad</p> <p><b>OCCUPANCY:</b> Vacant/not in use</p> <p><b>PRIORITY CATEGORY:</b> A (A)</p> <p><b>OWNER TYPE:</b> Commercial company</p> <p><b>LIST ENTRY NUMBER:</b> 1129718</p>	<p>Main pier which connects Birnbeck Island to the mainland below the Prince Consort Gardens. The structure is dated 1862 opened in 1867. Negotiations ongoing between the Local Planning Authority, owner, Historic England and other interested parties about repair of pier and development of island. Trial repairs grant-aided by Historic England in 2009-2010 to help establish likely total repair costs. Storm damage continues to destroy both the north jetty and the main pier which are now too dangerous to walk over or under.</p> <p>Contact: John Ette 0117 975 0687</p>
	<p><b>SITE NAME:</b> St Mary's Church, Church Lane, Portbury</p> <p><b>DESIGNATION:</b> Listed Place of Worship grade I</p> <p><b>CONDITION:</b> Poor</p> <p><b>PRIORITY CATEGORY:</b> C (C)</p> <p><b>OWNER TYPE:</b> Religious organisation</p> <p><b>LIST ENTRY NUMBER:</b> 1311826</p>	<p>C12 parish church, altered and extended early C13 and C14/C15, and restored 1870-5. The stone slate roofs of the chancel, vestry and associated lean-to roofs have come to the end of their life. Water has been getting in causing ceiling plaster falls. A Heritage Lottery Fund Grant for Places of Worship enabled roof repairs to be completed in 2014. However, further problems with the poor state of the sandstone wall especially on the south transept keeps the church at risk. A further Heritage Lottery Fund grant has been awarded and the project development is nearing completion.</p> <p>Contact: Chris Miners 0117 975 1308</p>
	<p><b>SITE NAME:</b> Christ Church, Montpelier, Weston-Super-Mare</p> <p><b>DESIGNATION:</b> Listed Place of Worship grade II, CA</p> <p><b>CONDITION:</b> Poor</p> <p><b>PRIORITY CATEGORY:</b> D (D)</p> <p><b>OWNER TYPE:</b> Religious organisation</p> <p><b>LIST ENTRY NUMBER:</b> 1137768</p>	<p>The church is said to date from 1855 with a number of extensions and alterations in the late C19. These include the building of the chancel and installation of clerestory windows. The list description refers to an enlargement in 1878 by Hans Price. In 2006 the Spire Centre extension was built on the north side. The high level stonework to the tower and spire is eroding and there is corroding embedded ironwork. Heritage Lottery Fund Grant for Places of Worship accepted and repairs to spire and tower due to be completed by the end of 2018.</p> <p>Contact: Sarah Ball 0117 975 0666</p>

## PRIORITY CATEGORIES

- A** Immediate risk of further rapid deterioration or loss of fabric; no solution agreed.
- B** Immediate risk of further rapid deterioration or loss of fabric; solution agreed but not yet implemented.
- C** Slow decay; no solution agreed.
- D** Slow decay; solution agreed but not yet implemented.
- E** Under repair or in fair to good repair, but no user identified; or under threat of vacancy with no obvious new user (applicable only to buildings capable of beneficial use).
- F** Repair scheme in progress and (where applicable) end use or user identified; or functionally redundant buildings with new use agreed but not yet implemented.

**NOTE**  
Last year's priority category is shown in brackets (otherwise, New Entry is noted).

## ABBREVIATIONS

CA	Conservation Area
LB	Listed Building
LPA	Local Planning Authority
NP	National Park
RPG	Registered Park and Garden
SM	Scheduled Monument
UA	Unitary Authority
WHS	World Heritage Site

SITE NAME:	<b>Worlebury Camp: a large multivallate hillfort on Worlebury Hill, Weston-Super-Mare</b>		
DESIGNATION:	Scheduled Monument, part in CA	LIST ENTRY NUMBER:	1011260
CONDITION:	Generally unsatisfactory with major localised problems	TREND:	Declining
PRINCIPAL VULNERABILITY:	Forestry	NEW ENTRY?:	No
OWNER TYPE:	Local authority	CONTACT:	Alessandra Perrone 0117 975 1345
SITE NAME:	<b>Clevedon Triangle, Clevedon</b>		
DESIGNATION:	Conservation Area, 4 LBs	NEW ENTRY?:	No
CONDITION:	Very bad	TREND:	Deteriorating
VULNERABILITY:	Medium	CONTACT:	Kate Hudson-McAulay (LPA) 01275 888169
SITE NAME:	<b>Birnbeck, Weston-Super-Mare</b>		
DESIGNATION:	Conservation Area, 29 LBs, part in SM	NEW ENTRY?:	No
CONDITION:	Very bad	TREND:	Deteriorating
VULNERABILITY:	Medium	CONTACT:	Kate Hudson-McAulay (LPA) 01275 888169
SITE NAME:	<b>Boulevard/Montpelier, Weston-Super-Mare</b>		
DESIGNATION:	Conservation Area, 4 LBs	NEW ENTRY?:	No
CONDITION:	Poor	TREND:	Deteriorating
VULNERABILITY:	Medium	CONTACT:	Kate Hudson-McAulay (LPA) 01275 888169
SITE NAME:	<b>Melrose/Grove Park, Weston-Super-Mare</b>		
DESIGNATION:	Conservation Area, 20 LBs, RPG grade II*, SM	NEW ENTRY?:	No
CONDITION:	Poor	TREND:	Deteriorating
VULNERABILITY:	Medium	CONTACT:	Kate Hudson-McAulay (LPA) 01275 888169

## PLYMOUTH, CITY OF (UA)




© Historic England Archive

SITE NAME:	<b>Academy Theatre and Great Western Hotel (Palace Theatre), Union Street, Stonehouse, Plymouth</b>
DESIGNATION:	Listed Building grade II*, CA
CONDITION:	Very bad
OCCUPANCY:	Vacant/not in use
PRIORITY CATEGORY:	A (A)
OWNER TYPE:	Private
LIST ENTRY NUMBER:	1386483

Former variety theatre and hotel, built 1898. A significant building in an area where major regeneration has been underway. Historic England has offered grant aid in the past, which was not taken up. Temporary repairs were undertaken in 2013 and 2015 to make the theatre weather tight. Further temporary weatherproofing has been put in place in the last two years but a full condition report and detailed scheme of repairs, and a business plan, are still required. A new local charitable trust has formed which hopes to take forward the future of the building.

Contact: Annie Evans 0117 975 1308



© Historic England Archive

SITE NAME:	<b>Agaton Fort, Plymouth</b>
DESIGNATION:	Scheduled Monument
CONDITION:	Fair
OCCUPANCY:	Vacant/not in use
PRIORITY CATEGORY:	C (C)
OWNER TYPE:	Government or agency
LIST ENTRY NUMBER:	1002613

One of the ring of C19 land forts built to defend Plymouth. Overlooks River Tamar. Irregular pentagonal plan, with deep ditch on four sides protected by caponiers and a counterscarp gallery. Internally the officer's quarters, cookhouse and barracks, seven of twenty open gun positions, one Haxo casement, five expense magazines and two of previous six mortar batteries survive. Ceased military use in 1958 but was used as Heavy Goods Vehicle testing centre (partly in a modern building) until 2015. Vacancy is concerning and there are significant problems with dry rot and vegetation management.

Contact: Annie Evans 0117 975 1308

## PRIORITY CATEGORIES

- A** Immediate risk of further rapid deterioration or loss of fabric; no solution agreed.
- B** Immediate risk of further rapid deterioration or loss of fabric; solution agreed but not yet implemented.
- C** Slow decay; no solution agreed.
- D** Slow decay; solution agreed but not yet implemented.
- E** Under repair or in fair to good repair, but no user identified; or under threat of vacancy with no obvious new user (applicable only to buildings capable of beneficial use).
- F** Repair scheme in progress and (where applicable) end use or user identified; or functionally redundant buildings with new use agreed but not yet implemented.

**NOTE**  
Last year's priority category is shown in brackets (otherwise, New Entry is noted).

## ABBREVIATIONS

CA	Conservation Area
LB	Listed Building
LPA	Local Planning Authority
NP	National Park
RPG	Registered Park and Garden
SM	Scheduled Monument
UA	Unitary Authority
WHS	World Heritage Site





© Historic England

SITE NAME:	<b>Amphitheatre in grounds of Saltram House, Merafield Road, Plympton</b>
DESIGNATION:	Listed Building grade II*, RPG grade II*
CONDITION:	Poor
OCCUPANCY:	N/A
PRIORITY CATEGORY:	C (C)
OWNER TYPE:	Charity (heritage)
LIST ENTRY NUMBER:	1386231

Late C18 screen wall fronting rock-cut grottos overlooking the River Plym. Surrounding rock faces have become unstable and are subject to collapse. A condition survey of the structure has recently been undertaken, and the owners are in the process of updating their conservation management plan for the Saltram Estate. However, no physical repair works have yet been undertaken.

Contact: Annie Evans 0117 975 1308



© Historic England

SITE NAME:	<b>Boringdon Arch, Plymbridge Road, Plymouth</b>
DESIGNATION:	Listed Building grade II* and Scheduled Monument
CONDITION:	Poor
OCCUPANCY:	N/A
PRIORITY CATEGORY:	C (C)
OWNER TYPE:	Private, multiple owners
LIST ENTRY NUMBER:	1386330 and 1020565

Designed by Robert Adam and built in 1783, it is believed the arch was built as a triumphal arch and eye-catcher to be viewed from Saltram House. The arch was advertised for sale in 2014, which included approximately two acres of associated woodland. There has been no further interest in the arch and as of 2018 it is unclear if the arch was successfully sold.

Contact: Simon Hickman 0117 975 0717



© Plymouth City Council

SITE NAME:	<b>Efford Fort and Emplacement, Military Road, Efford</b>
DESIGNATION:	Scheduled Monument
CONDITION:	Very bad
OCCUPANCY:	Part occupied/part in use
PRIORITY CATEGORY:	A (A)
OWNER TYPE:	Mixed, multiple owners
LIST ENTRY NUMBER:	1021135

Palmerston Fort built between 1863 and 1869. Partially occupied, as the parade ground is used for seasonal accommodation whilst buildings are vacant or used for storage. Buildings are suffering from benign neglect with heavy vegetation growth on the ramparts which may lead to water penetration and structural problems. No solution agreed as of 2018.

Contact: Annie Evans 0117 975 1308



© Peter Grills

SITE NAME:	<b>Elizabethan House Museum, 32, New Street</b>
DESIGNATION:	Listed Building grade II*, CA
CONDITION:	Poor
OCCUPANCY:	Vacant/not in use
PRIORITY CATEGORY:	A (A)
OWNER TYPE:	Local authority
LIST ENTRY NUMBER:	1386279

Early C17 three-storey timber frame and jettied merchant's house with rubble side wall and evidence of former adjoining house, restored in 1926 by AS Parker. Interior has many original features and it is probably the most complete and unaltered example of a jettied merchant's house in Plymouth. Historic England has funded investigation into causes of structural weakness and water ingress and repair work is expected to be underway in 2018-19.

Contact: Annie Evans 0117 975 1308



© Historic England

SITE NAME:	<b>Melville Building, Royal William Yard, Plymouth</b>
DESIGNATION:	Listed Building grade I, CA
CONDITION:	Poor
OCCUPANCY:	Part occupied/part in use
PRIORITY CATEGORY:	D (D)
OWNER TYPE:	Local authority
LIST ENTRY NUMBER:	1378531

The Melville building was constructed c1826 to 1832 as stores and offices for the Victualling Board to the design of Sir John Rennie Jnr, and forms part of the impressive Royal William Yard. Whilst the majority of the Yard has been successfully developed, with a combination of public and private finance, a sustainable future for the whole of Melville has yet to be implemented. Planning permission was granted in 2014 for the repair of Melville and conversion of most of the building for use as a hotel. Initial clearance work is underway with main works due to commence August 2018.

Contact: Sarah Ball 0117 975 0666

#### PRIORITY CATEGORIES

- A** Immediate risk of further rapid deterioration or loss of fabric; no solution agreed.  
**B** Immediate risk of further rapid deterioration or loss of fabric; solution agreed but not yet implemented.  
**C** Slow decay; no solution agreed.

- D** Slow decay; solution agreed but not yet implemented.  
**E** Under repair or in fair to good repair, but no user identified; or under threat of vacancy with no obvious new user (applicable only to buildings capable of beneficial use).

- F** Repair scheme in progress and (where applicable) end use or user identified; or functionally redundant buildings with new use agreed but not yet implemented.

**NOTE**  
 Last year's priority category is shown in brackets (otherwise, New Entry is noted).

#### ABBREVIATIONS

CA	Conservation Area
LB	Listed Building
LPA	Local Planning Authority
NP	National Park
RPG	Registered Park and Garden
SM	Scheduled Monument
UA	Unitary Authority
WHS	World Heritage Site



© Historic England

SITE NAME:	Oddfellows Hall, Ker Street, Devonport
DESIGNATION:	Listed Building grade I, CA
CONDITION:	Poor
OCCUPANCY:	Occupied/in use
PRIORITY CATEGORY:	C (C)
OWNER TYPE:	Private
LIST ENTRY NUMBER:	I322006

Hall built by John Foulston, 1823, in the Egyptian style. Part of a group with the Guildhall and Devonport Column. Egyptian columns flank a central, recessed porch. Currently used as a social club and in poor repair. Historic England grant-aided a feasibility study and emergency repairs to the roof, completed in 2007. The building has been acquired by new owners. Historic England has met with the new owners and is in discussions over the future repair of the building.

Contact: Annie Evans 0117 975 1308



© Historic England

SITE NAME:	Old Cooperage, Royal William Yard, Plymouth
DESIGNATION:	Listed Building grade I, CA
CONDITION:	Poor
OCCUPANCY:	Vacant/not in use
PRIORITY CATEGORY:	A (A)
OWNER TYPE:	Local authority
LIST ENTRY NUMBER:	I378536

The Cooperage was built c1826 to 1832 for the Victualling Board, and forms part of the Royal William Yard. Whilst the majority of the Yard has been successfully developed, with a combination of public and private finance, a sustainable future for the whole of the Cooperage has yet to be secured. Part of the building has been successfully converted into artists' studios; Historic England grant-aided the stone conservation works. The condition of the rest of the building is very bad and potential uses need to be found. Historic England is in dialogue with the leaseholder.

Contact: Sarah Ball 0117 975 0666



© Historic England

SITE NAME:	South Saw Mills, South Yard, HM Naval Base, Plymouth
DESIGNATION:	Listed Building grade II*
CONDITION:	Fair
OCCUPANCY:	Vacant/not in use
PRIORITY CATEGORY:	E (E)
OWNER TYPE:	Government or agency
LIST ENTRY NUMBER:	I388413

Sawmill built between 1856 and 1859. The saw mills ceased to be used as such in 1987 but the ground floor remained in light industrial use and for storage until 1997. An options report was issued in 2010, but the building remains vacant with no identifiable use.

Contact: Simon Hickman 0117 975 0717



© Historic England

SITE NAME:	South Smithery, South Yard, HM Naval Base, Plymouth
DESIGNATION:	Listed Building grade II*
CONDITION:	Very bad
OCCUPANCY:	Vacant/not in use
PRIORITY CATEGORY:	A (A)
OWNER TYPE:	Government or agency
LIST ENTRY NUMBER:	I392692

Dockyard smithery built 1771, modified in the C19 and reconstructed c1897. It remained in use until 1987 when structural faults were discovered. There is continued deterioration of the roof, masonry and interiors. An options report was issued in 2010, but a repair strategy has not yet been put in place. Historic England provided advice in November 2015 in response to a request from the owner to remove the building's roof.

Contact: Simon Hickman 0117 975 0717



© Historic England

SITE NAME:	The coastal fortifications of Drake's Island, Plymouth
DESIGNATION:	Scheduled Monument, LB grade II
CONDITION:	Poor
OCCUPANCY:	Vacant/not in use
PRIORITY CATEGORY:	D (D)
OWNER TYPE:	Mixed, multiple owners
LIST ENTRY NUMBER:	I010910

The island incorporates numerous defences/military monuments from 1549 to C20. It was held for Parliament during the Civil War and used for defence purposes until 1958. All buildings and structures are in a derelict condition. A planning application for conversion to hotel use was granted in 2017, works are yet to commence.

Contact: Helen Woodhouse 0117 975 0676

**PRIORITY CATEGORIES**

- A** Immediate risk of further rapid deterioration or loss of fabric; no solution agreed.
- B** Immediate risk of further rapid deterioration or loss of fabric; solution agreed but not yet implemented.
- C** Slow decay; no solution agreed.

- D** Slow decay; solution agreed but not yet implemented.
- E** Under repair or in fair to good repair, but no user identified; or under threat of vacancy with no obvious new user (applicable only to buildings capable of beneficial use).

- F** Repair scheme in progress and (where applicable) end use or user identified; or functionally redundant buildings with new use agreed but not yet implemented.

**NOTE**  
Last year's priority category is shown in brackets (otherwise, New Entry is noted).

**ABBREVIATIONS**

- CA** Conservation Area
- LB** Listed Building
- LPA** Local Planning Authority
- NP** National Park
- RPG** Registered Park and Garden
- SM** Scheduled Monument
- UA** Unitary Authority
- WHS** World Heritage Site





© Historic England

SITE NAME:	<b>Woodland Fort, Crownhill Road, Crownhill</b>
DESIGNATION:	Scheduled Monument
CONDITION:	Very bad
OCCUPANCY:	Part occupied/part in use
PRIORITY CATEGORY:	C (C)
OWNER TYPE:	Local authority
LIST ENTRY NUMBER:	1002615

Palmerston Fort, built between 1863 and 1869. Part of barrack block in use as a social club, but the rest is empty. Remedial repairs have been undertaken and some of the heavy vegetation has recently been cleared. Site is prone to vandalism and rubbish dumping. Historic England grant-aided repair works in 2016-17 which has cleared part of the ditch and helped to drain the caponier, but considerable further work is still required.

Contact: Annie Evans 0117 975 1308



© Historic England

SITE NAME:	<b>Church of St Mary and All Saints, Church Road, Plymouth</b>
DESIGNATION:	Listed Place of Worship grade II*
CONDITION:	Poor
PRIORITY CATEGORY:	D (D)
OWNER TYPE:	Religious organisation
LIST ENTRY NUMBER:	1330541

Roof coverings, particularly the nave and inner slopes of north and south aisle, are desperately in need of renewal. Slates to these areas have previously been covered with bitumen-coated hessian and will not be reusable for repairs. Valley gutter also needs renewing. Interior suffers from condensation and poor ventilation. Gullies need clearing out. Downpipe to tower leaking or blocked. Some ivy growth to masonry. Buttresses need repointing. Excessive tree growth near north wall. A bid to the last round of Listed Places of Worship Roof Repair Grants was unsuccessful.

Contact: Annie Evans 0117 975 1308

SITE NAME:	<b>Austin Fort and section of military road</b>	
DESIGNATION:	Scheduled Monument	LIST ENTRY NUMBER: 1021380
CONDITION:	Generally satisfactory but with significant localised problems	TREND: Stable
PRINCIPAL VULNERABILITY:	Scrub/tree growth	NEW ENTRY?: No
OWNER TYPE:	Local authority	CONTACT: Annie Evans 0117 975 1308

SITE NAME:	<b>Efford Fort and Efford Emplacement, Military Road, Efford</b>	
DESIGNATION:	Scheduled Monument	LIST ENTRY NUMBER: 1021135
CONDITION:	Generally satisfactory but with significant localised problems	TREND: Declining
PRINCIPAL VULNERABILITY:	Deterioration - in need of management	NEW ENTRY?: No
OWNER TYPE:	Charity (non-heritage)	CONTACT: Annie Evans 0117 975 1308

SITE NAME:	<b>Egg Buckland Keep</b>	
DESIGNATION:	Scheduled Monument, LB grade II*	LIST ENTRY NUMBER: 1020543
CONDITION:	Generally satisfactory but with significant localised problems	TREND: Unknown
PRINCIPAL VULNERABILITY:	Development requiring planning permission	NEW ENTRY?: No
OWNER TYPE:	Private	CONTACT: Daniel Bashford 07824 103102

SITE NAME:	<b>Fort Stamford</b>	
DESIGNATION:	Scheduled Monument	LIST ENTRY NUMBER: 1002544
CONDITION:	Generally unsatisfactory with major localised problems	TREND: Declining
PRINCIPAL VULNERABILITY:	Permitted development	NEW ENTRY?: No
OWNER TYPE:	Private	CONTACT: Daniel Bashford 07824 103102

#### PRIORITY CATEGORIES

- A** Immediate risk of further rapid deterioration or loss of fabric; no solution agreed.
- B** Immediate risk of further rapid deterioration or loss of fabric; solution agreed but not yet implemented.
- C** Slow decay; no solution agreed.
- D** Slow decay; solution agreed but not yet implemented.
- E** Under repair or in fair to good repair, but no user identified; or under threat of vacancy with no obvious new user (applicable only to buildings capable of beneficial use).
- F** Repair scheme in progress and (where applicable) end use or user identified; or functionally redundant buildings with new use agreed but not yet implemented.

**NOTE**  
Last year's priority category is shown in brackets (otherwise, New Entry is noted).

#### ABBREVIATIONS

CA	Conservation Area
LB	Listed Building
LPA	Local Planning Authority
NP	National Park
RPG	Registered Park and Garden
SM	Scheduled Monument
UA	Unitary Authority
WHS	World Heritage Site

SITE NAME:	<b>Knowle Battery</b>		
DESIGNATION:	Scheduled Monument	LIST ENTRY NUMBER:	1002614
CONDITION:	Generally satisfactory but with minor localised problems	TREND:	Improving
PRINCIPAL VULNERABILITY:	Vandalism	NEW ENTRY?:	No
OWNER TYPE:	Local authority	CONTACT:	Annie Evans 0117 975 1308
<hr/>			
SITE NAME:	<b>Laira Battery</b>		
DESIGNATION:	Scheduled Monument	LIST ENTRY NUMBER:	1021134
CONDITION:	Generally satisfactory but with significant localised problems	TREND:	Stable
PRINCIPAL VULNERABILITY:	Deterioration - in need of management	NEW ENTRY?:	No
OWNER TYPE:	Private, multiple owners	CONTACT:	Daniel Bashford 07824 103102
<hr/>			
SITE NAME:	<b>Laira Emplacement, immediately south west of Laira Battery</b>		
DESIGNATION:	Scheduled Monument	LIST ENTRY NUMBER:	1020686
CONDITION:	Generally unsatisfactory with major localised problems	TREND:	Declining
PRINCIPAL VULNERABILITY:	Development requiring planning permission	NEW ENTRY?:	No
OWNER TYPE:	Private	CONTACT:	Daniel Bashford 07824 103102
<hr/>			
SITE NAME:	<b>Mount Batten: C17 artillery tower, Civil War breastwork, and World War II remains</b>		
DESIGNATION:	Scheduled Monument, LB grade II*	LIST ENTRY NUMBER:	1017599
CONDITION:	Generally unsatisfactory with major localised problems	TREND:	Declining
PRINCIPAL VULNERABILITY:	Scrub/tree growth	NEW ENTRY?:	No
OWNER TYPE:	Local authority	CONTACT:	Daniel Bashford 07824 103102
<hr/>			
SITE NAME:	<b>Plympton Priory</b>		
DESIGNATION:	Scheduled Monument	LIST ENTRY NUMBER:	1017594
CONDITION:	Extensive significant problems	TREND:	Declining
PRINCIPAL VULNERABILITY:	Development requiring planning permission	NEW ENTRY?:	No
OWNER TYPE:	Mixed, multiple owners	CONTACT:	Daniel Bashford 07824 103102
<hr/>			
SITE NAME:	<b>Lee Moor Tramway Bridge</b>		
DESIGNATION:	Scheduled Monument	LIST ENTRY NUMBER:	1002637
CONDITION:	Generally satisfactory but with significant localised problems	TREND:	Stable
PRINCIPAL VULNERABILITY:	Collapse	NEW ENTRY?:	No
OWNER TYPE:	Mixed, multiple owners	CONTACT:	Daniel Bashford 07824 103102
<hr/>			
SITE NAME:	<b>Stonehouse Manor wall</b>		
DESIGNATION:	Scheduled Monument, part in CA	LIST ENTRY NUMBER:	1003850
CONDITION:	Generally unsatisfactory with major localised problems	TREND:	Declining
PRINCIPAL VULNERABILITY:	Collapse	NEW ENTRY?:	No
OWNER TYPE:	Local authority	CONTACT:	Daniel Bashford 07824 103102

**PRIORITY CATEGORIES**

- A** Immediate risk of further rapid deterioration or loss of fabric; no solution agreed.  
**B** Immediate risk of further rapid deterioration or loss of fabric; solution agreed but not yet implemented.  
**C** Slow decay; no solution agreed.

- D** Slow decay; solution agreed but not yet implemented.  
**E** Under repair or in fair to good repair, but no user identified; or under threat of vacancy with no obvious new user (applicable only to buildings capable of beneficial use).

- F** Repair scheme in progress and (where applicable) end use or user identified; or functionally redundant buildings with new use agreed but not yet implemented.

**NOTE**  
 Last year's priority category is shown in brackets (otherwise, New Entry is noted).

**ABBREVIATIONS**

CA	Conservation Area
LB	Listed Building
LPA	Local Planning Authority
NP	National Park
RPG	Registered Park and Garden
SM	Scheduled Monument
UA	Unitary Authority
WHS	World Heritage Site

SITE NAME:	<b>The coastal fortifications of Drake's Island</b>		
DESIGNATION:	Scheduled Monument, LB grade II	LIST ENTRY NUMBER:	1010910
CONDITION:	Generally satisfactory but with significant localised problems	TREND:	Declining
PRINCIPAL VULNERABILITY:	Development requiring planning permission	NEW ENTRY?:	No
OWNER TYPE:	Mixed, multiple owners	CONTACT:	Helen Woodhouse 0117 975 0676

SITE NAME:	<b>Woodland Fort</b>		
DESIGNATION:	Scheduled Monument	LIST ENTRY NUMBER:	1002615
CONDITION:	Generally unsatisfactory with major localised problems	TREND:	Stable
PRINCIPAL VULNERABILITY:	Deterioration - in need of management	NEW ENTRY?:	No
OWNER TYPE:	Local authority	CONTACT:	Annie Evans 0117 975 1308

## POOLE (UA)



© Borough of Poole Council

SITE NAME:	<b>Church of St Dunstan (formerly St Osmund), Bournemouth Road</b>	Former parish church now used for worship by Greek Orthodox congregation. Constructed largely of red brick in 1904 by GAB Livesay in the free Byzantine style, and completed by ES Prior in partnership with Arthur Grove between 1913 and 1914. The dome was partially rebuilt in 1922-4 by Sidney Tugwell. Suffering extensively from the failure of guttering, drainage and roof maintenance, there has been a substantial impact on the internal decoration and integrity of the brick work. Heritage Lottery Fund Grant for Places of Worship offered. Project development works due to complete in summer 2018.
DESIGNATION:	Listed Place of Worship grade II*	
CONDITION:	Poor	
PRIORITY CATEGORY:	C (C)	
OWNER TYPE:	Religious organisation	
LIST ENTRY NUMBER:	1273602	Contact: Sarah Ball 0117 975 0666

SITE NAME:	<b>Round barrow cemetery on Barrow Hill 150 metres south west of Brookvale Farm</b>		
DESIGNATION:	Scheduled Monument	LIST ENTRY NUMBER:	1018029
CONDITION:	Generally unsatisfactory with major localised problems	TREND:	Declining
PRINCIPAL VULNERABILITY:	Deterioration - in need of management	NEW ENTRY?:	No
OWNER TYPE:	Mixed, multiple owners	CONTACT:	Katy Hoskyn 0117 975 1311

SITE NAME:	<b>Town Centre, Poole</b>		
DESIGNATION:	Conservation Area, 92 LBs, 3 SMs	NEW ENTRY?:	No
CONDITION:	Very bad	TREND:	Improving
VULNERABILITY:	Medium	CONTACT:	Nick Perrins (LPA) 01202 633328

## SOMERSET

### EXMOOR (NP)



© T. Thurlow HBO with kind permission of Exmoor National Park Authority

SITE NAME:	<b>Dovecote at Little Blackford, Selworthy, West Somerset</b>	This dovecote which survives well requires some repointing, limewashing and repairs to the roof covering in order to secure it in good condition. The setting also requires improvement to safeguard it against inadvertent vehicle damage.
DESIGNATION:	Scheduled Monument, LB grade II*	
CONDITION:	Poor	
OCCUPANCY:	Vacant/not in use	
PRIORITY CATEGORY:	A (New entry)	
OWNER TYPE:	Charity (heritage)	
LIST ENTRY NUMBER:	1020774	Contact: John Ette 0117 975 0687

#### PRIORITY CATEGORIES

- A** Immediate risk of further rapid deterioration or loss of fabric; no solution agreed.
- B** Immediate risk of further rapid deterioration or loss of fabric; solution agreed but not yet implemented.
- C** Slow decay; no solution agreed.
- D** Slow decay; solution agreed but not yet implemented.
- E** Under repair or in fair to good repair, but no user identified; or under threat of vacancy with no obvious new user (applicable only to buildings capable of beneficial use).
- F** Repair scheme in progress and (where applicable) end use or user identified; or functionally redundant buildings with new use agreed but not yet implemented.

**NOTE**  
Last year's priority category is shown in brackets (otherwise, New Entry is noted).

#### ABBREVIATIONS

CA	Conservation Area
LB	Listed Building
LPA	Local Planning Authority
NP	National Park
RPG	Registered Park and Garden
SM	Scheduled Monument
UA	Unitary Authority
WHS	World Heritage Site



© T. Thurlow HBO with kind permission of Exmoor National Park Authority

SITE NAME:	<b>Packhorse Bridge about 50 metres west of Lyncombe, Winsford, West Somerset</b>	Packhorse Bridge. C17-C18, possibly earlier. Lias. Dry stone flat bedded rubble; single span, pointed arch; rubble voussoirs; curved abutments; parapet of undressed stone set on end, ramped up to centre. Hump-backed bridge with remains of pebble pathway. A recent condition survey has identified loss or covering of cobble pathway, partial loss of parapet and extensive plant growth including ivy and large saplings rooting into fabric.
DESIGNATION:	Listed Building grade II*	
CONDITION:	Poor	
OCCUPANCY:	N/A	
PRIORITY CATEGORY:	A (New entry)	
OWNER TYPE:	Unknown	
LIST ENTRY NUMBER:	1174159	Contact: Annie Evans 0117 975 1308

SITE NAME:	<b>Barlinch Priory, Brompton Regis, West Somerset</b>	
DESIGNATION:	Scheduled Monument	LIST ENTRY NUMBER: 1006213
CONDITION:	Generally satisfactory but with significant localised problems	TREND: Declining
PRINCIPAL VULNERABILITY:	Collapse	NEW ENTRY?: No
OWNER TYPE:	Mixed, multiple owners	CONTACT: Charlotte Russell 01271 831505

SITE NAME:	<b>Bury Castle, Brompton Regis, West Somerset</b>	
DESIGNATION:	Scheduled Monument	LIST ENTRY NUMBER: 1006170
CONDITION:	Generally satisfactory but with significant localised problems	TREND: Declining
PRINCIPAL VULNERABILITY:	Bracken	NEW ENTRY?: No
OWNER TYPE:	Private	CONTACT: Charlotte Russell 01271 831505

SITE NAME:	<b>Bat's Castle: a small multivallate hillfort and associated outwork, Carhampton, West Somerset</b>	
DESIGNATION:	Scheduled Monument, RPG grade II*	LIST ENTRY NUMBER: 1007667
CONDITION:	Generally unsatisfactory with major localised problems	TREND: Declining
PRINCIPAL VULNERABILITY:	Bracken	NEW ENTRY?: No
OWNER TYPE:	Crown	CONTACT: Charlotte Russell 01271 831505

SITE NAME:	<b>Later prehistoric defended enclosure, Long Wood, Carhampton, West Somerset</b>	
DESIGNATION:	Scheduled Monument	LIST ENTRY NUMBER: 1008255
CONDITION:	Extensive significant problems	TREND: Declining
PRINCIPAL VULNERABILITY:	Scrub/tree growth	NEW ENTRY?: No
OWNER TYPE:	Government or agency	CONTACT: Charlotte Russell 01271 831505

SITE NAME:	<b>Mounsey Castle, Dulverton, West Somerset</b>	
DESIGNATION:	Scheduled Monument	LIST ENTRY NUMBER: 1021357
CONDITION:	Generally unsatisfactory with major localised problems	TREND: Declining
PRINCIPAL VULNERABILITY:	Bracken	NEW ENTRY?: No
OWNER TYPE:	Private	CONTACT: Charlotte Russell 01271 831505

SITE NAME:	<b>Black Ball Camp: a later prehistoric defended settlement on Gallox Hill, Dunster, West Somerset</b>	
DESIGNATION:	Scheduled Monument, RPG grade II*	LIST ENTRY NUMBER: 1007668
CONDITION:	Extensive significant problems	TREND: Declining
PRINCIPAL VULNERABILITY:	Bracken	NEW ENTRY?: No
OWNER TYPE:	Crown	CONTACT: Charlotte Russell 01271 831505

#### PRIORITY CATEGORIES

- A** Immediate risk of further rapid deterioration or loss of fabric; no solution agreed.  
**B** Immediate risk of further rapid deterioration or loss of fabric; solution agreed but not yet implemented.  
**C** Slow decay; no solution agreed.

- D** Slow decay; solution agreed but not yet implemented.  
**E** Under repair or in fair to good repair, but no user identified; or under threat of vacancy with no obvious new user (applicable only to buildings capable of beneficial use).

- F** Repair scheme in progress and (where applicable) end use or user identified; or functionally redundant buildings with new use agreed but not yet implemented.

**NOTE**  
 Last year's priority category is shown in brackets (otherwise, New Entry is noted).

#### ABBREVIATIONS

CA	Conservation Area
LB	Listed Building
LPA	Local Planning Authority
NP	National Park
RPG	Registered Park and Garden
SM	Scheduled Monument
UA	Unitary Authority
WHS	World Heritage Site

SITE NAME:	<b>Hillfort on Grabbist Hill, 275 metres south west of St Leonard's Well, Dunster, West Somerset</b>		
DESIGNATION:	Scheduled Monument	LIST ENTRY NUMBER:	1021060
CONDITION:	Extensive significant problems	TREND:	Declining
PRINCIPAL VULNERABILITY:	Bracken	NEW ENTRY?:	No
OWNER TYPE:	Charity (heritage)	CONTACT:	Charlotte Russell 01271 831505

SITE NAME:	<b>St Leonard's Well, Dunster, West Somerset</b>		
DESIGNATION:	Scheduled Monument	LIST ENTRY NUMBER:	1021154
CONDITION:	Generally satisfactory but with significant localised problems	TREND:	Declining
PRINCIPAL VULNERABILITY:	Plant growth	NEW ENTRY?:	No
OWNER TYPE:	Crown	CONTACT:	Charlotte Russell 01271 831505

SITE NAME:	<b>Almsworthy Common: a stone alignment 560 metres south west of Chetsford Bridge, Exford, West Somerset</b>		
DESIGNATION:	Scheduled Monument	LIST ENTRY NUMBER:	1015017
CONDITION:	Generally satisfactory but with minor localised problems	TREND:	Declining
PRINCIPAL VULNERABILITY:	Stock erosion - localised/limited	NEW ENTRY?:	No
OWNER TYPE:	Charity (heritage)	CONTACT:	Charlotte Russell 01271 831505

SITE NAME:	<b>Chains Valley stone alignment 400 metres north west of Exe Head, Exmoor, West Somerset</b>		
DESIGNATION:	Scheduled Monument	LIST ENTRY NUMBER:	1014278
CONDITION:	Extensive significant problems	TREND:	Declining
PRINCIPAL VULNERABILITY:	Plant growth - General	NEW ENTRY?:	No
OWNER TYPE:	Local authority	CONTACT:	Charlotte Russell 01271 831505

SITE NAME:	<b>Cow Castle, Exmoor, West Somerset</b>		
DESIGNATION:	Scheduled Monument	LIST ENTRY NUMBER:	1002955
CONDITION:	Generally satisfactory but with significant localised problems	TREND:	Stable
PRINCIPAL VULNERABILITY:	Bracken	NEW ENTRY?:	No
OWNER TYPE:	Private	CONTACT:	Charlotte Russell 01271 831505

SITE NAME:	<b>Kittuck stone setting and cairn, 200 metres south west of Three Combes Foot, Exmoor, West Somerset</b>		
DESIGNATION:	Scheduled Monument	LIST ENTRY NUMBER:	1014284
CONDITION:	Extensive significant problems	TREND:	Declining
PRINCIPAL VULNERABILITY:	Vehicle damage/erosion - extensive	NEW ENTRY?:	No
OWNER TYPE:	Local authority	CONTACT:	Charlotte Russell 01271 831505

SITE NAME:	<b>Sweetworthy deserted medieval settlement, Luccombe, West Somerset</b>		
DESIGNATION:	Scheduled Monument	LIST ENTRY NUMBER:	1008469
CONDITION:	Generally unsatisfactory with major localised problems	TREND:	Declining
PRINCIPAL VULNERABILITY:	Bracken	NEW ENTRY?:	No
OWNER TYPE:	Charity (heritage)	CONTACT:	Charlotte Russell 01271 831505

**PRIORITY CATEGORIES**

- A** Immediate risk of further rapid deterioration or loss of fabric; no solution agreed.  
**B** Immediate risk of further rapid deterioration or loss of fabric; solution agreed but not yet implemented.  
**C** Slow decay; no solution agreed.

- D** Slow decay; solution agreed but not yet implemented.  
**E** Under repair or in fair to good repair, but no user identified; or under threat of vacancy with no obvious new user (applicable only to buildings capable of beneficial use).

- F** Repair scheme in progress and (where applicable) end use or user identified; or functionally redundant buildings with new use agreed but not yet implemented.

**NOTE**  
 Last year's priority category is shown in brackets (otherwise, New Entry is noted).

**ABBREVIATIONS**

CA	Conservation Area
LB	Listed Building
LPA	Local Planning Authority
NP	National Park
RPG	Registered Park and Garden
SM	Scheduled Monument
UA	Unitary Authority
WHS	World Heritage Site

SITE NAME:	<b>Bowl barrow 610 metres ESE of the fire tower on Monkham Hill, Luxborough, West Somerset</b>		
DESIGNATION:	Scheduled Monument	LIST ENTRY NUMBER:	1021227
CONDITION:	Generally unsatisfactory with major localised problems	TREND:	Improving
PRINCIPAL VULNERABILITY:	Bracken	NEW ENTRY?:	No
OWNER TYPE:	Government or agency	CONTACT:	Charlotte Russell 01271 831505

SITE NAME:	<b>Bowl barrow 780 metres ESE of the fire tower on Monkham Hill, Luxborough, West Somerset</b>		
DESIGNATION:	Scheduled Monument	LIST ENTRY NUMBER:	1021231
CONDITION:	Extensive significant problems	TREND:	Improving
PRINCIPAL VULNERABILITY:	Bracken	NEW ENTRY?:	No
OWNER TYPE:	Government or agency	CONTACT:	Charlotte Russell 01271 831505

SITE NAME:	<b>Berry Castle, Iron Age enclosure in Berry Castle Wood, Porlock / Luccombe, West Somerset</b>		
DESIGNATION:	Scheduled Monument	LIST ENTRY NUMBER:	1006204
CONDITION:	Generally unsatisfactory with major localised problems	TREND:	Declining
PRINCIPAL VULNERABILITY:	Bracken	NEW ENTRY?:	No
OWNER TYPE:	Local authority	CONTACT:	Charlotte Russell 01271 831505

SITE NAME:	<b>Allerford packhorse bridge, immediately north of Cross Lane Farm, Selworthy, West Somerset</b>		
DESIGNATION:	Scheduled Monument, CA	LIST ENTRY NUMBER:	1020776
CONDITION:	Generally satisfactory but with significant localised problems	TREND:	Declining
PRINCIPAL VULNERABILITY:	Deterioration - in need of management	NEW ENTRY?:	No
OWNER TYPE:	Mixed, multiple owners	CONTACT:	Charlotte Russell 01271 831505

SITE NAME:	<b>Bury Castle, an Iron Age defended settlement, Selworthy, West Somerset</b>		
DESIGNATION:	Scheduled Monument	LIST ENTRY NUMBER:	1008808
CONDITION:	Generally unsatisfactory with major localised problems	TREND:	Declining
PRINCIPAL VULNERABILITY:	Scrub/tree growth	NEW ENTRY?:	No
OWNER TYPE:	Charity (heritage)	CONTACT:	Charlotte Russell 01271 831505

SITE NAME:	<b>Earthwork enclosure on Rodhuish Common, 300 metres west of Moor Barn, Withycombe, West Somerset</b>		
DESIGNATION:	Scheduled Monument	LIST ENTRY NUMBER:	1021122
CONDITION:	Generally unsatisfactory with major localised problems	TREND:	Declining
PRINCIPAL VULNERABILITY:	Bracken	NEW ENTRY?:	No
OWNER TYPE:	Crown	CONTACT:	Charlotte Russell 01271 831505

SITE NAME:	<b>Brewer's Castle, Withypool and Hawkridge, West Somerset</b>		
DESIGNATION:	Scheduled Monument	LIST ENTRY NUMBER:	1021358
CONDITION:	Generally unsatisfactory with major localised problems	TREND:	Declining
PRINCIPAL VULNERABILITY:	Scrub/tree growth	NEW ENTRY?:	No
OWNER TYPE:	Private	CONTACT:	Charlotte Russell 01271 831505

## PRIORITY CATEGORIES

- A** Immediate risk of further rapid deterioration or loss of fabric; no solution agreed.  
**B** Immediate risk of further rapid deterioration or loss of fabric; solution agreed but not yet implemented.  
**C** Slow decay; no solution agreed.

- D** Slow decay; solution agreed but not yet implemented.  
**E** Under repair or in fair to good repair, but no user identified; or under threat of vacancy with no obvious new user (applicable only to buildings capable of beneficial use).

- F** Repair scheme in progress and (where applicable) end use or user identified; or functionally redundant buildings with new use agreed but not yet implemented.

**NOTE**  
 Last year's priority category is shown in brackets (otherwise, New Entry is noted).

## ABBREVIATIONS

CA	Conservation Area
LB	Listed Building
LPA	Local Planning Authority
NP	National Park
RPG	Registered Park and Garden
SM	Scheduled Monument
UA	Unitary Authority
WHS	World Heritage Site

SITE NAME:	<b>Brightworthy Barrows on Withypool Common, Withypool and Hawkridge, West Somerset</b>		
DESIGNATION:	Scheduled Monument	LIST ENTRY NUMBER:	1021264
CONDITION:	Generally unsatisfactory with major localised problems	TREND:	Declining
PRINCIPAL VULNERABILITY:	Visitor erosion - extensive	NEW ENTRY?:	No
OWNER TYPE:	Private	CONTACT:	Charlotte Russell 01271 831505

SITE NAME:	<b>Stone circle on Withypool Hill 670 metres ESE of Portford Bridge, Withypool and Hawkridge, West Somerset</b>		
DESIGNATION:	Scheduled Monument	LIST ENTRY NUMBER:	1021261
CONDITION:	Generally satisfactory but with significant localised problems	TREND:	Improving
PRINCIPAL VULNERABILITY:	Visitor erosion - extensive	NEW ENTRY?:	No
OWNER TYPE:	Private	CONTACT:	Charlotte Russell 01271 831505

## MENDIP



© Historic England

SITE NAME:	<b>Kilmersdon Lodges, Kilmersdon</b>	Pair of lodges, gate piers and gates, associated with Ammerdown House, built from 1788 to 1794, situated on the edge of late C18 to early C19 park. The lodges were ruinous when listed in the 1960s and their potential for reuse is limited by their size. A feasibility study has been undertaken but the scale of the project indicated was prohibitive. A schedule of work to stabilise the structures has been undertaken; a programme of monitoring is being carried out by the owners.
DESIGNATION:	Listed Building grade II*, RPG grade II*	
CONDITION:	Poor	
OCCUPANCY:	Vacant/not in use	
PRIORITY CATEGORY:	E (E)	
OWNER TYPE:	Private	
LIST ENTRY NUMBER:	1307411	Contact: Eve Van Der Steen 01179750685



© Historic England

SITE NAME:	<b>Former Anglo-Bavarian Brewery, Commercial Road, Shepton Mallet</b>	Brewery, now warehouses, built in 1864. Whilst partly occupied at ground floor level, most of the building has been vacant for many years. A feasibility study has been undertaken which has identified a substantial conservation deficit. A partial collapse has now been repaired. No further work has been undertaken as of 2018.
DESIGNATION:	Listed Building grade II*, CA	
CONDITION:	Poor	
OCCUPANCY:	Part occupied/part in use	
PRIORITY CATEGORY:	A (A)	
OWNER TYPE:	Commercial company	
LIST ENTRY NUMBER:	1296561	Contact: Rhiannon Rhys 0117 975 0685



© Mendip District Council

SITE NAME:	<b>Outbuilding about 30 metres west of Higher Southtown Farm, Southtown Lane, West Pennard</b>	Early C17 timber-framed brewhouse later utilised as a cottage, now part calf shed/hay store. In poor condition due to lack of maintenance and beneficial use for many years. Emergency clearance and stabilisation works to the building have been undertaken by Mendip District Council. Discussions underway with Historic England regarding the building's full repair.
DESIGNATION:	Listed Building grade II*	
CONDITION:	Poor	
OCCUPANCY:	Vacant/not in use	
PRIORITY CATEGORY:	C (C)	
OWNER TYPE:	Private	
LIST ENTRY NUMBER:	1175928	Contact: Sarah Ball 0117 975 0666

### PRIORITY CATEGORIES

- A** Immediate risk of further rapid deterioration or loss of fabric; no solution agreed.
- B** Immediate risk of further rapid deterioration or loss of fabric; solution agreed but not yet implemented.
- C** Slow decay; no solution agreed.
- D** Slow decay; solution agreed but not yet implemented.
- E** Under repair or in fair to good repair, but no user identified; or under threat of vacancy with no obvious new user (applicable only to buildings capable of beneficial use).
- F** Repair scheme in progress and (where applicable) end use or user identified; or functionally redundant buildings with new use agreed but not yet implemented.

**NOTE**  
Last year's priority category is shown in brackets (otherwise, New Entry is noted).

### ABBREVIATIONS

CA	Conservation Area
LB	Listed Building
LPA	Local Planning Authority
NP	National Park
RPG	Registered Park and Garden
SM	Scheduled Monument
UA	Unitary Authority
WHS	World Heritage Site





© Historic England

SITE NAME:	<b>Gatehouse to west of Manor Farmhouse, Whatley</b>
DESIGNATION:	Listed Building grade I
CONDITION:	Poor
OCCUPANCY:	Vacant/not in use
PRIORITY CATEGORY:	C (C)
OWNER TYPE:	Private
LIST ENTRY NUMBER:	1175158

Gatehouse, C15 built from random local limestone rubble with a plain tile roof. Two storeys, all window openings blocked apart from left side of ground floor. The arched entry is slightly left of centre and there is a Tudor arch doorway within the passage. Rear has stone steps to first floor doorway on the left side. The building is showing signs of structural movement to the south gable and significant deflection to the roof. Some areas of stone work are very weak, particularly around the small door under the arch. The vegetation to the east side needs to be removed.

Contact: Sarah Ball 0117 975 0666



© Historic England

SITE NAME:	<b>Fenny Castle Cross: a medieval wayside cross 20 metres north west of Castle Farm, Castle, Wookey</b>
DESIGNATION:	Scheduled Monument
CONDITION:	Very bad
OCCUPANCY:	N/A
PRIORITY CATEGORY:	A (New entry)
OWNER TYPE:	Private, multiple owners
LIST ENTRY NUMBER:	1015797

A medieval stone cross thought to date back to the early C14. Despite the loss of its shaft, the rest of structure survives in situ though in very bad condition. Several stones show signs of fracture, the joints are open and missing mortar and vegetation is slowly encroaching.

Contact: Alessandra Perrone 0117 975 1345



© Historic England

SITE NAME:	<b>Baptist Chapel, Frome Road, Beckington</b>
DESIGNATION:	Listed Place of Worship grade II, CA
CONDITION:	Poor
PRIORITY CATEGORY:	C (C)
OWNER TYPE:	Religious organisation
LIST ENTRY NUMBER:	1296104

Chapel dated 1786 now converted to community use as a pre-school as well as a place of worship. Random rubble, with plain corner pilasters, pilasters between each bay and a central pediment with balustraded parapet to each side. Roof aging and some slate slippage. Stone balustraded parapet needs repair work. Some broken panes of glass.

Contact: Annie Evans 0117 975 1308




© Historic England

SITE NAME:	<b>Church of the Holy Trinity, Binegar</b>
DESIGNATION:	Listed Place of Worship grade II*
CONDITION:	Poor
PRIORITY CATEGORY:	C (C)
OWNER TYPE:	Religious organisation
LIST ENTRY NUMBER:	1058641

Parish church rebuilt in the C15 with the tower dating from 1858. The building is generally very well maintained but the slated roofs require complete recovering and new ceilings. The roofs are covered in asbestos cement slates with fibreboard ceilings below. The slates require annual attention to deal with leaks, which have significantly disfigured the ceilings. The floors also need work, due to rotten joists.

Contact: Annie Evans 0117 975 1308



© Historic England

SITE NAME:	<b>Church of St John the Baptist, Church Lane, Chilcompton</b>
DESIGNATION:	Listed Place of Worship grade II*
CONDITION:	Poor
PRIORITY CATEGORY:	D (D)
OWNER TYPE:	Religious organisation
LIST ENTRY NUMBER:	1345096

Parish church dating from the C15 much rebuilt in the C19. The nave north parapet has been secured, and there was a significant problem in the eastward parts of the building which had severe frost damage to limestone copings and string courses and further problems with poor walling stone and pointing. Some very significant boundary wall repairs are required. Interior decorations have been damaged by water ingress, now largely under control. A Listed Places of Worship Roof Repairs Grant awarded in 2015 has enabled most work to be completed.

Contact: Annie Evans 0117 975 1308

#### PRIORITY CATEGORIES

- A** Immediate risk of further rapid deterioration or loss of fabric; no solution agreed.
- B** Immediate risk of further rapid deterioration or loss of fabric; solution agreed but not yet implemented.
- C** Slow decay; no solution agreed.
- D** Slow decay; solution agreed but not yet implemented.
- E** Under repair or in fair to good repair, but no user identified; or under threat of vacancy with no obvious new user (applicable only to buildings capable of beneficial use).
- F** Repair scheme in progress and (where applicable) end use or user identified; or functionally redundant buildings with new use agreed but not yet implemented.

**NOTE**  
Last year's priority category is shown in brackets (otherwise, New Entry is noted).

#### ABBREVIATIONS

CA	Conservation Area
LB	Listed Building
LPA	Local Planning Authority
NP	National Park
RPG	Registered Park and Garden
SM	Scheduled Monument
UA	Unitary Authority
WHS	World Heritage Site



© Historic England

SITE NAME:	<b>Church of St Mary the Virgin, Church Street, Croscombe</b>
DESIGNATION:	Listed Place of Worship grade I, CA
CONDITION:	Poor
PRIORITY CATEGORY:	D (D)
OWNER TYPE:	Religious organisation
LIST ENTRY NUMBER:	1174682

Very fine parish church dating mainly from C15 and C16, with C19 restoration. South aisle and nave roofs are leaking. Parapet gutters require redesign. Heritage Lottery Fund Grant for Places of Worship offered and accepted in 2016 for roofing works. Works due to commence in 2018.

Contact: Sarah Ball 0117 975 0666



© Historic England

SITE NAME:	<b>Church of All Saints, Pound Lane, Downhead</b>
DESIGNATION:	Listed Place of Worship grade II*
CONDITION:	Poor
PRIORITY CATEGORY:	C (C)
OWNER TYPE:	Religious organisation
LIST ENTRY NUMBER:	1174065

Parish church with a perpendicular tower from the C14. Nave, chancel and south porch from the mid C18, the building also has some C19 restorations. The building is generally well maintained. Water penetration to the tower is now spreading and affecting the nave roof structure.

Contact: Annie Evans 0117 975 1308



© Historic England

SITE NAME:	<b>Christ Church, Christchurch Street West, Frome</b>
DESIGNATION:	Listed Place of Worship grade II*, CA
CONDITION:	Poor
PRIORITY CATEGORY:	C (C)
OWNER TYPE:	Religious organisation
LIST ENTRY NUMBER:	1057853

Built 1817-1818 as an aisled nave, with crenellated east tower. Eastern extension built 1904-1905, the south transept in 1899, and the north transept 1929. Perpendicular style, with traceried openwork parapets, pinnacles and gargoyles over buttresses. The rainwater goods are in poor condition. There is detrimental external secondary glazing and large number of tingles (temporary repairs) on chancel roof.

Contact: Annie Evans 0117 975 1308



© Historic England

SITE NAME:	<b>Church of St Giles, Church Walk, Leigh-on-Mendip</b>
DESIGNATION:	Listed Place of Worship grade I
CONDITION:	Poor
PRIORITY CATEGORY:	C (C)
OWNER TYPE:	Religious organisation
LIST ENTRY NUMBER:	1058345

Medieval parish church dating from c1350, rebuilt c1500. Well maintained. Iron cramps are pushing apart the joints in the parapet but as yet not splitting the stones. A programme of repairs addressing the external walling and parapets as well as repairs to the C18 roof coverings is needed. The chancel roof was repaired with Listed Places of Worship Roof Repairs Grant and in 2017, the congregation received a Heritage Lottery Fund Grant for Places of Worship to address the repair of the Nave roof. Work is in development. The congregation is also developing proposals for repairs and reordering.

Contact: Annie Evans 0117 975 1308



© Historic England

SITE NAME:	<b>Church of St Andrew, Mells</b>
DESIGNATION:	Listed Place of Worship grade I, CA
CONDITION:	Poor
PRIORITY CATEGORY:	D (D)
OWNER TYPE:	Religious organisation
LIST ENTRY NUMBER:	1295876

Parish church. Predominantly late C15, tower of mid C16, mid C19 restoration. Doubling ashlar; low pitched roofs. Clerestoried nave with north and south aisles, continuing as chapels clasping the chancel and polygonal vestry of 1485. Important fixtures, fittings and furnishings. The church is generally very well maintained but the roofing materials are coming to the end of their lives. The poor condition classification therefore relates to the roof only.

Contact: Annie Evans 0117 975 1308

#### PRIORITY CATEGORIES

- A** Immediate risk of further rapid deterioration or loss of fabric; no solution agreed.
- B** Immediate risk of further rapid deterioration or loss of fabric; solution agreed but not yet implemented.
- C** Slow decay; no solution agreed.
- D** Slow decay; solution agreed but not yet implemented.
- E** Under repair or in fair to good repair, but no user identified; or under threat of vacancy with no obvious new user (applicable only to buildings capable of beneficial use).
- F** Repair scheme in progress and (where applicable) end use or user identified; or functionally redundant buildings with new use agreed but not yet implemented.

**NOTE**  
Last year's priority category is shown in brackets (otherwise, New Entry is noted).

#### ABBREVIATIONS

CA	Conservation Area
LB	Listed Building
LPA	Local Planning Authority
NP	National Park
RPG	Registered Park and Garden
SM	Scheduled Monument
UA	Unitary Authority
WHS	World Heritage Site



SITE NAME:	<b>Church of St Matthew, High Street, Wookey</b>	Parish church, dated predominantly from C15 but with C13 chancel. The building is well maintained, however the nave and aisle roofs are improperly fixed and thus split and leak annually letting water into the C15 roof structure.
DESIGNATION:	Listed Place of Worship grade I	
CONDITION:	Poor	
PRIORITY CATEGORY:	C (C)	
OWNER TYPE:	Religious organisation	
LIST ENTRY NUMBER:	1295105	Contact: Annie Evans 0117 975 1308

© Historic England

SITE NAME:	<b>Small multivallate promontory fort on Blacker's Hill, Chilcompton</b>		
DESIGNATION:	Scheduled Monument	LIST ENTRY NUMBER:	1015493
CONDITION:	Generally satisfactory but with significant localised problems	TREND:	Declining
PRINCIPAL VULNERABILITY:	Animal burrowing - moderate	NEW ENTRY?:	No
OWNER TYPE:	Private	CONTACT:	Alessandra Perrone 0117 975 1345

SITE NAME:	<b>Bowl barrow 300 metres north east of Whitnell Corner, Emborough</b>		
DESIGNATION:	Scheduled Monument	LIST ENTRY NUMBER:	1011670
CONDITION:	Extensive significant problems	TREND:	Declining
PRINCIPAL VULNERABILITY:	Arable ploughing	NEW ENTRY?:	No
OWNER TYPE:	Private	CONTACT:	Alessandra Perrone 0117 975 1345

SITE NAME:	<b>Drying house at The Coach House, Willow Vale, Frome</b>		
DESIGNATION:	Scheduled Monument, LB grade II, CA	LIST ENTRY NUMBER:	1016955
CONDITION:	Extensive significant problems	TREND:	Declining
PRINCIPAL VULNERABILITY:	Deterioration - in need of management	NEW ENTRY?:	No
OWNER TYPE:	Commercial company	CONTACT:	Alessandra Perrone 0117 975 1345

SITE NAME:	<b>Glastonbury lake village, Godney</b>		
DESIGNATION:	Scheduled Monument	LIST ENTRY NUMBER:	1006156
CONDITION:	Generally satisfactory but with significant localised problems	TREND:	Unknown
PRINCIPAL VULNERABILITY:	Drainage/dewatering	NEW ENTRY?:	No
OWNER TYPE:	Charity (heritage)	CONTACT:	Alessandra Perrone 0117 975 1345

SITE NAME:	<b>Lake villages north west of Oxenpill, Meare</b>		
DESIGNATION:	Scheduled Monument	LIST ENTRY NUMBER:	1006160
CONDITION:	Extensive significant problems	TREND:	Declining
PRINCIPAL VULNERABILITY:	Drainage/dewatering	NEW ENTRY?:	No
OWNER TYPE:	Private, multiple owners	CONTACT:	Alessandra Perrone 0117 975 1345

SITE NAME:	<b>Section of the Abbot's Way trackway, 500 metres WSW of Honeygar Farm, Meare</b>		
DESIGNATION:	Scheduled Monument	LIST ENTRY NUMBER:	1014432
CONDITION:	Extensive significant problems	TREND:	Declining
PRINCIPAL VULNERABILITY:	Drainage/dewatering	NEW ENTRY?:	No
OWNER TYPE:	Local authority	CONTACT:	Alessandra Perrone 0117 975 1345

## PRIORITY CATEGORIES

- A** Immediate risk of further rapid deterioration or loss of fabric; no solution agreed.
- B** Immediate risk of further rapid deterioration or loss of fabric; solution agreed but not yet implemented.
- C** Slow decay; no solution agreed.
- D** Slow decay; solution agreed but not yet implemented.
- E** Under repair or in fair to good repair, but no user identified; or under threat of vacancy with no obvious new user (applicable only to buildings capable of beneficial use).
- F** Repair scheme in progress and (where applicable) end use or user identified; or functionally redundant buildings with new use agreed but not yet implemented.

**NOTE**  
Last year's priority category is shown in brackets (otherwise, New Entry is noted).

## ABBREVIATIONS

CA	Conservation Area
LB	Listed Building
LPA	Local Planning Authority
NP	National Park
RPG	Registered Park and Garden
SM	Scheduled Monument
UA	Unitary Authority
WHS	World Heritage Site

SITE NAME:	Sections of the Sweet Track and Post Track, 240 metres south west of Sunnyside Farm, Meare		
DESIGNATION:	Scheduled Monument	LIST ENTRY NUMBER:	1014440
CONDITION:	Unknown	TREND:	Unknown
PRINCIPAL VULNERABILITY:	Drainage/dewatering	NEW ENTRY?:	No
OWNER TYPE:	Private	CONTACT:	Alessandra Perrone 0117 975 1345
SITE NAME:	Sections of the Sweet Track and Post Track, 250 metres ESE of Station House, Meare		
DESIGNATION:	Scheduled Monument	LIST ENTRY NUMBER:	1014831
CONDITION:	Unknown	TREND:	Unknown
PRINCIPAL VULNERABILITY:	Drainage/dewatering	NEW ENTRY?:	No
OWNER TYPE:	Private, multiple owners	CONTACT:	Alessandra Perrone 0117 975 1345
SITE NAME:	Timber trackway site, 700 metres west of Honeygar Farm, Meare		
DESIGNATION:	Scheduled Monument	LIST ENTRY NUMBER:	1014434
CONDITION:	Unknown	TREND:	Unknown
PRINCIPAL VULNERABILITY:	Drainage/dewatering	NEW ENTRY?:	No
OWNER TYPE:	Private	CONTACT:	Alessandra Perrone 0117 975 1345
SITE NAME:	Fussell's Lower Works: an iron edge tool works, 210 metres south east of Wadbury, Mells		
DESIGNATION:	Scheduled Monument, LB grade II	LIST ENTRY NUMBER:	1019796
CONDITION:	Generally satisfactory but with significant localised problems	TREND:	Declining
PRINCIPAL VULNERABILITY:	Scrub/tree growth	NEW ENTRY?:	No
OWNER TYPE:	Private	CONTACT:	Melanie Barge 0117 9751300
SITE NAME:	Whatley Combe Roman villa, Nunney		
DESIGNATION:	Scheduled Monument	LIST ENTRY NUMBER:	1006188
CONDITION:	Extensive significant problems	TREND:	Declining
PRINCIPAL VULNERABILITY:	Arable ploughing	NEW ENTRY?:	No
OWNER TYPE:	Mixed, multiple owners	CONTACT:	Alessandra Perrone 0117 975 1345
SITE NAME:	Bowl barrow 250 metres north east of King Down Farm, Priddy		
DESIGNATION:	Scheduled Monument	LIST ENTRY NUMBER:	1011530
CONDITION:	Generally satisfactory but with significant localised problems	TREND:	Declining
PRINCIPAL VULNERABILITY:	Arable clipping	NEW ENTRY?:	No
OWNER TYPE:	Commercial company, multiple owners	CONTACT:	Alessandra Perrone 0117 975 1345
SITE NAME:	Bowl barrow 300 metres south west of Moor View, Priddy		
DESIGNATION:	Scheduled Monument	LIST ENTRY NUMBER:	1009773
CONDITION:	Extensive significant problems	TREND:	Declining
PRINCIPAL VULNERABILITY:	Animal burrowing - extensive	NEW ENTRY?:	No
OWNER TYPE:	Private	CONTACT:	Alessandra Perrone 0117 975 1345
SITE NAME:	Bowl barrow 800 metres south of Townsend Farm, Priddy		
DESIGNATION:	Scheduled Monument	LIST ENTRY NUMBER:	1009740
CONDITION:	Generally satisfactory but with significant localised problems	TREND:	Declining
PRINCIPAL VULNERABILITY:	Animal burrowing - extensive	NEW ENTRY?:	No
OWNER TYPE:	Private	CONTACT:	Alessandra Perrone 0117 975 1345

## PRIORITY CATEGORIES

- A** Immediate risk of further rapid deterioration or loss of fabric; no solution agreed.  
**B** Immediate risk of further rapid deterioration or loss of fabric; solution agreed but not yet implemented.  
**C** Slow decay; no solution agreed.

- D** Slow decay; solution agreed but not yet implemented.  
**E** Under repair or in fair to good repair, but no user identified; or under threat of vacancy with no obvious new user (applicable only to buildings capable of beneficial use).

- F** Repair scheme in progress and (where applicable) end use or user identified; or functionally redundant buildings with new use agreed but not yet implemented.

**NOTE**  
 Last year's priority category is shown in brackets (otherwise, New Entry is noted).

## ABBREVIATIONS

CA	Conservation Area
LB	Listed Building
LPA	Local Planning Authority
NP	National Park
RPG	Registered Park and Garden
SM	Scheduled Monument
UA	Unitary Authority
WHS	World Heritage Site



SITE NAME:	<b>Romano-British settlement on Stoke Moor, Rodney Stoke / Cheddar</b>		
DESIGNATION:	Scheduled Monument	LIST ENTRY NUMBER:	1011125
CONDITION:	Generally unsatisfactory with major localised problems	TREND:	Declining
PRINCIPAL VULNERABILITY:	Arable ploughing	NEW ENTRY?:	No
OWNER TYPE:	Mixed, multiple owners	CONTACT:	Alessandra Perrone 0117 975 1345

SITE NAME:	<b>Group of round barrows 750 metres north west of Ivy Cottage, St. Cuthbert Out</b>		
DESIGNATION:	Scheduled Monument	LIST ENTRY NUMBER:	1020494
CONDITION:	Extensive significant problems	TREND:	Declining
PRINCIPAL VULNERABILITY:	Arable ploughing	NEW ENTRY?:	No
OWNER TYPE:	Private	CONTACT:	Alessandra Perrone 0117 975 1345

SITE NAME:	<b>Marston Moat, Trudoxhill</b>		
DESIGNATION:	Scheduled Monument	LIST ENTRY NUMBER:	1016302
CONDITION:	Generally unsatisfactory with major localised problems	TREND:	Declining
PRINCIPAL VULNERABILITY:	Animal burrowing - moderate	NEW ENTRY?:	No
OWNER TYPE:	Commercial company	CONTACT:	Alessandra Perrone 0117 975 1345

## SEDGEMOOR



© Historic England

SITE NAME:	<b>Castle House, Queen Street, Bridgwater</b>
DESIGNATION:	Listed Building grade II*, CA
CONDITION:	Poor
OCCUPANCY:	Vacant/not in use
PRIORITY CATEGORY:	F (D)
OWNER TYPE:	Charity (heritage)
LIST ENTRY NUMBER:	1355168

House in the centre of Bridgwater in the early Tudor Revival style, built for William Ackerman in 1851. It is notable for the earliest surviving use of prefabricated cast concrete and constructional post tensioning. The building has been in a structurally precarious condition and has had an arson attack. Owned by SAVE Building Preservation Trust. Historic England has grant aided phases of repair with a final phase taking place in 2018, which should take the complete building off the Register. SAVE is still pursuing a sustainable long term future for the building.

Contact: Annie Evans 0117 975 1308



© Historic England

SITE NAME:	<b>Westonzoyland Pumping Station, Westonzoyland</b>
DESIGNATION:	Listed Building grade II*
CONDITION:	Poor
OCCUPANCY:	N/A
PRIORITY CATEGORY:	C (C)
OWNER TYPE:	Charity (heritage)
LIST ENTRY NUMBER:	1174295

A former pumping station, built in the early C19, now preserved by the Westonzoyland Engine Trust. The first pumping station to be built to lift floodwater from the Somerset Levels and Moors, and the only one to survive with the steam engine still working and with the buildings intact. Much work has been done however the buildings are still in need of repair, and are under possible threat from rapid alteration of surrounding drainage and implementation of new drainage schemes. The Trust has been working on a scheme for reuse and repair and is continuing discussions with Historic England.

Contact: Annie Evans 0117 975 1308



© Historic England

SITE NAME:	<b>Church of All Saints, High Street, Ashcott</b>
DESIGNATION:	Listed Place of Worship grade II*
CONDITION:	Poor
PRIORITY CATEGORY:	C (C)
OWNER TYPE:	Religious organisation
LIST ENTRY NUMBER:	1058957

Parish church. Mainly C15 with alterations in the C19. The woodblock floor has lifted and is decayed in many places. This could be due to a leak from the buried C19 cast iron heating pipework. The vestry roof needs re-covering and significant masonry repairs to the tower and nave parapets will be needed in the near future.

Contact: Annie Evans 0117 975 1308

### PRIORITY CATEGORIES

- A** Immediate risk of further rapid deterioration or loss of fabric; no solution agreed.
- B** Immediate risk of further rapid deterioration or loss of fabric; solution agreed but not yet implemented.
- C** Slow decay; no solution agreed.
- D** Slow decay; solution agreed but not yet implemented.
- E** Under repair or in fair to good repair, but no user identified; or under threat of vacancy with no obvious new user (applicable only to buildings capable of beneficial use).
- F** Repair scheme in progress and (where applicable) end use or user identified; or functionally redundant buildings with new use agreed but not yet implemented.

**NOTE**  
Last year's priority category is shown in brackets (otherwise, New Entry is noted).

### ABBREVIATIONS

CA	Conservation Area
LB	Listed Building
LPA	Local Planning Authority
NP	National Park
RPG	Registered Park and Garden
SM	Scheduled Monument
UA	Unitary Authority
WHS	World Heritage Site



© Historic England

SITE NAME:	<b>Baptist Church, St Mary Street, Bridgwater</b>
DESIGNATION:	Listed Place of Worship grade II*, CA
CONDITION:	Poor
PRIORITY CATEGORY:	C (C)
OWNER TYPE:	Religious organisation
LIST ENTRY NUMBER:	1298798

Baptist church, built in 1837 by Edwin Down. Rectangular plan with schoolrooms to the rear. Classical frontage with Bath stone pediment and cornice, flight of steps up to central Egyptian style doors. High level stonework is in poor condition. Rainwater goods are also poor. Rear of the building has vegetation growth and the brickwork needs repointing.

Contact: Annie Evans 0117 975 1308



© Historic England

SITE NAME:	<b>Church of St Edward, Church Lane, Chilton Polden</b>
DESIGNATION:	Listed Place of Worship grade II
CONDITION:	Poor
PRIORITY CATEGORY:	C (C)
OWNER TYPE:	Religious organisation
LIST ENTRY NUMBER:	1060126

Parish church of C15 origin, largely rebuilt in 1889. Rubble, slate roofs with coped verges and bellcote at west end. Chancel and nave, north aisle, north transept, north and south porches and vestry. Neo-Perpendicular with some Perpendicular features remaining. There is cracking to the vestry wall and the roof covering is failing. The church was awarded a Listed Places of Worship Roof Repairs Grant in 2016 but more repairs are required.

Contact: Annie Evans 0117 975 1308



© Historic England

SITE NAME:	<b>Church of St Mary, Fore Street, North Petherton</b>
DESIGNATION:	Listed Place of Worship grade I
CONDITION:	Poor
PRIORITY CATEGORY:	F (F)
OWNER TYPE:	Religious organisation
LIST ENTRY NUMBER:	1058924

The church was mostly built in the late C14 and early C15 including the tower, in a Perpendicular style. Inside the tower at the height of the nave is a fine fan vault, unusual for a village church. The north aisle parapet and south aisle roof have been repaired with a Heritage Lottery Fund and Historic England Repair Grant for Places of Worship, completed in 2013. Further work to rainwater goods is now complete, funded by a Listed Places of Worship Roof Repairs Grant. The tower stonework is also in need of repair; some unsafe parts removed and set aside by rope access masons in 2017.

Contact: Annie Evans 0117 975 1308




© Historic England

SITE NAME:	<b>Church of St Michael and All Angels, Rye, Puriton</b>
DESIGNATION:	Listed Place of Worship grade I
CONDITION:	Poor
PRIORITY CATEGORY:	C (C)
OWNER TYPE:	Religious organisation
LIST ENTRY NUMBER:	1344664

Parish church. C14 to C15 chancel nave and north aisle and early C13 unbuttressed west tower with lancet window. South porch, north vestry. Coursed rubble, freestone dressings, mixed material roofs, interior has Perpendicular rood screen. Tower render failing and falling from the tower. Historic England gave advice following removal of the render in late 2016. Additional issues with the vestry wall and aisle roof remain.

Contact: Annie Evans 0117 975 1308



© Historic England

SITE NAME:	<b>Church of St Mary Magdalene, Stockland Bristol</b>
DESIGNATION:	Listed Place of Worship grade II
CONDITION:	Poor
PRIORITY CATEGORY:	C (C)
OWNER TYPE:	Religious organisation
LIST ENTRY NUMBER:	1059049

Parish church built in 1865 of blue lias rubble stone. Designed by Arthur of Plymouth for the Daniel family of Stockland Manor. Roofs need re-covering and there are a number of slipped tiles. Structural stability is poor with cracking to window surrounds and major fracture through the tower, with loose stonework on the parapet and vice turret. Some repairs to valley gutter and one window which was blown in were carried out in 2017 but the church remains in a very poor state.

Contact: Annie Evans 0117 975 1308

#### PRIORITY CATEGORIES

- A** Immediate risk of further rapid deterioration or loss of fabric; no solution agreed.
- B** Immediate risk of further rapid deterioration or loss of fabric; solution agreed but not yet implemented.
- C** Slow decay; no solution agreed.
- D** Slow decay; solution agreed but not yet implemented.
- E** Under repair or in fair to good repair, but no user identified; or under threat of vacancy with no obvious new user (applicable only to buildings capable of beneficial use).
- F** Repair scheme in progress and (where applicable) end use or user identified; or functionally redundant buildings with new use agreed but not yet implemented.

**NOTE**  
Last year's priority category is shown in brackets (otherwise, New Entry is noted).

#### ABBREVIATIONS

CA	Conservation Area
LB	Listed Building
LPA	Local Planning Authority
NP	National Park
RPG	Registered Park and Garden
SM	Scheduled Monument
UA	Unitary Authority
WHS	World Heritage Site



© Historic England

SITE NAME:	<b>Church of St Peter, Church Lane, West Huntspill</b>
DESIGNATION:	Listed Place of Worship grade I
CONDITION:	Poor
PRIORITY CATEGORY:	C (C)
OWNER TYPE:	Religious organisation
LIST ENTRY NUMBER:	1060138

Large parish church, with chancel, nave, quire aisles and nave aisles, two-storeyed south porch and western tower. Largely C14, lias with Ham stone dressings. The church was gutted by fire in 1878 and comprehensively restored in neo-medieval style. The aisle roofs leak every six months and are patched with sealant and flashband as they are too fragile for more reliable repairs. Lias stone has problems in some places, notably the north parapet, north aisle vice turret and tower. The parish was unsuccessful in its bid for Listed Places of Worship Roof Repairs Grant in late 2016.

Contact: Annie Evans 0117 975 1308



© Historic England

SITE NAME:	<b>Church of St Mary, Main Road, Westonzoyland</b>
DESIGNATION:	Listed Place of Worship grade I
CONDITION:	Fair
PRIORITY CATEGORY:	F (F)
OWNER TYPE:	Religious organisation
LIST ENTRY NUMBER:	1174351

Parish church of C13, C14, C15, C16 and C19 with significant additions by WD Caroe 1933-1939. Notable for housing 500 defeated rebels following the Battle of Sedgemoor in 1685. The C15 timber roof structure is of considerable significance with carved angel corbels. The congregation undertook a large scheme of roof repair in 2016 with a Listed Places of Worship Roof Repairs Grant but there are concerns about the condition of the tower.

Contact: Annie Evans 0117 975 1308

SITE NAME:	<b>Medieval estate boundary earthwork on Shute Shelve Hill, Axbridge / Winscombe and Sandford</b>		
DESIGNATION:	Scheduled Monument	LIST ENTRY NUMBER:	1015495
CONDITION:	Generally satisfactory but with minor localised problems	TREND:	Declining
PRINCIPAL VULNERABILITY:	Scrub/tree growth	NEW ENTRY?:	No
OWNER TYPE:	Charity (heritage)	CONTACT:	Charlotte Russell 01271 831505

SITE NAME:	<b>Horsey medieval settlement immediately north of Board's Farm, Bridgwater Without</b>		
DESIGNATION:	Scheduled Monument	LIST ENTRY NUMBER:	1020438
CONDITION:	Extensive significant problems	TREND:	Declining
PRINCIPAL VULNERABILITY:	Arable ploughing	NEW ENTRY?:	No
OWNER TYPE:	Private, multiple owners	CONTACT:	Charlotte Russell 01271 831505

SITE NAME:	<b>Ruborough Camp large univallate hillfort, Broomfield</b>		
DESIGNATION:	Scheduled Monument	LIST ENTRY NUMBER:	1007670
CONDITION:	Generally unsatisfactory with major localised problems	TREND:	Declining
PRINCIPAL VULNERABILITY:	Forestry	NEW ENTRY?:	No
OWNER TYPE:	Private	CONTACT:	Charlotte Russell 01271 831505

SITE NAME:	<b>Timber trackways 850 metres east of Catcott Burtle Farm, Burtle</b>		
DESIGNATION:	Scheduled Monument	LIST ENTRY NUMBER:	1014433
CONDITION:	Unknown	TREND:	Unknown
PRINCIPAL VULNERABILITY:	Drainage/dewatering	NEW ENTRY?:	No
OWNER TYPE:	Private	CONTACT:	Charlotte Russell 01271 831505

SITE NAME:	<b>Cynwit Castle, Cannington</b>		
DESIGNATION:	Scheduled Monument	LIST ENTRY NUMBER:	1006225
CONDITION:	Generally satisfactory but with significant localised problems	TREND:	Declining
PRINCIPAL VULNERABILITY:	Scrub/tree growth	NEW ENTRY?:	No
OWNER TYPE:	Private	CONTACT:	Charlotte Russell 01271 831505

#### PRIORITY CATEGORIES

- A** Immediate risk of further rapid deterioration or loss of fabric; no solution agreed.  
**B** Immediate risk of further rapid deterioration or loss of fabric; solution agreed but not yet implemented.  
**C** Slow decay; no solution agreed.

- D** Slow decay; solution agreed but not yet implemented.  
**E** Under repair or in fair to good repair, but no user identified; or under threat of vacancy with no obvious new user (applicable only to buildings capable of beneficial use).

- F** Repair scheme in progress and (where applicable) end use or user identified; or functionally redundant buildings with new use agreed but not yet implemented.

**NOTE**  
 Last year's priority category is shown in brackets (otherwise, New Entry is noted).

#### ABBREVIATIONS

CA	Conservation Area
LB	Listed Building
LPA	Local Planning Authority
NP	National Park
RPG	Registered Park and Garden
SM	Scheduled Monument
UA	Unitary Authority
WHS	World Heritage Site



SITE NAME:	World War II anti-aircraft rocket battery and bombing decoy control building 265 metres north east of Ashridge Farm, Cheddar		
DESIGNATION:	Scheduled Monument	LIST ENTRY NUMBER:	1020994
CONDITION:	Generally unsatisfactory with major localised problems	TREND:	Declining
PRINCIPAL VULNERABILITY:	Permitted development	NEW ENTRY?:	No
OWNER TYPE:	Private	CONTACT:	Charlotte Russell 01271 831505
SITE NAME:	Platform cairn, 180 metres east of Wilmot's Pool, Over Stowey		
DESIGNATION:	Scheduled Monument	LIST ENTRY NUMBER:	1417363
CONDITION:	Optimal/generally satisfactory	TREND:	Stable
PRINCIPAL VULNERABILITY:	Vehicle damage/erosion - limited/localised	NEW ENTRY?:	No
OWNER TYPE:	Private	CONTACT:	Charlotte Russell 01271 831505
SITE NAME:	Bronze Age and Iron Age timber trackways, 700 metres north west of Coppice Gate Farm, Shapwick		
DESIGNATION:	Scheduled Monument	LIST ENTRY NUMBER:	1014431
CONDITION:	Unknown	TREND:	Unknown
PRINCIPAL VULNERABILITY:	Arable ploughing	NEW ENTRY?:	No
OWNER TYPE:	Private	CONTACT:	Charlotte Russell 01271 831505
SITE NAME:	Sections of the Sweet Track, the Post Track and associated remains 500 metres north east of Moorgate Farm, Shapwick		
DESIGNATION:	Scheduled Monument	LIST ENTRY NUMBER:	1014438
CONDITION:	Generally satisfactory but with minor localised problems	TREND:	Declining
PRINCIPAL VULNERABILITY:	Drainage/dewatering	NEW ENTRY?:	No
OWNER TYPE:	Private	CONTACT:	Charlotte Russell 01271 831505
SITE NAME:	Bronze Age and Iron Age trackways 600 metres north east of Northbrook Farm, Shapwick / Ashcott		
DESIGNATION:	Scheduled Monument	LIST ENTRY NUMBER:	1014444
CONDITION:	Extensive significant problems	TREND:	Declining
PRINCIPAL VULNERABILITY:	Drainage/dewatering	NEW ENTRY?:	No
OWNER TYPE:	Private	CONTACT:	Charlotte Russell 01271 831505
SITE NAME:	Round barrows 600 yards (550 metres) north west of Longbottom Farm, Shipham		
DESIGNATION:	Scheduled Monument	LIST ENTRY NUMBER:	1006223
CONDITION:	Generally satisfactory but with minor localised problems	TREND:	Declining
PRINCIPAL VULNERABILITY:	Permitted development	NEW ENTRY?:	No
OWNER TYPE:	Private	CONTACT:	Charlotte Russell 01271 831505
SITE NAME:	Prehistoric timber trackways, 670 metres SSE of Parchey Bridge, Stawell		
DESIGNATION:	Scheduled Monument	LIST ENTRY NUMBER:	1014430
CONDITION:	Unknown	TREND:	Unknown
PRINCIPAL VULNERABILITY:	Drainage/dewatering	NEW ENTRY?:	No
OWNER TYPE:	Government or agency	CONTACT:	Charlotte Russell 01271 831505

## PRIORITY CATEGORIES

- A** Immediate risk of further rapid deterioration or loss of fabric; no solution agreed.  
**B** Immediate risk of further rapid deterioration or loss of fabric; solution agreed but not yet implemented.  
**C** Slow decay; no solution agreed.

- D** Slow decay; solution agreed but not yet implemented.  
**E** Under repair or in fair to good repair, but no user identified; or under threat of vacancy with no obvious new user (applicable only to buildings capable of beneficial use).

- F** Repair scheme in progress and (where applicable) end use or user identified; or functionally redundant buildings with new use agreed but not yet implemented.

**NOTE**  
 Last year's priority category is shown in brackets (otherwise, New Entry is noted).

## ABBREVIATIONS

CA	Conservation Area
LB	Listed Building
LPA	Local Planning Authority
NP	National Park
RPG	Registered Park and Garden
SM	Scheduled Monument
UA	Unitary Authority
WHS	World Heritage Site



© Historic England

SITE NAME:	<b>Halswell Park, Goathurst / Broomfield</b>
DESIGNATION:	Registered Park and Garden grade II, 17 LBs
CONDITION:	Extensive significant problems
VULNERABILITY:	High
TREND:	Declining
NEW ENTRY?:	No
OWNER TYPE:	Mixed, multiple owners
LIST ENTRY NUMBER:	1001145

An C18 landscape park. Local preservation trusts have restored two important garden buildings but some other structures remain in poor condition. The centrepiece of the design, Mill Wood, was largely denuded of trees, however it changed hands in spring 2015 and was reunited with the house. This has led to a major programme of replanting and repairs to structures including the listed Bath stone bridge. Despite this, the majority of the park remains under intensive cultivation.

Contact: Jo McAllister 0117 975 0696

## SOUTH SOMERSET



© South Somerset District Council

SITE NAME:	<b>Top mill building, Higher Flax Mills, Torbay Road, Castle Cary</b>
DESIGNATION:	Listed Building grade II*, CA
CONDITION:	Poor
OCCUPANCY:	Part occupied/part in use
PRIORITY CATEGORY:	F (F)
OWNER TYPE:	Private
LIST ENTRY NUMBER:	1056226

This mid C19 former mill has been sold and an application approved for conversion to one live/work unit in 2011. Works are underway and making slow but good progress. The southern roof is now complete. The building is mostly occupied but work is still on-going.

Contact: Rhiannon Rhys 0117 975 0685



© Historic England

SITE NAME:	<b>Chard School, Fore Street, Chard Town</b>
DESIGNATION:	Listed Building grade II*, CA
CONDITION:	Poor
OCCUPANCY:	Occupied/in use
PRIORITY CATEGORY:	C (C)
OWNER TYPE:	Educational (independent)
LIST ENTRY NUMBER:	1205594

The building dates to 1583. It became Chard Grammar School in 1671 and has been a school ever since. It has an L-Plan layout with five bays, a rear wing and two storeys with attics. The building was an advanced plan form for its date, notable for passage access to the main rooms. Features include squared chert Hamstone dressings, window hoods and mullions, plain tile roof and brick stacks. The rainwater goods are inadequate, areas of water ingress and structural issues where trusses have been altered.

Contact: Annie Evans 0117 975 1308



© Historic England

SITE NAME:	<b>Waterloo House and Manor Court House, 7A, 7B, 9, 11, 13 and 13A, Fore Street, Chard Town</b>
DESIGNATION:	Listed Building grade I, CA
CONDITION:	Poor
OCCUPANCY:	Part occupied/part in use
PRIORITY CATEGORY:	C (C)
OWNER TYPE:	Mixed, multiple owners
LIST ENTRY NUMBER:	1197449

Late C16/early C17 group of shops, offices, houses and flats with two prominent projecting two and three storey porches. A 2010 planning appeal refused a proposed subdivision to create smaller units. In 2014 the Local Authority commissioned a feasibility study with Historic England grant-aid. Discussions with the multiple owners over the options suggested are continuing. Work begun in 2017 to repair the three-storey porch to 7A has been completed in 2018 with Historic England grant-aid.

Contact: Annie Evans 0117 975 1308



© Historic England

SITE NAME:	<b>Madey Mill, East Street, Martock</b>
DESIGNATION:	Listed Building grade II*
CONDITION:	Poor
OCCUPANCY:	Part occupied/part in use
PRIORITY CATEGORY:	C (C)
OWNER TYPE:	Private
LIST ENTRY NUMBER:	1226550

Water mill with medieval origins, although current buildings are largely C17. The building is situated on a working farm, is under-used and is suffering from lack of maintenance. Viable new uses and/or funding opportunities need to be investigated to obtain adequate funding for repairs. A Historic England funded condition survey has been completed, identifying urgent repairs.

Contact: Chris Miners 0117 975 1308

### PRIORITY CATEGORIES

- A** Immediate risk of further rapid deterioration or loss of fabric; no solution agreed.
- B** Immediate risk of further rapid deterioration or loss of fabric; solution agreed but not yet implemented.
- C** Slow decay; no solution agreed.
- D** Slow decay; solution agreed but not yet implemented.
- E** Under repair or in fair to good repair, but no user identified; or under threat of vacancy with no obvious new user (applicable only to buildings capable of beneficial use).
- F** Repair scheme in progress and (where applicable) end use or user identified; or functionally redundant buildings with new use agreed but not yet implemented.

**NOTE**  
Last year's priority category is shown in brackets (otherwise, New Entry is noted).

### ABBREVIATIONS

CA	Conservation Area
LB	Listed Building
LPA	Local Planning Authority
NP	National Park
RPG	Registered Park and Garden
SM	Scheduled Monument
UA	Unitary Authority
WHS	World Heritage Site



© Historic England

SITE NAME:	Secular college at Parsonage Farm, Stoke Sub Hamdon
DESIGNATION:	Scheduled Monument and Listed Buildings - 1 grade I; 6 grade II, CA
CONDITION:	Poor
OCCUPANCY:	Vacant/not in use
PRIORITY CATEGORY:	C (C)
OWNER TYPE:	Charity (heritage)
LIST ENTRY NUMBER:	1020665 and 1260178; 1242240; 1260179; 1242150; 1260105; 1260180; 1242246

Attached to this chantry college is a group of medieval and C16 farm buildings, some of which are in poor condition and unroofed. However others, such as the threshing barn, are capable of beneficial use. Owned by the National Trust, Historic England has had a number of meetings on site and in 2015 and 2016 funded an options appraisal to consider ways of bringing the buildings back into use. Discussions are continuing and the National Trust is considering ways to improve the use of the site and safeguard the roofless buildings.

Contact: Annie Evans 0117 975 1308



© Historic England

SITE NAME:	The east Rope Walk, at Job Gould's West of England Twine Works, East Street, West Coker
DESIGNATION:	Listed Building grade II*, CA
CONDITION:	Very bad
OCCUPANCY:	Vacant/not in use
PRIORITY CATEGORY:	B (B)
OWNER TYPE:	Private
LIST ENTRY NUMBER:	1057116

Early C19 Rope walk. Extremely long (97 metres) building of three-storeys, partly open at ground floor level, oak trusses with some weatherboarding and windows along the east and west; later brick southern end; undulating double roman clay tile roof, five ropewalks on two levels, some original machinery. The building is fragile, roof has been patched but battens have slipped in numerous places allowing in water; trusses fractured and structure under stress. Historic England grant-aided temporary works to support the structure in 2016-17 whilst options for repair and re-use are considered.

Contact: Annie Evans 0117 975 1308



© South Somerset District Council

SITE NAME:	The former Ropewalk, 75 metres north east of Millbrook House, High Street, West Coker
DESIGNATION:	Listed Building grade II*
CONDITION:	Fair
OCCUPANCY:	Vacant/not in use
PRIORITY CATEGORY:	F (F)
OWNER TYPE:	Charity (heritage)
LIST ENTRY NUMBER:	1057092

Former twine works, now store and workshop. Late C19 with C20 alterations and extensions. Historic England grant-aided urgent repairs have been undertaken and supporting scaffolding has been erected. In 2011 the lease was taken over by the Coker Rope and Sail Trust which has undertaken structural repairs. In September 2016 the Heritage Lottery Fund approved a grant which will fund completion of Dawe's restoration, and works are underway.

Contact: Annie Evans 0117 975 1308



© Historic England

SITE NAME:	White Horse Hotel, 4, High Street, Wincanton
DESIGNATION:	Listed Building grade II*, CA
CONDITION:	Poor
OCCUPANCY:	Vacant/not in use
PRIORITY CATEGORY:	D (D)
OWNER TYPE:	Commercial company
LIST ENTRY NUMBER:	1274102

Inn dated 1733 built by Nathaniel Ireson in free baroque style. Local stone cut and squared with painted ashlar dressings; plain clay tile roof behind parapet, simple gables; brick end chimney stacks. Three-storey and three bays to road. Early cross-wing, also second cross-wing with columns that may relate to use as an inn. Early C20 dance hall at the rear. Building in poor condition with façade parting from roof, and floors decayed. Work had commenced on site but has now stopped.

Contact: Rhiannon Rhys 0117 975 0685

**PRIORITY CATEGORIES**

- A** Immediate risk of further rapid deterioration or loss of fabric; no solution agreed.
- B** Immediate risk of further rapid deterioration or loss of fabric; solution agreed but not yet implemented.
- C** Slow decay; no solution agreed.
- D** Slow decay; solution agreed but not yet implemented.
- E** Under repair or in fair to good repair, but no user identified; or under threat of vacancy with no obvious new user (applicable only to buildings capable of beneficial use).
- F** Repair scheme in progress and (where applicable) end use or user identified; or functionally redundant buildings with new use agreed but not yet implemented.

**NOTE**  
Last year's priority category is shown in brackets (otherwise, New Entry is noted).

**ABBREVIATIONS**

- CA** Conservation Area
- LB** Listed Building
- LPA** Local Planning Authority
- NP** National Park
- RPG** Registered Park and Garden
- SM** Scheduled Monument
- UA** Unitary Authority
- WHS** World Heritage Site



© Historic England

SITE NAME:	Church of St Andrew, Aller
DESIGNATION:	Listed Place of Worship grade II*
CONDITION:	Poor
PRIORITY CATEGORY:	C (C)
OWNER TYPE:	Religious organisation
LIST ENTRY NUMBER:	1227327

Small church of Saxon origin with C12/C13 and C15 additions and major restoration 1861 to 1862 by H John Norton. Tower stonework was repaired under the joint Heritage Lottery Fund and Historic England Repair Grant for Places for Worship scheme in 2013. The Nave ceiling is at risk of loss in several areas, and parts have been roped off for safety in the past. The church was offered a Listed Places of Worship Roof Repairs Grant and in 2017-18 the nave and south porch roofs were recovered, and ceilings repaired. The chancel, north aisle and north porch roofs remain in poor condition.

Contact: Annie Evans 0117 975 1308



© Historic England

SITE NAME:	Church of the Holy Trinity, Main Street, Ash
DESIGNATION:	Listed Place of Worship grade II
CONDITION:	Poor
PRIORITY CATEGORY:	C (C)
OWNER TYPE:	Religious organisation
LIST ENTRY NUMBER:	1057286

Parish church built in 1841 by Sampson Kempthorne, chancel added 1887, and tower added 1919. Ham stone cut and squared with ashlar dressings and a Welsh slate roof between coped gables. The coping stones have become dangerous and the tower masonry is in poor condition.

Contact: Annie Evans 0117 975 1308




© Historic England

SITE NAME:	Church of St Mary Magdalene, Church Lane, Barwick
DESIGNATION:	Listed Place of Worship grade II*
CONDITION:	Poor
PRIORITY CATEGORY:	D (C)
OWNER TYPE:	Religious organisation
LIST ENTRY NUMBER:	1057217

Parish church C13 and later. Ham stone roughly squared and coursed, with ashlar dressings; plain clay tiles between coped gables to chancel south aisle and nave, stone slates to south porch. Chancel is an 1885 rebuild incorporating earlier fragments. The tower roof is in poor condition, the bell frame needs work and the nave and aisle roofs are also in poor condition. The church has been awarded a Heritage Lottery Fund Grant for Places of Worship and it is expected that repairs to the tower roof will start by the end of 2018.

Contact: Annie Evans 0117 975 1308



© Historic England

SITE NAME:	Church of St Nicholas, Bratton Seymour
DESIGNATION:	Listed Place of Worship grade II*
CONDITION:	Very bad
PRIORITY CATEGORY:	A (A)
OWNER TYPE:	Religious organisation
LIST ENTRY NUMBER:	1177220

Parish church with C13 origins. Two-cell plan, of two-bay chancel and three-bay nave, with west tower and south porch, and small north-east vestry. High level stonework needs repairing urgently. Interior poor with ceilings at risk of falling and some plaster already having fallen.

Contact: Annie Evans 0117 975 1308



© Historic England

SITE NAME:	Church of St John the Baptist, Charcroft Hill, Brewham
DESIGNATION:	Listed Place of Worship grade II*
CONDITION:	Poor
PRIORITY CATEGORY:	C (C)
OWNER TYPE:	Religious organisation
LIST ENTRY NUMBER:	1056463

Parish church reputed to date from the C13 with much C19 rebuilding. The tower is inhabited by birds making inspection difficult. The church has been subject to heritage crime previously and the roofs are generally in need of repair. The rainwater goods are in poor condition.

Contact: Annie Evans 0117 975 1308

#### PRIORITY CATEGORIES

- A** Immediate risk of further rapid deterioration or loss of fabric; no solution agreed.
- B** Immediate risk of further rapid deterioration or loss of fabric; solution agreed but not yet implemented.
- C** Slow decay; no solution agreed.
- D** Slow decay; solution agreed but not yet implemented.
- E** Under repair or in fair to good repair, but no user identified; or under threat of vacancy with no obvious new user (applicable only to buildings capable of beneficial use).
- F** Repair scheme in progress and (where applicable) end use or user identified; or functionally redundant buildings with new use agreed but not yet implemented.

**NOTE**  
Last year's priority category is shown in brackets (otherwise, New Entry is noted).

#### ABBREVIATIONS

CA	Conservation Area
LB	Listed Building
LPA	Local Planning Authority
NP	National Park
RPG	Registered Park and Garden
SM	Scheduled Monument
UA	Unitary Authority
WHS	World Heritage Site





© Historic England

SITE NAME:	<b>Church of St Mary, West Charlton, Charlton Mackrell</b>
DESIGNATION:	Listed Place of Worship grade II*, CA
CONDITION:	Poor
PRIORITY CATEGORY:	C (C)
OWNER TYPE:	Religious organisation
LIST ENTRY NUMBER:	1056728

Parish church. C13 origins, but restored in 1792-1794 and in 1847. Local lias stone cut and squared, with Ham stone ashlar dressings. Stone slate roof between coped gables. Signs in the churchyard warning of the danger of slipping roof slates. All roofs need recovering as the fixings have rusted and the stone tiles are laminating.

Contact: Annie Evans 0117 975 1308




© Historic England

SITE NAME:	<b>Church of St Stephen, Charlton Musgrove</b>
DESIGNATION:	Listed Place of Worship grade II*
CONDITION:	Poor
PRIORITY CATEGORY:	D (New entry)
OWNER TYPE:	Religious organisation
LIST ENTRY NUMBER:	1346185

C13 church with later additions and alterations. The stone slate roofs are slipping and areas around the church have been cordoned off pending repairs. The congregation was awarded a Heritage Lottery Fund Grant for Places of Worship in 2017.

Contact: Sarah Ball 0117 975 0666



© Historic England

SITE NAME:	<b>Church Without Dedication, High Ham</b>
DESIGNATION:	Listed Place of Worship grade I
CONDITION:	Poor
PRIORITY CATEGORY:	C (C)
OWNER TYPE:	Religious organisation
LIST ENTRY NUMBER:	1346080

Parish church, formerly private chapel to manor. On site of earlier church, started early C17, damaged in Civil War, completed in 1690. Local lias stone cut and squared Ham stone dressings; Welsh slate roofs, coped gables behind castellated parapets. In a Gothic Revival style. East side of the tower has been repointed but there is still repair work needed to stonework in poor condition. Parapet unstable. Nave re-roofed c1999 but chancel roof poor. The tower roof will need re-covering in the near future.

Contact: Annie Evans 0117 975 1308



© Historic England

SITE NAME:	<b>Church of All Saints, Isle Brewers</b>
DESIGNATION:	Listed Place of Worship grade II
CONDITION:	Poor
PRIORITY CATEGORY:	A (A)
OWNER TYPE:	Religious organisation
LIST ENTRY NUMBER:	1263514

Parish church built 1861 by CE Giles. Built of lias stone with Ham stone dressings. The roof tiling is poor and the ceiling (which appears to be plastered directly onto the underside of the rafters) is falling in so that the whole of the interior of the nave is netted. A couple of the windows are in need of repair. The stair tower has severe fracturing. A Heritage Lottery Fund Grant for Places of Worship has been awarded.

Contact: Sarah Ball 0117 975 0666



© Historic England

SITE NAME:	<b>Church of St Mary, Church Street, Limington</b>
DESIGNATION:	Listed Place of Worship grade I, CA
CONDITION:	Poor
PRIORITY CATEGORY:	D (New entry)
OWNER TYPE:	Religious organisation
LIST ENTRY NUMBER:	1056844

Church dating from C13 onwards. Local squared random rubble with Ham stone dressings. Tiled roofs except for the fine north chapel of 1328 which has an unusual stone roof over ribbed barrel vault. The nave roof is at the end of its life particularly the south slope. The chantry chapel roof is leaking and causing damage to the interior. The congregation has secured a Heritage Lottery Fund Grant for Places of Worship and, as of 2018, is developing a scheme for repair.

Contact: Annie Evans 0117 975 1308

#### PRIORITY CATEGORIES

- A** Immediate risk of further rapid deterioration or loss of fabric; no solution agreed.  
**B** Immediate risk of further rapid deterioration or loss of fabric; solution agreed but not yet implemented.  
**C** Slow decay; no solution agreed.

- D** Slow decay; solution agreed but not yet implemented.  
**E** Under repair or in fair to good repair, but no user identified; or under threat of vacancy with no obvious new user (applicable only to buildings capable of beneficial use).

- F** Repair scheme in progress and (where applicable) end use or user identified; or functionally redundant buildings with new use agreed but not yet implemented.

**NOTE**  
 Last year's priority category is shown in brackets (otherwise, New Entry is noted).

#### ABBREVIATIONS

CA	Conservation Area
LB	Listed Building
LPA	Local Planning Authority
NP	National Park
RPG	Registered Park and Garden
SM	Scheduled Monument
UA	Unitary Authority
WHS	World Heritage Site



© Historic England

SITE NAME:	Church of St Mary the Virgin, Stoke Sub Hamdon
DESIGNATION:	Listed Place of Worship grade I, CA
CONDITION:	Poor
PRIORITY CATEGORY:	D (D)
OWNER TYPE:	Religious organisation
LIST ENTRY NUMBER:	1260420

Parish church of mainly C12 and C13 with later additions. Water ingress problems leading to damp as evidenced by the algal growth on the north and south side of the nave (and in the porch). Vegetation needs clearing from between the coping stones and roof slates. Rainwater goods in need of repair. The congregation has been awarded a Listed Places of Worship Roof Repairs Grant and some work was carried out in 2016-17 but more repairs are needed.

Contact: Annie Evans 0117 975 1308



© Historic England

SITE NAME:	Church of St Martin of Tours, Church Street, West Coker
DESIGNATION:	Listed Place of Worship grade II*, CA
CONDITION:	Poor
PRIORITY CATEGORY:	A (A)
OWNER TYPE:	Religious organisation
LIST ENTRY NUMBER:	1345829

C13 or C14 origins, mostly rebuilt in 1863-1864. The church itself is well used, however recent failure of the nave roof and water ingress through the chancel roof are causing significant damage. A Heritage Lottery Fund Grant for Places of Worship was offered in 2016. Project development work has been completed and works commenced in early 2018.

Contact: Sarah Ball 0117 975 0666

SITE NAME:	Low Ham Roman villa, High Ham	
DESIGNATION:	Scheduled Monument	LIST ENTRY NUMBER: 1006192
CONDITION:	Generally unsatisfactory with major localised problems	TREND: Stable
PRINCIPAL VULNERABILITY:	Animal burrowing - extensive	NEW ENTRY?: No
OWNER TYPE:	Commercial company	CONTACT: Alessandra Perrone 0117 975 1345

SITE NAME:	Northover House, late Roman cemetery, Ilchester	
DESIGNATION:	Scheduled Monument, CA	LIST ENTRY NUMBER: 1006128
CONDITION:	Generally unsatisfactory with major localised problems	TREND: Stable
PRINCIPAL VULNERABILITY:	Scrub/tree growth	NEW ENTRY?: No
OWNER TYPE:	Charity (heritage)	CONTACT: Annie Evans 0117 975 1308

SITE NAME:	Large multivallate hillfort and associated earthworks at South Cadbury, South Cadbury	
DESIGNATION:	Scheduled Monument, 2 CAs	LIST ENTRY NUMBER: 1011980
CONDITION:	Generally satisfactory but with significant localised problems	TREND: Improving
PRINCIPAL VULNERABILITY:	Scrub/tree growth	NEW ENTRY?: No
OWNER TYPE:	Private	CONTACT: Alessandra Perrone 0117 975 1345



© Historic England

SITE NAME:	Redlynch Park, Bruton / Shepton Montague
DESIGNATION:	Registered Park and Garden grade II, 10 LBs
CONDITION:	Generally unsatisfactory with major localised problems
VULNERABILITY:	Medium
TREND:	Stable
NEW ENTRY?:	No
OWNER TYPE:	Private, multiple owners
LIST ENTRY NUMBER:	1000420

Formerly the principal seat of the Earls of Ilchester, Redlynch is a large landscape park near Wincanton. The main house has gone and the stables and ancillary buildings are now in multiple ownership. The majority of the parkland planting has disappeared, boundary walls and estate railings are generally in poor condition. There are also on-going development pressures. An C18 Gothic gatehouse, The Towers, was repaired in 2012 and is no longer at risk, and sections of the park wall have been repaired with a Natural England Stewardship Scheme.

Contact: Jo McAllister 0117 975 0696

#### PRIORITY CATEGORIES

- A** Immediate risk of further rapid deterioration or loss of fabric; no solution agreed.
- B** Immediate risk of further rapid deterioration or loss of fabric; solution agreed but not yet implemented.
- C** Slow decay; no solution agreed.
- D** Slow decay; solution agreed but not yet implemented.
- E** Under repair or in fair to good repair, but no user identified; or under threat of vacancy with no obvious new user (applicable only to buildings capable of beneficial use).
- F** Repair scheme in progress and (where applicable) end use or user identified; or functionally redundant buildings with new use agreed but not yet implemented.

**NOTE**  
Last year's priority category is shown in brackets (otherwise, New Entry is noted).

#### ABBREVIATIONS

CA	Conservation Area
LB	Listed Building
LPA	Local Planning Authority
NP	National Park
RPG	Registered Park and Garden
SM	Scheduled Monument
UA	Unitary Authority
WHS	World Heritage Site



© Historic England

SITE NAME:	<b>Cricket House, Cricket St. Thomas / Winsham</b>
DESIGNATION:	Registered Park and Garden grade II*, 8 LBs
CONDITION:	Generally satisfactory but with significant localised problems
VULNERABILITY:	Medium
TREND:	Stable
NEW ENTRY?:	No
OWNER TYPE:	Mixed, multiple owners
LIST ENTRY NUMBER:	1001142

C18 landscape park and pleasure grounds surrounding listed mansion, partly by Sir John Soane. Pressure for development from a large hotel and from farm diversification into the leisure market. Parts of the park have been restored through a Natural England Stewardship Scheme.

Contact: Jo McAllister 0117 975 0696

## TAUNTON DEANE



© Historic England

SITE NAME:	<b>Sandhill Park, Bishop's Lydeard</b>
DESIGNATION:	Listed Building grade II*
CONDITION:	Poor
OCCUPANCY:	Vacant/not in use
PRIORITY CATEGORY:	D (F)
OWNER TYPE:	Private
LIST ENTRY NUMBER:	1295317

Country house c1720. A fire in 2011 caused serious damage to the roof structure and top floor. In 2013, planning permission was granted for an enabling development scheme, which has now been completed, although works to the house did not commence. In 2017, consent was granted for conversion of the ancillary buildings and a new roof to the main house. The new roof has been completed, and works to the ancillary buildings are underway. Pre-application discussions continue in respect of the principle building.

Contact: Rhiannon Rhys 0117 975 0685



© Historic England

SITE NAME:	<b>Gatehouse at Cothelstone Manor, Cothelstone</b>
DESIGNATION:	Listed Building grade I, RPG grade II, CA
CONDITION:	Poor
OCCUPANCY:	N/A
PRIORITY CATEGORY:	D (D)
OWNER TYPE:	Private
LIST ENTRY NUMBER:	1059192

A mid C16 gatehouse which is part of a much larger estate. Consent has been granted for use as holiday let with associated repairs, but has not yet been implemented.

Contact: Rhiannon Rhys 0117 975 0685



© Historic England

SITE NAME:	<b>Cloth finishing works at Tone Mills, North Range, Wellington</b>
DESIGNATION:	Listed Building grade II*
CONDITION:	Very bad
OCCUPANCY:	N/A
PRIORITY CATEGORY:	B (B)
OWNER TYPE:	Private
LIST ENTRY NUMBER:	1271246

A near complete example of a C19 cloth dyeing and finishing works which developed between c1830 and c1920. Taunton Deane Council and Historic England are actively engaged in trying to find a solution to conserve the buildings. The site has suffered from vandalism on multiple occasions during the last five years.

Contact: John Ette 0117 975 0687



© Historic England

SITE NAME:	<b>Tonedale Mills (east complex), Milverton Road, Wellington</b>
DESIGNATION:	Listed Building grade II*
CONDITION:	Very bad
OCCUPANCY:	Part occupied/part in use
PRIORITY CATEGORY:	B (New entry)
OWNER TYPE:	Commercial company, multiple owners
LIST ENTRY NUMBER:	1176514

Eastern complex of an integrated multi-component wool textile factory, now largely disused. Consent granted for mixed use redevelopment of the complex. Works halted on site in 2008 and owners went into receivership leaving some buildings in a very vulnerable condition. The site has since been sold.

Contact: Annie Evans 0117 975 1308

### PRIORITY CATEGORIES

- A** Immediate risk of further rapid deterioration or loss of fabric; no solution agreed.
- B** Immediate risk of further rapid deterioration or loss of fabric; solution agreed but not yet implemented.
- C** Slow decay; no solution agreed.
- D** Slow decay; solution agreed but not yet implemented.
- E** Under repair or in fair to good repair, but no user identified; or under threat of vacancy with no obvious new user (applicable only to buildings capable of beneficial use).
- F** Repair scheme in progress and (where applicable) end use or user identified; or functionally redundant buildings with new use agreed but not yet implemented.

**NOTE**  
Last year's priority category is shown in brackets (otherwise, New Entry is noted).

### ABBREVIATIONS

- CA** Conservation Area
- LB** Listed Building
- LPA** Local Planning Authority
- NP** National Park
- RPG** Registered Park and Garden
- SM** Scheduled Monument
- UA** Unitary Authority
- WHS** World Heritage Site





© Historic England

SITE NAME:	<b>Tonedale Mills (west complex), Wellington</b>
DESIGNATION:	Listed Building grade II*
CONDITION:	Very bad
OCCUPANCY:	Part occupied/part in use
PRIORITY CATEGORY:	B (B)
OWNER TYPE:	Private
LIST ENTRY NUMBER:	1051987

Western complex of an integrated multi-component wool textile factory, now largely disused. Consent was granted for mixed use redevelopment of the complex. Works halted on site in 2008 and pre owners went into receivership leaving some buildings in a very vulnerable condition. The site had some scaffolding and work carried out in 2017 but following concerns raised by the Local Authority this ceased. Enforcement Action has been undertaken to secure Tonedale House following unauthorised works with further ongoing discussions concerning the future of the site and its conservation.

Contact: John Ette 0117 975 0687



© Historic England Archive

SITE NAME:	<b>Wellington Monument, Wellington Without</b>
DESIGNATION:	Listed Building grade II*
CONDITION:	Very bad
OCCUPANCY:	Vacant/not in use
PRIORITY CATEGORY:	B (B)
OWNER TYPE:	Charity (heritage)
LIST ENTRY NUMBER:	1060281

175 feet high triangular tower commemorating the Duke of Wellington's victory at the Battle of Waterloo. Construction began in 1817; money ran out and a cheaper revised design was then followed, completed in 1854. The stonework has extensive cracking, with successive repair campaigns over generations. The National Trust has owned it since 1934, but closed the monument to the public in 2007 due to safety concerns. An extensive programme of work has been undertaken to understand the problems and to devise a strategy for repair. Part of the funding has been secured but more is required.

Contact: Annie Evans 0117 975 1308



© Historic England

SITE NAME:	<b>Church of St John, Park Street, Taunton</b>
DESIGNATION:	Listed Place of Worship grade I, CA
CONDITION:	Poor
PRIORITY CATEGORY:	C (C)
OWNER TYPE:	Religious organisation
LIST ENTRY NUMBER:	1059951

Built 1858-1863, by George Gilbert Scott. Chancel, nave, north and south aisles; north chapel; south porch and choir vestries at the north-east. Prominent tower and spire with polychrome banded decoration, and figures of the apostles in tabernacles masking the broaches. A faculty was granted in 2016 for alterations to the west end to make the church accessible to a wider range of people. The roofs are also aging and in need of work, and the high level stonework is potentially fragile.

Contact: Annie Evans 0117 975 1308

SITE NAME:	<b>The Castles, Bathealton</b>	
DESIGNATION:	Scheduled Monument	LIST ENTRY NUMBER: 1019150
CONDITION:	Generally satisfactory but with significant localised problems	TREND: Declining
PRINCIPAL VULNERABILITY:	Scrub/tree growth	NEW ENTRY?: No
OWNER TYPE:	Private, multiple owners	CONTACT: Charlotte Russell 01271 831505

SITE NAME:	<b>Bowl barrow and folly ruins on Cothelstone Hill, 1 kilometre north east of St Agnes' Well, Cothelstone</b>	
DESIGNATION:	Scheduled Monument	LIST ENTRY NUMBER: 1015086
CONDITION:	Generally satisfactory but with significant localised problems	TREND: Declining
PRINCIPAL VULNERABILITY:	Visitor erosion - limited/localised	NEW ENTRY?: No
OWNER TYPE:	Local authority	CONTACT: Charlotte Russell 01271 831505

SITE NAME:	<b>Bowl barrow on Cothelstone Hill, 1,070 metres north east of St Agnes' Well, Cothelstone</b>	
DESIGNATION:	Scheduled Monument	LIST ENTRY NUMBER: 1015087
CONDITION:	Generally satisfactory but with significant localised problems	TREND: Improving
PRINCIPAL VULNERABILITY:	Scrub/tree growth	NEW ENTRY?: No
OWNER TYPE:	Local authority	CONTACT: Charlotte Russell 01271 831505

#### PRIORITY CATEGORIES

- A** Immediate risk of further rapid deterioration or loss of fabric; no solution agreed.  
**B** Immediate risk of further rapid deterioration or loss of fabric; solution agreed but not yet implemented.  
**C** Slow decay; no solution agreed.

- D** Slow decay; solution agreed but not yet implemented.  
**E** Under repair or in fair to good repair, but no user identified; or under threat of vacancy with no obvious new user (applicable only to buildings capable of beneficial use).

- F** Repair scheme in progress and (where applicable) end use or user identified; or functionally redundant buildings with new use agreed but not yet implemented.

**NOTE**  
 Last year's priority category is shown in brackets (otherwise, New Entry is noted).

#### ABBREVIATIONS

CA	Conservation Area
LB	Listed Building
LPA	Local Planning Authority
NP	National Park
RPG	Registered Park and Garden
SM	Scheduled Monument
UA	Unitary Authority
WHS	World Heritage Site

SITE NAME:	Duck decoy 250 metres north west of Moredon House, North Curry		
DESIGNATION:	Scheduled Monument	LIST ENTRY NUMBER:	1014441
CONDITION:	Generally unsatisfactory with major localised problems	TREND:	Declining
PRINCIPAL VULNERABILITY:	Scrub/tree growth	NEW ENTRY?:	No
OWNER TYPE:	Private	CONTACT:	Charlotte Russell 01271 831505
SITE NAME:	Norton Camp large univallate hillfort, Norton Fitzwarren		
DESIGNATION:	Scheduled Monument	LIST ENTRY NUMBER:	1008467
CONDITION:	Extensive significant problems	TREND:	Declining
PRINCIPAL VULNERABILITY:	Arable ploughing	NEW ENTRY?:	No
OWNER TYPE:	Mixed, multiple owners	CONTACT:	Charlotte Russell 01271 831505
SITE NAME:	Poundisford Park Pale, Pitminster / Trull		
DESIGNATION:	Scheduled Monument, part in RPG grade II	LIST ENTRY NUMBER:	1002957
CONDITION:	Generally satisfactory but with significant localised problems	TREND:	Declining
PRINCIPAL VULNERABILITY:	Scrub/tree growth	NEW ENTRY?:	No
OWNER TYPE:	Mixed, multiple owners	CONTACT:	Charlotte Russell 01271 831505
SITE NAME:	Cairn 280 metres south of Triscombe Stone, West Bagborough		
DESIGNATION:	Scheduled Monument	LIST ENTRY NUMBER:	1016707
CONDITION:	Generally unsatisfactory with major localised problems	TREND:	Declining
PRINCIPAL VULNERABILITY:	Bracken	NEW ENTRY?:	No
OWNER TYPE:	Private	CONTACT:	Charlotte Russell 01271 831505
SITE NAME:	Camp south of Manor Farm, Wiveliscombe		
DESIGNATION:	Scheduled Monument	LIST ENTRY NUMBER:	1006167
CONDITION:	Extensive significant problems	TREND:	Declining
PRINCIPAL VULNERABILITY:	Arable ploughing	NEW ENTRY?:	No
OWNER TYPE:	Commercial company	CONTACT:	Charlotte Russell 01271 831505
SITE NAME:	Wellington		
DESIGNATION:	Conservation Area, 90 LBs	NEW ENTRY?:	No
CONDITION:	Very bad	TREND:	Deteriorating significantly
VULNERABILITY:	Low	CONTACT:	Nigel Pratt (LPA) 01823 356492

## WEST SOMERSET



© Historic England

SITE NAME:	Remains of Chantry at Kilve, Sea Lane, Kilve	Early C14, with later medieval additions, formerly believed to be remains of collegiate dwelling of chantry priests. A Historic England survey has shown that the ruins are part of an important manorial complex. Historic England funded emergency repairs in 2010 and 2011, a conservation plan and further works in 2013 and 2014. Ongoing talks between Historic England and the owner are positive and further jointly funded consolidation works were undertaken in 2015. Structural movement in one gable, which is propped, remains to be addressed and another phase of work is planned for 2018-19.
DESIGNATION:	Scheduled Monument and Listed Building grade II*	
CONDITION:	Very bad	
OCCUPANCY:	N/A	
PRIORITY CATEGORY:	B (B)	
OWNER TYPE:	Private	
LIST ENTRY NUMBER:	1002960 and 1345688	Contact: Annie Evans 0117 975 1308

## PRIORITY CATEGORIES

- A** Immediate risk of further rapid deterioration or loss of fabric; no solution agreed.
- B** Immediate risk of further rapid deterioration or loss of fabric; solution agreed but not yet implemented.
- C** Slow decay; no solution agreed.
- D** Slow decay; solution agreed but not yet implemented.
- E** Under repair or in fair to good repair, but no user identified; or under threat of vacancy with no obvious new user (applicable only to buildings capable of beneficial use).
- F** Repair scheme in progress and (where applicable) end use or user identified; or functionally redundant buildings with new use agreed but not yet implemented.

**NOTE**  
Last year's priority category is shown in brackets (otherwise, New Entry is noted).

## ABBREVIATIONS

CA	Conservation Area
LB	Listed Building
LPA	Local Planning Authority
NP	National Park
RPG	Registered Park and Garden
SM	Scheduled Monument
UA	Unitary Authority
WHS	World Heritage Site



SITE NAME:	<b>Church of St Mary, Brompton Regis, West Somerset</b>
DESIGNATION:	Listed Place of Worship grade II*
CONDITION:	Poor
PRIORITY CATEGORY:	D (D)
OWNER TYPE:	Religious organisation
LIST ENTRY NUMBER:	1057978

Anglican parish church with C13 west tower, chancel possibly partly C13 with later rebuilding, C14 south transept much rebuilt in C19, nave and north aisle rebuilt around 1490. Restored in 1853 and reroofed in 1885. The tower was restored in 1895 but is now leaking badly with algal growth inside. A Heritage Lottery Fund Grant for Places of Worship has been awarded and repairs are planned for 2018-19.

Contact: Annie Evans 0117 975 1308

© Historic England

SITE NAME:	<b>Barrow and cairn cemetery on Black Hill, 490 metres north west of Crowcombe Park Gate, Holford</b>		
DESIGNATION:	Scheduled Monument	LIST ENTRY NUMBER:	1019381
CONDITION:	Generally satisfactory but with significant localised problems	TREND:	Declining
PRINCIPAL VULNERABILITY:	Vehicle damage/erosion - moderate	NEW ENTRY?:	No
OWNER TYPE:	Private	CONTACT:	Charlotte Russell 01271 831505
SITE NAME:	<b>Dowsborough hillfort and associated round barrow, Holford</b>		
DESIGNATION:	Scheduled Monument	LIST ENTRY NUMBER:	1010494
CONDITION:	Generally satisfactory but with significant localised problems	TREND:	Declining
PRINCIPAL VULNERABILITY:	Vehicle damage/erosion - moderate	NEW ENTRY?:	No
OWNER TYPE:	Private	CONTACT:	Charlotte Russell 01271 831505
SITE NAME:	<b>Entrenchment on Heydon Hill, Huish Champflower</b>		
DESIGNATION:	Scheduled Monument	LIST ENTRY NUMBER:	1006173
CONDITION:	Generally satisfactory but with significant localised problems	TREND:	Declining
PRINCIPAL VULNERABILITY:	Vehicle damage/erosion - moderate	NEW ENTRY?:	No
OWNER TYPE:	Private	CONTACT:	Charlotte Russell 01271 831505
SITE NAME:	<b>Four medieval fish weirs 500 metres east of the Harbour, Minehead</b>		
DESIGNATION:	Scheduled Monument	LIST ENTRY NUMBER:	1020017
CONDITION:	Generally satisfactory but with significant localised problems	TREND:	Declining
PRINCIPAL VULNERABILITY:	Vandalism	NEW ENTRY?:	No
OWNER TYPE:	Private, multiple owners	CONTACT:	Charlotte Russell 01271 831505
SITE NAME:	<b>Curdon Wood Camp, Stogumber</b>		
DESIGNATION:	Scheduled Monument	LIST ENTRY NUMBER:	1006158
CONDITION:	Generally satisfactory but with significant localised problems	TREND:	Declining
PRINCIPAL VULNERABILITY:	Forestry	NEW ENTRY?:	No
OWNER TYPE:	Private	CONTACT:	Charlotte Russell 01271 831505
SITE NAME:	<b>Stringston churchyard cross, Stringston</b>		
DESIGNATION:	Scheduled Monument, 2 LBs	LIST ENTRY NUMBER:	1006171
CONDITION:	Generally satisfactory but with significant localised problems	TREND:	Declining
PRINCIPAL VULNERABILITY:	Deterioration - in need of management	NEW ENTRY?:	No
OWNER TYPE:	Religious organisation	CONTACT:	Charlotte Russell 01271 831505

#### PRIORITY CATEGORIES

- A** Immediate risk of further rapid deterioration or loss of fabric; no solution agreed.  
**B** Immediate risk of further rapid deterioration or loss of fabric; solution agreed but not yet implemented.  
**C** Slow decay; no solution agreed.

- D** Slow decay; solution agreed but not yet implemented.  
**E** Under repair or in fair to good repair, but no user identified; or under threat of vacancy with no obvious new user (applicable only to buildings capable of beneficial use).

- F** Repair scheme in progress and (where applicable) end use or user identified; or functionally redundant buildings with new use agreed but not yet implemented.

**NOTE**  
 Last year's priority category is shown in brackets (otherwise, New Entry is noted).

#### ABBREVIATIONS

CA	Conservation Area
LB	Listed Building
LPA	Local Planning Authority
NP	National Park
RPG	Registered Park and Garden
SM	Scheduled Monument
UA	Unitary Authority
WHS	World Heritage Site

SITE NAME:	Round barrow cemetery at Battle Gore immediately west of North Road, Williton		
DESIGNATION:	Scheduled Monument	LIST ENTRY NUMBER:	1019032
CONDITION:	Generally unsatisfactory with major localised problems	TREND:	Declining
PRINCIPAL VULNERABILITY:	Arable clipping	NEW ENTRY?:	No
OWNER TYPE:	Private	CONTACT:	Charlotte Russell 01271 831505

SITE NAME:	St Audries (House), West Quantoxhead / Williton	C19 gardens and pleasure grounds, surrounding a C19 mansion, together with parkland developed from the mid-C18 and improved in the mid-C19. St Audries has had a succession of institutional uses; derelict former school buildings remain in the walled garden. The parkland is mostly under cultivation and few parkland trees survive. St Audries house and gardens are in use as a wedding venue.
DESIGNATION:	Registered Park and Garden grade II, 16 LBs	
CONDITION:	Generally unsatisfactory with major localised problems	
VULNERABILITY:	Medium	
TREND:	Stable	
NEW ENTRY?:	No	
OWNER TYPE:	Mixed, multiple owners	
LIST ENTRY NUMBER:	1001155	

## SOUTH GLOUCESTERSHIRE (UA)



© Historic England Archive

SITE NAME:	Monument to Lord Robert Edward Somerset, Hawkesbury	A tall tapering stone tower ashlar monument by Lewis Vulliamy dated 1846. Repairs needed at high-level to cast iron balcony and stonework.
DESIGNATION:	Listed Building grade II*, CA	
CONDITION:	Poor	
OCCUPANCY:	N/A	
PRIORITY CATEGORY:	C (C)	
OWNER TYPE:	Private	
LIST ENTRY NUMBER:	1320834	



© Historic England

SITE NAME:	Ragged Castle or Keeper's Lodge, Badminton Park, Hawkesbury	Folly Castle. Set on a motte at end of a main drive from Badminton House, c1750 by Thomas Wright of Durham. Largely hidden by trees. Shell of structure is in poor condition. Interior has been lost. There has been clearance of vegetation on and around the structure.
DESIGNATION:	Listed Building grade II*, RPG grade I	
CONDITION:	Poor	
OCCUPANCY:	Vacant/not in use	
PRIORITY CATEGORY:	C (C)	
OWNER TYPE:	Private	
LIST ENTRY NUMBER:	1156209	



© Historic England Archive

SITE NAME:	Whitfield Tabernacle, Park Road	Former chapel, built in 1741. The building has been redundant for many years and a fire has placed the building in an even more vulnerable position. In 2013 Historic England funded an Options Appraisal and South Gloucestershire Council have served an Urgent Works Notice and undertook emergency repairs and consolidation work in 2013-14. Discussions between the Local Authority and the owners to establish a sustainable and viable long term strategy for the site are on-going in 2018.
DESIGNATION:	Listed Building grade I, CA	
CONDITION:	Very bad	
OCCUPANCY:	Vacant/not in use	
PRIORITY CATEGORY:	A (A)	
OWNER TYPE:	Private	
LIST ENTRY NUMBER:	1116201	

## PRIORITY CATEGORIES

- A** Immediate risk of further rapid deterioration or loss of fabric; no solution agreed.  
**B** Immediate risk of further rapid deterioration or loss of fabric; solution agreed but not yet implemented.  
**C** Slow decay; no solution agreed.

- D** Slow decay; solution agreed but not yet implemented.  
**E** Under repair or in fair to good repair, but no user identified; or under threat of vacancy with no obvious new user (applicable only to buildings capable of beneficial use).

- F** Repair scheme in progress and (where applicable) end use or user identified; or functionally redundant buildings with new use agreed but not yet implemented.

**NOTE**  
 Last year's priority category is shown in brackets (otherwise, New Entry is noted).

## ABBREVIATIONS

CA	Conservation Area
LB	Listed Building
LPA	Local Planning Authority
NP	National Park
RPG	Registered Park and Garden
SM	Scheduled Monument
UA	Unitary Authority
WHS	World Heritage Site





© Historic England

SITE NAME:	<b>Brandy Bottom Colliery, Pucklechurch</b>
DESIGNATION:	Scheduled Monument
CONDITION:	Very bad
OCCUPANCY:	N/A
PRIORITY CATEGORY:	D (D)
OWNER TYPE:	Commercial company
LIST ENTRY NUMBER:	1019400

A former C19 steam-powered colliery built on the site of C18 colliery. The Avon Industrial Buildings Trust have taken on the site and run regular work parties. They have undertaken vegetation clearance and minor repairs to stabilise the structures. Historic England grant aided works since 2014 have included repairs to the chimney, the structures within the Old Pit and some interpretation. A Heritage Partnership Agreement document forms the basis of an on-going programme of repair and research.

Contact: Alessandra Perrone 0117 975 1345



© Historic England

SITE NAME:	<b>Coach House and stables north east of Oxwick Farmhouse, Oxwick Lane, Yate, Wickwar</b>
DESIGNATION:	Listed Building grade II*
CONDITION:	Very bad
OCCUPANCY:	N/A
PRIORITY CATEGORY:	D (D)
OWNER TYPE:	Private
LIST ENTRY NUMBER:	1312305

Coach house and stables, built 1722 in a mannered provincial baroque. The building is under a temporary roof. Listed Building Consent was approved in 2011 for substantial repair works. A separate application was made for a wind turbine which was approved in 2013 on the basis that the revenue generated from it should assist in funding the repairs to both listed properties on the site. Historic England provided structural advice in early 2018 on the condition of the scaffolding with the view of securing maintenance works to the temporary supporting structure.

Contact: Stephen Guy 0117 975 0725



© Historic England

SITE NAME:	<b>Oxwick Farmhouse, Oxwick Lane, Yate, Wickwar</b>
DESIGNATION:	Listed Building grade II*
CONDITION:	Poor
OCCUPANCY:	Part occupied/part in use
PRIORITY CATEGORY:	C (C)
OWNER TYPE:	Private
LIST ENTRY NUMBER:	1321124

Farmhouse dated 1722, in flamboyant artisan mannerist/baroque style. Part occupied. Vacant part has serious decay of floor structures and in areas is unsafe, but emergency repairs have been implemented. Discussions over full repair remain on-going. Some enabling development has been permitted in the form of renewable energy.

Contact: Stephen Guy 0117 975 0725



© Historic England

SITE NAME:	<b>Parish Church of St Andrew, Church Lane, Cromhall</b>
DESIGNATION:	Listed Place of Worship grade I
CONDITION:	Poor
PRIORITY CATEGORY:	A (A)
OWNER TYPE:	Religious organisation
LIST ENTRY NUMBER:	1114974

Parish church. C12, rebuilt in C13/C14 and altered C15; restored 1852. Rubble with freestone dressings; stone slate roof with coped raised verges, slate to the nave. The sandstone slates have slipped or are missing. The rainwater system is rusted and leaking. There is structural cracking over the south aisle east window and over the west window.

Contact: Chris Miners 0117 975 1308



© Historic England

SITE NAME:	<b>Church of St Mary the Virgin, Church Road, Yate</b>
DESIGNATION:	Listed Place of Worship grade I
CONDITION:	Poor
PRIORITY CATEGORY:	C (C)
OWNER TYPE:	Religious organisation
LIST ENTRY NUMBER:	1128753

Large urban parish church with a nave, chancel, aisles, transepts and west tower. Sandstone with limestone dressings and roofed with stone slates. Localised leaks over many years are steadily worsening over much of the roof. The north aisle and the south chancel roofs should be the first to be repaired.

Contact: Chris Miners 0117 975 1308

#### PRIORITY CATEGORIES

- A** Immediate risk of further rapid deterioration or loss of fabric; no solution agreed.  
**B** Immediate risk of further rapid deterioration or loss of fabric; solution agreed but not yet implemented.  
**C** Slow decay; no solution agreed.

- D** Slow decay; solution agreed but not yet implemented.  
**E** Under repair or in fair to good repair, but no user identified; or under threat of vacancy with no obvious new user (applicable only to buildings capable of beneficial use).

- F** Repair scheme in progress and (where applicable) end use or user identified; or functionally redundant buildings with new use agreed but not yet implemented.

**NOTE**  
 Last year's priority category is shown in brackets (otherwise, New Entry is noted).

#### ABBREVIATIONS

CA	Conservation Area
LB	Listed Building
LPA	Local Planning Authority
NP	National Park
RPG	Registered Park and Garden
SM	Scheduled Monument
UA	Unitary Authority
WHS	World Heritage Site

SITE NAME:	<b>Round barrow on Barrow Hill, Bitton</b>		
DESIGNATION:	Scheduled Monument, CA	LIST ENTRY NUMBER:	1004521
CONDITION:	Extensive significant problems	TREND:	Declining
PRINCIPAL VULNERABILITY:	Animal burrowing - moderate	NEW ENTRY?:	No
OWNER TYPE:	Private	CONTACT:	Alessandra Perrone 0117 975 1345

SITE NAME:	<b>Roman villa and earlier settlement remains in Badminton Park, 340 metres south of Hinnegar Lodges, Hawkesbury</b>		
DESIGNATION:	Scheduled Monument, RPG grade I	LIST ENTRY NUMBER:	1021415
CONDITION:	Generally satisfactory but with minor localised problems	TREND:	Unknown
PRINCIPAL VULNERABILITY:	Arable ploughing	NEW ENTRY?:	No
OWNER TYPE:	Private	CONTACT:	Alessandra Perrone 0117 975 1345

SITE NAME:	<b>Bury Hill camp, Moorend, Winterbourne</b>		
DESIGNATION:	Scheduled Monument	LIST ENTRY NUMBER:	1007023
CONDITION:	Generally satisfactory but with significant localised problems	TREND:	Declining
PRINCIPAL VULNERABILITY:	Scrub/tree growth	NEW ENTRY?:	No
OWNER TYPE:	Private	CONTACT:	Alessandra Perrone 0117 975 1345



© Historic England

SITE NAME:	<b>Tortworth Court, Cromhall / Falfield / Tortworth</b>	
DESIGNATION:	Registered Park and Garden grade II*, 7 LBs, part in SM	
CONDITION:	Generally unsatisfactory with major localised problems	
VULNERABILITY:	High	
TREND:	Declining	
NEW ENTRY?:	No	
OWNER TYPE:	Mixed, multiple owners	
LIST ENTRY NUMBER:	1000394	Contact: Jo McAllister 0117 975 0696

Important Victorian house and grounds, including renowned arboretum. House now a hotel and part of grounds lost to Leyhill Open Prison. Walled garden being redeveloped for light industrial use. Arboretum neglected. Extensive loss of trees in park. The registered area is in multiple ownership and suffers from a lack of holistic management. In 2016 a Conservation Management Plan for part of the registered park was produced with grant aid from Historic England. This was followed in 2017 by a grant to assist with de-silting the lake, which forms the centrepiece of the design.



© Historic England

SITE NAME:	<b>Stoke Park, Stoke Gifford</b>	
DESIGNATION:	Registered Park and Garden grade II, 10 LBs, SM, part in CA	
CONDITION:	Generally unsatisfactory with major localised problems	
VULNERABILITY:	High	
TREND:	Stable	
NEW ENTRY?:	No	
OWNER TYPE:	Mixed, multiple owners	
LIST ENTRY NUMBER:	1000129	Contact: Jo McAllister 0117 975 0696

Mid-C18 park laid out around crenellated Dower House. The park is in a dramatic location on a hill overlooking the city of Bristol and is embellished by monuments and eye-catchers. Now bisected by the M32 motorway. Setting compromised by dense residential development. Park under pressure from heavy and occasionally anti-social use, particularly affecting park structures. In 2012, the majority of the site was transferred to Bristol City Council who received a Historic England grant towards a Conservation Management Plan in 2015-16. The park is now under a Natural England Stewardship Scheme.

SITE NAME:	<b>Whitfield Tabernacle</b>		
DESIGNATION:	Conservation Area, 3 LBs	NEW ENTRY?:	No
CONDITION:	Very bad	TREND:	Improving
VULNERABILITY:	Low	CONTACT:	Ian Gething (LPA) 01454 863578

## PRIORITY CATEGORIES

- A** Immediate risk of further rapid deterioration or loss of fabric; no solution agreed.
- B** Immediate risk of further rapid deterioration or loss of fabric; solution agreed but not yet implemented.
- C** Slow decay; no solution agreed.
- D** Slow decay; solution agreed but not yet implemented.
- E** Under repair or in fair to good repair, but no user identified; or under threat of vacancy with no obvious new user (applicable only to buildings capable of beneficial use).
- F** Repair scheme in progress and (where applicable) end use or user identified; or functionally redundant buildings with new use agreed but not yet implemented.

**NOTE**  
Last year's priority category is shown in brackets (otherwise, New Entry is noted).

## ABBREVIATIONS

CA	Conservation Area
LB	Listed Building
LPA	Local Planning Authority
NP	National Park
RPG	Registered Park and Garden
SM	Scheduled Monument
UA	Unitary Authority
WHS	World Heritage Site



SITE NAME:	Warmley, Siston / Oldland		
DESIGNATION:	Conservation Area, 9 LBs, RPG grade II, SM	NEW ENTRY?:	No
CONDITION:	Very bad	TREND:	Deteriorating
VULNERABILITY:	Low	CONTACT:	Ian Gething (LPA) 01454 863578

## SWINDON (UA)



© Historic England Archive

SITE NAME:	The Mechanics Institute, Emlyn Square
DESIGNATION:	Listed Building grade II*, CA
CONDITION:	Poor
OCCUPANCY:	Vacant/not in use
PRIORITY CATEGORY:	C (C)
OWNER TYPE:	Commercial company
LIST ENTRY NUMBER:	1198947

Mechanics Institute, 1853-5; now vacant. Outstanding example at heart of railway village. The council served an Urgent Works Notice on the owner in 2009 and implemented works in 2010 to secure the building. The shell of the building has been stabilised. Forward Swindon are looking to find a sustainable future for the building.

Contact: John Ette 0117 975 0687



© Historic England

SITE NAME:	Church of St Margaret, Church Street, Stratton St. Margaret
DESIGNATION:	Listed Place of Worship grade I, CA
CONDITION:	Poor
PRIORITY CATEGORY:	D (D)
OWNER TYPE:	Religious organisation
LIST ENTRY NUMBER:	1185393

Large parish church now within northern suburbs of Swindon. Consists of nave, chancel, north aisle, north vestry (an extension of the aisle), south aisle with two-storey south porch and two-stage west tower. C13 origins, C19 low two-stage west tower. The stone slating to the roofs of the porch, chancel and south slope of the south aisle roofs are in poor condition. Heritage Lottery Fund Grant for Places of Worship offered in 2017 for roof repairs. Project in Project Development stage during 2018 with work anticipated to start towards the end of in 2018.

Contact: Sarah Ball 0117 975 0666

SITE NAME:	Bowl barrow 280 metres north of Downs Barn, Bishopstone		
DESIGNATION:	Scheduled Monument	LIST ENTRY NUMBER:	1010419
CONDITION:	Generally unsatisfactory with major localised problems	TREND:	Declining
PRINCIPAL VULNERABILITY:	Arable clipping	NEW ENTRY?:	No
OWNER TYPE:	Private	CONTACT:	Nick Croxson 07795 665645

SITE NAME:	Bowl barrow on Hinton Downs, Bishopstone		
DESIGNATION:	Scheduled Monument	LIST ENTRY NUMBER:	1010461
CONDITION:	Generally unsatisfactory with major localised problems	TREND:	Declining
PRINCIPAL VULNERABILITY:	Animal burrowing - extensive	NEW ENTRY?:	No
OWNER TYPE:	Private	CONTACT:	Nick Croxson 07795 665645

SITE NAME:	Disc barrow on Burderop Down, 1 kilometre north east of Upper Herdswick Farm, Chiseldon		
DESIGNATION:	Scheduled Monument	LIST ENTRY NUMBER:	1010457
CONDITION:	Generally unsatisfactory with major localised problems	TREND:	Declining
PRINCIPAL VULNERABILITY:	Vehicle damage/erosion - extensive	NEW ENTRY?:	No
OWNER TYPE:	Private	CONTACT:	Nick Croxson 07795 665645

## PRIORITY CATEGORIES

- A** Immediate risk of further rapid deterioration or loss of fabric; no solution agreed.
- B** Immediate risk of further rapid deterioration or loss of fabric; solution agreed but not yet implemented.
- C** Slow decay; no solution agreed.
- D** Slow decay; solution agreed but not yet implemented.
- E** Under repair or in fair to good repair, but no user identified; or under threat of vacancy with no obvious new user (applicable only to buildings capable of beneficial use).
- F** Repair scheme in progress and (where applicable) end use or user identified; or functionally redundant buildings with new use agreed but not yet implemented.

**NOTE**  
Last year's priority category is shown in brackets (otherwise, New Entry is noted).

## ABBREVIATIONS

CA	Conservation Area
LB	Listed Building
LPA	Local Planning Authority
NP	National Park
RPG	Registered Park and Garden
SM	Scheduled Monument
UA	Unitary Authority
WHS	World Heritage Site

SITE NAME:	<b>Bowl barrow 1 kilometre west of Sheppard's Farm Dairy, Chiseldon / Ogbourne St. George</b>		
DESIGNATION:	Scheduled Monument	LIST ENTRY NUMBER:	1012439
CONDITION:	Extensive significant problems	TREND:	Declining
PRINCIPAL VULNERABILITY:	Animal burrowing - Badger - extensive	NEW ENTRY?:	No
OWNER TYPE:	Private	CONTACT:	Nick Croxson 07795 665645
SITE NAME:	<b>Field system and earthwork enclosure on Burderop Down, Chiseldon / Ogbourne St. George</b>		
DESIGNATION:	Scheduled Monument	LIST ENTRY NUMBER:	1016383
CONDITION:	Generally satisfactory but with significant localised problems	TREND:	Declining
PRINCIPAL VULNERABILITY:	Vehicle damage/erosion - extensive	NEW ENTRY?:	No
OWNER TYPE:	Private	CONTACT:	Nick Croxson 07795 665645
SITE NAME:	<b>Four Highworth circles 150 metres north east of Pickett's Copse, Highworth</b>		
DESIGNATION:	Scheduled Monument	LIST ENTRY NUMBER:	1016386
CONDITION:	Extensive significant problems	TREND:	Declining
PRINCIPAL VULNERABILITY:	Arable ploughing	NEW ENTRY?:	No
OWNER TYPE:	Private	CONTACT:	Nick Croxson 07795 665645
SITE NAME:	<b>Three Highworth circles 600 metres east of North Leaze Farm, Highworth</b>		
DESIGNATION:	Scheduled Monument	LIST ENTRY NUMBER:	1018221
CONDITION:	Extensive significant problems	TREND:	Stable
PRINCIPAL VULNERABILITY:	Arable ploughing	NEW ENTRY?:	No
OWNER TYPE:	Mixed, multiple owners	CONTACT:	Nick Croxson 07795 665645
SITE NAME:	<b>Bowl barrow 700 metres south west of Liddington Warren Farm, Liddington</b>		
DESIGNATION:	Scheduled Monument	LIST ENTRY NUMBER:	1009634
CONDITION:	Generally satisfactory but with significant localised problems	TREND:	Declining
PRINCIPAL VULNERABILITY:	Arable clipping	NEW ENTRY?:	No
OWNER TYPE:	Private, multiple owners	CONTACT:	Nick Croxson 07795 665645
SITE NAME:	<b>Long barrow 700 metres north of Liddington Warren Farm, Liddington / Wanborough</b>		
DESIGNATION:	Scheduled Monument	LIST ENTRY NUMBER:	1009631
CONDITION:	Extensive significant problems	TREND:	Declining
PRINCIPAL VULNERABILITY:	Arable clipping	NEW ENTRY?:	No
OWNER TYPE:	Private, multiple owners	CONTACT:	Nick Croxson 07795 665645
SITE NAME:	<b>Remains of Holy Rood Church, The Lawn, Old Town</b>		
DESIGNATION:	Scheduled Monument, 3 LBs	LIST ENTRY NUMBER:	1018057
CONDITION:	Generally unsatisfactory with major localised problems	TREND:	Declining
PRINCIPAL VULNERABILITY:	Vandalism	NEW ENTRY?:	No
OWNER TYPE:	Local authority	CONTACT:	Nick Croxson 07795 665645

**PRIORITY CATEGORIES**

- A** Immediate risk of further rapid deterioration or loss of fabric; no solution agreed.
- B** Immediate risk of further rapid deterioration or loss of fabric; solution agreed but not yet implemented.
- C** Slow decay; no solution agreed.
- D** Slow decay; solution agreed but not yet implemented.
- E** Under repair or in fair to good repair, but no user identified; or under threat of vacancy with no obvious new user (applicable only to buildings capable of beneficial use).
- F** Repair scheme in progress and (where applicable) end use or user identified; or functionally redundant buildings with new use agreed but not yet implemented.

**NOTE**  
Last year's priority category is shown in brackets (otherwise, New Entry is noted).

**ABBREVIATIONS**

CA	Conservation Area
LB	Listed Building
LPA	Local Planning Authority
NP	National Park
RPG	Registered Park and Garden
SM	Scheduled Monument
UA	Unitary Authority
WHS	World Heritage Site

SITE NAME:	Site of Roman town, west of Wanborough House, Wanborough / Covingham		
DESIGNATION:	Scheduled Monument	LIST ENTRY NUMBER:	1004684
CONDITION:	Generally unsatisfactory with major localised problems	TREND:	Unknown
PRINCIPAL VULNERABILITY:	Other	NEW ENTRY?:	No
OWNER TYPE:	Mixed, multiple owners	CONTACT:	Nick Croxson 07795 665645

## TORBAY (UA)



© Historic England

SITE NAME:	Lupton House (Gramercy Hall School)
DESIGNATION:	Listed Building grade II*, RPG grade II*
CONDITION:	Poor
OCCUPANCY:	Part occupied/part in use
PRIORITY CATEGORY:	D (D)
OWNER TYPE:	Charity (heritage)
LIST ENTRY NUMBER:	1195173

C18 and C19 country house remodelled by G Wightwick c1840, with extensive ancillary buildings and fine Italianate garden. Altered after a fire in 1928. In use as a school from mid C20 to 2004. A charitable trust has acquired the house and parts are used for weddings and community health activities. Historic England grant-aided development work to the Italianate Garden in 2015, and for a condition survey of the house and ancillary structures and emergency repairs, including a trial area of repair to the Italianate Garden, in 2017. Further major funding from other sources will be required.

Contact: Annie Evans 0117 975 1308



© Historic England

SITE NAME:	Ilsham Manor Oratory, Ilsham Road, Ilsham
DESIGNATION:	Listed Building grade II*
CONDITION:	Poor
OCCUPANCY:	Vacant/not in use
PRIORITY CATEGORY:	D (D)
OWNER TYPE:	Charity (non-heritage)
LIST ENTRY NUMBER:	1206789

Redundant oratory, part of the demolished medieval Ilsham Manor. Sited in the grounds of a school, which is now closed. Neglected and in poor condition, when assessed in 2012 the chapel was not in use. By 2015 large holes in the roof coverings had opened up and the rainwater goods were missing, causing significant water ingress. Historic England grant-aided a condition survey in 2016 and urgent repairs to the roof were completed with Historic England grant-aid in 2017. Repointing, window, and interior repairs remain to be tackled.

Contact: Annie Evans 0117 975 1308



© Torbay Council

SITE NAME:	Torbay Cinema, Torbay Road, Paignton
DESIGNATION:	Listed Building grade II*
CONDITION:	Poor
OCCUPANCY:	Vacant/not in use
PRIORITY CATEGORY:	C (B)
OWNER TYPE:	Charity (heritage)
LIST ENTRY NUMBER:	1208209

Cinema first licensed in 1912 and frequented by Agatha Christie. An extremely well preserved example of an early purpose-built cinema. The building closed in 1999 and Historic England helped with the transfer of ownership of the building to a new Trust. The Trust secured Coastal Revival funds in 2016 which have allowed the building to be accessible for public visits. A proposed grant from Historic England is in discussion in 2018 to address emergency work to the two-storey bay window. Further funding from other sources is being sought.

Contact: Annie Evans 0117 975 1308



© Historic England

SITE NAME:	The Bishop's Palace, Tower Road, Paignton
DESIGNATION:	Scheduled Monument, 2 LBs, CA
CONDITION:	Poor
OCCUPANCY:	N/A
PRIORITY CATEGORY:	D (D)
OWNER TYPE:	Local authority
LIST ENTRY NUMBER:	1020764

C14 curtain wall and tower, forming part of the medieval fortified residence of the Bishop of Exeter. Vegetation growth, especially valerian on the wall tops and growing from crevices, threatens the medieval walls. Their root system grows to a large bulbous form within the wall, pushing stones out of line and leading to breakdown of the structure. Ivy has also taken hold and is rapidly spreading along the south wall. In 2016 Historic England grant-aided a programme of vegetation removal and door refurbishment.

Contact: Daniel Bashford 07824 103102

## PRIORITY CATEGORIES

- A** Immediate risk of further rapid deterioration or loss of fabric; no solution agreed.
- B** Immediate risk of further rapid deterioration or loss of fabric; solution agreed but not yet implemented.
- C** Slow decay; no solution agreed.
- D** Slow decay; solution agreed but not yet implemented.
- E** Under repair or in fair to good repair, but no user identified; or under threat of vacancy with no obvious new user (applicable only to buildings capable of beneficial use).
- F** Repair scheme in progress and (where applicable) end use or user identified; or functionally redundant buildings with new use agreed but not yet implemented.

**NOTE**  
Last year's priority category is shown in brackets (otherwise, New Entry is noted).

## ABBREVIATIONS

CA	Conservation Area
LB	Listed Building
LPA	Local Planning Authority
NP	National Park
RPG	Registered Park and Garden
SM	Scheduled Monument
UA	Unitary Authority
WHS	World Heritage Site



© Historic England

SITE NAME:	<b>Church of St Mary Magdalene, Upper Union Street, Torquay</b>
DESIGNATION:	Listed Place of Worship grade II*, CA
CONDITION:	Poor
PRIORITY CATEGORY:	C (C)
OWNER TYPE:	Religious organisation
LIST ENTRY NUMBER:	1219197

Parish church. Built between 1843 and 1849 to the designs of A Salvin, by contractor Jacob Harvey. Altered and partly re-fitted under GG Scott 1881-82; further embellishment 1906 and 1927. Local grey limestone rubble with Bath stone dressings; slate roof. Rainwater goods all need overhauling. The church received a Listed Places of Worship Roof Repairs Grant in 2017 and rainwater goods have been overhauled. High level stonework in very bad condition and difficult to access. The clerestory stonework spalling badly. A rope access survey has identified these problems in more detail.

Contact: Annie Evans 0117 975 1308

SITE NAME:	<b>Ashhole Cavern, Brixham</b>	LIST ENTRY NUMBER:	1019133
DESIGNATION:	Scheduled Monument, part in CA	TREND:	Declining
CONDITION:	Generally satisfactory but with significant localised problems	NEW ENTRY?:	No
PRINCIPAL VULNERABILITY:	Vandalism	CONTACT:	Daniel Bashford 07824 103102
OWNER TYPE:	Private, multiple owners		



© Historic England

SITE NAME:	<b>Oldway Mansion</b>
DESIGNATION:	Registered Park and Garden grade II, 12 LBs
CONDITION:	Generally unsatisfactory with major localised problems
VULNERABILITY:	Medium
TREND:	Declining
NEW ENTRY?:	No
OWNER TYPE:	Private
LIST ENTRY NUMBER:	1001368

Formal gardens laid out to complement a grand house, apparently inspired by the Palace of Versailles. Built by the Singer sewing machine dynasty, the grounds have been steadily rationalised and simplified. Permission was granted in 2012 for mixed-use development, including a hotel in the main house and housing in the grounds, but this was never implemented. The property remains in Local Authority ownership, with no scheme identified.

Contact: Jo McAllister 0117 975 0696



© Historic England

SITE NAME:	<b>Lupton Park, Kingswear</b>
DESIGNATION:	Registered Park and Garden grade II*, 7 LBs, part in CA
CONDITION:	Extensive significant problems
VULNERABILITY:	High
TREND:	Improving
NEW ENTRY?:	No
OWNER TYPE:	Mixed, multiple owners
LIST ENTRY NUMBER:	1000696

The designed landscape was principally developed from the late-C18 through to mid-C19. After World War II the house became a hotel, then a school. Today a trust occupies the house (at risk) with the degraded Italianate garden, while other owners occupy the park, walled garden, pleasure grounds and woodlands. In 2015 Historic England funded a condition report for the Italianate Garden and a further grant for development work on the house and garden was offered with work underway in 2017-18. The condition of the park is being tackled by a Natural England Stewardship Scheme.

Contact: Jo McAllister 0117 975 0696



© Historic England

SITE NAME:	<b>Princess Gardens and Royal Terrace Gardens, Torquay</b>
DESIGNATION:	Registered Park and Garden grade II, 4 LBs, 2 CAs
CONDITION:	Generally satisfactory but with significant localised problems
VULNERABILITY:	Medium
TREND:	Improving
NEW ENTRY?:	No
OWNER TYPE:	Local authority
LIST ENTRY NUMBER:	1001507

Important formal Victorian seaside park with later phases and additions. Major development agreed, including a multi-storey, mixed-use building to be attached to the grade II listed Pavilion and the seasonal installation of a Ferris wheel. A condition report and management plan for the gardens was completed in early 2017.

Contact: Jo McAllister 0117 975 0696

#### PRIORITY CATEGORIES

- A** Immediate risk of further rapid deterioration or loss of fabric; no solution agreed.  
**B** Immediate risk of further rapid deterioration or loss of fabric; solution agreed but not yet implemented.  
**C** Slow decay; no solution agreed.

- D** Slow decay; solution agreed but not yet implemented.  
**E** Under repair or in fair to good repair, but no user identified; or under threat of vacancy with no obvious new user (applicable only to buildings capable of beneficial use).

- F** Repair scheme in progress and (where applicable) end use or user identified; or functionally redundant buildings with new use agreed but not yet implemented.

**NOTE**  
 Last year's priority category is shown in brackets (otherwise, New Entry is noted).

#### ABBREVIATIONS

CA	Conservation Area
LB	Listed Building
LPA	Local Planning Authority
NP	National Park
RPG	Registered Park and Garden
SM	Scheduled Monument
UA	Unitary Authority
WHS	World Heritage Site



SITE NAME:	<b>Brixham Town, Brixham</b>		
DESIGNATION:	Conservation Area, 107 LBs, 3 SMs	NEW ENTRY?:	No
CONDITION:	Very bad	TREND:	Improving
VULNERABILITY:	Medium	CONTACT:	Hal Bishop (LPA) 01803 207788

**WILTSHIRE (UA)**

© Historic England

SITE NAME:	<b>Rudloe Manor, Box</b>
DESIGNATION:	Listed Building grade II*
CONDITION:	Poor
OCCUPANCY:	Vacant/not in use
PRIORITY CATEGORY:	C (C)
OWNER TYPE:	Commercial company
LIST ENTRY NUMBER:	1022808

Late C17 manor house surrounded by ancillary buildings including a grade II listed barn. The house was part of a larger Ministry of Defence site which was vacated in 1998. The current owners have consent for a residential scheme with enabling development. Work has been undertaken to the exterior of the listed building to make it watertight but it remains vacant. The property has recently been put up for sale but not sold.

Contact: Jacqueline Smith 0117 975 2232



© Wiltshire Council

SITE NAME:	<b>Buildings to the rear of the Lansdowne Arms Hotel, The Strand, Calne</b>
DESIGNATION:	Listed Building grade II*, CA
CONDITION:	Poor
OCCUPANCY:	Vacant/not in use
PRIORITY CATEGORY:	C (C)
OWNER TYPE:	Private
LIST ENTRY NUMBER:	1247495

Former coach house, stable and brewhouse to rear of Lansdowne Arms Hotel. Buildings range from mid C17 to mid C19. Condition of roofs and coverings are continuing to degenerate leading to further internal decay. Urgent Works Notices have previously been complied with; however, the condition of these buildings continues to decline. Pre-application discussions and assessment work on-going with progress meetings having taken place in early 2018.

Contact: Samuel Souter 0117 975 0690



© Historic England

SITE NAME:	<b>The Lansdowne Monument, Calne Without</b>
DESIGNATION:	Listed Building grade II*, SM
CONDITION:	Poor
OCCUPANCY:	N/A
PRIORITY CATEGORY:	A (A)
OWNER TYPE:	Charity (heritage)
LIST ENTRY NUMBER:	1253569

Obelisk constructed in 1845 by Sir Charles Barry for the 3rd Marquess of Lansdowne in memory of Sir William Petty, ancestor of the Petty-Fitzmaurice family. The condition of this monumental local landmark is in decline due to the effect of weathering on the stonework.

Contact: Sarah Ball 0117 975 0666



© Historic England

SITE NAME:	<b>Medieval market cross immediately east of St Andrew's Church, Castle Combe</b>
DESIGNATION:	Scheduled Monument, CA
CONDITION:	Poor
OCCUPANCY:	N/A
PRIORITY CATEGORY:	D (D)
OWNER TYPE:	Local authority
LIST ENTRY NUMBER:	1019387

Late medieval market cross in the centre of Castle Combe, in a later roofed open structure built to provide shelter. The central cross sits on a plinth that is raised on two steps and sits on a stone platform. On this sits the sheltering structure made up of stone. The market cross is in its original position, built when Castle Combe was an important and wealthy settlement based around the cloth industry. Historic England grant-aided project development work which was completed in 2017. Sources of funding for required roofing works are being investigated by the Parish Council.

Contact: Sarah Ball 0117 975 0666

**PRIORITY CATEGORIES**

- A** Immediate risk of further rapid deterioration or loss of fabric; no solution agreed.  
**B** Immediate risk of further rapid deterioration or loss of fabric; solution agreed but not yet implemented.  
**C** Slow decay; no solution agreed.

- D** Slow decay; solution agreed but not yet implemented.  
**E** Under repair or in fair to good repair, but no user identified; or under threat of vacancy with no obvious new user (applicable only to buildings capable of beneficial use).

- F** Repair scheme in progress and (where applicable) end use or user identified; or functionally redundant buildings with new use agreed but not yet implemented.

**NOTE**  
 Last year's priority category is shown in brackets (otherwise, New Entry is noted).

**ABBREVIATIONS**

CA	Conservation Area
LB	Listed Building
LPA	Local Planning Authority
NP	National Park
RPG	Registered Park and Garden
SM	Scheduled Monument
UA	Unitary Authority
WHS	World Heritage Site



© Historic England

SITE NAME:	<b>Former hangars at Yatesbury Airfield, Cherhill</b>
DESIGNATION:	Listed Building grade II*, CA
CONDITION:	Poor
OCCUPANCY:	Vacant/not in use
PRIORITY CATEGORY:	E (E)
OWNER TYPE:	Private
LIST ENTRY NUMBER:	1283146

Two aircraft hangars, built c1917 as part of a training centre. Two hangars from the first years of military flying. One hangar has been repaired, though there is no current end use. Consent has been granted to demolish the second hangar and this is currently in a collapsed state. Previously approved applications not implemented as of 2018.

Contact: Jacqueline Smith 0117 975 2232




© Historic England Archive

SITE NAME:	<b>Former Law Courts and County Police Station, Northgate Street, Devizes</b>
DESIGNATION:	Listed Building grade II*, CA
CONDITION:	Very bad
OCCUPANCY:	Vacant/not in use
PRIORITY CATEGORY:	D (D)
OWNER TYPE:	Commercial company
LIST ENTRY NUMBER:	1251744

Law courts and police station, 1835. Wind and weather tight. Interior has been gutted. Several schemes have been granted consent, including residential use and a nightclub, but none have been implemented. Planning Permission and Listed Building Consent granted in 2012 for a new residential scheme was renewed in 2015 and expires in 2018. Urgent works carried out in 2015. There is a current drive to secure ownership by the Wiltshire Historic Buildings Trust in partnership with Wiltshire Council to carry out the conversion.

Contact: Jacqueline Smith 0117 975 2232



© Historic England Archive

SITE NAME:	<b>Stable block to Tottenham House, Great Bedwyn</b>
DESIGNATION:	Listed Building grade II*, RPG grade II*
CONDITION:	Very bad
OCCUPANCY:	Vacant/not in use
PRIORITY CATEGORY:	B (B)
OWNER TYPE:	Private
LIST ENTRY NUMBER:	1365488

Impressive stable block of 1818, by Thomas Cundy, located 150 metres NNW of Tottenham House. Following neglect, the structure is currently in an unsafe and partially ruinous condition. A planning application was granted early 2018 supporting the return of Tottenham House back to a single family dwelling with some additional development and the conversion of the Stable Block for ancillary leisure use. The works will result in the buildings being removed from the Heritage At Risk Register.

Contact: Jacqueline Smith 0117 975 2232



© Historic England Archive

SITE NAME:	<b>Tottenham House, Great Bedwyn</b>
DESIGNATION:	Listed Building grade I, RPG grade II*
CONDITION:	Poor
OCCUPANCY:	Vacant/not in use
PRIORITY CATEGORY:	D (C)
OWNER TYPE:	Private
LIST ENTRY NUMBER:	1183809

Country house, 1825, by Thomas Cundy, situated in park, developed from C15 to C17 and landscaped by Lancelot 'Capability' Brown in the 1760s. Previously used as a preparatory school (from the 1950s) now vacant. A planning application was granted early 2018 supporting the return of Tottenham House to a single family dwelling with some additional development and the conversion of the Stable Block for ancillary leisure use. The works will result in the buildings being removed from the Heritage at Risk Register.

Contact: Jacqueline Smith 0117 975 2232



© Historic England

SITE NAME:	<b>Chapel at Knowle House, Little Bedwyn</b>
DESIGNATION:	Scheduled Monument
CONDITION:	Poor
OCCUPANCY:	Unknown
PRIORITY CATEGORY:	C (C)
OWNER TYPE:	Private
LIST ENTRY NUMBER:	1004708

Early C15 former chapel in curtilage of a listed house. In poor condition and needs some work and repair to roof and gable wall.

Contact: John Ette 0117 975 0687

**PRIORITY CATEGORIES**

- A** Immediate risk of further rapid deterioration or loss of fabric; no solution agreed.
- B** Immediate risk of further rapid deterioration or loss of fabric; solution agreed but not yet implemented.
- C** Slow decay; no solution agreed.

- D** Slow decay; solution agreed but not yet implemented.
- E** Under repair or in fair to good repair, but no user identified; or under threat of vacancy with no obvious new user (applicable only to buildings capable of beneficial use).

- F** Repair scheme in progress and (where applicable) end use or user identified; or functionally redundant buildings with new use agreed but not yet implemented.

**NOTE**  
Last year's priority category is shown in brackets (otherwise, New Entry is noted).

**ABBREVIATIONS**

- CA** Conservation Area
- LB** Listed Building
- LPA** Local Planning Authority
- NP** National Park
- RPG** Registered Park and Garden
- SM** Scheduled Monument
- UA** Unitary Authority
- WHS** World Heritage Site



SITE NAME:	<b>The Red House at Eastwell Manor, Eastwell Road, Potterne</b>
DESIGNATION:	Listed Building grade II*
CONDITION:	Poor
OCCUPANCY:	N/A
PRIORITY CATEGORY:	C (C)
OWNER TYPE:	Private
LIST ENTRY NUMBER:	1258775

Red brick garden building. Built c1700. One of several buildings on this site that are presently disused and in a decaying condition. An Enforcement Notice has been served in respect of unauthorised alterations. An appeal was lodged by the owner but was rejected by the planning inspector. Access to the site is currently restricted.

Contact: Jacqueline Smith 0117 975 2232



© Historic England

SITE NAME:	<b>Courtfield House, Polebarn Road, Trowbridge</b>
DESIGNATION:	Listed Building grade II*, CA
CONDITION:	Poor
OCCUPANCY:	Part occupied/part in use
PRIORITY CATEGORY:	A (A)
OWNER TYPE:	Private
LIST ENTRY NUMBER:	1021635

Courtfield House is a clothier's house built in c1754 with an earlier C17 building at the rear. The house was used as a preparatory school which closed in April 2012 and is consequently redundant. Adjoining the house is a relatively unaltered wool store. The roof structure of the house is in poor condition with a collapsing valley gutter. The property is currently vacant and subject to vandalism. Purchased in April 2016 by a developer to convert the main house to residential units with new build residential in the grounds. Applications are expected to be submitted to the authority in 2018.

Contact: Samuel Souter 0117 975 0690



© Salisbury District Council

SITE NAME:	<b>Chapel, immediately north of Pythouse, Pythouse Park, West Tisbury</b>
DESIGNATION:	Listed Building grade II*
CONDITION:	Very bad
OCCUPANCY:	Vacant/not in use
PRIORITY CATEGORY:	A (A)
OWNER TYPE:	Private
LIST ENTRY NUMBER:	1131162

Former private chapel to country house c1827. Built by John Bennett of Pythouse for his wife nee Lucy Lambert of Boyton. The chapel is derelict and overgrown and the stonework has been vandalised. The building is now scaffolded. Some of the vegetation has been removed.

Contact: Sarah Ball 0117 975 0666



© Historic England Archive

SITE NAME:	<b>Phipps Mausoleum, Westbury Cemetery, Bratton Road, Westbury</b>
DESIGNATION:	Listed Building grade II*
CONDITION:	Very bad
OCCUPANCY:	N/A
PRIORITY CATEGORY:	C (C)
OWNER TYPE:	Private
LIST ENTRY NUMBER:	1364424

Late C19 privately owned mausoleum, within a local authority municipal cemetery. The building is currently disused and continues to deteriorate. It is the subject of on-going vandalism but has been secured against break-ins.

Contact: Sarah Ball 0117 975 0666



© Historic England

SITE NAME:	<b>Church of St Peter, Calne Without</b>
DESIGNATION:	Listed Place of Worship grade II*
CONDITION:	Poor
PRIORITY CATEGORY:	B (B)
OWNER TYPE:	Religious organisation
LIST ENTRY NUMBER:	1261936

Parish church, probably C13, altered and extended 1859 and restored 1907 by CE Ponting. Rubble stone with stone slate roofs, coped chancel gable and gabled stone slate hung west bellcote. The church has structural movement and monitoring was carried out for over a year to inform a specification for repair. Advice on repairs was given by Historic England in Spring 2018 following which the congregation are progressing a repair project.

Contact: Sarah Ball 0117 975 0666

#### PRIORITY CATEGORIES

- A** Immediate risk of further rapid deterioration or loss of fabric; no solution agreed.
- B** Immediate risk of further rapid deterioration or loss of fabric; solution agreed but not yet implemented.
- C** Slow decay; no solution agreed.
- D** Slow decay; solution agreed but not yet implemented.
- E** Under repair or in fair to good repair, but no user identified; or under threat of vacancy with no obvious new user (applicable only to buildings capable of beneficial use).
- F** Repair scheme in progress and (where applicable) end use or user identified; or functionally redundant buildings with new use agreed but not yet implemented.

**NOTE**  
Last year's priority category is shown in brackets (otherwise, New Entry is noted).

#### ABBREVIATIONS

CA	Conservation Area
LB	Listed Building
LPA	Local Planning Authority
NP	National Park
RPG	Registered Park and Garden
SM	Scheduled Monument
UA	Unitary Authority
WHS	World Heritage Site



© Historic England

SITE NAME:	<b>Church of St Peter, Charlton</b>
DESIGNATION:	Listed Place of Worship grade II*, CA
CONDITION:	Poor
PRIORITY CATEGORY:	C (C)
OWNER TYPE:	Religious organisation
LIST ENTRY NUMBER:	1365532

Parish church. C16 and 1857-8 by JL Pearson. Medieval work in ashlar limestone. C19 work in flint banded with limestone ashlar and brick. Tiled roof. North porch with tower over and north chapel, all C15-C16. Nave and chancel in one, rebuilding original work. The plain clay tiles to the roof are failing and although regular patching and repair is being undertaken, the roof will need renewing.

Contact: Sarah Ball 01 17 975 0666



© Historic England

SITE NAME:	<b>Church of St Mary, A419, Chilton Foliat</b>
DESIGNATION:	Listed Place of Worship grade II*, CA
CONDITION:	Poor
PRIORITY CATEGORY:	C (C)
OWNER TYPE:	Religious organisation
LIST ENTRY NUMBER:	1034139

Parish church, c1300, early C14 and C19. Flint with Bath stone dressings. North nave wall, tower and chancel rendered. Stone tile roof with slate to nave. Nave, south aisle and porch, chancel, west tower and vestry. Chancel and nave roofs and rainwater goods in poor condition.

Contact: Sarah Ball 01 17 975 0666



© Historic England

SITE NAME:	<b>Church of St Peter and St Paul, High Street, Heytesbury</b>
DESIGNATION:	Listed Place of Worship grade I, CA
CONDITION:	Poor
PRIORITY CATEGORY:	D (D)
OWNER TYPE:	Religious organisation
LIST ENTRY NUMBER:	1036357

Collegiate parish church. Late C12, C13, C14, C15, C16; restored between 1864 and 1867 by W Butterfield. Limestone, rubble stone and ashlar, possibly Delabole slate roofs, ceramic ridge cresting. Plan: cruciform church with aisles to chancel and nave, south porch. Roofs and rainwater goods are in poor condition. Listed Places of Worship Roof Repair Grant awarded in 2017 for repairs of roofs to nave, aisles and south porch.

Contact: Sarah Ball 01 17 975 0666



© Marcus Chantrey, Benjamin Beauchamp Architects

SITE NAME:	<b>Church of St Mary, Church Road, Kilmington</b>
DESIGNATION:	Listed Place of Worship grade II*
CONDITION:	Poor
PRIORITY CATEGORY:	C (C)
OWNER TYPE:	Religious organisation
LIST ENTRY NUMBER:	1318459

Church of England parish church. C15 tower, chancel rebuilt 1864, complete rebuilding 1869, tower restored 1903 by CE Ponting. Dressed limestone, rubblestone, tiled roof with ceramic ridge cresting and coped verges. West tower and entrance, nave and north aisle, south transept, north vestry and chancel. Narrow three-stage tower of Somerset type. Roofs and masonry in poor condition, particularly tower.

Contact: Sarah Ball 01 17 975 0666



© Historic England

SITE NAME:	<b>Church of St Peter, Swindon Road, Langley Burrell Without</b>
DESIGNATION:	Listed Place of Worship grade I
CONDITION:	Poor
PRIORITY CATEGORY:	C (C)
OWNER TYPE:	Religious organisation
LIST ENTRY NUMBER:	1199423

Parish church, c1200, c1300, C14 and C15, carefully restored 1890 (chancel) by CE Ponting and 1898 (nave and north aisle) by H Brakspear. Rubble stone with stone slate roofs and coped gables. Nave, north aisle, transeptal south tower with porch, chancel and south east chapel. Stone tiles to nave roof in poor condition and rainwater goods require overhauling.

Contact: Sarah Ball 01 17 975 0666

**PRIORITY CATEGORIES**

- A** Immediate risk of further rapid deterioration or loss of fabric; no solution agreed.
- B** Immediate risk of further rapid deterioration or loss of fabric; solution agreed but not yet implemented.
- C** Slow decay; no solution agreed.
- D** Slow decay; solution agreed but not yet implemented.
- E** Under repair or in fair to good repair, but no user identified; or under threat of vacancy with no obvious new user (applicable only to buildings capable of beneficial use).
- F** Repair scheme in progress and (where applicable) end use or user identified; or functionally redundant buildings with new use agreed but not yet implemented.

**NOTE**  
Last year's priority category is shown in brackets (otherwise, New Entry is noted).

**ABBREVIATIONS**

- CA** Conservation Area
- LB** Listed Building
- LPA** Local Planning Authority
- NP** National Park
- RPG** Registered Park and Garden
- SM** Scheduled Monument
- UA** Unitary Authority
- WHS** World Heritage Site



© Historic England

SITE NAME:	<b>All Saints Chapel, Swan Lane, Leigh</b>
DESIGNATION:	Listed Place of Worship grade II*
CONDITION:	Poor
PRIORITY CATEGORY:	C (C)
OWNER TYPE:	Religious organisation
LIST ENTRY NUMBER:	1356042

Parish church. C14 and 1896 by CE Ponting. Squared limestone rubble, stone slate roof. Nave rebuilt from old church and new chancel added. C14 porch entrance with wave moulding and hood. Sundial above. Stone slate roof and rainwater goods are in poor condition. Render to bell turret is failing.

Contact: Sarah Ball 01 17 975 0666



© Historic England

SITE NAME:	<b>Church of St Andrew, Church Lane, Melksham</b>
DESIGNATION:	Listed Place of Worship grade II
CONDITION:	Poor
PRIORITY CATEGORY:	C (C)
OWNER TYPE:	Religious organisation
LIST ENTRY NUMBER:	1286098

Parish Church 1876 by Charles Adye. Ashlar, decorative tiled roof with coped verges, cross finials and cresting. Nave and chancel with south door and north vestry. Early English style. The clay tiled roofs and rainwater goods to the nave and chancel are in poor condition. In 2017, a scheme was drawn up to redevelop the modern extension to provide community use as part of the church. Funding sources for this will be explored.

Contact: Sarah Ball 01 17 975 0666



© Historic England

SITE NAME:	<b>Church of St Peter, High Street, Stourton with Gasper</b>
DESIGNATION:	Listed Place of Worship grade I, RPG grade I, CA
CONDITION:	Poor
PRIORITY CATEGORY:	D (D)
OWNER TYPE:	Religious organisation
LIST ENTRY NUMBER:	1318468

Parish church. Early C14, C15, 1720s, early C19 and 1877 restoration, 1848 south aisle. Dressed limestone, roof of mixed materials. West tower, nave with aisles, chancel with south organ chamber, north chapel and porch. Nave and aisle roofs have temporary felt roofing. Plain clay tiles to chancel in poor condition and there are blocked rainwater downpipes causing damage to walls. The building has been subject to heritage crime. Listed Places of Worship Roof Repair Grant awarded in 2017.

Contact: Sarah Ball 01 17 975 0666

SITE NAME:	<b>Wermere pond, Alvediston</b>	LIST ENTRY NUMBER:	1004774
DESIGNATION:	Scheduled Monument	TREND:	Declining
CONDITION:	Generally unsatisfactory with major localised problems	NEW ENTRY?:	No
PRINCIPAL VULNERABILITY:	Arable clipping	CONTACT:	Nick Croxson 07795 665645
OWNER TYPE:	Private		

SITE NAME:	<b>A bell barrow and two bowl barrows east of The Avenue on Countess Farm: part of a linear round barrow cemetery, Amesbury</b>	LIST ENTRY NUMBER:	1010331
DESIGNATION:	Scheduled Monument, WHS	TREND:	Stable
CONDITION:	Generally satisfactory but with significant localised problems	NEW ENTRY?:	No
PRINCIPAL VULNERABILITY:	Scrub/tree growth	CONTACT:	Nick Croxson 07795 665645
OWNER TYPE:	Private		

SITE NAME:	<b>Bell barrow 550 metres east of New Barn, Earl's Farm Down, Amesbury</b>	LIST ENTRY NUMBER:	1009872
DESIGNATION:	Scheduled Monument	TREND:	Declining
CONDITION:	Generally unsatisfactory with major localised problems	NEW ENTRY?:	No
PRINCIPAL VULNERABILITY:	Arable ploughing	CONTACT:	Nick Croxson 07795 665645
OWNER TYPE:	Private		

## PRIORITY CATEGORIES

- A** Immediate risk of further rapid deterioration or loss of fabric; no solution agreed.  
**B** Immediate risk of further rapid deterioration or loss of fabric; solution agreed but not yet implemented.  
**C** Slow decay; no solution agreed.

- D** Slow decay; solution agreed but not yet implemented.  
**E** Under repair or in fair to good repair, but no user identified; or under threat of vacancy with no obvious new user (applicable only to buildings capable of beneficial use).

- F** Repair scheme in progress and (where applicable) end use or user identified; or functionally redundant buildings with new use agreed but not yet implemented.

**NOTE**  
 Last year's priority category is shown in brackets (otherwise, New Entry is noted).

## ABBREVIATIONS

CA	Conservation Area
LB	Listed Building
LPA	Local Planning Authority
NP	National Park
RPG	Registered Park and Garden
SM	Scheduled Monument
UA	Unitary Authority
WHS	World Heritage Site

SITE NAME:	Linear boundary earthwork on Amesbury Down west of Stock Bottom, Amesbury		
DESIGNATION:	Scheduled Monument	LIST ENTRY NUMBER:	1015218
CONDITION:	Generally unsatisfactory with major localised problems	TREND:	Unknown
PRINCIPAL VULNERABILITY:	Arable ploughing	NEW ENTRY?:	No
OWNER TYPE:	Private	CONTACT:	Nick Croxson 07795 665645
SITE NAME:	Three bell barrows 300 metres north east of New Barn, Earl's Farm Down, Amesbury		
DESIGNATION:	Scheduled Monument	LIST ENTRY NUMBER:	1009572
CONDITION:	Generally unsatisfactory with major localised problems	TREND:	Declining
PRINCIPAL VULNERABILITY:	Arable clipping	NEW ENTRY?:	No
OWNER TYPE:	Educational (state sector)	CONTACT:	Nick Croxson 07795 665645
SITE NAME:	Linear boundary earthwork 250 metres west of Stockport, Amesbury / Idmiston		
DESIGNATION:	Scheduled Monument	LIST ENTRY NUMBER:	1015689
CONDITION:	Extensive significant problems	TREND:	Unknown
PRINCIPAL VULNERABILITY:	Arable ploughing	NEW ENTRY?:	No
OWNER TYPE:	Private	CONTACT:	Nick Croxson 07795 665645
SITE NAME:	Beckhampton round barrow cemetery 150 metres north east of the 'Waggon and Horses', Avebury		
DESIGNATION:	Scheduled Monument, WHS	LIST ENTRY NUMBER:	1008221
CONDITION:	Generally satisfactory but with significant localised problems	TREND:	Declining
PRINCIPAL VULNERABILITY:	Animal burrowing - extensive	NEW ENTRY?:	No
OWNER TYPE:	Mixed, multiple owners	CONTACT:	Nick Croxson 07795 665645
SITE NAME:	Bowl barrow 770 metres south west of the junction of the Ridgeway and Green Street, forming part of a round barrow cemetery on Avebury Down, Avebury		
DESIGNATION:	Scheduled Monument, WHS	LIST ENTRY NUMBER:	1008107
CONDITION:	Extensive significant problems	TREND:	Unknown
PRINCIPAL VULNERABILITY:	Arable ploughing	NEW ENTRY?:	No
OWNER TYPE:	Charity (heritage)	CONTACT:	Nick Croxson 07795 665645
SITE NAME:	Earthwork enclosure 950 metres SSE of Manor Farm, Avebury		
DESIGNATION:	Scheduled Monument, WHS	LIST ENTRY NUMBER:	1014031
CONDITION:	Extensive significant problems	TREND:	Declining
PRINCIPAL VULNERABILITY:	Arable ploughing	NEW ENTRY?:	No
OWNER TYPE:	Charity (heritage)	CONTACT:	Nick Croxson 07795 665645
SITE NAME:	Pair of round barrows 400 metres west of the Ridgeway, forming part of a round barrow cemetery situated on Avebury Down, Avebury		
DESIGNATION:	Scheduled Monument, WHS	LIST ENTRY NUMBER:	1008075
CONDITION:	Extensive significant problems	TREND:	Declining
PRINCIPAL VULNERABILITY:	Animal burrowing - extensive	NEW ENTRY?:	No
OWNER TYPE:	Charity (heritage)	CONTACT:	Nick Croxson 07795 665645

## PRIORITY CATEGORIES

- A** Immediate risk of further rapid deterioration or loss of fabric; no solution agreed.  
**B** Immediate risk of further rapid deterioration or loss of fabric; solution agreed but not yet implemented.  
**C** Slow decay; no solution agreed.

- D** Slow decay; solution agreed but not yet implemented.  
**E** Under repair or in fair to good repair, but no user identified; or under threat of vacancy with no obvious new user (applicable only to buildings capable of beneficial use).

- F** Repair scheme in progress and (where applicable) end use or user identified; or functionally redundant buildings with new use agreed but not yet implemented.

**NOTE**  
 Last year's priority category is shown in brackets (otherwise, New Entry is noted).

## ABBREVIATIONS

CA	Conservation Area
LB	Listed Building
LPA	Local Planning Authority
NP	National Park
RPG	Registered Park and Garden
SM	Scheduled Monument
UA	Unitary Authority
WHS	World Heritage Site

SITE NAME:	Pair of round barrows forming part of the Bronze Age round barrow cemetery 400 metres north east of West Kennett Farm, Avebury		
DESIGNATION:	Scheduled Monument, WHS	LIST ENTRY NUMBER:	1008101
CONDITION:	Extensive significant problems	TREND:	Declining
PRINCIPAL VULNERABILITY:	Arable ploughing	NEW ENTRY?:	No
OWNER TYPE:	Charity (heritage)	CONTACT:	Nick Croxson 07795 665645
SITE NAME:	Remains of 'Falkner's Circle', a Neolithic stone circle 180 metres east of the West Kennet Avenue, Avebury		
DESIGNATION:	Scheduled Monument, WHS	LIST ENTRY NUMBER:	1008109
CONDITION:	Extensive significant problems	TREND:	Declining
PRINCIPAL VULNERABILITY:	Arable ploughing	NEW ENTRY?:	No
OWNER TYPE:	Charity (heritage)	CONTACT:	Nick Croxson 07795 665645
SITE NAME:	Round barrow cemetery 400 metres south of Avebury henge monument on Waden Hill, Avebury		
DESIGNATION:	Scheduled Monument, WHS	LIST ENTRY NUMBER:	1008216
CONDITION:	Generally unsatisfactory with major localised problems	TREND:	Declining
PRINCIPAL VULNERABILITY:	Arable ploughing	NEW ENTRY?:	No
OWNER TYPE:	Charity (heritage)	CONTACT:	Nick Croxson 07795 665645
SITE NAME:	Ten barrows forming part of Fox Covert round barrow cemetery, West Down, Avebury		
DESIGNATION:	Scheduled Monument, WHS	LIST ENTRY NUMBER:	1008293
CONDITION:	Generally unsatisfactory with major localised problems	TREND:	Declining
PRINCIPAL VULNERABILITY:	Animal burrowing - extensive	NEW ENTRY?:	No
OWNER TYPE:	Local authority	CONTACT:	Nick Croxson 07795 665645
SITE NAME:	West Kennet Avenue and an earthwork bank east of West Kennett Farm, Avebury		
DESIGNATION:	Scheduled Monument, LB grade II, 2 CAs, WHS	LIST ENTRY NUMBER:	1015547
CONDITION:	Generally satisfactory but with significant localised problems	TREND:	Declining
PRINCIPAL VULNERABILITY:	Vehicle damage/erosion - extensive	NEW ENTRY?:	No
OWNER TYPE:	Mixed, multiple owners	CONTACT:	Nick Croxson 07795 665645
SITE NAME:	A henge, four Bronze Age barrows and part of a Roman road 500 metres south west of Fox Covert, Avebury / Bishops Cannings		
DESIGNATION:	Scheduled Monument	LIST ENTRY NUMBER:	1007491
CONDITION:	Extensive significant problems	TREND:	Unknown
PRINCIPAL VULNERABILITY:	Arable ploughing	NEW ENTRY?:	No
OWNER TYPE:	Mixed, multiple owners	CONTACT:	Nick Croxson 07795 665645
SITE NAME:	West Kennett Farm palisaded enclosures, Avebury / East Kennett		
DESIGNATION:	Scheduled Monument, 2 LBs, part in CA, WHS	LIST ENTRY NUMBER:	1015157
CONDITION:	Extensive significant problems	TREND:	Declining
PRINCIPAL VULNERABILITY:	Arable ploughing	NEW ENTRY?:	No
OWNER TYPE:	Mixed, multiple owners	CONTACT:	Nick Croxson 07795 665645

## PRIORITY CATEGORIES

- A** Immediate risk of further rapid deterioration or loss of fabric; no solution agreed.
- B** Immediate risk of further rapid deterioration or loss of fabric; solution agreed but not yet implemented.
- C** Slow decay; no solution agreed.
- D** Slow decay; solution agreed but not yet implemented.
- E** Under repair or in fair to good repair, but no user identified; or under threat of vacancy with no obvious new user (applicable only to buildings capable of beneficial use).
- F** Repair scheme in progress and (where applicable) end use or user identified; or functionally redundant buildings with new use agreed but not yet implemented.

**NOTE**  
Last year's priority category is shown in brackets (otherwise, New Entry is noted).

## ABBREVIATIONS

CA	Conservation Area
LB	Listed Building
LPA	Local Planning Authority
NP	National Park
RPG	Registered Park and Garden
SM	Scheduled Monument
UA	Unitary Authority
WHS	World Heritage Site

SITE NAME:	<b>Grovely Ditch, Barford St. Martin / Burcombe Without / Great Wishford / Wilton</b>		
DESIGNATION:	Scheduled Monument	LIST ENTRY NUMBER:	1005584
CONDITION:	Generally unsatisfactory with major localised problems	TREND:	Unknown
PRINCIPAL VULNERABILITY:	Arable ploughing	NEW ENTRY?:	No
OWNER TYPE:	Charity (heritage)	CONTACT:	Nick Croxson 07795 665645
SITE NAME:	<b>Bowl barrow west of Rotherley Wood, 750 metres WNW of Park Cottage, Berwick St. John</b>		
DESIGNATION:	Scheduled Monument	LIST ENTRY NUMBER:	1020464
CONDITION:	Extensive significant problems	TREND:	Unknown
PRINCIPAL VULNERABILITY:	Arable ploughing	NEW ENTRY?:	No
OWNER TYPE:	Private	CONTACT:	Nick Croxson 07795 665645
SITE NAME:	<b>South Lodge camp Bronze Age enclosure with associated field system and round barrow cemetery, 350 metres east of Rushmore Farm, Berwick St. John</b>		
DESIGNATION:	Scheduled Monument, RPG grade II	LIST ENTRY NUMBER:	1020962
CONDITION:	Generally unsatisfactory with major localised problems	TREND:	Declining
PRINCIPAL VULNERABILITY:	Scrub/tree growth	NEW ENTRY?:	Yes
OWNER TYPE:	Private	CONTACT:	Nick Croxson 07795 665645
SITE NAME:	<b>Bowl barrow 300 metres east of Furze Knoll, Bishops Cannings</b>		
DESIGNATION:	Scheduled Monument	LIST ENTRY NUMBER:	1013068
CONDITION:	Extensive significant problems	TREND:	Unknown
PRINCIPAL VULNERABILITY:	Arable ploughing	NEW ENTRY?:	No
OWNER TYPE:	Crown	CONTACT:	Nick Croxson 07795 665645
SITE NAME:	<b>Bowl barrow 550 metres north east of Baltic Farm, Bishops Cannings</b>		
DESIGNATION:	Scheduled Monument	LIST ENTRY NUMBER:	1012629
CONDITION:	Extensive significant problems	TREND:	Unknown
PRINCIPAL VULNERABILITY:	Arable ploughing	NEW ENTRY?:	No
OWNER TYPE:	Crown	CONTACT:	Nick Croxson 07795 665645
SITE NAME:	<b>Bowl barrow 950 metres SSW of Beckhampton Plantation, forming part of a round barrow cemetery on Horton Down, Bishops Cannings</b>		
DESIGNATION:	Scheduled Monument	LIST ENTRY NUMBER:	1012983
CONDITION:	Extensive significant problems	TREND:	Unknown
PRINCIPAL VULNERABILITY:	Arable ploughing	NEW ENTRY?:	No
OWNER TYPE:	Crown	CONTACT:	Nick Croxson 07795 665645
SITE NAME:	<b>Bowl barrow situated 500 metres SSW of Shepherds' Shore, Bishops Cannings</b>		
DESIGNATION:	Scheduled Monument, RB	LIST ENTRY NUMBER:	1013756
CONDITION:	Extensive significant problems	TREND:	Unknown
PRINCIPAL VULNERABILITY:	Arable ploughing	NEW ENTRY?:	No
OWNER TYPE:	Crown	CONTACT:	Nick Croxson 07795 665645

## PRIORITY CATEGORIES

- A** Immediate risk of further rapid deterioration or loss of fabric; no solution agreed.
- B** Immediate risk of further rapid deterioration or loss of fabric; solution agreed but not yet implemented.
- C** Slow decay; no solution agreed.
- D** Slow decay; solution agreed but not yet implemented.
- E** Under repair or in fair to good repair, but no user identified; or under threat of vacancy with no obvious new user (applicable only to buildings capable of beneficial use).
- F** Repair scheme in progress and (where applicable) end use or user identified; or functionally redundant buildings with new use agreed but not yet implemented.

**NOTE**  
Last year's priority category is shown in brackets (otherwise, New Entry is noted).

## ABBREVIATIONS

CA	Conservation Area
LB	Listed Building
LPA	Local Planning Authority
NP	National Park
RPG	Registered Park and Garden
SM	Scheduled Monument
UA	Unitary Authority
WHS	World Heritage Site



SITE NAME:	Eleven round barrows 1000 metres north of Baltic Farm forming part of a barrow cemetery, and a probable enclosed Iron Age farmstead on North Down, Bishops Cannings		
DESIGNATION:	Scheduled Monument	LIST ENTRY NUMBER:	1013773
CONDITION:	Generally satisfactory but with significant localised problems	TREND:	Declining
PRINCIPAL VULNERABILITY:	Animal burrowing - extensive	NEW ENTRY?:	No
OWNER TYPE:	Crown	CONTACT:	Nick Croxson 07795 665645
SITE NAME:	Enclosed Iron Age farmstead 450 metres south of Down Barn on Bishop's Cannings Down, Bishops Cannings		
DESIGNATION:	Scheduled Monument	LIST ENTRY NUMBER:	1013230
CONDITION:	Extensive significant problems	TREND:	Unknown
PRINCIPAL VULNERABILITY:	Arable ploughing	NEW ENTRY?:	No
OWNER TYPE:	Crown	CONTACT:	Nick Croxson 07795 665645
SITE NAME:	Five round barrows 1040 metres NNE of Baltic Farm forming part of a barrow cemetery on North Down, Bishops Cannings		
DESIGNATION:	Scheduled Monument	LIST ENTRY NUMBER:	1014737
CONDITION:	Generally satisfactory but with significant localised problems	TREND:	Declining
PRINCIPAL VULNERABILITY:	Animal burrowing - extensive	NEW ENTRY?:	No
OWNER TYPE:	Crown	CONTACT:	Nick Croxson 07795 665645
SITE NAME:	Four bowl barrows forming part of a cemetery 270 metres east of long barrow on Roughridge Hill, Bishops Cannings		
DESIGNATION:	Scheduled Monument	LIST ENTRY NUMBER:	1014027
CONDITION:	Extensive significant problems	TREND:	Unknown
PRINCIPAL VULNERABILITY:	Arable ploughing	NEW ENTRY?:	No
OWNER TYPE:	Crown	CONTACT:	Nick Croxson 07795 665645
SITE NAME:	Group of three bowl barrows 250 metres north east of Shepherds' Shore, Bishops Cannings		
DESIGNATION:	Scheduled Monument	LIST ENTRY NUMBER:	1013232
CONDITION:	Extensive significant problems	TREND:	Unknown
PRINCIPAL VULNERABILITY:	Arable ploughing	NEW ENTRY?:	No
OWNER TYPE:	Crown	CONTACT:	Nick Croxson 07795 665645
SITE NAME:	Kitchen Barrow: a long barrow on Kitchen Barrow Hill, Bishops Cannings		
DESIGNATION:	Scheduled Monument	LIST ENTRY NUMBER:	1012519
CONDITION:	Generally unsatisfactory with major localised problems	TREND:	Declining
PRINCIPAL VULNERABILITY:	Animal burrowing - extensive	NEW ENTRY?:	No
OWNER TYPE:	Crown	CONTACT:	Nick Croxson 07795 665645
SITE NAME:	Long barrow 650 metres WSW of Shepherds' Shore, Bishops Cannings		
DESIGNATION:	Scheduled Monument, RB	LIST ENTRY NUMBER:	1014030
CONDITION:	Extensive significant problems	TREND:	Unknown
PRINCIPAL VULNERABILITY:	Arable ploughing	NEW ENTRY?:	No
OWNER TYPE:	Crown	CONTACT:	Nick Croxson 07795 665645

## PRIORITY CATEGORIES

- A** Immediate risk of further rapid deterioration or loss of fabric; no solution agreed.  
**B** Immediate risk of further rapid deterioration or loss of fabric; solution agreed but not yet implemented.  
**C** Slow decay; no solution agreed.

- D** Slow decay; solution agreed but not yet implemented.  
**E** Under repair or in fair to good repair, but no user identified; or under threat of vacancy with no obvious new user (applicable only to buildings capable of beneficial use).

- F** Repair scheme in progress and (where applicable) end use or user identified; or functionally redundant buildings with new use agreed but not yet implemented.

**NOTE**  
 Last year's priority category is shown in brackets (otherwise, New Entry is noted).

## ABBREVIATIONS

CA	Conservation Area
LB	Listed Building
LPA	Local Planning Authority
NP	National Park
RPG	Registered Park and Garden
SM	Scheduled Monument
UA	Unitary Authority
WHS	World Heritage Site

SITE NAME:	<b>Long barrow on Easton Down, Bishops Cannings</b>		
DESIGNATION:	Scheduled Monument	LIST ENTRY NUMBER:	1013366
CONDITION:	Generally satisfactory but with significant localised problems	TREND:	Declining
PRINCIPAL VULNERABILITY:	Animal burrowing - extensive	NEW ENTRY?:	No
OWNER TYPE:	Crown	CONTACT:	Nick Croxson 07795 665645
SITE NAME:	<b>Saucer barrow 600 metres west of Beckhampton Buildings, Bishops Cannings</b>		
DESIGNATION:	Scheduled Monument	LIST ENTRY NUMBER:	1012193
CONDITION:	Extensive significant problems	TREND:	Unknown
PRINCIPAL VULNERABILITY:	Arable ploughing	NEW ENTRY?:	No
OWNER TYPE:	Crown	CONTACT:	Nick Croxson 07795 665645
SITE NAME:	<b>Two saucer barrows and a pair of bowl barrows 750 metres SSW of Beckhampton Plantation, forming part of a round barrow cemetery on Horton Down, Bishops Cannings</b>		
DESIGNATION:	Scheduled Monument	LIST ENTRY NUMBER:	1012982
CONDITION:	Extensive significant problems	TREND:	Unknown
PRINCIPAL VULNERABILITY:	Arable clipping	NEW ENTRY?:	No
OWNER TYPE:	Crown	CONTACT:	Nick Croxson 07795 665645
SITE NAME:	<b>Bowl barrow 85 metres north of Bishopstrow House, Bishopstrow</b>		
DESIGNATION:	Scheduled Monument, CA	LIST ENTRY NUMBER:	1019507
CONDITION:	Generally unsatisfactory with major localised problems	TREND:	Declining
PRINCIPAL VULNERABILITY:	Animal burrowing - extensive	NEW ENTRY?:	No
OWNER TYPE:	Mixed, multiple owners	CONTACT:	Nick Croxson 07795 665645
SITE NAME:	<b>Woodminton Down round barrow, Bower Chalke</b>		
DESIGNATION:	Scheduled Monument	LIST ENTRY NUMBER:	1003729
CONDITION:	Extensive significant problems	TREND:	Unknown
PRINCIPAL VULNERABILITY:	Arable ploughing	NEW ENTRY?:	No
OWNER TYPE:	Private	CONTACT:	Nick Croxson 07795 665645
SITE NAME:	<b>Corton long barrow, Boyton</b>		
DESIGNATION:	Scheduled Monument	LIST ENTRY NUMBER:	1010518
CONDITION:	Generally unsatisfactory with major localised problems	TREND:	Declining
PRINCIPAL VULNERABILITY:	Scrub/tree growth	NEW ENTRY?:	No
OWNER TYPE:	Commercial company	CONTACT:	Nick Croxson 07795 665645
SITE NAME:	<b>Scrubbed Oak enclosure and linear boundary earthwork, Boyton</b>		
DESIGNATION:	Scheduled Monument	LIST ENTRY NUMBER:	1017713
CONDITION:	Generally unsatisfactory with major localised problems	TREND:	Declining
PRINCIPAL VULNERABILITY:	Plant growth	NEW ENTRY?:	No
OWNER TYPE:	Private, multiple owners	CONTACT:	Nick Croxson 07795 665645

**PRIORITY CATEGORIES**

- A** Immediate risk of further rapid deterioration or loss of fabric; no solution agreed.  
**B** Immediate risk of further rapid deterioration or loss of fabric; solution agreed but not yet implemented.  
**C** Slow decay; no solution agreed.

- D** Slow decay; solution agreed but not yet implemented.  
**E** Under repair or in fair to good repair, but no user identified; or under threat of vacancy with no obvious new user (applicable only to buildings capable of beneficial use).

- F** Repair scheme in progress and (where applicable) end use or user identified; or functionally redundant buildings with new use agreed but not yet implemented.

**NOTE**  
 Last year's priority category is shown in brackets (otherwise, New Entry is noted).

**ABBREVIATIONS**

CA	Conservation Area
LB	Listed Building
LPA	Local Planning Authority
NP	National Park
RPG	Registered Park and Garden
SM	Scheduled Monument
UA	Unitary Authority
WHS	World Heritage Site

SITE NAME:	<b>Long barrow on Cold Kitchen Hill, Brixton Deverill</b>		
DESIGNATION:	Scheduled Monument	LIST ENTRY NUMBER:	1010416
CONDITION:	Generally satisfactory but with significant localised problems	TREND:	Declining
PRINCIPAL VULNERABILITY:	Animal burrowing - moderate	NEW ENTRY?:	No
OWNER TYPE:	Private	CONTACT:	Nick Croxson 07795 665645
SITE NAME:	<b>Long barrow on Pertwood Down, 1400 metres north west of Lower Pertwood, Brixton Deverill</b>		
DESIGNATION:	Scheduled Monument	LIST ENTRY NUMBER:	1010463
CONDITION:	Generally satisfactory but with significant localised problems	TREND:	Declining
PRINCIPAL VULNERABILITY:	Animal burrowing - extensive	NEW ENTRY?:	No
OWNER TYPE:	Private	CONTACT:	Nick Croxson 07795 665645
SITE NAME:	<b>Knowle Hill round barrow, Broad Chalke</b>		
DESIGNATION:	Scheduled Monument	LIST ENTRY NUMBER:	1003033
CONDITION:	Extensive significant problems	TREND:	Declining
PRINCIPAL VULNERABILITY:	Arable ploughing	NEW ENTRY?:	No
OWNER TYPE:	Private	CONTACT:	Nick Croxson 07795 665645
SITE NAME:	<b>Round barrow 860 yards (786 metres) south east of Knighton Hill Buildings, Broad Chalke</b>		
DESIGNATION:	Scheduled Monument	LIST ENTRY NUMBER:	1004771
CONDITION:	Generally unsatisfactory with major localised problems	TREND:	Declining
PRINCIPAL VULNERABILITY:	Arable clipping	NEW ENTRY?:	No
OWNER TYPE:	Private	CONTACT:	Nick Croxson 07795 665645
SITE NAME:	<b>Knighton Roman road (stretching from Reddish Gore to reservoir), Broad Chalke / Bishopstone</b>		
DESIGNATION:	Scheduled Monument	LIST ENTRY NUMBER:	1003728
CONDITION:	Generally unsatisfactory with major localised problems	TREND:	Declining
PRINCIPAL VULNERABILITY:	Arable ploughing	NEW ENTRY?:	No
OWNER TYPE:	Private, multiple owners	CONTACT:	Nick Croxson 07795 665645
SITE NAME:	<b>Roman road in Spye Park, Bromham</b>		
DESIGNATION:	Scheduled Monument, part in RPG grade II	LIST ENTRY NUMBER:	1003010
CONDITION:	Generally unsatisfactory with major localised problems	TREND:	Unknown
PRINCIPAL VULNERABILITY:	Arable clipping	NEW ENTRY?:	No
OWNER TYPE:	Mixed, multiple owners	CONTACT:	Nick Croxson 07795 665645
SITE NAME:	<b>Bowl barrow: one of a group of round barrows south of Bulford, Bulford</b>		
DESIGNATION:	Scheduled Monument	LIST ENTRY NUMBER:	1009545
CONDITION:	Extensive significant problems	TREND:	Declining
PRINCIPAL VULNERABILITY:	Arable ploughing	NEW ENTRY?:	No
OWNER TYPE:	Government or agency	CONTACT:	Nick Croxson 07795 665645

**PRIORITY CATEGORIES**

- A** Immediate risk of further rapid deterioration or loss of fabric; no solution agreed.  
**B** Immediate risk of further rapid deterioration or loss of fabric; solution agreed but not yet implemented.  
**C** Slow decay; no solution agreed.

- D** Slow decay; solution agreed but not yet implemented.  
**E** Under repair or in fair to good repair, but no user identified; or under threat of vacancy with no obvious new user (applicable only to buildings capable of beneficial use).

- F** Repair scheme in progress and (where applicable) end use or user identified; or functionally redundant buildings with new use agreed but not yet implemented.

**NOTE**  
 Last year's priority category is shown in brackets (otherwise, New Entry is noted).

**ABBREVIATIONS**

CA	Conservation Area
LB	Listed Building
LPA	Local Planning Authority
NP	National Park
RPG	Registered Park and Garden
SM	Scheduled Monument
UA	Unitary Authority
WHS	World Heritage Site

SITE NAME:	<b>Bowl barrow: one of a group of round barrows south of Bulford, Bulford</b>		
DESIGNATION:	Scheduled Monument	LIST ENTRY NUMBER:	1009564
CONDITION:	Generally unsatisfactory with major localised problems	TREND:	Declining
PRINCIPAL VULNERABILITY:	Arable ploughing	NEW ENTRY?:	No
OWNER TYPE:	Government or agency	CONTACT:	Nick Croxson 07795 665645

SITE NAME:	<b>Bowl barrow: one of a group of round barrows south of Bulford, Bulford</b>		
DESIGNATION:	Scheduled Monument	LIST ENTRY NUMBER:	1009602
CONDITION:	Extensive significant problems	TREND:	Declining
PRINCIPAL VULNERABILITY:	Arable ploughing	NEW ENTRY?:	No
OWNER TYPE:	Government or agency	CONTACT:	Nick Croxson 07795 665645

SITE NAME:	<b>Bowl barrow: one of a group of round barrows south of Bulford, Bulford</b>		
DESIGNATION:	Scheduled Monument	LIST ENTRY NUMBER:	1009604
CONDITION:	Extensive significant problems	TREND:	Declining
PRINCIPAL VULNERABILITY:	Arable ploughing	NEW ENTRY?:	No
OWNER TYPE:	Government or agency	CONTACT:	Nick Croxson 07795 665645

SITE NAME:	<b>Bowl barrow: one of a group of round barrows south of Bulford, Bulford</b>		
DESIGNATION:	Scheduled Monument	LIST ENTRY NUMBER:	1009605
CONDITION:	Generally unsatisfactory with major localised problems	TREND:	Declining
PRINCIPAL VULNERABILITY:	Arable ploughing	NEW ENTRY?:	No
OWNER TYPE:	Government or agency	CONTACT:	Nick Croxson 07795 665645

SITE NAME:	<b>Multiple trackway south of Bulford Camp, Bulford / Cholderton / Amesbury</b>		
DESIGNATION:	Scheduled Monument	LIST ENTRY NUMBER:	1009613
CONDITION:	Generally unsatisfactory with major localised problems	TREND:	Declining
PRINCIPAL VULNERABILITY:	Scrub/tree growth	NEW ENTRY?:	Yes
OWNER TYPE:	Government or agency	CONTACT:	Nick Croxson 07795 665645

SITE NAME:	<b>Long barrow 240 metres south west of Green Barrow Farm, Castle Combe</b>		
DESIGNATION:	Scheduled Monument	LIST ENTRY NUMBER:	1018419
CONDITION:	Extensive significant problems	TREND:	Declining
PRINCIPAL VULNERABILITY:	Arable ploughing	NEW ENTRY?:	No
OWNER TYPE:	Private	CONTACT:	Nick Croxson 07795 665645

SITE NAME:	<b>Bowl barrow 350 metres north east of White Horse Plantation, Cherhill</b>		
DESIGNATION:	Scheduled Monument	LIST ENTRY NUMBER:	1010134
CONDITION:	Generally unsatisfactory with major localised problems	TREND:	Declining
PRINCIPAL VULNERABILITY:	Arable clipping	NEW ENTRY?:	No
OWNER TYPE:	Private	CONTACT:	Nick Croxson 07795 665645

## PRIORITY CATEGORIES

- A** Immediate risk of further rapid deterioration or loss of fabric; no solution agreed.  
**B** Immediate risk of further rapid deterioration or loss of fabric; solution agreed but not yet implemented.  
**C** Slow decay; no solution agreed.

- D** Slow decay; solution agreed but not yet implemented.  
**E** Under repair or in fair to good repair, but no user identified; or under threat of vacancy with no obvious new user (applicable only to buildings capable of beneficial use).

- F** Repair scheme in progress and (where applicable) end use or user identified; or functionally redundant buildings with new use agreed but not yet implemented.

**NOTE**  
 Last year's priority category is shown in brackets (otherwise, New Entry is noted).

## ABBREVIATIONS

CA	Conservation Area
LB	Listed Building
LPA	Local Planning Authority
NP	National Park
RPG	Registered Park and Garden
SM	Scheduled Monument
UA	Unitary Authority
WHS	World Heritage Site

SITE NAME:	<b>Bowl barrow 700 metres south east of Field Barn, Chicklade</b>		
DESIGNATION:	Scheduled Monument	LIST ENTRY NUMBER:	1015937
CONDITION:	Extensive significant problems	TREND:	Declining
PRINCIPAL VULNERABILITY:	Arable ploughing	NEW ENTRY?:	No
OWNER TYPE:	Commercial company	CONTACT:	Nick Croxson 07795 665645
SITE NAME:	<b>Bowl barrow, part of the round barrow cemetery south of Codford Down, Codford</b>		
DESIGNATION:	Scheduled Monument	LIST ENTRY NUMBER:	1016557
CONDITION:	Extensive significant problems	TREND:	Unknown
PRINCIPAL VULNERABILITY:	Arable ploughing	NEW ENTRY?:	No
OWNER TYPE:	Private, multiple owners	CONTACT:	Nick Croxson 07795 665645
SITE NAME:	<b>Three bowl barrows in Colerne Park, 450 metres north of Keeper's Cottage, Colerne</b>		
DESIGNATION:	Scheduled Monument	LIST ENTRY NUMBER:	1010758
CONDITION:	Generally unsatisfactory with major localised problems	TREND:	Unknown
PRINCIPAL VULNERABILITY:	Arable clipping	NEW ENTRY?:	No
OWNER TYPE:	Private	CONTACT:	Nick Croxson 07795 665645
SITE NAME:	<b>Bowl barrow on Wick Down, Collingbourne Ducis</b>		
DESIGNATION:	Scheduled Monument	LIST ENTRY NUMBER:	1012510
CONDITION:	Generally unsatisfactory with major localised problems	TREND:	Unknown
PRINCIPAL VULNERABILITY:	Arable clipping	NEW ENTRY?:	No
OWNER TYPE:	Private, multiple owners	CONTACT:	Nick Croxson 07795 665645
SITE NAME:	<b>Bowl barrow 650 metres east of Summer Down Farm, Collingbourne Kingston</b>		
DESIGNATION:	Scheduled Monument	LIST ENTRY NUMBER:	1012544
CONDITION:	Generally unsatisfactory with major localised problems	TREND:	Unknown
PRINCIPAL VULNERABILITY:	Arable clipping	NEW ENTRY?:	No
OWNER TYPE:	Private	CONTACT:	Nick Croxson 07795 665645
SITE NAME:	<b>Two bowl barrows 400 metres south of Summer Down Farm, Collingbourne Kingston</b>		
DESIGNATION:	Scheduled Monument	LIST ENTRY NUMBER:	1012518
CONDITION:	Generally satisfactory but with significant localised problems	TREND:	Unknown
PRINCIPAL VULNERABILITY:	Arable clipping	NEW ENTRY?:	No
OWNER TYPE:	Commercial company	CONTACT:	Nick Croxson 07795 665645
SITE NAME:	<b>Crowdown Clump earthwork (Godsbury), Collingbourne Kingston / Burbage</b>		
DESIGNATION:	Scheduled Monument	LIST ENTRY NUMBER:	1004759
CONDITION:	Generally unsatisfactory with major localised problems	TREND:	Declining
PRINCIPAL VULNERABILITY:	Arable clipping	NEW ENTRY?:	No
OWNER TYPE:	Private	CONTACT:	Nick Croxson 07795 665645

## PRIORITY CATEGORIES

- A** Immediate risk of further rapid deterioration or loss of fabric; no solution agreed.
- B** Immediate risk of further rapid deterioration or loss of fabric; solution agreed but not yet implemented.
- C** Slow decay; no solution agreed.
- D** Slow decay; solution agreed but not yet implemented.
- E** Under repair or in fair to good repair, but no user identified; or under threat of vacancy with no obvious new user (applicable only to buildings capable of beneficial use).
- F** Repair scheme in progress and (where applicable) end use or user identified; or functionally redundant buildings with new use agreed but not yet implemented.

**NOTE**  
Last year's priority category is shown in brackets (otherwise, New Entry is noted).

## ABBREVIATIONS

CA	Conservation Area
LB	Listed Building
LPA	Local Planning Authority
NP	National Park
RPG	Registered Park and Garden
SM	Scheduled Monument
UA	Unitary Authority
WHS	World Heritage Site

SITE NAME:	<b>Bowl barrow on Little Toyd Down, 650 metres south west of Grims Lodge Farm, Coombe Bissett</b>		
DESIGNATION:	Scheduled Monument	LIST ENTRY NUMBER:	1015704
CONDITION:	Extensive significant problems	TREND:	Unknown
PRINCIPAL VULNERABILITY:	Arable ploughing	NEW ENTRY?:	No
OWNER TYPE:	Private	CONTACT:	Nick Croxson 07795 665645
SITE NAME:	<b>Moated site and surrounding earthwork enclosure, 100 metres south of Chelworth Farm, Cricklade</b>		
DESIGNATION:	Scheduled Monument	LIST ENTRY NUMBER:	1013353
CONDITION:	Generally unsatisfactory with major localised problems	TREND:	Declining
PRINCIPAL VULNERABILITY:	Dumping	NEW ENTRY?:	No
OWNER TYPE:	Commercial company	CONTACT:	Nick Croxson 07795 665645
SITE NAME:	<b>Devizes Castle, Devizes</b>		
DESIGNATION:	Scheduled Monument and Listed Building grade II, 3 LBs, part in CA	LIST ENTRY NUMBER:	1021375 and 1249362
CONDITION:	Extensive significant problems	TREND:	Stable
PRINCIPAL VULNERABILITY:	Collapse	NEW ENTRY?:	No
OWNER TYPE:	Private, multiple owners	CONTACT:	Hugh Beamish 0117 975 0726
SITE NAME:	<b>Berwick Coombe ditch, Donhead St. Andrew / Berwick St. John</b>		
DESIGNATION:	Scheduled Monument	LIST ENTRY NUMBER:	1005587
CONDITION:	Generally satisfactory but with significant localised problems	TREND:	Declining
PRINCIPAL VULNERABILITY:	Arable clipping	NEW ENTRY?:	No
OWNER TYPE:	Private, multiple owners	CONTACT:	Nick Croxson 07795 665645
SITE NAME:	<b>Long barrow on Ashmore Down, 775 metres north of Ashgrove Cottages, Donhead St. Mary</b>		
DESIGNATION:	Scheduled Monument	LIST ENTRY NUMBER:	1015938
CONDITION:	Generally unsatisfactory with major localised problems	TREND:	Declining
PRINCIPAL VULNERABILITY:	Animal burrowing - extensive	NEW ENTRY?:	No
OWNER TYPE:	Mixed, multiple owners	CONTACT:	Nick Croxson 07795 665645
SITE NAME:	<b>Long barrow 600 yards (550 metres) south east of Vanity, Downton / Whitsbury</b>		
DESIGNATION:	Scheduled Monument	LIST ENTRY NUMBER:	1003004
CONDITION:	Generally satisfactory but with significant localised problems	TREND:	Declining
PRINCIPAL VULNERABILITY:	Vehicle damage/erosion - extensive	NEW ENTRY?:	No
OWNER TYPE:	Private	CONTACT:	Nick Croxson 07795 665645
SITE NAME:	<b>Ogbury camp, Durnford</b>		
DESIGNATION:	Scheduled Monument	LIST ENTRY NUMBER:	1005677
CONDITION:	Generally satisfactory but with significant localised problems	TREND:	Improving
PRINCIPAL VULNERABILITY:	Arable ploughing	NEW ENTRY?:	No
OWNER TYPE:	Private	CONTACT:	Nick Croxson 07795 665645

## PRIORITY CATEGORIES

- A** Immediate risk of further rapid deterioration or loss of fabric; no solution agreed.  
**B** Immediate risk of further rapid deterioration or loss of fabric; solution agreed but not yet implemented.  
**C** Slow decay; no solution agreed.

- D** Slow decay; solution agreed but not yet implemented.  
**E** Under repair or in fair to good repair, but no user identified; or under threat of vacancy with no obvious new user (applicable only to buildings capable of beneficial use).

- F** Repair scheme in progress and (where applicable) end use or user identified; or functionally redundant buildings with new use agreed but not yet implemented.

**NOTE**  
 Last year's priority category is shown in brackets (otherwise, New Entry is noted).

## ABBREVIATIONS

CA	Conservation Area
LB	Listed Building
LPA	Local Planning Authority
NP	National Park
RPG	Registered Park and Garden
SM	Scheduled Monument
UA	Unitary Authority
WHS	World Heritage Site



SITE NAME:	Nine bowl barrows, two disc barrows and two saucer barrows forming the majority of a round barrow cemetery on Durrington Down, Durrington		
DESIGNATION:	Scheduled Monument, WHS	LIST ENTRY NUMBER:	1008943
CONDITION:	Generally satisfactory but with significant localised problems	TREND:	Declining
PRINCIPAL VULNERABILITY:	Animal burrowing - extensive	NEW ENTRY?:	No
OWNER TYPE:	Government or agency	CONTACT:	Nick Croxson 07795 665645
SITE NAME:	Nine round barrows forming a round barrow cemetery 400 metres north of the eastern end of The Cursus, Durrington		
DESIGNATION:	Scheduled Monument, WHS	LIST ENTRY NUMBER:	1009067
CONDITION:	Generally satisfactory but with significant localised problems	TREND:	Improving
PRINCIPAL VULNERABILITY:	Animal burrowing - extensive	NEW ENTRY?:	No
OWNER TYPE:	Government or agency	CONTACT:	Nick Croxson 07795 665645
SITE NAME:	East Kennett long barrow, 600 metres south of East Kennett church, East Kennett		
DESIGNATION:	Scheduled Monument, WHS	LIST ENTRY NUMBER:	1012323
CONDITION:	Generally unsatisfactory with major localised problems	TREND:	Declining
PRINCIPAL VULNERABILITY:	Animal burrowing - extensive	NEW ENTRY?:	No
OWNER TYPE:	Private	CONTACT:	Nick Croxson 07795 665645
SITE NAME:	Round barrow on Easton Down, Easton		
DESIGNATION:	Scheduled Monument	LIST ENTRY NUMBER:	1005693
CONDITION:	Extensive significant problems	TREND:	Declining
PRINCIPAL VULNERABILITY:	Arable ploughing	NEW ENTRY?:	No
OWNER TYPE:	Private	CONTACT:	Nick Croxson 07795 665645
SITE NAME:	Edington Priory (site of), Edington		
DESIGNATION:	Scheduled Monument, LB grade I, CA	LIST ENTRY NUMBER:	1004709
CONDITION:	Generally satisfactory but with significant localised problems	TREND:	Stable
PRINCIPAL VULNERABILITY:	Collapse	NEW ENTRY?:	No
OWNER TYPE:	Private, multiple owners	CONTACT:	Nick Croxson 07795 665645
SITE NAME:	Long barrow, Tinhead Hill, Edington		
DESIGNATION:	Scheduled Monument	LIST ENTRY NUMBER:	1009783
CONDITION:	Generally unsatisfactory with major localised problems	TREND:	Declining
PRINCIPAL VULNERABILITY:	Animal burrowing - Badger - extensive	NEW ENTRY?:	No
OWNER TYPE:	Government or agency	CONTACT:	Nick Croxson 07795 665645
SITE NAME:	North Hill round barrows, Grafton		
DESIGNATION:	Scheduled Monument	LIST ENTRY NUMBER:	1004746
CONDITION:	Extensive significant problems	TREND:	Unknown
PRINCIPAL VULNERABILITY:	Arable ploughing	NEW ENTRY?:	No
OWNER TYPE:	Private, multiple owners	CONTACT:	Nick Croxson 07795 665645

## PRIORITY CATEGORIES

- A** Immediate risk of further rapid deterioration or loss of fabric; no solution agreed.
- B** Immediate risk of further rapid deterioration or loss of fabric; solution agreed but not yet implemented.
- C** Slow decay; no solution agreed.
- D** Slow decay; solution agreed but not yet implemented.
- E** Under repair or in fair to good repair, but no user identified; or under threat of vacancy with no obvious new user (applicable only to buildings capable of beneficial use).
- F** Repair scheme in progress and (where applicable) end use or user identified; or functionally redundant buildings with new use agreed but not yet implemented.

**NOTE**  
Last year's priority category is shown in brackets (otherwise, New Entry is noted).

## ABBREVIATIONS

CA	Conservation Area
LB	Listed Building
LPA	Local Planning Authority
NP	National Park
RPG	Registered Park and Garden
SM	Scheduled Monument
UA	Unitary Authority
WHS	World Heritage Site

SITE NAME:	<b>Bowl barrow 100 metres north of Great Botley Copse, Grafton / Shalbourne</b>		
DESIGNATION:	Scheduled Monument	LIST ENTRY NUMBER:	1012301
CONDITION:	Extensive significant problems	TREND:	Declining
PRINCIPAL VULNERABILITY:	Arable clipping	NEW ENTRY?:	No
OWNER TYPE:	Commercial company	CONTACT:	Nick Croxson 07795 665645
SITE NAME:	<b>Grovely Castle and earthworks north of Grovely Wood, Great Wishford / Steeple Langford / Barford St. Martin</b>		
DESIGNATION:	Scheduled Monument	LIST ENTRY NUMBER:	1005604
CONDITION:	Generally unsatisfactory with major localised problems	TREND:	Unknown
PRINCIPAL VULNERABILITY:	Arable ploughing	NEW ENTRY?:	No
OWNER TYPE:	Private	CONTACT:	Nick Croxson 07795 665645
SITE NAME:	<b>Bowl barrow 340 metres east of Holly Bush Farm, Grittleton</b>		
DESIGNATION:	Scheduled Monument	LIST ENTRY NUMBER:	1018418
CONDITION:	Extensive significant problems	TREND:	Unknown
PRINCIPAL VULNERABILITY:	Arable ploughing	NEW ENTRY?:	No
OWNER TYPE:	Private	CONTACT:	Nick Croxson 07795 665645
SITE NAME:	<b>Bell barrow 250 metres NNE of the sports ground: one of a group of round barrows north west of Idmiston Down, Idmiston</b>		
DESIGNATION:	Scheduled Monument	LIST ENTRY NUMBER:	1013971
CONDITION:	Generally unsatisfactory with major localised problems	TREND:	Declining
PRINCIPAL VULNERABILITY:	Arable clipping	NEW ENTRY?:	No
OWNER TYPE:	Government or agency	CONTACT:	Nick Croxson 07795 665645
SITE NAME:	<b>Bell barrow, three bowl barrows and gas testing trenches on Idmiston Down, Idmiston</b>		
DESIGNATION:	Scheduled Monument	LIST ENTRY NUMBER:	1014818
CONDITION:	Generally unsatisfactory with major localised problems	TREND:	Declining
PRINCIPAL VULNERABILITY:	Animal burrowing - extensive	NEW ENTRY?:	No
OWNER TYPE:	Government or agency	CONTACT:	Nick Croxson 07795 665645
SITE NAME:	<b>Bowl barrow 260 metres SSE of the southern corner of Moll Harris's Clump: one of a group of round barrows on Porton Down, Idmiston</b>		
DESIGNATION:	Scheduled Monument	LIST ENTRY NUMBER:	1014096
CONDITION:	Generally unsatisfactory with major localised problems	TREND:	Declining
PRINCIPAL VULNERABILITY:	Animal burrowing - extensive	NEW ENTRY?:	No
OWNER TYPE:	Government or agency	CONTACT:	Nick Croxson 07795 665645
SITE NAME:	<b>Bowl barrow 440 metres SSW of the southern corner of Moll Harris's Clump: one of a group of round barrows on Porton Down, Idmiston</b>		
DESIGNATION:	Scheduled Monument	LIST ENTRY NUMBER:	1014094
CONDITION:	Generally unsatisfactory with major localised problems	TREND:	Declining
PRINCIPAL VULNERABILITY:	Animal burrowing - extensive	NEW ENTRY?:	No
OWNER TYPE:	Government or agency	CONTACT:	Nick Croxson 07795 665645

**PRIORITY CATEGORIES**

- A** Immediate risk of further rapid deterioration or loss of fabric; no solution agreed.
- B** Immediate risk of further rapid deterioration or loss of fabric; solution agreed but not yet implemented.
- C** Slow decay; no solution agreed.
- D** Slow decay; solution agreed but not yet implemented.
- E** Under repair or in fair to good repair, but no user identified; or under threat of vacancy with no obvious new user (applicable only to buildings capable of beneficial use).
- F** Repair scheme in progress and (where applicable) end use or user identified; or functionally redundant buildings with new use agreed but not yet implemented.

**NOTE**  
Last year's priority category is shown in brackets (otherwise, New Entry is noted).

**ABBREVIATIONS**

CA	Conservation Area
LB	Listed Building
LPA	Local Planning Authority
NP	National Park
RPG	Registered Park and Garden
SM	Scheduled Monument
UA	Unitary Authority
WHS	World Heritage Site

SITE NAME:	<b>Bowl barrow 530 metres SSW of the southern corner of Moll Harris's Clump: one of a group of round barrows on Porton Down, Idmiston</b>		
DESIGNATION:	Scheduled Monument	LIST ENTRY NUMBER:	1014092
CONDITION:	Generally unsatisfactory with major localised problems	TREND:	Declining
PRINCIPAL VULNERABILITY:	Animal burrowing - extensive	NEW ENTRY?:	No
OWNER TYPE:	Government or agency	CONTACT:	Nick Croxson 07795 665645
SITE NAME:	<b>Bowl barrow 535 metres SSW of the southern corner of Moll Harris's Clump: one of a group of round barrows on Porton Down, Idmiston</b>		
DESIGNATION:	Scheduled Monument	LIST ENTRY NUMBER:	1014093
CONDITION:	Generally unsatisfactory with major localised problems	TREND:	Declining
PRINCIPAL VULNERABILITY:	Animal burrowing - extensive	NEW ENTRY?:	No
OWNER TYPE:	Government or agency	CONTACT:	Nick Croxson 07795 665645
SITE NAME:	<b>Bronze Age enclosure and two bowl barrows 520 metres north east of Moll Harris's Clump on Idmiston Down, Idmiston</b>		
DESIGNATION:	Scheduled Monument	LIST ENTRY NUMBER:	1014819
CONDITION:	Generally unsatisfactory with major localised problems	TREND:	Declining
PRINCIPAL VULNERABILITY:	Animal burrowing - extensive	NEW ENTRY?:	No
OWNER TYPE:	Government or agency	CONTACT:	Nick Croxson 07795 665645
SITE NAME:	<b>Long barrow 140 metres WSW of the Battery Hill triangulation point, Idmiston</b>		
DESIGNATION:	Scheduled Monument	LIST ENTRY NUMBER:	1014089
CONDITION:	Generally unsatisfactory with major localised problems	TREND:	Declining
PRINCIPAL VULNERABILITY:	Animal burrowing - extensive	NEW ENTRY?:	No
OWNER TYPE:	Government or agency	CONTACT:	Nick Croxson 07795 665645
SITE NAME:	<b>Saucer barrow 400 metres north east of the sports ground: one of a group of round barrows north west of Idmiston Down, Idmiston</b>		
DESIGNATION:	Scheduled Monument	LIST ENTRY NUMBER:	1013970
CONDITION:	Generally unsatisfactory with major localised problems	TREND:	Declining
PRINCIPAL VULNERABILITY:	Animal burrowing - extensive	NEW ENTRY?:	No
OWNER TYPE:	Government or agency	CONTACT:	Nick Croxson 07795 665645
SITE NAME:	<b>Two bowl barrows 265 metres south of the southern corner of Moll Harris's Clump: part of a group of round barrows on Porton Down, Idmiston</b>		
DESIGNATION:	Scheduled Monument	LIST ENTRY NUMBER:	1014095
CONDITION:	Generally unsatisfactory with major localised problems	TREND:	Declining
PRINCIPAL VULNERABILITY:	Animal burrowing - extensive	NEW ENTRY?:	No
OWNER TYPE:	Government or agency	CONTACT:	Nick Croxson 07795 665645

## PRIORITY CATEGORIES

- A** Immediate risk of further rapid deterioration or loss of fabric; no solution agreed.
- B** Immediate risk of further rapid deterioration or loss of fabric; solution agreed but not yet implemented.
- C** Slow decay; no solution agreed.
- D** Slow decay; solution agreed but not yet implemented.
- E** Under repair or in fair to good repair, but no user identified; or under threat of vacancy with no obvious new user (applicable only to buildings capable of beneficial use).
- F** Repair scheme in progress and (where applicable) end use or user identified; or functionally redundant buildings with new use agreed but not yet implemented.

**NOTE**  
Last year's priority category is shown in brackets (otherwise, New Entry is noted).

## ABBREVIATIONS

CA	Conservation Area
LB	Listed Building
LPA	Local Planning Authority
NP	National Park
RPG	Registered Park and Garden
SM	Scheduled Monument
UA	Unitary Authority
WHS	World Heritage Site

SITE NAME:	Two disc barrows and two bowl barrows 900 metres north of Moll Harris's Clump on Idmiston Down, Idmiston		
DESIGNATION:	Scheduled Monument	LIST ENTRY NUMBER:	1015557
CONDITION:	Generally unsatisfactory with major localised problems	TREND:	Declining
PRINCIPAL VULNERABILITY:	Animal burrowing - extensive	NEW ENTRY?:	No
OWNER TYPE:	Government or agency	CONTACT:	Nick Croxson 07795 665645
SITE NAME:	Bowl barrow on Keysley Down, 250 metres west of the A350 Warminster-Shaftesbury Road, Kingston Deverill		
DESIGNATION:	Scheduled Monument	LIST ENTRY NUMBER:	1013877
CONDITION:	Generally unsatisfactory with major localised problems	TREND:	Declining
PRINCIPAL VULNERABILITY:	Animal burrowing - extensive	NEW ENTRY?:	No
OWNER TYPE:	Private	CONTACT:	Nick Croxson 07795 665645
SITE NAME:	Moated site and fishponds south east of Rowden Farm, Lacock		
DESIGNATION:	Scheduled Monument, CA	LIST ENTRY NUMBER:	1013876
CONDITION:	Generally satisfactory but with significant localised problems	TREND:	Declining
PRINCIPAL VULNERABILITY:	Plant growth	NEW ENTRY?:	No
OWNER TYPE:	Private	CONTACT:	Nick Croxson 07795 665645
SITE NAME:	Settlement west of Latton, Latton		
DESIGNATION:	Scheduled Monument	LIST ENTRY NUMBER:	1004689
CONDITION:	Extensive significant problems	TREND:	Declining
PRINCIPAL VULNERABILITY:	Mineral extraction/related subsidence	NEW ENTRY?:	No
OWNER TYPE:	Commercial company	CONTACT:	Nick Croxson 07795 665645
SITE NAME:	Medieval pottery kilns, Milford Farm, Laverstock		
DESIGNATION:	Scheduled Monument	LIST ENTRY NUMBER:	1003252
CONDITION:	Extensive significant problems	TREND:	Unknown
PRINCIPAL VULNERABILITY:	Arable ploughing	NEW ENTRY?:	No
OWNER TYPE:	Mixed, multiple owners	CONTACT:	Nick Croxson 07795 665645
SITE NAME:	Bell barrow on Rook Hill, 200 metres west of Pertwood Wood, Longbridge Deverill		
DESIGNATION:	Scheduled Monument	LIST ENTRY NUMBER:	1010470
CONDITION:	Generally unsatisfactory with major localised problems	TREND:	Unknown
PRINCIPAL VULNERABILITY:	Arable clipping	NEW ENTRY?:	No
OWNER TYPE:	Private	CONTACT:	Nick Croxson 07795 665645
SITE NAME:	Two saucer barrows 775 metres south east of Rodmead Farm, Maiden Bradley with Yarnfield		
DESIGNATION:	Scheduled Monument	LIST ENTRY NUMBER:	1017697
CONDITION:	Extensive significant problems	TREND:	Unknown
PRINCIPAL VULNERABILITY:	Arable ploughing	NEW ENTRY?:	No
OWNER TYPE:	Commercial company	CONTACT:	Nick Croxson 07795 665645

## PRIORITY CATEGORIES

- A** Immediate risk of further rapid deterioration or loss of fabric; no solution agreed.  
**B** Immediate risk of further rapid deterioration or loss of fabric; solution agreed but not yet implemented.  
**C** Slow decay; no solution agreed.

- D** Slow decay; solution agreed but not yet implemented.  
**E** Under repair or in fair to good repair, but no user identified; or under threat of vacancy with no obvious new user (applicable only to buildings capable of beneficial use).

- F** Repair scheme in progress and (where applicable) end use or user identified; or functionally redundant buildings with new use agreed but not yet implemented.

**NOTE**  
 Last year's priority category is shown in brackets (otherwise, New Entry is noted).

## ABBREVIATIONS

CA	Conservation Area
LB	Listed Building
LPA	Local Planning Authority
NP	National Park
RPG	Registered Park and Garden
SM	Scheduled Monument
UA	Unitary Authority
WHS	World Heritage Site

SITE NAME:	<b>Bowl barrow 190 metres north east of Burton Farm, Mere</b>		
DESIGNATION:	Scheduled Monument	LIST ENTRY NUMBER:	1017711
CONDITION:	Generally unsatisfactory with major localised problems	TREND:	Declining
PRINCIPAL VULNERABILITY:	Arable clipping	NEW ENTRY?:	No
OWNER TYPE:	Crown	CONTACT:	Nick Croxson 07795 665645
SITE NAME:	<b>Black Field Roman site, Mildenhall</b>		
DESIGNATION:	Scheduled Monument, part in CA	LIST ENTRY NUMBER:	1004726
CONDITION:	Extensive significant problems	TREND:	Declining
PRINCIPAL VULNERABILITY:	Arable ploughing	NEW ENTRY?:	No
OWNER TYPE:	Commercial company	CONTACT:	Nick Croxson 07795 665645
SITE NAME:	<b>Camp on Forest Hill, Mildenhall / Savernake / Marlborough</b>		
DESIGNATION:	Scheduled Monument	LIST ENTRY NUMBER:	1004697
CONDITION:	Extensive significant problems	TREND:	Declining
PRINCIPAL VULNERABILITY:	Arable ploughing	NEW ENTRY?:	No
OWNER TYPE:	Commercial company, multiple owners	CONTACT:	Nick Croxson 07795 665645
SITE NAME:	<b>Bowl barrow 200 metres north east of Everleigh Ashes, Milton Lilbourne</b>		
DESIGNATION:	Scheduled Monument	LIST ENTRY NUMBER:	1009543
CONDITION:	Generally satisfactory but with significant localised problems	TREND:	Unknown
PRINCIPAL VULNERABILITY:	Arable clipping	NEW ENTRY?:	No
OWNER TYPE:	Private	CONTACT:	Nick Croxson 07795 665645
SITE NAME:	<b>Roman tile and brick kiln site 1000 yards (900 metres) west of Tidling Corner, Minety</b>		
DESIGNATION:	Scheduled Monument	LIST ENTRY NUMBER:	1004702
CONDITION:	Extensive significant problems	TREND:	Stable
PRINCIPAL VULNERABILITY:	Arable ploughing	NEW ENTRY?:	No
OWNER TYPE:	Private	CONTACT:	Nick Croxson 07795 665645
SITE NAME:	<b>Bowl barrow 900 metres north of Down Farm, Nettleton</b>		
DESIGNATION:	Scheduled Monument	LIST ENTRY NUMBER:	1018391
CONDITION:	Extensive significant problems	TREND:	Stable
PRINCIPAL VULNERABILITY:	Arable ploughing	NEW ENTRY?:	No
OWNER TYPE:	Other not for profit group	CONTACT:	Nick Croxson 07795 665645
SITE NAME:	<b>Long barrow 400 metres north west of Fox Covert, Nettleton</b>		
DESIGNATION:	Scheduled Monument	LIST ENTRY NUMBER:	1010396
CONDITION:	Extensive significant problems	TREND:	Declining
PRINCIPAL VULNERABILITY:	Arable ploughing	NEW ENTRY?:	No
OWNER TYPE:	Other not for profit group	CONTACT:	Nick Croxson 07795 665645
SITE NAME:	<b>Early medieval settlement, palace, church and Bronze Age ring ditches 340 metres east of Cowage Farm, Norton / St. Paul Malmesbury Without</b>		
DESIGNATION:	Scheduled Monument	LIST ENTRY NUMBER:	1018389
CONDITION:	Extensive significant problems	TREND:	Unknown
PRINCIPAL VULNERABILITY:	Arable ploughing	NEW ENTRY?:	No
OWNER TYPE:	Mixed, multiple owners	CONTACT:	Nick Croxson 07795 665645

**PRIORITY CATEGORIES**

- A** Immediate risk of further rapid deterioration or loss of fabric; no solution agreed.  
**B** Immediate risk of further rapid deterioration or loss of fabric; solution agreed but not yet implemented.  
**C** Slow decay; no solution agreed.

- D** Slow decay; solution agreed but not yet implemented.  
**E** Under repair or in fair to good repair, but no user identified; or under threat of vacancy with no obvious new user (applicable only to buildings capable of beneficial use).

- F** Repair scheme in progress and (where applicable) end use or user identified; or functionally redundant buildings with new use agreed but not yet implemented.

**NOTE**  
 Last year's priority category is shown in brackets (otherwise, New Entry is noted).

**ABBREVIATIONS**

CA	Conservation Area
LB	Listed Building
LPA	Local Planning Authority
NP	National Park
RPG	Registered Park and Garden
SM	Scheduled Monument
UA	Unitary Authority
WHS	World Heritage Site

SITE NAME:	<b>Bowl barrow: one of a group of dispersed barrows south east of Norton Plantation, Norton Bavant</b>		
DESIGNATION:	Scheduled Monument	LIST ENTRY NUMBER:	1009830
CONDITION:	Extensive significant problems	TREND:	Stable
PRINCIPAL VULNERABILITY:	Arable ploughing	NEW ENTRY?:	No
OWNER TYPE:	Government or agency	CONTACT:	Nick Croxson 07795 665645
SITE NAME:	<b>Round barrow on the south side of Cotley Hill, Norton Bavant</b>		
DESIGNATION:	Scheduled Monument	LIST ENTRY NUMBER:	1009835
CONDITION:	Extensive significant problems	TREND:	Declining
PRINCIPAL VULNERABILITY:	Arable ploughing	NEW ENTRY?:	No
OWNER TYPE:	Government or agency	CONTACT:	Nick Croxson 07795 665645
SITE NAME:	<b>Barrow on Coombe Down, 1070 yards (980 metres) north east of Upper Poughcombe, Ogbourne St. Andrew</b>		
DESIGNATION:	Scheduled Monument	LIST ENTRY NUMBER:	1005670
CONDITION:	Generally unsatisfactory with major localised problems	TREND:	Declining
PRINCIPAL VULNERABILITY:	Arable clipping	NEW ENTRY?:	No
OWNER TYPE:	Private	CONTACT:	Nick Croxson 07795 665645
SITE NAME:	<b>Bell barrow 200 metres north of Rockley Plantation, Ogbourne St. Andrew</b>		
DESIGNATION:	Scheduled Monument	LIST ENTRY NUMBER:	1012195
CONDITION:	Extensive significant problems	TREND:	Declining
PRINCIPAL VULNERABILITY:	Animal burrowing - extensive	NEW ENTRY?:	No
OWNER TYPE:	Private	CONTACT:	Nick Croxson 07795 665645
SITE NAME:	<b>Bowl barrow 375 metres east of Wick Bottom Barn, Ogbourne St. Andrew</b>		
DESIGNATION:	Scheduled Monument	LIST ENTRY NUMBER:	1015814
CONDITION:	Extensive significant problems	TREND:	Declining
PRINCIPAL VULNERABILITY:	Arable ploughing	NEW ENTRY?:	No
OWNER TYPE:	Commercial company	CONTACT:	Nick Croxson 07795 665645
SITE NAME:	<b>Bowl barrow 630 metres north east of Wick Bottom Barn, Ogbourne St. Andrew</b>		
DESIGNATION:	Scheduled Monument	LIST ENTRY NUMBER:	1015803
CONDITION:	Extensive significant problems	TREND:	Declining
PRINCIPAL VULNERABILITY:	Arable ploughing	NEW ENTRY?:	No
OWNER TYPE:	Commercial company	CONTACT:	Nick Croxson 07795 665645
SITE NAME:	<b>Bowl barrow and a saucer barrow 200 metres north of Rockley Plantation, Ogbourne St. Andrew</b>		
DESIGNATION:	Scheduled Monument	LIST ENTRY NUMBER:	1012197
CONDITION:	Extensive significant problems	TREND:	Declining
PRINCIPAL VULNERABILITY:	Animal burrowing - extensive	NEW ENTRY?:	No
OWNER TYPE:	Private	CONTACT:	Nick Croxson 07795 665645
SITE NAME:	<b>Round barrow cemetery 320 metres south east of Down Farm, Pewsey</b>		
DESIGNATION:	Scheduled Monument	LIST ENTRY NUMBER:	1016779
CONDITION:	Generally unsatisfactory with major localised problems	TREND:	Declining
PRINCIPAL VULNERABILITY:	Arable clipping	NEW ENTRY?:	No
OWNER TYPE:	Commercial company	CONTACT:	Nick Croxson 07795 665645

**PRIORITY CATEGORIES**

- A** Immediate risk of further rapid deterioration or loss of fabric; no solution agreed.  
**B** Immediate risk of further rapid deterioration or loss of fabric; solution agreed but not yet implemented.  
**C** Slow decay; no solution agreed.

- D** Slow decay; solution agreed but not yet implemented.  
**E** Under repair or in fair to good repair, but no user identified; or under threat of vacancy with no obvious new user (applicable only to buildings capable of beneficial use).

- F** Repair scheme in progress and (where applicable) end use or user identified; or functionally redundant buildings with new use agreed but not yet implemented.

**NOTE**  
 Last year's priority category is shown in brackets (otherwise, New Entry is noted).

**ABBREVIATIONS**

CA	Conservation Area
LB	Listed Building
LPA	Local Planning Authority
NP	National Park
RPG	Registered Park and Garden
SM	Scheduled Monument
UA	Unitary Authority
WHS	World Heritage Site



SITE NAME:	<b>The Spectacles, Pewsey</b>		
DESIGNATION:	Scheduled Monument	LIST ENTRY NUMBER:	1005638
CONDITION:	Generally unsatisfactory with major localised problems	TREND:	Declining
PRINCIPAL VULNERABILITY:	Arable ploughing	NEW ENTRY?:	No
OWNER TYPE:	Private	CONTACT:	Nick Croxson 07795 665645
SITE NAME:	<b>Long barrow, Winterbourne, Pitton and Farley</b>		
DESIGNATION:	Scheduled Monument	LIST ENTRY NUMBER:	1005623
CONDITION:	Extensive significant problems	TREND:	Unknown
PRINCIPAL VULNERABILITY:	Arable ploughing	NEW ENTRY?:	No
OWNER TYPE:	Local authority	CONTACT:	Nick Croxson 07795 665645
SITE NAME:	<b>Moated site 300 metres north east of Potterne Park Farm, Potterne</b>		
DESIGNATION:	Scheduled Monument	LIST ENTRY NUMBER:	1012152
CONDITION:	Generally unsatisfactory with major localised problems	TREND:	Declining
PRINCIPAL VULNERABILITY:	Animal burrowing - extensive	NEW ENTRY?:	No
OWNER TYPE:	Private	CONTACT:	Nick Croxson 07795 665645
SITE NAME:	<b>Bell barrow 350 metres south west of Barbury Barn, Preshute</b>		
DESIGNATION:	Scheduled Monument	LIST ENTRY NUMBER:	1012190
CONDITION:	Extensive significant problems	TREND:	Declining
PRINCIPAL VULNERABILITY:	Animal burrowing - extensive	NEW ENTRY?:	No
OWNER TYPE:	Private	CONTACT:	Nick Croxson 07795 665645
SITE NAME:	<b>Bowl barrow 300 metres east of Ivy House Farm, Preshute</b>		
DESIGNATION:	Scheduled Monument	LIST ENTRY NUMBER:	1012294
CONDITION:	Extensive significant problems	TREND:	Unknown
PRINCIPAL VULNERABILITY:	Arable ploughing	NEW ENTRY?:	No
OWNER TYPE:	Private	CONTACT:	Nick Croxson 07795 665645
SITE NAME:	<b>Group of round barrows on Rough Hill, Preshute</b>		
DESIGNATION:	Scheduled Monument	LIST ENTRY NUMBER:	1003034
CONDITION:	Extensive significant problems	TREND:	Declining
PRINCIPAL VULNERABILITY:	Arable ploughing	NEW ENTRY?:	No
OWNER TYPE:	Private	CONTACT:	Nick Croxson 07795 665645
SITE NAME:	<b>Preshute Down field system, Preshute</b>		
DESIGNATION:	Scheduled Monument	LIST ENTRY NUMBER:	1004763
CONDITION:	Extensive significant problems	TREND:	Declining
PRINCIPAL VULNERABILITY:	Arable ploughing	NEW ENTRY?:	No
OWNER TYPE:	Private	CONTACT:	Nick Croxson 07795 665645
SITE NAME:	<b>Shartridge field system, Preshute</b>		
DESIGNATION:	Scheduled Monument	LIST ENTRY NUMBER:	1004764
CONDITION:	Extensive significant problems	TREND:	Declining
PRINCIPAL VULNERABILITY:	Arable ploughing	NEW ENTRY?:	No
OWNER TYPE:	Private, multiple owners	CONTACT:	Nick Croxson 07795 665645

**PRIORITY CATEGORIES**

- A** Immediate risk of further rapid deterioration or loss of fabric; no solution agreed.  
**B** Immediate risk of further rapid deterioration or loss of fabric; solution agreed but not yet implemented.  
**C** Slow decay; no solution agreed.

- D** Slow decay; solution agreed but not yet implemented.  
**E** Under repair or in fair to good repair, but no user identified; or under threat of vacancy with no obvious new user (applicable only to buildings capable of beneficial use).

- F** Repair scheme in progress and (where applicable) end use or user identified; or functionally redundant buildings with new use agreed but not yet implemented.

**NOTE**  
 Last year's priority category is shown in brackets (otherwise, New Entry is noted).

**ABBREVIATIONS**

CA	Conservation Area
LB	Listed Building
LPA	Local Planning Authority
NP	National Park
RPG	Registered Park and Garden
SM	Scheduled Monument
UA	Unitary Authority
WHS	World Heritage Site

SITE NAME:	<b>Roundway Hill Farm round barrows, Roundway / Bishops Cannings</b>		
DESIGNATION:	Scheduled Monument, RB	LIST ENTRY NUMBER:	1004773
CONDITION:	Extensive significant problems	TREND:	Declining
PRINCIPAL VULNERABILITY:	Arable ploughing	NEW ENTRY?:	No
OWNER TYPE:	Crown	CONTACT:	Nick Croxson 07795 665645

SITE NAME:	<b>Bowl barrow 450 metres north of Cross Droves, Shalbourne</b>		
DESIGNATION:	Scheduled Monument	LIST ENTRY NUMBER:	1012274
CONDITION:	Extensive significant problems	TREND:	Declining
PRINCIPAL VULNERABILITY:	Arable ploughing	NEW ENTRY?:	No
OWNER TYPE:	Private	CONTACT:	Nick Croxson 07795 665645

SITE NAME:	<b>Long barrow on Smay Down, 300 metres east of The Hassock, Shalbourne</b>		
DESIGNATION:	Scheduled Monument	LIST ENTRY NUMBER:	1010467
CONDITION:	Extensive significant problems	TREND:	Declining
PRINCIPAL VULNERABILITY:	Arable ploughing	NEW ENTRY?:	No
OWNER TYPE:	Private	CONTACT:	Nick Croxson 07795 665645

SITE NAME:	<b>Wansdyke: Daniel's Lane section, Shalbourne</b>		
DESIGNATION:	Scheduled Monument	LIST ENTRY NUMBER:	1005594
CONDITION:	Generally unsatisfactory with major localised problems	TREND:	Declining
PRINCIPAL VULNERABILITY:	Arable clipping	NEW ENTRY?:	No
OWNER TYPE:	Private, multiple owners	CONTACT:	Nick Croxson 07795 665645

SITE NAME:	<b>Great Botley Copse long barrow, and disc barrow near it, Shalbourne / Grafton</b>		
DESIGNATION:	Scheduled Monument	LIST ENTRY NUMBER:	1005692
CONDITION:	Generally unsatisfactory with major localised problems	TREND:	Declining
PRINCIPAL VULNERABILITY:	Arable clipping	NEW ENTRY?:	No
OWNER TYPE:	Mixed, multiple owners	CONTACT:	Nick Croxson 07795 665645

SITE NAME:	<b>Long barrow 250 metres east of Boyton Field Barn, Sherrington / Boyton</b>		
DESIGNATION:	Scheduled Monument	LIST ENTRY NUMBER:	1010520
CONDITION:	Extensive significant problems	TREND:	Unknown
PRINCIPAL VULNERABILITY:	Arable clipping	NEW ENTRY?:	No
OWNER TYPE:	Commercial company	CONTACT:	Nick Croxson 07795 665645

SITE NAME:	<b>Six bowl barrows and two disc barrows forming the majority of a round barrow cemetery 300 metres north west of Fargo Road ammunition compound, Shrewton</b>		
DESIGNATION:	Scheduled Monument, WHS	LIST ENTRY NUMBER:	1009124
CONDITION:	Generally satisfactory but with significant localised problems	TREND:	Declining
PRINCIPAL VULNERABILITY:	Animal burrowing - moderate	NEW ENTRY?:	No
OWNER TYPE:	Government or agency	CONTACT:	Nick Croxson 07795 665645

**PRIORITY CATEGORIES**

- A** Immediate risk of further rapid deterioration or loss of fabric; no solution agreed.  
**B** Immediate risk of further rapid deterioration or loss of fabric; solution agreed but not yet implemented.  
**C** Slow decay; no solution agreed.

- D** Slow decay; solution agreed but not yet implemented.  
**E** Under repair or in fair to good repair, but no user identified; or under threat of vacancy with no obvious new user (applicable only to buildings capable of beneficial use).

- F** Repair scheme in progress and (where applicable) end use or user identified; or functionally redundant buildings with new use agreed but not yet implemented.

**NOTE**  
 Last year's priority category is shown in brackets (otherwise, New Entry is noted).

**ABBREVIATIONS**

CA	Conservation Area
LB	Listed Building
LPA	Local Planning Authority
NP	National Park
RPG	Registered Park and Garden
SM	Scheduled Monument
UA	Unitary Authority
WHS	World Heritage Site

SITE NAME:	<b>Newton Barrow, South Newton</b>		
DESIGNATION:	Scheduled Monument	LIST ENTRY NUMBER:	1005687
CONDITION:	Generally satisfactory but with significant localised problems	TREND:	Stable
PRINCIPAL VULNERABILITY:	Arable clipping	NEW ENTRY?:	No
OWNER TYPE:	Private	CONTACT:	Nick Croxson 07795 665645
SITE NAME:	<b>Earthwork enclosure on Milk Hill, Stanton St. Bernard</b>		
DESIGNATION:	Scheduled Monument	LIST ENTRY NUMBER:	1004735
CONDITION:	Generally unsatisfactory with major localised problems	TREND:	Declining
PRINCIPAL VULNERABILITY:	Animal burrowing - extensive	NEW ENTRY?:	No
OWNER TYPE:	Government or agency	CONTACT:	Nick Croxson 07795 665645
SITE NAME:	<b>Stapleford Castle, Stapleford</b>		
DESIGNATION:	Scheduled Monument	LIST ENTRY NUMBER:	1005686
CONDITION:	Extensive significant problems	TREND:	Declining
PRINCIPAL VULNERABILITY:	Arable ploughing	NEW ENTRY?:	No
OWNER TYPE:	Private	CONTACT:	Nick Croxson 07795 665645
SITE NAME:	<b>Barrow north of 'The Spectacles', Steeple Langford</b>		
DESIGNATION:	Scheduled Monument	LIST ENTRY NUMBER:	1004742
CONDITION:	Extensive significant problems	TREND:	Declining
PRINCIPAL VULNERABILITY:	Arable ploughing	NEW ENTRY?:	No
OWNER TYPE:	Private	CONTACT:	Nick Croxson 07795 665645
SITE NAME:	<b>Bowl barrow 240 metres east of The Penning, Steeple Langford</b>		
DESIGNATION:	Scheduled Monument	LIST ENTRY NUMBER:	1015025
CONDITION:	Extensive significant problems	TREND:	Unknown
PRINCIPAL VULNERABILITY:	Arable ploughing	NEW ENTRY?:	No
OWNER TYPE:	Private	CONTACT:	Nick Croxson 07795 665645
SITE NAME:	<b>Deptford Down round barrow, Steeple Langford</b>		
DESIGNATION:	Scheduled Monument	LIST ENTRY NUMBER:	1005615
CONDITION:	Extensive significant problems	TREND:	Unknown
PRINCIPAL VULNERABILITY:	Arable ploughing	NEW ENTRY?:	No
OWNER TYPE:	Private, multiple owners	CONTACT:	Nick Croxson 07795 665645
SITE NAME:	<b>Little Langford round barrow, north of Upper Farm Down, Steeple Langford</b>		
DESIGNATION:	Scheduled Monument	LIST ENTRY NUMBER:	1005605
CONDITION:	Generally unsatisfactory with major localised problems	TREND:	Declining
PRINCIPAL VULNERABILITY:	Arable clipping	NEW ENTRY?:	No
OWNER TYPE:	Mixed, multiple owners	CONTACT:	Nick Croxson 07795 665645
SITE NAME:	<b>Round barrow 230 yards (210 metres) north west of New Field Plantation, Steeple Langford</b>		
DESIGNATION:	Scheduled Monument	LIST ENTRY NUMBER:	1004725
CONDITION:	Extensive significant problems	TREND:	Unknown
PRINCIPAL VULNERABILITY:	Arable ploughing	NEW ENTRY?:	No
OWNER TYPE:	Private	CONTACT:	Nick Croxson 07795 665645

**PRIORITY CATEGORIES**

- A** Immediate risk of further rapid deterioration or loss of fabric; no solution agreed.  
**B** Immediate risk of further rapid deterioration or loss of fabric; solution agreed but not yet implemented.  
**C** Slow decay; no solution agreed.

- D** Slow decay; solution agreed but not yet implemented.  
**E** Under repair or in fair to good repair, but no user identified; or under threat of vacancy with no obvious new user (applicable only to buildings capable of beneficial use).

- F** Repair scheme in progress and (where applicable) end use or user identified; or functionally redundant buildings with new use agreed but not yet implemented.

**NOTE**  
 Last year's priority category is shown in brackets (otherwise, New Entry is noted).

**ABBREVIATIONS**

CA	Conservation Area
LB	Listed Building
LPA	Local Planning Authority
NP	National Park
RPG	Registered Park and Garden
SM	Scheduled Monument
UA	Unitary Authority
WHS	World Heritage Site

SITE NAME:	<b>Bell barrow on Parsonage Down, 1.3 kilometres south east of Lord's Hill Farm, Sutton Veny</b>		
DESIGNATION:	Scheduled Monument	LIST ENTRY NUMBER:	1016677
CONDITION:	Generally satisfactory but with significant localised problems	TREND:	Declining
PRINCIPAL VULNERABILITY:	Arable clipping	NEW ENTRY?:	No
OWNER TYPE:	Private	CONTACT:	Nick Croxson 07795 665645
SITE NAME:	<b>Bowl barrow on Littlecombe Down, Sutton Veny</b>		
DESIGNATION:	Scheduled Monument	LIST ENTRY NUMBER:	1005683
CONDITION:	Extensive significant problems	TREND:	Declining
PRINCIPAL VULNERABILITY:	Arable ploughing	NEW ENTRY?:	No
OWNER TYPE:	Private	CONTACT:	Nick Croxson 07795 665645
SITE NAME:	<b>Fosbury camp, Tidcombe and Fosbury</b>		
DESIGNATION:	Scheduled Monument	LIST ENTRY NUMBER:	1005682
CONDITION:	Generally satisfactory but with significant localised problems	TREND:	Declining
PRINCIPAL VULNERABILITY:	Stock erosion - localised/limited	NEW ENTRY?:	No
OWNER TYPE:	Private	CONTACT:	Nick Croxson 07795 665645
SITE NAME:	<b>Castle Ditches camp, Tisbury</b>		
DESIGNATION:	Scheduled Monument	LIST ENTRY NUMBER:	1005701
CONDITION:	Generally satisfactory but with significant localised problems	TREND:	Unknown
PRINCIPAL VULNERABILITY:	Arable ploughing	NEW ENTRY?:	No
OWNER TYPE:	Private, multiple owners	CONTACT:	Nick Croxson 07795 665645
SITE NAME:	<b>Bowl barrow on Woodley Down 675 metres NNE of Ashmore Farm, Tollard Royal</b>		
DESIGNATION:	Scheduled Monument	LIST ENTRY NUMBER:	1020465
CONDITION:	Extensive significant problems	TREND:	Unknown
PRINCIPAL VULNERABILITY:	Arable ploughing	NEW ENTRY?:	No
OWNER TYPE:	Private	CONTACT:	Nick Croxson 07795 665645
SITE NAME:	<b>Casterley Camp and associated monuments, Upavon</b>		
DESIGNATION:	Scheduled Monument	LIST ENTRY NUMBER:	1010074
CONDITION:	Extensive significant problems	TREND:	Declining
PRINCIPAL VULNERABILITY:	Arable ploughing	NEW ENTRY?:	No
OWNER TYPE:	Government or agency	CONTACT:	Nick Croxson 07795 665645
SITE NAME:	<b>Bowl barrow 500 metres south of Upton Scudamore, Upton Scudamore</b>		
DESIGNATION:	Scheduled Monument	LIST ENTRY NUMBER:	1010398
CONDITION:	Generally satisfactory but with significant localised problems	TREND:	Declining
PRINCIPAL VULNERABILITY:	Arable clipping	NEW ENTRY?:	No
OWNER TYPE:	Private	CONTACT:	Nick Croxson 07795 665645

**PRIORITY CATEGORIES**

- A** Immediate risk of further rapid deterioration or loss of fabric; no solution agreed.  
**B** Immediate risk of further rapid deterioration or loss of fabric; solution agreed but not yet implemented.  
**C** Slow decay; no solution agreed.

- D** Slow decay; solution agreed but not yet implemented.  
**E** Under repair or in fair to good repair, but no user identified; or under threat of vacancy with no obvious new user (applicable only to buildings capable of beneficial use).

- F** Repair scheme in progress and (where applicable) end use or user identified; or functionally redundant buildings with new use agreed but not yet implemented.

**NOTE**  
 Last year's priority category is shown in brackets (otherwise, New Entry is noted).

**ABBREVIATIONS**

CA	Conservation Area
LB	Listed Building
LPA	Local Planning Authority
NP	National Park
RPG	Registered Park and Garden
SM	Scheduled Monument
UA	Unitary Authority
WHS	World Heritage Site

SITE NAME:	<b>Enclosure and linear earthworks between Bishopstrow Down and South Down Sleight, Warminster / Bishopstrow / Norton Bavant</b>		
DESIGNATION:	Scheduled Monument	LIST ENTRY NUMBER:	1010283
CONDITION:	Generally unsatisfactory with major localised problems	TREND:	Declining
PRINCIPAL VULNERABILITY:	Vehicle damage/erosion - extensive	NEW ENTRY?:	No
OWNER TYPE:	Government or agency	CONTACT:	Nick Croxson 07795 665645
SITE NAME:	<b>Bowl barrow in The Belt, 350 metres north east of Hill Barn, West Overton</b>		
DESIGNATION:	Scheduled Monument	LIST ENTRY NUMBER:	1019901
CONDITION:	Generally unsatisfactory with major localised problems	TREND:	Declining
PRINCIPAL VULNERABILITY:	Animal burrowing - extensive	NEW ENTRY?:	No
OWNER TYPE:	Commercial company	CONTACT:	Nick Croxson 07795 665645
SITE NAME:	<b>Bowl barrow 400 metres west of Normanton Gorse, Wilsford cum Lake</b>		
DESIGNATION:	Scheduled Monument, WHS	LIST ENTRY NUMBER:	1010831
CONDITION:	Generally unsatisfactory with major localised problems	TREND:	Declining
PRINCIPAL VULNERABILITY:	Arable ploughing	NEW ENTRY?:	No
OWNER TYPE:	Private	CONTACT:	Nick Croxson 07795 665645
SITE NAME:	<b>Ten bowl barrows, five disc barrows, a bell barrow, a pond barrow and a saucer barrow forming the Wilsford round barrow cemetery, Wilsford cum Lake</b>		
DESIGNATION:	Scheduled Monument, WHS	LIST ENTRY NUMBER:	1010874
CONDITION:	Generally satisfactory but with significant localised problems	TREND:	Declining
PRINCIPAL VULNERABILITY:	Animal burrowing - extensive	NEW ENTRY?:	No
OWNER TYPE:	Private	CONTACT:	Nick Croxson 07795 665645
SITE NAME:	<b>Horse Barrow, Winterbourne / Idmiston</b>		
DESIGNATION:	Scheduled Monument	LIST ENTRY NUMBER:	1005610
CONDITION:	Generally unsatisfactory with major localised problems	TREND:	Declining
PRINCIPAL VULNERABILITY:	Arable clipping	NEW ENTRY?:	No
OWNER TYPE:	Government or agency	CONTACT:	Nick Croxson 07795 665645
SITE NAME:	<b>Bell barrow 450 metres south east of Greenland Farm, forming part of a linear round barrow cemetery west of the Lesser Cursus, Winterbourne Stoke</b>		
DESIGNATION:	Scheduled Monument, WHS	LIST ENTRY NUMBER:	1010899
CONDITION:	Generally satisfactory but with significant localised problems	TREND:	Declining
PRINCIPAL VULNERABILITY:	Animal burrowing - moderate	NEW ENTRY?:	No
OWNER TYPE:	Private	CONTACT:	Nick Croxson 07795 665645
SITE NAME:	<b>Bowl barrow 350 metres north west of Greenland Farm, Winterbourne Stoke</b>		
DESIGNATION:	Scheduled Monument	LIST ENTRY NUMBER:	1010892
CONDITION:	Extensive significant problems	TREND:	Unknown
PRINCIPAL VULNERABILITY:	Arable ploughing	NEW ENTRY?:	No
OWNER TYPE:	Private, multiple owners	CONTACT:	Nick Croxson 07795 665645

**PRIORITY CATEGORIES**

- A** Immediate risk of further rapid deterioration or loss of fabric; no solution agreed.  
**B** Immediate risk of further rapid deterioration or loss of fabric; solution agreed but not yet implemented.  
**C** Slow decay; no solution agreed.

- D** Slow decay; solution agreed but not yet implemented.  
**E** Under repair or in fair to good repair, but no user identified; or under threat of vacancy with no obvious new user (applicable only to buildings capable of beneficial use).

- F** Repair scheme in progress and (where applicable) end use or user identified; or functionally redundant buildings with new use agreed but not yet implemented.

**NOTE**  
 Last year's priority category is shown in brackets (otherwise, New Entry is noted).

**ABBREVIATIONS**

CA	Conservation Area
LB	Listed Building
LPA	Local Planning Authority
NP	National Park
RPG	Registered Park and Garden
SM	Scheduled Monument
UA	Unitary Authority
WHS	World Heritage Site

SITE NAME:	<b>Bowl barrow 830 metres south west of Greenlands Bungalow, east of Shrewton, Winterbourne Stoke</b>		
DESIGNATION:	Scheduled Monument	LIST ENTRY NUMBER:	1015217
CONDITION:	Generally unsatisfactory with major localised problems	TREND:	Declining
PRINCIPAL VULNERABILITY:	Arable ploughing	NEW ENTRY?:	No
OWNER TYPE:	Private	CONTACT:	Nick Croxson 07795 665645
SITE NAME:	<b>Bronze Age enclosure and bowl barrow 100 metres west of Longbarrow Cross Roads on Winterbourne Stoke Down, Winterbourne Stoke</b>		
DESIGNATION:	Scheduled Monument	LIST ENTRY NUMBER:	1011048
CONDITION:	Extensive significant problems	TREND:	Unknown
PRINCIPAL VULNERABILITY:	Arable ploughing	NEW ENTRY?:	No
OWNER TYPE:	Private	CONTACT:	Nick Croxson 07795 665645
SITE NAME:	<b>Disc barrow and pond barrow 350 metres NNW of Greenland Farm, Winterbourne Stoke</b>		
DESIGNATION:	Scheduled Monument, WHS	LIST ENTRY NUMBER:	1010891
CONDITION:	Extensive significant problems	TREND:	Unknown
PRINCIPAL VULNERABILITY:	Arable ploughing	NEW ENTRY?:	No
OWNER TYPE:	Private, multiple owners	CONTACT:	Nick Croxson 07795 665645
SITE NAME:	<b>Bell barrow and bowl barrow 500 metres NNW of Long Orchard, Winterslow</b>		
DESIGNATION:	Scheduled Monument	LIST ENTRY NUMBER:	1013984
CONDITION:	Generally unsatisfactory with major localised problems	TREND:	Declining
PRINCIPAL VULNERABILITY:	Animal burrowing - extensive	NEW ENTRY?:	No
OWNER TYPE:	Government or agency	CONTACT:	Nick Croxson 07795 665645
SITE NAME:	<b>Bowl barrow 750 metres NNE of Easton Down Farm, Winterslow</b>		
DESIGNATION:	Scheduled Monument	LIST ENTRY NUMBER:	1013986
CONDITION:	Generally unsatisfactory with major localised problems	TREND:	Declining
PRINCIPAL VULNERABILITY:	Animal burrowing - extensive	NEW ENTRY?:	No
OWNER TYPE:	Government or agency	CONTACT:	Nick Croxson 07795 665645
SITE NAME:	<b>Bowl barrow 175 metres west of Square Copse: part of the Square Copse barrow cemetery, Wootton Rivers</b>		
DESIGNATION:	Scheduled Monument	LIST ENTRY NUMBER:	1013352
CONDITION:	Extensive significant problems	TREND:	Declining
PRINCIPAL VULNERABILITY:	Arable ploughing	NEW ENTRY?:	No
OWNER TYPE:	Crown	CONTACT:	Nick Croxson 07795 665645
SITE NAME:	<b>Bowl barrow 275 metres west of Square Copse: part of the Square Copse barrow cemetery, Wootton Rivers</b>		
DESIGNATION:	Scheduled Monument	LIST ENTRY NUMBER:	1013364
CONDITION:	Extensive significant problems	TREND:	Declining
PRINCIPAL VULNERABILITY:	Arable ploughing	NEW ENTRY?:	No
OWNER TYPE:	Crown	CONTACT:	Nick Croxson 07795 665645

## PRIORITY CATEGORIES

- A** Immediate risk of further rapid deterioration or loss of fabric; no solution agreed.
- B** Immediate risk of further rapid deterioration or loss of fabric; solution agreed but not yet implemented.
- C** Slow decay; no solution agreed.
- D** Slow decay; solution agreed but not yet implemented.
- E** Under repair or in fair to good repair, but no user identified; or under threat of vacancy with no obvious new user (applicable only to buildings capable of beneficial use).
- F** Repair scheme in progress and (where applicable) end use or user identified; or functionally redundant buildings with new use agreed but not yet implemented.

**NOTE**  
Last year's priority category is shown in brackets (otherwise, New Entry is noted).

## ABBREVIATIONS

CA	Conservation Area
LB	Listed Building
LPA	Local Planning Authority
NP	National Park
RPG	Registered Park and Garden
SM	Scheduled Monument
UA	Unitary Authority
WHS	World Heritage Site





© Historic England

SITE NAME:	<b>Tottenham House and Savernake Forest, Savernake / Burbage / Great Bedwyn / Little Bedwyn / Marlborough / Mildenhall</b>
DESIGNATION:	Registered Park and Garden grade II*, 20 LBs, 7 SMs
CONDITION:	Extensive significant problems
VULNERABILITY:	High
TREND:	Improving
NEW ENTRY?:	No
OWNER TYPE:	Mixed, multiple owners
LIST ENTRY NUMBER:	1000472

Extensive landscape of rides linking Savernake Forest with ornamental parkland and pleasure grounds around the house. Exemplifies the work of Burlington, Brown, Cundy and others. Planning permission for hotel development has lapsed. The house and core of the landscape have been sold to a private owner and the process of conservation and repair has begun, allied to major development proposals (application under consideration). The Forestry Commission manages Savernake Forest on a long lease. There is a Natural England Stewardship Scheme over part of the park.

Contact: Jo McAllister 0117 975 0696

## WILTSHIRE (UA) / NEW FOREST (NP)

SITE NAME:	<b>Barrows in Bath Hole and Bury Hill Plantations, Redlynch, Wiltshire (UA)</b>		
DESIGNATION:	Scheduled Monument	LIST ENTRY NUMBER:	1004754
CONDITION:	Generally unsatisfactory with major localised problems	TREND:	Declining
PRINCIPAL VULNERABILITY:	Forestry	NEW ENTRY?:	No
OWNER TYPE:	Private	CONTACT:	Nick Croxson 07795 665645

### PRIORITY CATEGORIES

- A** Immediate risk of further rapid deterioration or loss of fabric; no solution agreed.
- B** Immediate risk of further rapid deterioration or loss of fabric; solution agreed but not yet implemented.
- C** Slow decay; no solution agreed.
- D** Slow decay; solution agreed but not yet implemented.
- E** Under repair or in fair to good repair, but no user identified; or under threat of vacancy with no obvious new user (applicable only to buildings capable of beneficial use).
- F** Repair scheme in progress and (where applicable) end use or user identified; or functionally redundant buildings with new use agreed but not yet implemented.

**NOTE**  
Last year's priority category is shown in brackets (otherwise, New Entry is noted).

### ABBREVIATIONS

CA	Conservation Area
LB	Listed Building
LPA	Local Planning Authority
NP	National Park
RPG	Registered Park and Garden
SM	Scheduled Monument
UA	Unitary Authority
WHS	World Heritage Site

This document is one in a series of publications produced as part of Historic England's national **Heritage at Risk** programme. More information about **Heritage at Risk** and other titles in the series can be found at [HistoricEngland.org.uk/har](http://HistoricEngland.org.uk/har)

**Heritage at Risk**

Published November 2018

4th Floor, Cannon Bridge House

25 Dowgate Hill

London EC4R 2YA

© Copyright Historic England 2018

Product code: 52101



Historic England

**South West Register 2018**