

Heritage at **Risk**



Historic England

South East Register 2018

Contents

The Register	III	Maidstone	44
Content and criteria	III	Sevenoaks	46
Criteria for inclusion on the Register	V	Swale	47
Reducing the risks	VII	Thanet	50
Key statistics	XI	Tonbridge and Malling	51
Publications and guidance	XII	Tunbridge Wells	52
Key to the entries	XIV	Medway (UA)	53
Entries on the Register by local planning authority	XVI	Milton Keynes (UA)	56
Bracknell Forest (UA)	I	<i>Oxfordshire</i>	57
Brighton and Hove, City of (UA)	I	Cherwell	57
South Downs (NP)	4	Oxford	59
<i>Buckinghamshire</i>	5	South Oxfordshire	59
Aylesbury Vale	5	Vale of White Horse	62
Chiltern	8	West Oxfordshire	63
South Bucks	8	Portsmouth, City of (UA)	65
Wycombe	9	Reading (UA)	68
<i>East Sussex</i>	10	Southampton, City of (UA)	69
Eastbourne	10	<i>Surrey</i>	70
Hastings	11	Elmbridge	70
Lewes	12	Epsom and Ewell	71
Rother	13	Guildford	71
South Downs (NP)	14	Mole Valley	72
Wealden	15	Reigate and Banstead	74
<i>Hampshire</i>	16	Runnymede	74
Basingstoke and Deane	16	Spelthorne	74
East Hampshire	17	Tandridge	75
Fareham	17	Waverley	75
Gosport	18	Woking	76
Hart	19	West Berkshire (UA)	76
Havant	20	<i>West Sussex</i>	79
New Forest	20	Adur	79
New Forest (NP)	21	Arun	79
Rushmoor	22	Chichester	80
South Downs (NP)	23	Horsham	81
Test Valley	26	Mid Sussex	83
Winchester	28	South Downs (NP)	83
Isle of Wight (UA)	30	Worthing	87
<i>Kent</i>	35	Windsor and Maidenhead (UA)	87
Ashford	35	Wokingham (UA)	88
Canterbury	37		
Dartford	39		
Dover	39		
Folkestone and Hythe	41		
Gravesham	43		

THE REGISTER

Content and criteria

LISTING

Definition

All the historic environment matters but there are some elements which warrant extra protection through the planning system. These are included in the [National Heritage List for England](#) (NHLE), an online searchable database of listed assets. Since 1882, when the first Act protecting ancient monuments and archaeological remains was passed, government has been developing the system of statutory protection of heritage assets. Listing, which is applied to buildings, emerged from the post-Blitz 1940s Planning Acts. There are now over 400,000 assets on the NHLE including listed buildings, scheduled monuments, registered parks and gardens, registered battlefields and protected wreck sites.

Historic England, as the government's expert adviser, is responsible for making recommendations – but it is still the Secretary of State at the Department for Digital, Culture, Media and Sport who makes the decisions on whether an asset is listed. Understanding and appreciation develop constantly, which makes keeping the listing database up-to-date a never-ending challenge.

While still responding to threat-driven cases, our approach is now more strategic, based around thematic and area-based projects. Recent developments have seen a greater striving for openness and transparency in the process of listing a site, and better communication of what makes something special.

In June 2016 Historic England launched [Enriching the List](#), a crowdsourcing initiative opening up the entries on the National Heritage List to contributions by users. Anyone can register as a volunteer and submit extra information about assets on the List or submit photographs to illustrate them. This additional content will then be available for anyone to view with (but separate from) the official List Entry.

Alongside the nationally listed assets found on the National Heritage List for England are locally listed assets. Best known are conservation areas, but local authorities can also create lists of locally valued assets. Most archaeological sites of significance are not scheduled, but rely on local identification and management for their protection.

LISTED BUILDINGS

Listing is the most commonly encountered type of statutory protection of heritage assets. A listed building (or structure) is one that has been granted protection as being of special architectural or historic interest. The older and rarer a building is, the more likely it is to be listed. Buildings less than 30 years old are listed only if they are of very high quality and under threat. Listing is mandatory: if special interest is believed to be present, then the Department for Digital, Culture, Media and Sport has a duty to add the building to the List.

Listed buildings are graded I, II* and II. Grade I buildings are of outstanding interest, and II* are particularly important buildings of more than special interest; together they amount to 8.3% of all listed buildings. The remaining 91.7% are of special interest and are listed grade II. There are over 378,000 entries on the NHLE of buildings of special architectural or historic interest. Entries on the statutory list sometimes group together a number of separate buildings: a terrace will be counted as one entry, rather than as separate units. Entries on this Register reflect how buildings are grouped and recorded on the statutory List.

Structures can occasionally have dual List entries (be both listed as buildings and scheduled as monuments). In such cases, scheduling controls take precedence.

SCHEDULED MONUMENTS

Scheduled monuments include single archaeological sites and complex archaeological landscapes. Nearly 20,000 examples have been listed because of their national importance. Scheduled monuments are not graded. They cover human activity from the Paleolithic era, such as cave sites, to 20th century military and industrial remains. For the millennia before written history, archaeology is the only testament to innumerable generations of people of whom there is no other record. The later 20th century saw unprecedented changes to the landscape. As a result, some types of historic sites that once were commonplace began to become rare. Those that survive often represent just small islands of what once characterised broad sweeps of our towns and countryside.

Although protected by law, scheduled monuments are still at risk from a wide range of processes and intense pressures outside of the planning system. These include damage from cultivation, forestry and, often most seriously of all, wholly natural processes such as scrub growth, animal burrowing and coastal erosion. Scheduling is discretionary, and many archaeological sites of potential importance are not scheduled. Instead, they are managed through the planning system and other regimes.

REGISTERED PARKS AND GARDENS

There are over 1,600 landscapes on the current Historic England Register of Historic Parks and Gardens of Special Historic Interest. These registered landscapes are graded I, II* or II, and include private gardens, public parks and cemeteries, rural parkland and other green spaces. They are valued for their design and cultural importance, and are distinct from natural heritage designations.

Inclusion on the Historic England Register of Historic Parks and Gardens brings no statutory controls, but there is a clear presumption in favour of upholding their significance in government planning guidance, so they do gain protection. Local authorities are required to consult Historic England on applications affecting sites registered as grade I or II*, and the Gardens Trust on sites of all grades. The setting of other listed heritage assets can also protect registered landscapes.

REGISTERED BATTLEFIELDS

Historic England's Register of Historic Battlefields was set up in 1995, and is our youngest category of listing. Its aim is to protect and promote those sites where history was made through military engagement which can be securely identified on the ground. They range from the Battle of Maldon (991) to Sedgemoor (1685): almost half date from the period of the civil wars in the mid-17th century. These special places, where often thousands were killed, deserve our recognition and respect. Recently, additions have been made to the Register of Historic Battlefields for the first time since its creation. There are now nearly 50 registered battlefields.

Protection is needed to prevent encroachment through inappropriate development, or insensitive and damaging metal detecting, which can permanently alter the archaeological record. As with registered parks and gardens, there is a clear presumption in favour of protecting registered battlefields in government planning policy.

PROTECTED WRECK SITES

There are over 50 protected wreck sites in England, which represent a tiny proportion of the 33,000 or so pre-1945 wrecks and recorded casualties that are known to lie in the territorial waters. Wreck sites can be of importance for different reasons: the distinctive design or construction of a ship, the story it can tell about its past, its association with notable people or events and its cargo. The Protection of Wrecks Act 1973 empowers the appropriate Secretary of State to list a restricted area around a vessel to protect it or its contents from unauthorised interference, and Historic England administers the attendant licensing scheme for divers seeking access.

CONSERVATION AREAS

Conservation areas are listed by local authorities and are areas of particular architectural or historic interest, the character or appearance of which it is desirable to preserve or enhance. For over 50 years, ever since the 1967 Civic Amenities Act, conservation areas have proved a highly effective mechanism for managing change on an area-wide basis.

There are currently nearly 10,000 conservation areas in England including town and city centres, suburbs, industrial areas, rural landscapes, cemeteries and residential areas. They form the historic backcloth to national and local life and are a crucial component of local identity.

Criteria for inclusion on the Register

RISK ASSESSMENTS

Heritage assets included on the Register are risk assessed according to the nature of the site rather than the type of listing. Building or structure assessments are used for secular listed buildings and structural scheduled monuments, typically masonry remains. Archaeology assessments are used for scheduled earthworks and below-ground remains. Thus a scheduled monument may appear on the Register in either or both the building and structure and the archaeology sections, depending upon what puts it at risk. Listed buildings that are in use as places of worship are assessed using the places of worship assessment. Registered parks and gardens, conservation areas, battlefields and protected wreck sites have their own assessments because they each have their own particular characteristics and factors that may put them at risk.

BUILDINGS AND STRUCTURES

To be considered for inclusion on the Register, buildings or structures must be:

- listed on the National Heritage List for England;
- a grade I or II* listed building;
- a grade II listed building in London;
- a structural scheduled monument with upstanding remains;
- in secular (non-worship) use.

Buildings or structures are assessed on the basis of condition and, where applicable, occupancy (or use) reflecting the fact that a building which is occupied is generally less vulnerable than one that is not.

Occupancy (or use) is assessed as 'vacant', 'part occupied', 'occupied', 'not applicable', or occasionally, 'unknown'. Many structures fall into the 'not applicable' category, for example: ruins, walls, gates, headstones or boundary stones.

Condition is assessed as 'very bad', 'poor', 'fair' or 'good'. The condition of buildings or structures on the Register is typically very bad or poor, but can be fair or, very occasionally, good. This reflects the fact that some buildings or structures are vulnerable because they are empty, underused or face redundancy without a new use to secure their future. Assessing vulnerability in the case of

buildings in fair condition necessarily involves judgement and discretion. A few buildings remain on the Register in good condition, having been repaired or mothballed, but still awaiting a new use or occupancy.

Buildings or structures are removed from the Register when they are fully repaired/consolidated, and their future secured either through occupation and use, or through the adoption of appropriate management.

PLACES OF WORSHIP

To be considered for inclusion on the Register, places of worship must be listed grade I, grade II* or grade II on the National Heritage List for England, and be used as a public place of worship at least six times a year.

Places of worship are assessed on the basis of condition only. If a place of worship is in very bad or poor condition, it is added to the Register. This includes places of worship which are generally in fair or good condition but have major problems with one key element, like the tower.

Historic England has visited and assessed listed places of worship considered to be in poor or very bad condition according to local assessments. Those that are identified as at risk are included on the Register.

Once on the Register, places of worship can move through the condition categories (e.g. from very bad to poor, to fair, even good) as repairs are implemented and the condition improves, until they are fully repaired and can be removed from the Register. This means that there are some places of worship in good condition on the Register but with outstanding issues still to be resolved at the time when they were assessed.

ARCHAEOLOGY

To be considered for inclusion on the Register, archaeological sites must be listed as scheduled monuments and included on the National Heritage List for England.

Archaeology assessments cover scheduled earthworks and buried archaeology. The risk assessment is based on their condition and vulnerability, the trend in their condition, and their likely future vulnerability. A site's condition is expressed in terms of the scale and severity of adverse effects on it, ranging from 'extensive significant problems' to 'minor localised problems'.

Archaeological entries are removed from the Register once sufficient progress has been made to address the identified issues, and a significant reduction in the level of risk has been demonstrated.

PARKS AND GARDENS

To be considered for inclusion on the Register, parks and gardens must be listed as grade I, grade II* or grade II and included on the National Heritage List for England. Parks and gardens are assessed in terms of condition and vulnerability. Steps being taken by owners to address problems are also taken into consideration.

Parks and gardens assessed as being at risk are typically affected by development and neglect. They have frequently been altered by development or are faced with major change. The original function of these landscapes has often changed and divided ownership leads to the loss of their cohesive historic design.

Park and garden entries are removed from the Register once steps have been taken to address issues and positive progress is being made.

BATTLEFIELDS

To be considered for inclusion on the Register, battlefields must be listed and included on the National Heritage List for England. Battlefields deemed to be at risk of loss of cultural significance are included on the Register.

The principal risks and threats are:

- development pressure e.g. encroachment of buildings;
- pressures of particular use within the site e.g. arable cultivation;
- damage e.g. unregulated metal detecting.

Battlefields are removed from the Register either when damaging activities cease/are managed, or when threats recede due to effective planning.

WRECK SITES

To be considered for inclusion on the Register, wrecks must be listed and included on the National Heritage List for England. Wreck sites are assessed based on their current condition, vulnerability and the way they are being managed.

Wrecks are vulnerable to both environmental and human impacts. Risks that contribute to inclusion on the Register range from unauthorised access to erosion and fishing damage.

The monitoring process ensures that the significance of the site is identified and maintained. In spite of the inherent difficulties in caring for this type of site, careful management must be maintained.

Wrecks are removed from the Register once an appropriate management and monitoring regime is operational.

CONSERVATION AREAS

Once a year Historic England asks every local authority in England to consider the state of its conservation areas and fill in (and update as appropriate) risk assessment questionnaires for those that cause concern, or are believed to no longer be at risk.

Conservation areas that are deteriorating, or are in very bad or poor condition and not expected to change significantly in the next three years, are defined as being at risk.

The approach taken to assess conservation areas at risk has been refined since the first survey in 2008/2009. An overall category for condition, vulnerability and trend is included for each conservation area on the Heritage at Risk Register. Conservation areas identified as at risk in 2009, but not reassessed since using the revised methodology, are included on the Register but with limited information.

Conservation areas are removed from the Register once plans have been put in place to address the issues that led to the conservation area being at risk, and once positive progress is being made.

Reducing the risks

One of the primary aims of the [Historic England Corporate Plan 2017-2020](#) is protecting places through Heritage at Risk grants and advice, thereby reducing the risk to heritage assets. In order to achieve this aim we are working to:

- better understand the nature and extent of risk
- encourage others to save and re-use heritage at risk
- build the capacity of the sector to deliver solutions for heritage at risk
- provide advice and grant aid to help remove sites from the Register.

Dedicated Heritage at Risk teams in our regional offices are tasked with achieving this aim.

Whilst each type of heritage asset and individual site will require its own approach and solution, there are some general approaches that are relevant to all 'at risk' assets. Finding solutions for heritage at risk requires working in close partnership with owners, local planning authorities and a wide variety of other organisations. The provision of clear advice is essential to further understanding of heritage at risk.

Maintenance and occupation or use (where appropriate) are essential in preventing heritage from becoming at risk. Maintenance of assets already at risk can prevent them from decaying further. Without maintenance, the cost of repair and consolidation escalates, the challenge for owners and occupiers increases, and the scope for affordable solutions declines.

The Heritage at Risk Register helps us understand what factors lead to heritage assets becoming at risk, what action is most likely to influence their condition and where resources can be focused to best effect. Historic Environment Records and local heritage at risk registers, maintained by local authorities, are additional repositories of information on local historic assets. They underpin the work of local authority historic environment services and can help improve the protection, conservation and management of assets.

Historic England provides a wide range of published guidance on reducing the risks, including: finding partners, funding, new uses for heritage assets, and enforcing urgent works and repairs. These are available to download from our website, www.historicengland.org.uk. Key publications and guidance are also listed in this Register.

BUILDINGS AND STRUCTURES

Historic England regional teams can help owners and local authorities better understand buildings and

structures at risk, advise on necessary repairs and on finding new uses. Our teams can provide support with commissioning specialist surveys, help with feasibility studies and with brokering solutions. In particularly difficult cases, they can draw on the expertise of Historic England's national advisers specialising in structural engineering, quantity surveying, development economics, enforcement and planning law.

Historic England can help with access to funding. We have two principal grant streams ourselves: Repair Grants for Heritage at Risk and Section 17 Management Agreements (which are smaller grants for scheduled monuments). More information on funding can be found on the [Historic England](#) website. The support of other grant providers, including the Heritage Lottery Fund, the Architectural Heritage Fund and Natural England, is also critical.

We know how useful our own Register is in managing risk, prioritising action and engaging partners. We also know that heritage, when well cared for, helps create vibrant and successful places. Our regional teams are therefore working with local authorities to encourage them to develop their own strategies for tackling buildings in poor condition. These strategies should include the use of enforcement powers; ['Stopping the Rot'](#) is our published guidance on this. Our legal team can provide training and support for local authorities considering enforcement action. In certain circumstances we can also provide [grant aid](#) to underwrite the cost of serving Urgent Works and Repairs Notices.

Building preservation trusts (BPTs) offer a tried and tested way of saving buildings at risk. We have close links with the [Architectural Heritage Fund](#) and help fund their regional support officers to work across the country. They help BPTs and other not-for-profit organisations to access funding, carry out feasibility studies and develop solutions for places at risk. The [Heritage Trust Network](#) is also a valuable source of advice. Further guidance and case studies are available on the [Historic England](#) website.

PLACES OF WORSHIP

Historic places of worship are cared for by thousands of volunteers throughout the country. Sometimes these treasured buildings will require major repairs. However, regular maintenance will help prevent minor problems developing into unnecessary crises. Keeping drains and gutters clear is essential: the overflowing gutter soon soaks the wall beneath, rots the roof timbers behind it and makes the whole building vulnerable. In some

areas congregations group together to engage reputable contractors at competitive rates to clear gutters and rainwater goods. Such cooperation enables them to get good quality work carried out at reasonable prices by firms that understand historic buildings. The practical resources created by the [Maintenance Cooperatives Project](#) run by the Society for the Protection of Ancient Buildings are available from their website. These are a great starting point for local groups wanting to work together to do basic, regular maintenance safely.

Historic England supports congregations wanting to keep their places of worship in use and recognises the need for appropriate new facilities such as kitchens and toilets that are sensitive to the building's special character. Our [advice web pages](#) help congregations understand how changes can be achieved. The [Heritage Lottery Fund](#) welcomes applications from places of worship seeking to do repairs, develop facilities or welcome more visitors.

A network of support officers, employed locally but part-funded by Historic England, offers direct advice and encouragement to congregations. Projects to achieve repairs and develop necessary new facilities for both the community and visitors are breathing a new lease of life into these treasured parts of our heritage.

From September 2018 to March 2020 the Department for Digital, Culture, Media and Sport is funding a [pilot study](#) to explore a slightly different approach. This is focusing on fabric maintenance (supported by a small grant fund) and community development to explore opportunities for wider engagement beyond the congregation in voluntary, social and commercial sectors. Pilot schemes, which cover listed places of worship of all denominations and faiths, are running in Greater Manchester and Suffolk.

The Government's [Listed Places of Worship scheme](#), enabling the reclaiming of VAT on eligible repairs, maintenance and authorised alterations, is available to all listed places of worship, whether they have obtained grants or are funding work themselves. Local and national charities also offer grants.

ARCHAEOLOGY

The continued excellent progress which is being made with reducing the number of scheduled monuments on the Register demonstrates the value which owners and land managers are placing upon the positive management of archaeological sites.

The large majority of scheduled monuments in England are on land classified as agricultural. Effective information sharing with Natural England and Defra is therefore of great importance for prioritising management action and for targeting agri-environment

grant schemes to best effect. This has been especially important under the Countryside Stewardship Scheme, where our advice has resulted in the removal of 29 sites from being at risk this year. Our work in partnership with Natural England on agri-environment schemes has removed well over 800 scheduled monuments from the Register since 2009 and we therefore welcomed the recognition given to the value and importance of heritage within the 25 Year Environment Plan and the Agriculture Bill. The Bill proposes that the conservation of rural heritage will be one of the environmental public goods funded through the domestic successor to the Common Agricultural Policy after the UK leaves the European Union. We also continue to work closely with local trusts, volunteers and the Heritage Lottery Fund to identify the nationally important monuments for enhanced conservation, presentation and access projects which is providing increased public value and enjoyment of our heritage.

Loss and damage as a consequence of arable cultivation remains the greatest source of risk to scheduled monuments on the Register, affecting 38% of archaeological entries on it. The Conservation of Scheduled Monuments in Cultivation (COSMIC) project has provided updated risk assessments for all sites affected by arable cultivation on the Register. It provides bespoke recommendations for each monument, enabling cultivation to continue where it does not present a risk. It will also be an important tool for advising owners on the longer term management of their monuments as the existing ten year Environmental Stewardship agreements expire.

Although great progress has been made, analysis of entries on the Register shows that unmanaged woodland, tree, scrub and bracken growth remains one of the most widespread causes of long-term damage to both urban and rural archaeological sites. Such vegetation growth, combined, makes up 30% of the risk factors affecting monuments at risk. To help address one of these key risk factors Historic England have been working with landowners and scientists to research and provide guidance on bracken control.

In most cases simple, low cost but regular maintenance is the key, with such improvements in management removing 36 sites from the Register this year alone. The delivery of these will always be reliant upon the help and goodwill of landowners. We are also sponsoring a number of projects to help volunteers and the public to get involved – which not only helps owners but also promotes wellbeing and public understanding of heritage.

PARKS AND GARDENS

Although a statutory list, the Register of Historic Parks and Gardens of Special Historic Interest in England in itself brings no additional statutory powers, instead it is used in the development control process to provide a valuable tool for the protection of the sites it includes. The Government's National Planning Policy Framework (NPPF) stresses the desirability of sustaining and enhancing the significance of all heritage assets and finding viable uses consistent with their conservation.

The NPPF states that great weight must be given to the conservation of sites included on the Register of Historic Parks and Gardens of Special Historic Interest and that substantial harm or loss of such features can only be justified in exceptional cases.

A great many historic parks and gardens are either privately owned or held in trust. In addition, local authorities are responsible for nearly all the public parks and cemeteries in our towns and cities.

Registered parks and gardens are typically large, complex heritage assets, many of them in multiple ownership. It can take years to identify and implement proposals to improve their condition and trajectory. To help reduce the risks, Historic England encourages and works with owners to develop conservation management strategies. Landscape architects working in our Heritage at Risk teams can help tailor conservation management plans and funding packages for individual landscape features or whole sites. We work with partners, such as Natural England and the Heritage Lottery Fund, to help source funding to secure sustainable futures for parks and gardens at risk.

BATTLEFIELDS

As with registered parks and gardens, the Register of Historic Battlefields brings no additional statutory controls to registered battlefields, but the NPPF makes it clear that registered battlefields are 'assets of the highest significance', and of equal significance to scheduled monuments, buildings listed grade I and II*, registered parks and gardens and protected wreck sites. Therefore, the positive conservation and management of registered battlefields is a core element of current heritage policy and legislation.

Historic England continues to work with owners to develop management plans for registered battlefields and, in appropriate cases, contributes towards the cost of management plans. We work to develop positive landscape strategies with owners and partners such as Defra and Natural England through environmental stewardship schemes. In some circumstances, we may encourage the conversion from arable to pasture of especially sensitive locations to protect battlefield archaeology from the effects of

ploughing and as part of a wider drive to prevent unauthorised and damaging metal detecting.

Local authorities invite comments from Historic England and the Battlefields Trust on planning applications that affect registered battlefield sites.

Historic England also continues to encourage greater access to battlefields and the enhancement of their amenity value. We wish to ensure an increased understanding and wider appreciation of the ways that these dramatic historic events have shaped our nation.

WRECK SITES

At the strategic level, the major sources of risk to protected wreck sites have been identified. In terms of high priority sites, practical requirements have also been implemented through conservation management plans and appropriate intervention.

Risks to protected historic wreck sites can often be reduced through education, provision of marker buoys, or planning policies that take full account of their national importance. However, some sites require significant resources to stabilise their condition or to carry out detailed archaeological assessments of their conservation requirements. Although Historic England has statutory power to allocate funds to promote the preservation and maintenance of protected wreck sites, its financial resources can solve only a small proportion of the problems.

In spite of the inherent difficulties with caring for this type of site, careful management must be maintained if we are to avoid the loss of wreck sites. It is therefore close cooperation between the owners of protected wreck sites (where known), authorised divers and all organisations charged with care for the marine and coastal environment, that will make the real difference to their long term survival. Practical advice on the management of historic wreck sites, whether at the coast edge or under water, is available from [Historic England](#).

CONSERVATION AREAS

Looking after conservation areas is a responsibility shared by those of us who live, work or do business in them, as well as those of us whose job it is to manage them or make decisions about their future.

The reasons conservation areas become at risk are difficult to address as they can cover large areas of land; they include streets, spaces, archaeology and trees as well as buildings and structures and therefore involve many different owners and approaches to management.

Local authorities assess conservation areas and fill in a questionnaire for those newly at risk, giving us an

insight into the issues which have had a negative effect upon the conservation area, and so help us to establish how these issues can be addressed.

Strong planning policies, guidance and a clear management strategy for individual conservation areas, backed up by effective enforcement, are all critical in managing change in these areas. Local authorities across the country continue to see their resources reduced, and this is making their task more difficult to deliver. Armed with the information provided by conservation area questionnaires we, local authorities and other partners will have the evidence to direct resources much more accurately towards those conservation areas at greatest risk.

There are opportunities for members of the local community to get involved with protecting and enhancing their conservation area, either individually or through groups. Some local groups have helped to prepare character appraisals and management plans for conservation areas whilst others have carried out their own assessments to identify management issues.

Key statistics

BUILDINGS AND STRUCTURES

- Nationally, 834 (3.7%) of grade I and II* listed buildings (excluding places of worship) are on the Register. In the South East the percentage is 2.2% (91 listed secular buildings).
- 1 building has been removed from the 2017 South East Register because their futures have been secured, and 5 have been added.
- 60.9% of buildings or structures (142) on the South East baseline 1999 Register have been removed because their futures have been secured, compared with the national figure of 64.4%.

PLACES OF WORSHIP

- Nationally, 6.2% of listed places of worship are on the Register. In the South East, 4.0% (91) are on the Register.
- 12 places of worship have been removed from the South East Register following repair work, and 9 have been added.

ARCHAEOLOGY

- 2,431 (12.2%) of England's 19,852 scheduled monuments are on the Register. 214 (8.1%) of the South East's 2,657 scheduled monuments are on the Register.
- 3 archaeology entries have been removed from the 2017 South East Register for positive reasons, and 2 have been added.
- 49.8% of archaeology entries (121) on the South East baseline 2009 Register have been removed for positive reasons, compared with the national figure of 47.7%.

- Nationally, damage from arable cultivation is the greatest cause of risk affecting 38.3% of archaeological entries on the Register. In the South East the proportion is 58.2%.

PARKS AND GARDENS

- 99 (5.9%) of England's 1,664 registered parks and gardens are on the Register. Of the 376 registered parks and gardens in the South East, 25 (6.6%) are on the Register.
- No park and garden entries have been added or removed from the 2017 South East Register.

BATTLEFIELDS

- Of 47 registered battlefields in England, 4 (8.5%) are on the Register. Of the 6 registered battlefields in the South East, none are on the Register.

WRECK SITES

- Of the 53 protected wreck sites around England's coast, 4 (7.5%) are on the Register. Of the 21 protected wreck sites in the South East, 4 (19%) are on the Register.

CONSERVATION AREAS

- There are currently 502 Conservation Areas on the Heritage at Risk Register. Of these, 65 are in the South East.
- No conservation areas have been removed from the 2017 South East Register for positive reasons, and 2 have been added.

HISTORIC ENGLAND FUNDING

- £321k in grant was spent on 6 entries on the South East Register during 2017/18.

Risk assessments of heritage assets are based on the nature of the site. Buildings and structures include listed buildings (excluding listed places of worship) and structural scheduled monuments; archaeology assessments cover earthworks and buried archaeology.

Publications and guidance

Historic England has produced the following publications relating to heritage at risk, including:

[Assessment of Heritage at Risk from Environmental Threat: Key Message](#) (2013)

COSMIC 3 – Grappling with a 140-Year-Old Conservation Problem (2014) – [Historic England Research News 21](#), available online

[Counting our Heritage: a Heritage at Risk Survey for High Peak Staffordshire Moorlands by Community Volunteers](#) (2013)

[Heritage at Risk 2010 – Report](#) (2010)

[Heritage at Risk: Conservation Areas](#) (2009)

[Heritage at Risk 2018 – national summary leaflet](#)

[Heritage at Risk Online Register](#) – detailed listings for: East Midlands, East of England, London, North East, North West, South East, South West, West Midlands, and Yorkshire can be downloaded from our website or viewed on an interactive database.

[Monuments at Risk \(2008\)](#) – summary of scheduled monuments at risk for: East Midlands, East of England, London, North East, North West, South East, South West, West Midlands, and Yorkshire.

[Historic Wreck Sites at Risk: A Risk Management Toolkit](#) (2017)

[Stopping the Rot: A Guide to Enforcement Action to Save Historic Buildings](#) (2016)

[Vacant Historic Buildings: Guidelines on Managing Risks](#) (2018)

HERITAGE AT RISK ON THE WEB

To find out more about the Heritage at Risk programme visit [Heritage at Risk](#) where you will find an interactive database providing detailed information on all heritage sites at risk nationally.

Details of all nationally designated historic places in England are available in one place on the [National Heritage List for England](#) online database. Further information about the different classes of designated heritage assets, including listed buildings, scheduled monuments, registered parks and gardens, registered battlefields and protected wreck sites can be viewed at the same address.

GUIDANCE NOTES AND APPLICATION FORMS FOR GRANTS

[Historic England Grant Schemes](#) – online overview of all our current grant schemes, including the Repair Grants for Heritage at Risk scheme.

[Grants to Local Authorities to Underwrite Urgent Works Notices](#)

[Acquisition Grants to Local Authorities to Underwrite Repairs Notices](#)

[Repair Grants for Heritage at Risk](#)

CONSERVATION ADVICE AND GUIDANCE

The following publications are among the numerous guidance documents available for free on [Historic England Advice](#) web page:

[Conservation Area Designation, Appraisal and Management](#) (2018)

[Conservation Principles, Policies and Guidance for the Sustainable Management of the Historic Environment](#) (2008)

[Conservation and Management of War Memorial Landscapes](#) (2016)

[The Conservation, Repair and Management of War Memorials](#) (2015)

[Guidance on Constructive Conservation](#)

[Guidance on Improving Streets and Public Spaces](#)

[Guidance on Looking after Historic Buildings](#)

[Guidance on Looking after Historic Cemeteries and Burial Grounds](#)

[Guidance on Looking after Historic Parks, Gardens and Landscapes](#)

[Guidance on Looking after Places of Worship](#)

[Guidance on Protecting the Rural Historic Environment](#)

[Guidance on Tackling Heritage Crime](#)

[Heritage Works: a Toolkit of Best Practice in Heritage Regeneration](#) (2017)

[Latest Advice and Guidance](#) – this web page highlights our most recent advice on a wide range of heritage-related topics.

[Managing Local Authority Heritage Assets: Some Guiding Principles for Decision Makers](#) (2017)

[Metal Theft from Historic Buildings. Prevention, Response and Recovery](#) (2017)

[Practical Building Conservation](#) – revised ten-part series: *Building Environment; Concrete; Conservation Basics; Earth, Brick & Terracotta; Roofing, Glass & Glazing; Metals; Mortars, Renders & Plasters; Stone; Timber* (2012–2015)

[Pillars of the Community: the Transfer of Local Authority Heritage Assets](#) (2015)

[Post-War Public Art: Protection, Care and Conservation](#) (2016)

[Registration Selection Guide: Battlefields](#) (2017)

[Scheduled Monument Consents: A Guide for Owners and Occupiers](#) (2014)

[The Disposal of Heritage Assets: Guidance Note for Government Departments and Non Departmental Public Bodies](#) (2010)

[The Installation of Telecommunications Equipment, Including Broadband and Mobile, in Churches and Other Listed Places of Worship](#) (2017)

Key to the entries

The Register includes the following risk assessment types:

- Building or structure
(grade I and II* listed buildings, grade II listed buildings in London and structural scheduled monuments)
- Place of worship
(grade I, II* and II listed buildings)
- Archaeology
(scheduled monuments – earthworks and buried archaeology)
- Park and garden
(Registered parks and gardens)
- Battlefield
(Registered battlefields)
- Wreck site
(Protected wreck sites)
- Conservation area
(Conservation areas)

Details are given here for all risk assessment types even if entries are not present in the Regional Register.

ORDER

Entries are grouped and ordered alphabetically, first by County (dark grey bands) or Unitary Authority (light grey bands), and then by Local Planning Authority (National Park/Unitary Authority/District or Borough).

A blank band denotes the end of a county and the beginning of a unitary authority.

Sites that straddle more than one local planning authority are included under the lead authority.

Within each planning authority, entries are grouped by risk assessment type in the following order:

- Buildings or structures
- Places of worship
- Archaeology
- Parks and gardens
- Battlefields
- Wreck sites
- Conservation areas

Within each risk assessment type, entries are ordered alphabetically by parish, locality and street/site name (except for conservation areas and protected wreck sites which are ordered by site name only).

LISTING

The principal listing type is noted for each entry and includes:

- Listed Building (LB) grade I or II*
- Listed Place of Worship grade I, II* or II
- Scheduled Monument (SM)
- Registered Park and Garden (RPG) grade I, II* or II
- Registered Battlefield (RB)
- Protected Wreck Site (PWS)
- Conservation Area (CA)

Other listing types that apply to a given site, including location within a World Heritage Site (WHS), are also noted.

If an entry is a dual list entry (both listed and scheduled), 'and' rather than a comma is used (eg 'Scheduled Monument and Listed Building grade I'). If a scheduled monument entry is a dual list entry with a number of listed buildings, each is separated by a semicolon.

The National Heritage List Entry Number is included for all entries (except conservation areas). If a site has dual list entries, all relevant List Entry Numbers are noted.

CONDITION

For buildings (including places of worship), condition is graded as: 'very bad', 'poor', 'fair' and 'good'.

For sites that cover areas (scheduled monuments – archaeology assessments, parks and gardens, battlefields and wreck sites) one overall condition category is recorded. The category may relate only to the part of the site or monument that is at risk and not the whole site:

- extensive significant problems
- generally unsatisfactory with major localised problems
- generally satisfactory but with significant localised problems
- generally satisfactory but with minor localised problems
- optimal
- unknown (noted for a number of scheduled monuments that are below-ground and where their condition cannot be established)

For conservation areas, condition is categorised as: 'very bad', 'poor', 'fair' and 'optimal'.

If a site has suffered from heritage crime it is noted in the summary. Heritage crime is defined as any offence which harms the heritage asset or its setting and includes arson, graffiti, lead theft and vandalism.

OCCUPANCY/USE

For buildings (excluding places of worship) that can be occupied or have a use, the main vulnerability is vacancy or under-use. Occupancy (or use) is noted as follows:

- vacant
- part occupied
- occupied
- unknown
- not applicable

VULNERABILITY

Principal vulnerability is noted for archaeology assessments and may relate only to the part of the site that is at risk, and include:

- animal burrowing
- arable ploughing
- coastal erosion
- collapse
- deterioration – in need of management
- scrub/tree growth
- visitor erosion

For parks and gardens, battlefields, wreck sites and conservation areas, vulnerability is noted as high, medium or low.

PRIORITY CATEGORY

Priority for action is assessed on a scale of A to F, where 'A' is the highest priority for a site which is deteriorating rapidly with no solution to secure its future, and 'F' is the lowest priority.

For buildings and structures and places of worship the following priority categories are used as an indication of trend and as a means of prioritising action:

- A Immediate risk of further rapid deterioration or loss of fabric; no solution agreed
- B Immediate risk of further rapid deterioration or loss of fabric; solution agreed but not yet implemented
- C Slow decay; no solution agreed
- D Slow decay; solution agreed but not yet implemented
- E Under repair or in fair to good repair, but no user identified; or under threat of vacancy with no obvious new user (applicable only to buildings capable of beneficial use)
- F Repair scheme in progress and (where applicable) end use or user identified; or functionally redundant buildings with new use agreed but not yet implemented

For battlefields and wreck sites the following priority categories are used as a means of prioritising action:

- A No action/strategy identified or agreed (where trend is declining or unknown)
- B Action/strategy agreed but not yet implemented (where trend is declining or unknown)
- C No action/strategy identified or agreed (where trend is stable or improving)
- D Action/strategy agreed but not yet implemented (where trend is stable or improving)
- E Monitoring as appropriate (any trend)
- F Action implemented/strategy underway/scheme in progress (any trend)

Previous year priority categories are given in brackets, otherwise 'New entry' is noted.

'New entry – re-assessed' indicates an existing site on the Register that has been re-assessed using a different risk assessment methodology and is included on this year's Register under the new assessment type.

TREND

Trend for archaeology entries, parks and gardens, battlefields and wreck sites may relate only to the part of the site that is at risk and is categorised as:

- declining
- stable
- improving
- unknown

For conservation areas trend is categorised as:

- deteriorating
- deteriorating significantly
- no significant change
- improving
- improving significantly
- unknown

OWNERSHIP

A principal ownership category is given for each entry, and if sites are in divided ownership, a 'multiple' ownership category is noted.

CONTACT

This is the member of the Historic England local team who acts as a first point of contact for the case, and to whom enquiries should be addressed.

For conservation areas, the contact is the conservation/planning officer at the relevant local planning authority (indicated by 'LPA').

We are not in any sense agents for the owners of the sites included, but we will endeavour to put people in touch with them where appropriate.

ABBREVIATIONS

CA	Conservation Area
HE	Historic England
HLF	Heritage Lottery Fund
LB	Listed Building
LPA	Local Planning Authority
NP	National Park
PWS	Protected Wreck Site
RB	Registered Battlefield
RPG	Registered Park and Garden
SM	Scheduled Monument
UA	Unitary Authority
WHS	World Heritage Site

Entries on the Register by local planning authority

Local planning authority	Building and structure entries	Place of worship entries	Archaeology entries	Park and garden entries	Battlefield entries	Wreck site entries	Conservation area entries
BRACKNELL FOREST (UA)							
Bracknell Forest (UA)	0	0	0	2	0	0	0
BRIGHTON AND HOVE, CITY OF (UA)							
Brighton and Hove, City of (UA)	5	5	0	1	0	0	6
SOUTH DOWNS (NP)							
South Downs (NP)	0	0	1	0	0	0	1
South Downs (NP) / Brighton and Hove, City of (UA) / Lewes [†]	0	0	0	1	0	0	0
BUCKINGHAMSHIRE							
Aylesbury Vale	7	5	0	1	0	0	0
Aylesbury Vale / Dacorum [†]	0	0	0	1	0	0	0
Chiltern	2	0	0	0	0	0	0
South Bucks	1	0	0	0	0	0	0
Wycombe	0	0	5	0	0	0	0
Wycombe / South Oxfordshire / Wokingham (UA) [†]	0	0	0	1	0	0	0
EAST SUSSEX							
Eastbourne	4	0	0	0	0	0	0
Hastings	5	3	0	0	0	0	0
Lewes	1	1	0	0	0	0	0
Rother	4	1	1	0	0	0	0
South Downs (NP)	2	0	5	0	0	0	0
Wealden	0	2	1	1	0	0	0
HAMPSHIRE							
Basingstoke and Deane	1	0	6	0	0	0	0
East Hampshire	0	0	1	0	0	0	0
Eastleigh	0	0	0	0	0	0	0
Fareham	2	0	0	0	0	0	0
Gosport	7	0	1	0	0	0	0
Hart	1	0	0	2	0	0	0
Havant	0	1	0	0	0	0	1
New Forest	0	2	5	0	0	0	0
New Forest (NP)	0	0	4	0	0	0	0
Rushmoor	2	1	0	0	0	0	0
South Downs (NP)	2	0	11	0	0	0	8
Test Valley	0	0	12	1	0	0	0
Winchester	1	2	4	0	0	0	9
HAMPSHIRE (OFF)							
Hampshire (off)	0	0	0	0	0	1	0
ISLE OF WIGHT (UA)							
Isle of Wight (UA)	7	12	2	2	0	0	5
KENT							
Ashford	5	0	1	0	0	0	0
Canterbury	5	4	1	0	0	0	0
Dartford	0	0	3	0	0	0	0
Dover	5	2	3	0	0	0	3
Folkestone and Hythe	6	2	3	0	0	0	0
Gravesham	1	0	0	0	0	0	0
Maidstone	7	3	2	0	0	0	2
Sevenoaks	1	0	1	1	0	0	0
Sevenpaks / Tunbridge Wells [†]	0	0	0	1	0	0	0
Swale	6	4	0	0	0	0	8
Thanet	2	1	4	0	0	0	1

Local planning authority	Building and structure entries	Place of worship entries	Archaeology entries	Park and garden entries	Battlefield entries	Wreck site entries	Conservation area entries
Tonbridge and Malling	0	1	3	0	0	0	0
Tunbridge Wells	1	0	1	0	0	0	1
Tunbridge Wells / Wealden†	0	0	0	1	0	0	0
KENT (OFF)							
Kent (off)	0	0	0	0	0	3	0
MEDWAY (UA)							
Medway (UA)	12	0	0	0	0	0	4
MILTON KEYNES (UA)							
Milton Keynes (UA)	1	1	3	0	0	0	1
OXFORDSHIRE							
Cherwell	2	3	3	0	0	0	2
Oxford	1	1	0	0	0	0	0
South Oxfordshire	4	2	8	0	0	0	0
Vale of White Horse	1	3	4	0	0	0	0
West Oxfordshire	0	3	7	0	0	0	0
PORTSMOUTH, CITY OF (UA)							
Portsmouth, City of (UA)	13	4	0	0	0	0	0
READING (UA)							
Reading (UA)	3	1	0	0	0	0	1
SLOUGH (UA)							
Slough (UA)	0	0	0	0	0	0	0
SOUTHAMPTON, CITY OF (UA)							
Southampton, City of (UA)	2	1	0	0	0	0	1
SURREY							
Elmbridge	3	0	0	0	0	0	1
Epsom and Ewell	0	0	0	0	0	0	3
Guildford	1	3	0	1	0	0	0
Mole Valley	4	2	2	1	0	0	0
Reigate and Banstead	1	0	0	0	0	0	0
Runnymede	0	0	0	1	0	0	0
Spelthorne	0	1	0	0	0	0	0
Surrey Heath	0	0	0	0	0	0	0
Tandridge	1	1	1	0	0	0	0
Waverley	0	1	1	0	0	0	0
Woking	0	0	0	1	0	0	1
WEST BERKSHIRE (UA)							
West Berkshire (UA)	4	3	4	3	0	0	0
WEST SUSSEX							
Adur	0	1	0	0	0	0	1
Arun	1	2	0	0	0	0	0
Chichester	2	1	3	1	0	0	1
Crawley	0	0	0	0	0	0	0
Horsham	1	3	2	0	0	0	1
Mid Sussex	0	0	1	0	0	0	1
South Downs (NP)	4	1	18	0	0	0	1
Worthing	0	1	0	0	0	0	0
WINDSOR AND MAIDENHEAD (UA)							
Windsor and Maidenhead (UA)	2	0	0	0	0	0	1
WOKINGHAM (UA)							
Wokingham (UA)	2	0	3	1	0	0	0
TOTAL	158	91	141	25	0	4	65

† Sites that cross local planning authority boundaries

BRACKNELL FOREST (UA)



© Historic England

SITE NAME:	Newbold College (formerly Moor Close), Binfield
DESIGNATION:	Registered Park and Garden grade II*, 7 LBs
CONDITION:	Extensive significant problems
VULNERABILITY:	High
TREND:	Declining
NEW ENTRY?:	No
OWNER TYPE:	Educational (independent)
LIST ENTRY NUMBER:	1000547

Moor Close estate, now the home of Newbold College, was Oliver Hill's first house and garden design in an early C20 Arts and Crafts style. The garden and park setting will be affected by development and infrastructure proposals within the Local Plan for Binfield, some of which has now been approved. In addition the garden's built fabric is deteriorating and in urgent need of repair. After a condition survey and some limited site repairs further resources are needed to manage change so that the significance of design, structural fabric and setting may best be sustained or uplifted.

Contact: Rachel Fletcher 07880244585



© Historic England

SITE NAME:	Broadmoor Hospital, Crowthorne
DESIGNATION:	Registered Park and Garden grade II, LB grade II
CONDITION:	Extensive significant problems
VULNERABILITY:	High
TREND:	Declining
NEW ENTRY?:	No
OWNER TYPE:	Health authority
LIST ENTRY NUMBER:	1001401

A mid-C19 asylum, built for the criminally insane to designs by Joshua Jebb. The site is undergoing major redevelopment with construction of a new modern secure hospital underway and due for completion in Spring 2019. Future plans have been to convert the original building into an hotel, with the extensive walled garden to be developed for housing. The ornamented farmland has survived but needs managing to sustain significance. Faced with more major change close liaison with the owner and Local Authority is necessary to ensure what remains in terms of historic significance can be salvaged.

Contact: Kay Richardson 01483 252020

BRIGHTON AND HOVE, CITY OF (UA)



© Historic England

SITE NAME:	Hippodrome, 52-58, Middle Street
DESIGNATION:	Listed Building grade II*, CA
CONDITION:	Very bad
OCCUPANCY:	Vacant/not in use
PRIORITY CATEGORY:	A (A)
OWNER TYPE:	Commercial company
LIST ENTRY NUMBER:	1381793

Originally an ice rink by Kerslake dating from 1896. Converted to Hippodrome in 1901 and again to variety theatre in 1902, both to designs of Frank Matcham. Vacant and in very bad condition. Some repairs have taken place but the condition is deteriorating and the ornate plasterwork to the auditorium is particularly at risk. Consent granted in November 2013 for conversion to a multi-screen cinema was not implemented. A new private owner has recently acquired the building and Historic England is in early pre-application discussions about potential uses.

Contact: Samantha Johnson 01483 252043



© Historic England

SITE NAME:	The West Pier, Kings Road, Brighton
DESIGNATION:	Listed Building grade I, CA
CONDITION:	Very bad
OCCUPANCY:	N/A
PRIORITY CATEGORY:	A (A)
OWNER TYPE:	Charity (heritage)
LIST ENTRY NUMBER:	1381655

Pier, 1864-66 by Eugenius Birch. Closed in 1975. Historic England has declared its view that the combination of significant damage and cost of repair make restoration from public funds uneconomic. In early 2013 the eastern side of the structure collapsed following cold weather conditions, and in February 2014, further main supports on the eastern side were washed away, splitting the former pavilion into two sections.

Contact: Clare Charlesworth 01483 252041

PRIORITY CATEGORIES

- A** Immediate risk of further rapid deterioration or loss of fabric; no solution agreed.
- B** Immediate risk of further rapid deterioration or loss of fabric; solution agreed but not yet implemented.
- C** Slow decay; no solution agreed.
- D** Slow decay; solution agreed but not yet implemented.
- E** Under repair or in fair to good repair, but no user identified; or under threat of vacancy with no obvious new user (applicable only to buildings capable of beneficial use).
- F** Repair scheme in progress and (where applicable) end use or user identified; or functionally redundant buildings with new use agreed but not yet implemented.

NOTE
Last year's priority category is shown in brackets (otherwise, New Entry is noted).

ABBREVIATIONS

- CA** Conservation Area
- LB** Listed Building
- LPA** Local Planning Authority
- NP** National Park
- RPG** Registered Park and Garden
- SM** Scheduled Monument
- UA** Unitary Authority
- WHS** World Heritage Site



© Historic England

SITE NAME:	Marlborough House, 54, Old Steine, Brighton
DESIGNATION:	Listed Building grade I, CA
CONDITION:	Fair
OCCUPANCY:	Vacant/not in use
PRIORITY CATEGORY:	C (D)
OWNER TYPE:	Commercial company
LIST ENTRY NUMBER:	1380671

House built 1765 and remodelled in 1786 by Robert Adam. Converted to an office, the building later became vacant. Consent granted in 2015 for change of use to single family dwelling has not been implemented. Some repair work has been carried out including repairs to lathe and plaster walls and ceilings; Historic England is in pre-application discussions with owner about alternative uses for the building.

Contact: Alice Brockway 01483 252078



© Historic England

SITE NAME:	53, Brunswick Square, Hove
DESIGNATION:	Listed Building grade I, CA
CONDITION:	Poor
OCCUPANCY:	Part occupied/part in use
PRIORITY CATEGORY:	C (C)
OWNER TYPE:	Private
LIST ENTRY NUMBER:	1281017

Terraced house by A Wilds and CA Busby, 1825-27. Used for multiple occupancy but largely vacant. The rear elevation and outbuildings are in poor condition and parts of the building are not habitable. Urgent works have been carried to make the building weather tight but full repairs are still required and there is no long-term solution in place.

Contact: Samantha Johnson 01483 252043



© Rebecca Crook

SITE NAME:	Saltdean Lido, Marine Drive, Saltdean
DESIGNATION:	Listed Building grade II*
CONDITION:	Poor
OCCUPANCY:	Vacant/not in use
PRIORITY CATEGORY:	D (F)
OWNER TYPE:	Community interest group
LIST ENTRY NUMBER:	1380905

Lido of 1938, by RWH Jones in Moderne style. The building remains largely closed and requires extensive concrete repairs and general upgrading. The Saltdean Community Interest Company has a 60 year lease and has secured planning and listed building consent for its repair and reuse. The pool opened in summer 2017, but works to the building are yet to commence. Funding for a discrete repair project has been offered by Historic England and other major funding has been awarded by the Heritage Lottery Fund, Coastal Communities and Social Investment in Business funds.

Contact: Samantha Johnson 01483 252043



© Historic England

SITE NAME:	Unitarian Church, New Road, Brighton
DESIGNATION:	Listed Place of Worship grade II, CA
CONDITION:	Poor
PRIORITY CATEGORY:	F (C)
OWNER TYPE:	Religious organisation
LIST ENTRY NUMBER:	1380110

Unitarian chapel of 1820 altered in 1936 and refurbished in 1966. Designed by Amon Henry Wilds for John Chatfield. Brick faced with stucco on the main elevation. Classical Doric facade to street. Columns, plinth and gable deteriorating. A Heritage Lottery Fund Grants for Places of Worship grant has been accepted and the repair work to these areas is well advanced.

Contact: David John 01483 252036



© Historic England

SITE NAME:	Church of St Peter, St Peters Place, Brighton
DESIGNATION:	Listed Place of Worship grade II*, CA
CONDITION:	Poor
PRIORITY CATEGORY:	A (A)
OWNER TYPE:	Religious organisation
LIST ENTRY NUMBER:	1380903

Designed by Sir Charles Barry and built between 1824 and 1828. A Heritage Lottery Fund and Historic England Repair Grants for Places of Worship grant for repairs to the lower tower roof, nave and aisle roofs has been completed. Further phases of repair to the upper tower have been completed with funding from the Heritage Lottery Fund Grants for Places of Worship. However, the majority of the tower remains scaffolded as there are further phases of work still required. Funding is being sought.

Contact: David John 01483 252036

PRIORITY CATEGORIES

- A** Immediate risk of further rapid deterioration or loss of fabric; no solution agreed.
- B** Immediate risk of further rapid deterioration or loss of fabric; solution agreed but not yet implemented.
- C** Slow decay; no solution agreed.
- D** Slow decay; solution agreed but not yet implemented.
- E** Under repair or in fair to good repair, but no user identified; or under threat of vacancy with no obvious new user (applicable only to buildings capable of beneficial use).
- F** Repair scheme in progress and (where applicable) end use or user identified; or functionally redundant buildings with new use agreed but not yet implemented.

NOTE
Last year's priority category is shown in brackets (otherwise, New Entry is noted).

ABBREVIATIONS

- CA** Conservation Area
- LB** Listed Building
- LPA** Local Planning Authority
- NP** National Park
- RPG** Registered Park and Garden
- SM** Scheduled Monument
- UA** Unitary Authority
- WHS** World Heritage Site



© Historic England

SITE NAME:	Church of St Paul, West Street, Brighton
DESIGNATION:	Listed Place of Worship grade II*
CONDITION:	Poor
PRIORITY CATEGORY:	A (A)
OWNER TYPE:	Religious organisation
LIST ENTRY NUMBER:	1381098

A church designed by Richard Cromwell Carpenter in 1846-8 and built by George Cheeseman. The tower and spire are by Richard Herbert Carpenter; the narthex, Fishermen's Institute (west end) and covered way by George Frederick Bodley. Large fragments of stone and flint have fallen from the tower, which is adjacent to a busy shopping street. This has been temporarily protected.

Contact: David John 01483 252036



© Historic England

SITE NAME:	Church of St Patrick, Cambridge Road, Hove
DESIGNATION:	Listed Place of Worship grade II, CA
CONDITION:	Poor
PRIORITY CATEGORY:	C (C)
OWNER TYPE:	Religious organisation
LIST ENTRY NUMBER:	1280980

Large C19 church constructed of ragstone. Problems with high level roofing and gutters, as well as stonework. The future use of this church is uncertain.

Contact: David John 01483 252036



© Historic England

SITE NAME:	Church of St Mary the Virgin, St James's Street, Brighton
DESIGNATION:	Listed Place of Worship grade II*, CA
CONDITION:	Very bad
PRIORITY CATEGORY:	A (A)
OWNER TYPE:	Religious organisation
LIST ENTRY NUMBER:	1380884

A large late Victorian red brick building by William Emerson. Comprises a chancel with 5-sided apse, two vestries, transepts and four bay nave with north and south aisles and incomplete tower. The exterior brickwork, stone around the windows and other stone details are in a very poor condition and there is damp penetration at north end. The north elevation has now been repaired with Heritage Lottery Fund Grants for Places of Worship. The church has successfully applied to the Heritage Lottery Fund for a second phase of repairs this time for the west elevation. Works are due to start in 2018.

Contact: David John 01483 252036



© Historic England

SITE NAME:	The Royal Pavilion Gardens, Brighton
DESIGNATION:	Registered Park and Garden grade II, 3 LBs, CA
CONDITION:	Extensive significant problems
VULNERABILITY:	High
TREND:	Declining
NEW ENTRY?:	No
OWNER TYPE:	Local authority, multiple owners
LIST ENTRY NUMBER:	1000205

John Nash designed a picturesque layout of serpentine walks and drives, flowery shrubberies and trees within open lawns of the royal estate. After a landscape restoration in 1990 the garden's condition visibly suffers from high levels of visitor use and recreational development pressure. Later insertions and temporary events contradict the character of the place with little chance to understand the history, fabric, character and cohesion of its cultural and natural heritage qualities. Brighton City Council have commissioned a Conservation Management Plan to define and manage significance.

Contact: Kay Richardson 01483 252020

SITE NAME:	Benfield Barn	NEW ENTRY?:	No
DESIGNATION:	Conservation Area, LB grade II	TREND:	Deteriorating
CONDITION:	Very bad	CONTACT:	Tim Jefferies (LPA) 01273 293152
VULNERABILITY:	Low		

SITE NAME:	East Cliff	NEW ENTRY?:	No
DESIGNATION:	Conservation Area, 189 LBs, part in RPG grade II	TREND:	Deteriorating
CONDITION:	Very bad	CONTACT:	Tim Jefferies (LPA) 01273 293152
VULNERABILITY:	Low		

PRIORITY CATEGORIES

- A** Immediate risk of further rapid deterioration or loss of fabric; no solution agreed.
- B** Immediate risk of further rapid deterioration or loss of fabric; solution agreed but not yet implemented.
- C** Slow decay; no solution agreed.
- D** Slow decay; solution agreed but not yet implemented.
- E** Under repair or in fair to good repair, but no user identified; or under threat of vacancy with no obvious new user (applicable only to buildings capable of beneficial use).
- F** Repair scheme in progress and (where applicable) end use or user identified; or functionally redundant buildings with new use agreed but not yet implemented.

NOTE
Last year's priority category is shown in brackets (otherwise, New Entry is noted).

ABBREVIATIONS

- CA** Conservation Area
- LB** Listed Building
- LPA** Local Planning Authority
- NP** National Park
- RPG** Registered Park and Garden
- SM** Scheduled Monument
- UA** Unitary Authority
- WHS** World Heritage Site

SITE NAME:	Old Town		
DESIGNATION:	Conservation Area, 114 LBs	NEW ENTRY?:	No
CONDITION:	Very bad	TREND:	Improving
VULNERABILITY:	Low	CONTACT:	Tim Jefferies (LPA) 01273 293152
SITE NAME:	Queen's Park		
DESIGNATION:	Conservation Area, 34 LBs, RPG grade II	NEW ENTRY?:	No
CONDITION:	Poor	TREND:	Deteriorating
VULNERABILITY:	Low	CONTACT:	Tim Jefferies (LPA) 01273 293152
SITE NAME:	Sackville Gardens		
DESIGNATION:	Conservation Area	NEW ENTRY?:	No
CONDITION:	Poor	TREND:	Deteriorating
VULNERABILITY:	Low	CONTACT:	Tim Jefferies (LPA) 01273 293152
SITE NAME:	Valley Gardens		
DESIGNATION:	Conservation Area, 139 LBs, RPG grade II*	NEW ENTRY?:	No
CONDITION:	Very bad	TREND:	Deteriorating
VULNERABILITY:	Low	CONTACT:	Tim Jefferies (LPA) 01273 293152

SOUTH DOWNS (NP)

SITE NAME:	Earthworks and lynchets near Eastwick Barn, Patcham, Brighton and Hove, City of (UA)		
DESIGNATION:	Scheduled Monument	LIST ENTRY NUMBER:	1002303
CONDITION:	Extensive significant problems	TREND:	Declining
PRINCIPAL VULNERABILITY:	Arable ploughing	NEW ENTRY?:	No
OWNER TYPE:	Local authority	CONTACT:	Alison McQuaid 01483 252048
SITE NAME:	Stanmer, Brighton and Hove, City of (UA), Brighton and Hove, City of (UA)		
DESIGNATION:	Conservation Area, 18 LBs, part in RPG grade II, 2 SMs	NEW ENTRY?:	No
CONDITION:	Very bad	TREND:	No significant change
VULNERABILITY:	Low	CONTACT:	Michael Scammell (LPA) 01730 814810

SOUTH DOWNS (NP) / BRIGHTON AND HOVE, CITY OF (UA) / LEWES



© Historic England

SITE NAME:	Stanmer Park, Falmer / Westmeston / Ditchling, Brighton and Hove, City of (UA)
DESIGNATION:	Registered Park and Garden grade II, 19 LBs, 4 SMs, part in CA
CONDITION:	Extensive significant problems
VULNERABILITY:	Medium
TREND:	Stable
NEW ENTRY?:	No
OWNER TYPE:	Local authority, multiple owners
LIST ENTRY NUMBER:	1001447

C18 estate set in a landscape park associated with the South Downs. Bought by Brighton and Hove City Council in 1947 for public amenity although the A27 split it creating barriers to movement. With development, amenity management, antisocial behaviour, the 1987 storm and traffic all harmful to the historic character and fabric. Heritage Lottery Fund project delivered a Conservation Management Plan to define and sustain significance. Preparation for a £3.8 million grant awarded in 2016 is ongoing to improve parking, access and convert the walled garden and a Woodland Management Plan is drafted.

Contact: Kay Richardson 01483 252020

PRIORITY CATEGORIES

- A** Immediate risk of further rapid deterioration or loss of fabric; no solution agreed.
- B** Immediate risk of further rapid deterioration or loss of fabric; solution agreed but not yet implemented.
- C** Slow decay; no solution agreed.
- D** Slow decay; solution agreed but not yet implemented.
- E** Under repair or in fair to good repair, but no user identified; or under threat of vacancy with no obvious new user (applicable only to buildings capable of beneficial use).
- F** Repair scheme in progress and (where applicable) end use or user identified; or functionally redundant buildings with new use agreed but not yet implemented.

NOTE
Last year's priority category is shown in brackets (otherwise, New Entry is noted).

ABBREVIATIONS

CA	Conservation Area
LB	Listed Building
LPA	Local Planning Authority
NP	National Park
RPG	Registered Park and Garden
SM	Scheduled Monument
UA	Unitary Authority
WHS	World Heritage Site

BUCKINGHAMSHIRE

AYLESBURY VALE



© Historic England

SITE NAME:	Barn at New Manor Farm, Broughton Lane, Bierton with Broughton
DESIGNATION:	Listed Building grade II*
CONDITION:	Very bad
OCCUPANCY:	Vacant/not in use
PRIORITY CATEGORY:	C (C)
OWNER TYPE:	Private, multiple owners
LIST ENTRY NUMBER:	1310584

Five bay aisled barn, late C12 and later. Roof of early C18 queen posts hipped to the west end and half hipped to east. Barn clad in weatherboarding with a gabled C19 cart entrance to the centre of the north elevation. A historic building analysis has been carried out with Historic England grant aid. Urgent works to prop with scaffolding and provide a temporary roof covering occurred some years ago. The temporary covering and scaffolding now need to be reviewed/renewed. Historic England and the Local Planning Authority are in discussion with the owners.

Contact: Nicola Lauder 01483 252074



© Mr George Harper. Image supplied courtesy of Images of England

SITE NAME:	Mentmore Towers, Mentmore
DESIGNATION:	Listed Building grade I, RPG grade II*, CA
CONDITION:	Poor
OCCUPANCY:	Vacant/not in use
PRIORITY CATEGORY:	B (B)
OWNER TYPE:	Commercial company
LIST ENTRY NUMBER:	1117863

Country house built 1852-4 by Sir Joseph Paxton and GH Stokes for Baron Mayer Amschel de Rothschild. Listed Building Consent and Planning Permission granted for conversion to a hotel together with a major extension. Planning for the implementation of these consents stopped in 2009. Emergency works undertaken to central roof lantern. The service wing roof remains in very poor condition. An application for Listed Building Consent and Planning Permission for repairs has been granted but is yet to be implemented.

Contact: Nicola Lauder 01483 252074



© Historic England

SITE NAME:	Ruins of St Peter's church, Quarrendon
DESIGNATION:	Scheduled Monument
CONDITION:	Poor
OCCUPANCY:	N/A
PRIORITY CATEGORY:	F (C)
OWNER TYPE:	Charity (heritage)
LIST ENTRY NUMBER:	1013416

Remains of church of C12 origins to the now deserted village of Quarrendon, on the outskirts of Aylesbury. The village declined from the C17 onwards when the local landowner lost all his lands, and by the beginning of the C19 furnishings had been stripped from the building. The church remained as a substantial ruin until the mid-C20, but today only small sections of the bases of the walls remain. The ruin, with the rest of the monument, has been acquired by a Trust. The work, funded by Historic England grant, to consolidate the ruins should be completed in 2018.

Contact: Nicola Lauder 01483 252074



© Historic England Archive

SITE NAME:	Temple of Friendship, Stowe Landscape Garden, Stowe
DESIGNATION:	Listed Building grade I, RPG grade I, CA
CONDITION:	Very bad
OCCUPANCY:	N/A
PRIORITY CATEGORY:	D (D)
OWNER TYPE:	Charity (heritage)
LIST ENTRY NUMBER:	1211947

Garden temple, 1739, situated in the south east corner of the pleasure gardens, close to the Palladian Bridge and with views to the north over the lake and Hawkwell Field beyond. The Tuscan portico has been consolidated and has a new roof; however the cellar and two flanking loggias remain roofless. The National Trust has recently carried out repairs to this "managed ruin" as part of a restoration project being carried out in the run up to celebrations of 30 years of National Trust guardianship in 2020.

Contact: Nicola Lauder 01483 252074

PRIORITY CATEGORIES

- A** Immediate risk of further rapid deterioration or loss of fabric; no solution agreed.
- B** Immediate risk of further rapid deterioration or loss of fabric; solution agreed but not yet implemented.
- C** Slow decay; no solution agreed.
- D** Slow decay; solution agreed but not yet implemented.
- E** Under repair or in fair to good repair, but no user identified; or under threat of vacancy with no obvious new user (applicable only to buildings capable of beneficial use).
- F** Repair scheme in progress and (where applicable) end use or user identified; or functionally redundant buildings with new use agreed but not yet implemented.

NOTE
Last year's priority category is shown in brackets (otherwise, New Entry is noted).

ABBREVIATIONS

CA	Conservation Area
LB	Listed Building
LPA	Local Planning Authority
NP	National Park
RPG	Registered Park and Garden
SM	Scheduled Monument
UA	Unitary Authority
WHS	World Heritage Site



© Historic England

SITE NAME:	The East Boycott Pavilion, Stowe Landscape Garden, Stowe
DESIGNATION:	Listed Building grade I, RPG grade I, CA
CONDITION:	Poor
OCCUPANCY:	Part occupied/part in use
PRIORITY CATEGORY:	D (D)
OWNER TYPE:	Charity (heritage)
LIST ENTRY NUMBER:	1289656

One of a pair of large stone pavilions, circa 1728, by James Gibbs, altered by Borra in 1754 to change the steep pyramidal roofs to domes with cupolas. It now incorporates domestic accommodation, but was previously an open-sided belvedere. With its western twin, these pavilions straddle the Oxford Avenue, at the south west of The Course, which is the main approach to the house. Roof repairs needed and the cupola needs reinstating. Statutory consent has been given for the latter. The National Trust is in discussion with the Heritage Lottery Fund regarding funding for the necessary work.

Contact: Nicola Lauder 01483 252074



© Historic England Archive

SITE NAME:	The Palladian Bridge, Stowe Landscape Garden, Stowe
DESIGNATION:	Listed Building grade I, RPG grade I, CA
CONDITION:	Poor
OCCUPANCY:	N/A
PRIORITY CATEGORY:	C (C)
OWNER TYPE:	Charity (heritage)
LIST ENTRY NUMBER:	1289750

Covered bridge built in 1738; attributed to James Gibbs, situated in the south east corner of the pleasure grounds. The bridge is viewed from the west across the Octagon Lake and from the north west and north across Hawkwell Fields. Steady decay of the roof covering, ceiling plaster and masonry. Holding repairs have been carried out, but more work needed. The National Trust has instigated a fundraising campaign at Stowe, but the Palladian Bridge is not currently included in the structures to be targeted in discussions with the Heritage Lottery Fund for possible grant.

Contact: Nicola Lauder 01483 252074



© Historic England Archive

SITE NAME:	The Queens Temple, Stowe Landscape Garden, Stowe
DESIGNATION:	Listed Building grade I, RPG grade I, CA
CONDITION:	Poor
OCCUPANCY:	Occupied/in use
PRIORITY CATEGORY:	C (C)
OWNER TYPE:	Charity (heritage)
LIST ENTRY NUMBER:	1211938

Pavilion of 1740, attributed to James Gibbs, remodelled 1770. Sited c300 metres to east of house in pleasure grounds. Main views from the temple to the south, over fields to the Gothic temple, Palladian Bridge and Temple of Friendship. Overflow detection installed in roof, including a new chute. Masonry repairs completed. Works to interior and roofs to be carried out. Structural monitoring of portico being undertaken. The National Trust is in discussion with the Heritage Lottery Fund regarding a future application for grant.

Contact: Nicola Lauder 01483 252074



© Historic England

SITE NAME:	Church of St Leonard, Grendon Underwood
DESIGNATION:	Listed Place of Worship grade II*, CA
CONDITION:	Very bad
PRIORITY CATEGORY:	A (A)
OWNER TYPE:	Religious organisation
LIST ENTRY NUMBER:	1332808

Parish church. C12-C13 nave with early C13 south door and C15 alterations, late C13-early /C14 chancel, C15 tower, restored 1866 and 1902. Coursed rubble stone, the nave partly with slobbered rendering. The church has been a victim of heritage crime and the nave roof structural timbers have active death-watch beetle. An application to the Heritage Lottery Fund Grant for Places of Worship in the summer of 2017 has been accepted and a specification is being prepared for repairs. Confirmation of funding for the repairs is awaited which would allow the work to be completed by autumn 2019.

Contact: Nicola Lauder 01483 252074



© Historic England

SITE NAME:	Church of All Saints, Church End, Hillesden
DESIGNATION:	Listed Place of Worship grade I, CA
CONDITION:	Poor
PRIORITY CATEGORY:	C (C)
OWNER TYPE:	Religious organisation
LIST ENTRY NUMBER:	1288641

Parish church. Mid-C15 west tower of rubble stone. Remainder rebuilt after 1493 in ashlar, restored 1874-5 by Sir George Gilbert Scott and again in 1960. The high level stonework was in very bad condition which put the church on the Heritage at Risk Register. A Heritage Lottery Fund Grants for Places of Worship was accepted to address this issue. The works have been completed; however, the church intended to apply to the Heritage Lottery Fund for a further grant to complete the repairs to the church.

Contact: Nicola Lauder 01483 252074

PRIORITY CATEGORIES

- A** Immediate risk of further rapid deterioration or loss of fabric; no solution agreed.
- B** Immediate risk of further rapid deterioration or loss of fabric; solution agreed but not yet implemented.
- C** Slow decay; no solution agreed.
- D** Slow decay; solution agreed but not yet implemented.
- E** Under repair or in fair to good repair, but no user identified; or under threat of vacancy with no obvious new user (applicable only to buildings capable of beneficial use).
- F** Repair scheme in progress and (where applicable) end use or user identified; or functionally redundant buildings with new use agreed but not yet implemented.

NOTE
Last year's priority category is shown in brackets (otherwise, New Entry is noted).

ABBREVIATIONS

- CA** Conservation Area
- LB** Listed Building
- LPA** Local Planning Authority
- NP** National Park
- RPG** Registered Park and Garden
- SM** Scheduled Monument
- UA** Unitary Authority
- WHS** World Heritage Site



© Historic England

SITE NAME:	Church of St Mary, High Street, Long Crendon
DESIGNATION:	Listed Place of Worship grade I, CA
CONDITION:	Poor
PRIORITY CATEGORY:	F (F)
OWNER TYPE:	Religious organisation
LIST ENTRY NUMBER:	1214036

A C13 and C14 church, with a tall, late Perpendicular tower on the crossing. It received Historic England/Heritage Lottery Fund grants in 2009, 2011 and 2012 which completed repair projects to recover roofs to the north of the church, the south aisle roof and re-new the parapet gutters to the south nave and transept. Repairs to the chancel east end roofing have also been completed; funded by the Heritage Lottery Fund Grants for Places of Worship scheme and a second grant has been accepted. The stonework and structural movement issues are being addressed in a contract completing in 2018.

Contact: Nicola Lauder 01483 252074



© Historic England

SITE NAME:	Church of St Mary the Virgin, Church Lane, Ludgershall
DESIGNATION:	Listed Place of Worship grade I, CA
CONDITION:	Poor
PRIORITY CATEGORY:	C (New entry)
OWNER TYPE:	Religious organisation
LIST ENTRY NUMBER:	1124276

Largely C14 church with C19 restorations. The nave, porch and north and south aisles were re-roofed and the decaying roof structure repaired. Repair work to the tower roof, tower stonework, repointing, rainwater goods and drainage also now completed. Both phases were supported by Historic England/Heritage Lottery Fund Repair Grant for Places of Worship scheme. The timber belfry structure is now suffering decay as a result of water ingress through open joints and needs repair. An application to the Heritage Lottery Fund Grants for Places of Worship was made in 2017.

Contact: Nicola Lauder 01483 252074



© Historic England

SITE NAME:	Church of St Michael, High Street, Waddesdon
DESIGNATION:	Listed Place of Worship grade II*, CA
CONDITION:	Poor
PRIORITY CATEGORY:	D (C)
OWNER TYPE:	Religious organisation
LIST ENTRY NUMBER:	1117800

Late C12 nave and south aisle, altered C13 and C14; C14 chancel and north aisle; late C15 clerestory; tower originally C14, rebuilt 1891; C15 porch, also rebuilt; all restored 1902. Tower is of coursed rubble stone, remainder roughcast with stone quoins and plinth. Concrete parapets, moulded to chancel, battlemented to remainder. Slate roofs. The floor to the nave and aisles has decayed due to water ingress. The church has progressed the Heritage Lottery Fund Grants for Places of Worship to undertake works to upgrade rainwater disposal and floors. Due to go site in the autumn of 2018.

Contact: Nicola Lauder 01483 252074



© Historic England

SITE NAME:	Halton House, Halton / Aston Clinton
DESIGNATION:	Registered Park and Garden grade II, 5 LBs, part in CA
CONDITION:	Extensive significant problems
VULNERABILITY:	High
TREND:	Stable
NEW ENTRY?:	No
OWNER TYPE:	Mixed, multiple owners
LIST ENTRY NUMBER:	1000601

Another of the original seven Rothschild country houses in the Aylesbury Vale with late C19 formal gardens and park with woodland rides. Sold to the Royal Air Force in 1918 Halton House is now the Officers' Mess to RAF Halton. Bisected by the Grand Union Canal the park has been extensively curtailed by development of Halton camp with the historic fabric of the ornamental features of the garden in poor condition affecting its values. The Forestry Commission manages the woodland rides and a Conservation Management Plan has been written to guide future proposal.

Contact: Kay Richardson 01483 252020

PRIORITY CATEGORIES

- A** Immediate risk of further rapid deterioration or loss of fabric; no solution agreed.
- B** Immediate risk of further rapid deterioration or loss of fabric; solution agreed but not yet implemented.
- C** Slow decay; no solution agreed.
- D** Slow decay; solution agreed but not yet implemented.
- E** Under repair or in fair to good repair, but no user identified; or under threat of vacancy with no obvious new user (applicable only to buildings capable of beneficial use).
- F** Repair scheme in progress and (where applicable) end use or user identified; or functionally redundant buildings with new use agreed but not yet implemented.

NOTE
Last year's priority category is shown in brackets (otherwise, New Entry is noted).

ABBREVIATIONS

CA	Conservation Area
LB	Listed Building
LPA	Local Planning Authority
NP	National Park
RPG	Registered Park and Garden
SM	Scheduled Monument
UA	Unitary Authority
WHS	World Heritage Site

BUCKINGHAMSHIRE / HERTFORDSHIRE

AYLESBURY VALE / DACORUM



© Historic England

SITE NAME:	Mentmore Towers, Mentmore / Tring Rural / Cheddington
DESIGNATION:	Registered Park and Garden grade II*, 10 LBs, 2 CAs
CONDITION:	Generally unsatisfactory with major localised problems
VULNERABILITY:	Medium
TREND:	Stable
NEW ENTRY?:	No
OWNER TYPE:	Mixed, multiple owners
LIST ENTRY NUMBER:	1000319

Sir Joseph Paxton designed this largest of the Rothschild family houses in a prominent position in the Vale of Aylesbury, with formal gardens and park to complement it and a contemporary Arts and Crafts estate village at the main entrance. Sold in 2000, permission was sought to convert the house into a hotel and conference centre. With the estate now fragmented into various ownerships and new development proposals being broached Aylesbury Vale and Historic England have commissioned a Landscape & Conservation Area Appraisal to further define and assess heritage significance and inform decisions.

Contact: Kay Richardson 01483 252020

BUCKINGHAMSHIRE

CHILTERN



© Historic England

SITE NAME:	Walls of moated site at Grove Farm, Ashley Green
DESIGNATION:	Scheduled Monument, 3 LBs
CONDITION:	Very bad
OCCUPANCY:	N/A
PRIORITY CATEGORY:	A (A)
OWNER TYPE:	Private
LIST ENTRY NUMBER:	1006946

Remains of probable C15 walls to a strongly defended moated site. Walls have been overgrown with vegetation for many years but some have been cleared to reveal serious structural issues. A grant has been offered by Historic England to the owners to understand the extent and cost of the works needed to conserve the walls. The grant has not been accepted. Further proposals are awaited from the owner.

Contact: Andy White 01483 252047



© Historic England

SITE NAME:	Lodging Range/ "courthouse" rear of the George Public House, High Street, Great Missenden
DESIGNATION:	Listed Building grade II*, CA
CONDITION:	Very bad
OCCUPANCY:	Vacant/not in use
PRIORITY CATEGORY:	C (C)
OWNER TYPE:	Commercial company
LIST ENTRY NUMBER:	1124795

C15 timber framed range, probably built as a court house. Structural problems at one end which is propped with scaffolding to prevent collapse. Although a Community Interest Company has expressed interest in restoring the building and the pub associated with it they have not been able to reach agreement with the owner to purchase it. Proposals for residential conversion are currently being considered by the Local Authority.

Contact: Richard Peats 01483 252026

SOUTH BUCKS



© Historic England

SITE NAME:	Aviary at Dropmore House, Heathfield Road, Taplow
DESIGNATION:	Listed Building grade I, RPG grade II
CONDITION:	Poor
OCCUPANCY:	N/A
PRIORITY CATEGORY:	F (F)
OWNER TYPE:	Private
LIST ENTRY NUMBER:	1332401

Aviary, early C19, situated on south side of range of buildings to west of the house. Vulnerable to heritage crime and longstanding lack of regular maintenance for some years. Situated within late C18 to early C19 gardens in a ruinous condition. Mansion is being converted into residential use. Restoration of the gardens is in progress and repairs to the aviary by a specialist blacksmith were on site in the spring of 2017, to complete the structural repairs needed to the frame of the cage structure. Historic England is to visit as the repairs are now complete.

Contact: Nicola Lauder 01483 252074

PRIORITY CATEGORIES

- A** Immediate risk of further rapid deterioration or loss of fabric; no solution agreed.
- B** Immediate risk of further rapid deterioration or loss of fabric; solution agreed but not yet implemented.
- C** Slow decay; no solution agreed.
- D** Slow decay; solution agreed but not yet implemented.
- E** Under repair or in fair to good repair, but no user identified; or under threat of vacancy with no obvious new user (applicable only to buildings capable of beneficial use).
- F** Repair scheme in progress and (where applicable) end use or user identified; or functionally redundant buildings with new use agreed but not yet implemented.

NOTE
Last year's priority category is shown in brackets (otherwise, New Entry is noted).

ABBREVIATIONS

CA	Conservation Area
LB	Listed Building
LPA	Local Planning Authority
NP	National Park
RPG	Registered Park and Garden
SM	Scheduled Monument
UA	Unitary Authority
WHS	World Heritage Site

WYCOMBE

SITE NAME:	Bell barrow 260m WNW of Slough Glebe Farm, part of the Saunderton Lee barrow cemetery, Bledlow-cum-Saunderton		
DESIGNATION:	Scheduled Monument	LIST ENTRY NUMBER:	1013953
CONDITION:	Extensive significant problems	TREND:	Declining
PRINCIPAL VULNERABILITY:	Arable ploughing	NEW ENTRY?:	No
OWNER TYPE:	Commercial company	CONTACT:	Andy White 01483 252047

SITE NAME:	Bowl barrow 140m WNW of Slough Glebe Farm, part of the Saunderton Lee round barrow cemetery, Bledlow-cum-Saunderton		
DESIGNATION:	Scheduled Monument	LIST ENTRY NUMBER:	1013954
CONDITION:	Extensive significant problems	TREND:	Declining
PRINCIPAL VULNERABILITY:	Arable ploughing	NEW ENTRY?:	No
OWNER TYPE:	Commercial company	CONTACT:	Andy White 01483 252047


SITE NAME:	Two bowl barrows 450m north west of Slough Glebe Farm, part of the Saunderton Lee barrow cemetery, Bledlow-cum-Saunderton		
DESIGNATION:	Scheduled Monument	LIST ENTRY NUMBER:	1013952
CONDITION:	Extensive significant problems	TREND:	Declining
PRINCIPAL VULNERABILITY:	Arable ploughing	NEW ENTRY?:	No
OWNER TYPE:	Commercial company	CONTACT:	Andy White 01483 252047

SITE NAME:	Motte and bailey castle, moated site and Roman villa immediately east of All Saint's Church, Great and Little Kimble		
DESIGNATION:	Scheduled Monument, part in RPG grade II	LIST ENTRY NUMBER:	1018007
CONDITION:	Generally unsatisfactory with major localised problems	TREND:	Improving
PRINCIPAL VULNERABILITY:	Collapse	NEW ENTRY?:	No
OWNER TYPE:	Charity (non-heritage)	CONTACT:	Andy White 01483 252047

SITE NAME:	Roman villa north of Yewden Lodge, Hambleden		
DESIGNATION:	Scheduled Monument	LIST ENTRY NUMBER:	1014606
CONDITION:	Generally unsatisfactory with major localised problems	TREND:	Stable
PRINCIPAL VULNERABILITY:	Arable ploughing	NEW ENTRY?:	No
OWNER TYPE:	Private	CONTACT:	Andy White 01483 252047

BUCKINGHAMSHIRE / OXFORDSHIRE

WYCOMBE / SOUTH OXFORDSHIRE / WOKINGHAM (UA)



© Historic England

SITE NAME:	Fawley Court and Temple Island, Fawley / Henley-on-Thames / Remenham / Bix and Assendon	Early C18 garden and pleasure grounds surrounding a 1680s house set within a park landscaped by Lancelot Brown. Most of the estate and park are in separate ownership with previous development and inappropriate planting impacting on the structure of the park. There is a need to monitor as appropriate and re-engage to identify and agree a partnership approach to a strategy for improvement.
DESIGNATION:	Registered Park and Garden grade II*, 18 LBs, 2 CAs	
CONDITION:	Generally unsatisfactory with major localised problems	
VULNERABILITY:	High	
TREND:	Stable	
NEW ENTRY?:	No	
OWNER TYPE:	Private, multiple owners	
LIST ENTRY NUMBER:	1000390	Contact: Kay Richardson 01483 252020

PRIORITY CATEGORIES

- A** Immediate risk of further rapid deterioration or loss of fabric; no solution agreed.
- B** Immediate risk of further rapid deterioration or loss of fabric; solution agreed but not yet implemented.
- C** Slow decay; no solution agreed.
- D** Slow decay; solution agreed but not yet implemented.
- E** Under repair or in fair to good repair, but no user identified; or under threat of vacancy with no obvious new user (applicable only to buildings capable of beneficial use).
- F** Repair scheme in progress and (where applicable) end use or user identified; or functionally redundant buildings with new use agreed but not yet implemented.

NOTE
Last year's priority category is shown in brackets (otherwise, New Entry is noted).

ABBREVIATIONS

CA	Conservation Area
LB	Listed Building
LPA	Local Planning Authority
NP	National Park
RPG	Registered Park and Garden
SM	Scheduled Monument
UA	Unitary Authority
WHS	World Heritage Site

EAST SUSSEX

EASTBOURNE



© Historic England

SITE NAME:	Eastbourne Pier, Grand Parade
DESIGNATION:	Listed Building grade II*, CA
CONDITION:	Very bad
OCCUPANCY:	Part occupied/part in use
PRIORITY CATEGORY:	C (C)
OWNER TYPE:	Commercial company
LIST ENTRY NUMBER:	1353116

The pier is 1,000ft long and 52ft wide on a substructure of iron screw piles, designed by Eugenius Birch and completed in 1872. The seaward Pavilion Theatre with 'camera obscura' and two games pavilions were designed and built in 1901 by Noel Ridley. The central windscreens were erected 1902-03 and the music pavilion added in 1925, designed by PD Stoneham. Later additions include the kiosks in 1971 and an entrance building in 1991. In July 2014 the landward arcade building was destroyed by fire. Historic England, the owners and Eastbourne Borough Council have discussed how to reinstate.

Contact: David John 01483 252036



© Historic England Archive

SITE NAME:	Eastbourne Redoubt, Eastbourne
DESIGNATION:	Scheduled Monument and Listed Building grade II, CA
CONDITION:	Poor
OCCUPANCY:	Part occupied/part in use
PRIORITY CATEGORY:	C (C)
OWNER TYPE:	Local authority
LIST ENTRY NUMBER:	1017358 and 1043662

A redoubt built as part of the Martello system, 1806. Main parts are in use as a museum. The aquarium building, which occupies casemates and the mast on the south west side, is in very poor condition. The surviving caponiers suffer from water ingress. Moat walls are decaying. A Conservation Plan has been produced and proposals are being developed.

Contact: Paul Roberts 01483 252032



© Historic England

SITE NAME:	Martello Tower No. 64, Eastbourne
DESIGNATION:	Scheduled Monument and Listed Building grade II
CONDITION:	Poor
OCCUPANCY:	Vacant/not in use
PRIORITY CATEGORY:	C (C)
OWNER TYPE:	Commercial company
LIST ENTRY NUMBER:	1017355 and 1043661

Martello tower, 1806. On the beach with a housing development nearby. The preservation of archaeological and historical significance will be the main consideration in assessing the suitability of proposals to convert Martello towers for residential use.

Contact: Paul Roberts 01483 252032



© Historic England

SITE NAME:	Martello Tower No. 66, Langney Point, Eastbourne
DESIGNATION:	Scheduled Monument and Listed Building grade II
CONDITION:	Fair
OCCUPANCY:	Vacant/not in use
PRIORITY CATEGORY:	E (E)
OWNER TYPE:	Commercial company
LIST ENTRY NUMBER:	1017356 and 1043660

Martello tower, 1806. On the beach near the harbour entrance. The preservation of archaeological and historical significance will be the main consideration in assessing the suitability of proposals to convert Martello towers for residential use.

Contact: Paul Roberts 01483 252032

PRIORITY CATEGORIES

- A** Immediate risk of further rapid deterioration or loss of fabric; no solution agreed.
- B** Immediate risk of further rapid deterioration or loss of fabric; solution agreed but not yet implemented.
- C** Slow decay; no solution agreed.
- D** Slow decay; solution agreed but not yet implemented.
- E** Under repair or in fair to good repair, but no user identified; or under threat of vacancy with no obvious new user (applicable only to buildings capable of beneficial use).
- F** Repair scheme in progress and (where applicable) end use or user identified; or functionally redundant buildings with new use agreed but not yet implemented.

NOTE
Last year's priority category is shown in brackets (otherwise, New Entry is noted).

ABBREVIATIONS

CA	Conservation Area
LB	Listed Building
LPA	Local Planning Authority
NP	National Park
RPG	Registered Park and Garden
SM	Scheduled Monument
UA	Unitary Authority
WHS	World Heritage Site

HASTINGS



© Judith Warren, Hastings Borough Council

SITE NAME:	Church of All Souls, Athelstan Road
DESIGNATION:	Listed Building grade II*
CONDITION:	Poor
OCCUPANCY:	Vacant/not in use
PRIORITY CATEGORY:	A (A)
OWNER TYPE:	Private
LIST ENTRY NUMBER:	1293681

Former church built 1889. Designed by Sir Arthur Blomfield. Vacant since February 2008 and now closed for worship. Its richly decorated interiors mean that it was included on the Victorian Society's top ten list of endangered buildings in 2014. A new owner intends to use the building as a studio and for the display of art works with some change to the interior fittings.

Contact: David John 01483 252036



© Historic England

SITE NAME:	Statue of Queen Anne south east of Holmhurst St Mary's School, The Ridge, Baldslov
DESIGNATION:	Listed Building grade II*
CONDITION:	Very bad
OCCUPANCY:	N/A
PRIORITY CATEGORY:	B (A)
OWNER TYPE:	Commercial company
LIST ENTRY NUMBER:	1192060

Statue, 1711-12 in grounds of former convent (now sold separately). Longstanding lack of regular maintenance meant it was deteriorating rapidly through rainwater from overhanging trees and saline rain from the sea. It has also been recently subject to heritage crime. It has now been made secure. An application for residential development which would secure the repair of the statue and improve its setting has now been granted by the Local Planning Authority. The developer has committed to carrying out repairs through a S106 Agreement.

Contact: Samantha Johnson 01483 252043



© Historic England

SITE NAME:	Pelham Arcade, 1-12 and 12A, Pelham Place, Hastings
DESIGNATION:	Listed Building grade II*, CA
CONDITION:	Poor
OCCUPANCY:	Part occupied/part in use
PRIORITY CATEGORY:	E (E)
OWNER TYPE:	Local authority, multiple owners
LIST ENTRY NUMBER:	1043389

Semi-subterranean arcade of shops, developed as the first part of the Pelham scheme by Joseph Kay in 1823-5. Poor drainage from the carriage drive above the Arcade and structural failures in its formerly glazed lantern have resulted in problems of damp, particularly to the rear. A package of repairs, jointly grant aided by Historic England and Hastings Borough Council, continue.

Contact: David John 01483 252036



© Historic England

SITE NAME:	Remains of Manor House, Ore Place, Ore
DESIGNATION:	Scheduled Monument, CA
CONDITION:	Very bad
OCCUPANCY:	N/A
PRIORITY CATEGORY:	A (A)
OWNER TYPE:	Local authority
LIST ENTRY NUMBER:	1002271

Ruins of late medieval manor house surrounded by new housing development, close to Old St Helens Church. The ruins are being damaged by heavy vegetation growth.

Contact: David John 01483 252036



© Historic England

SITE NAME:	Chapel to the Former Convent of the Holy Child Jesus, Magdalen Road
DESIGNATION:	Listed Building grade II*, CA
CONDITION:	Poor
OCCUPANCY:	Part occupied/part in use
PRIORITY CATEGORY:	C (C)
OWNER TYPE:	Commercial company
LIST ENTRY NUMBER:	1043478

Former convent chapel, partly designed by Augustus Welby Pugin and completed by his son Edward Welby Pugin. The chapel has a good High Victorian Gothic interior and is a rare example of a Roman Catholic Chapel retaining the nun's choir. The convent complex is used as a language school in the summer. Some of the more urgent repairs to the chapel have started to be addressed.

Contact: David John 01483 252036

PRIORITY CATEGORIES

- A** Immediate risk of further rapid deterioration or loss of fabric; no solution agreed.
- B** Immediate risk of further rapid deterioration or loss of fabric; solution agreed but not yet implemented.
- C** Slow decay; no solution agreed.
- D** Slow decay; solution agreed but not yet implemented.
- E** Under repair or in fair to good repair, but no user identified; or under threat of vacancy with no obvious new user (applicable only to buildings capable of beneficial use).
- F** Repair scheme in progress and (where applicable) end use or user identified; or functionally redundant buildings with new use agreed but not yet implemented.

NOTE
Last year's priority category is shown in brackets (otherwise, New Entry is noted).

ABBREVIATIONS

CA	Conservation Area
LB	Listed Building
LPA	Local Planning Authority
NP	National Park
RPG	Registered Park and Garden
SM	Scheduled Monument
UA	Unitary Authority
WHS	World Heritage Site



© Historic England

SITE NAME:	Church of St Leonard, Hastings
DESIGNATION:	Listed Place of Worship grade II, CA
CONDITION:	Poor
PRIORITY CATEGORY:	C (C)
OWNER TYPE:	Religious organisation
LIST ENTRY NUMBER:	1376621

Church built in 1953-61 by Sir Giles and Adrian Gilbert Scott. Buff brick with cream stone dressings. Pantiled low pitched roof to eaves. Rectangular plan with altar against east wall and choir stalls in chancel. Nave with passage aisles. Western tower, with entrance beneath. Simplified modernistic Gothic manner. Exterior dominated by fine blocky Gothic west tower reached by a flight of steps which has parabolic shape with late Gothic mouldings dying into the jambs. Congregation have moved out as there are concerns about the surrounding low cliff that needs stabilising. Closure being sought.

Contact: David John 01483 252036



© Historic England

SITE NAME:	Former United Reformed Church, Cambridge Road, Hastings
DESIGNATION:	Listed Place of Worship grade II, CA
CONDITION:	Poor
PRIORITY CATEGORY:	A (A)
OWNER TYPE:	Religious organisation
LIST ENTRY NUMBER:	1393646

Very large and significant building in central Hastings. Built as a Congregational church in 1885. Many original interior features remain. Rainwater system very poor and needs replacing with more outlets, wider rainwater goods, more efficient drops. Movement cracks are allowing rain penetration. Discussions are taking place with the new owners, a new religious group, who are carrying out emergency works and considering funding options for full repairs.

Contact: David John 01483 252036



© Historic England

SITE NAME:	Church of St Mary Magdalen, St Margaret's Road, St Leonards
DESIGNATION:	Listed Place of Worship grade II, CA
CONDITION:	Very bad
PRIORITY CATEGORY:	A (A)
OWNER TYPE:	Religious organisation
LIST ENTRY NUMBER:	1043430

Decorated-style church by Frederick Marrable, 1852, in a prominent position in St Leonards. It has a four-stage south west tower built in 1872. Facing stonework and roofs in a fair condition but the tracery stonework is in a very poor condition. Historic England has given advice on repair and funding options.

Contact: David John 01483 252036

LEWES



© Historic England

SITE NAME:	Newhaven Fort; Caponier, Fort Road, Newhaven
DESIGNATION:	Scheduled Monument
CONDITION:	Poor
OCCUPANCY:	Vacant/not in use
PRIORITY CATEGORY:	C (C)
OWNER TYPE:	Local authority
LIST ENTRY NUMBER:	1002242

Caponier of Newhaven Fort. Victorian caponier is in very poor condition in places. Lunette battery was repaired with a Historic England grant by Lewes District Council in 2009. In 2017 Heritage Lottery Funding was accepted to develop a project for further repairs and interpretation at the fort. An application for the repairs funds is expected to be made in 2018.

Contact: David John 01483 252036



© Historic England

SITE NAME:	Parish Church of St Peter, Firle, Lewes
DESIGNATION:	Listed Place of Worship grade I, CA
CONDITION:	Poor
PRIORITY CATEGORY:	C (C)
OWNER TYPE:	Religious organisation
LIST ENTRY NUMBER:	1043939

Rural flint chapel located in the foothills of the South Downs. The tower, nave and chancel date from C13. The aisles with their fine Decorated Gothic arcades and clerestory of cinquefoil windows were inserted in the C14, the Gage chapel in the C16. The congregation fundraised for repairs to the tower which have now been carried out. They now plan to apply for grants to repair delamination and erosion of tracery stonework around east and west windows.

Contact: David John 01483 252036

PRIORITY CATEGORIES

- A** Immediate risk of further rapid deterioration or loss of fabric; no solution agreed.
- B** Immediate risk of further rapid deterioration or loss of fabric; solution agreed but not yet implemented.
- C** Slow decay; no solution agreed.
- D** Slow decay; solution agreed but not yet implemented.
- E** Under repair or in fair to good repair, but no user identified; or under threat of vacancy with no obvious new user (applicable only to buildings capable of beneficial use).
- F** Repair scheme in progress and (where applicable) end use or user identified; or functionally redundant buildings with new use agreed but not yet implemented.

NOTE
Last year's priority category is shown in brackets (otherwise, New Entry is noted).

ABBREVIATIONS

- CA** Conservation Area
- LB** Listed Building
- LPA** Local Planning Authority
- NP** National Park
- RPG** Registered Park and Garden
- SM** Scheduled Monument
- UA** Unitary Authority
- WHS** World Heritage Site

ROTHER



© Historic England

SITE NAME:	Martello Tower No. 28, Rye Harbour, Icklesham
DESIGNATION:	Scheduled Monument and Listed Building grade II
CONDITION:	Very bad
OCCUPANCY:	Vacant/not in use
PRIORITY CATEGORY:	C (C)
OWNER TYPE:	Private
LIST ENTRY NUMBER:	1017353 and 1234372

A derelict Martello tower built 1806. Situated on the edge of a caravan park. The preservation of archaeological and historical significance will be the main consideration in assessing the suitability of proposals to convert Martello towers for residential use.

Contact: David John 01483 252036



© Historic England

SITE NAME:	Ruins of the former friary church [Grey Friars (Winchelsea Priory)], Friars Road, Winchelsea, Icklesham
DESIGNATION:	Scheduled Monument and Listed Building grade I, CA
CONDITION:	Poor
OCCUPANCY:	N/A
PRIORITY CATEGORY:	C (C)
OWNER TYPE:	Private
LIST ENTRY NUMBER:	1002301 and 1234450

Extensive ruins to full wall height of a monastic church circa 1310-20, now in the grounds of a C19 mansion. Ruins have significant plant growth with decay to stonework. Discussions have taken place with the owners regarding a programme of conservation works and maintenance.

Contact: David John 01483 252036



© Historic England Archive

SITE NAME:	Austin Friars Chapel, Conduit Hill, Rye
DESIGNATION:	Scheduled Monument and Listed Building grade II, CA
CONDITION:	Poor
OCCUPANCY:	Vacant/not in use
PRIORITY CATEGORY:	C (C)
OWNER TYPE:	Private
LIST ENTRY NUMBER:	1002296 and 1352789

Remains of an Augustinian friary chapel dating from the 1380s. The chapel building underwent alteration in the early C20. The window tracery is suffering from decay and the roof is leaking. The new owner is investigating options for repairs with funding from Historic England.

Contact: David John 01483 252036



© Historic England

SITE NAME:	Martello Tower No. 30, Winchelsea Road, Rye
DESIGNATION:	Scheduled Monument and Listed Building grade II
CONDITION:	Poor
OCCUPANCY:	Vacant/not in use
PRIORITY CATEGORY:	C (C)
OWNER TYPE:	Private
LIST ENTRY NUMBER:	1017354 and 1262420

Martello tower built 1806. Now nearly derelict and the moat and glacis on the east side lost. Unconnected with destruction of the moat and glacis, a small housing development was built adjacent to the east. The preservation of archaeological and historical significance will be the main consideration in assessing the suitability of proposals to convert Martello towers for residential use.

Contact: David John 01483 252036

PRIORITY CATEGORIES

- A** Immediate risk of further rapid deterioration or loss of fabric; no solution agreed.
- B** Immediate risk of further rapid deterioration or loss of fabric; solution agreed but not yet implemented.
- C** Slow decay; no solution agreed.
- D** Slow decay; solution agreed but not yet implemented.
- E** Under repair or in fair to good repair, but no user identified; or under threat of vacancy with no obvious new user (applicable only to buildings capable of beneficial use).
- F** Repair scheme in progress and (where applicable) end use or user identified; or functionally redundant buildings with new use agreed but not yet implemented.

NOTE
Last year's priority category is shown in brackets (otherwise, New Entry is noted).

ABBREVIATIONS

- CA** Conservation Area
- LB** Listed Building
- LPA** Local Planning Authority
- NP** National Park
- RPG** Registered Park and Garden
- SM** Scheduled Monument
- UA** Unitary Authority
- WHS** World Heritage Site



© Historic England

SITE NAME:	Parish Church of St Barnabas, Sea Road, Bexhill	Late C19 and early C20 church in flint and red brick. Urgent repairs are required to re-cover the south aisle roof and the spire, including renewal of rainwater goods and repairs to stonework and window glass. The congregation was offered grant from the joint Historic England and Heritage Lottery Fund Repair Grants for Places of Worship scheme in March 2012. However, it was not possible to proceed with the work. Discussions have taken place as to how a repair project might be taken forward.
DESIGNATION:	Listed Place of Worship grade II, CA	
CONDITION:	Poor	
PRIORITY CATEGORY:	A (A)	
OWNER TYPE:	Religious organisation	
LIST ENTRY NUMBER:	1044250	Contact: David John 01483 252036

SITE NAME:	Romano-British iron working site in Beauport Park, Battle	
DESIGNATION:	Scheduled Monument	LIST ENTRY NUMBER: 1002250
CONDITION:	Extensive significant problems	TREND: Declining
PRINCIPAL VULNERABILITY:	Deterioration - in need of management	NEW ENTRY?: No
OWNER TYPE:	Private	CONTACT: Alison McQuaid 01483 252048

SOUTH DOWNS (NP)



© Historic England

SITE NAME:	Dovecote 160 metres north west of Coombe Place, Offham, Hamsey, Lewes	Early C19 dovecote within the grounds of Coombe Place. Ornate octagonal building of flint with dressings and quoins of red and grey brick. Water ingress and collapse of chalk and brick nesting boxes inside is the cause of risk. Discussions have taken place with the owners as to how a repair project might be completed.
DESIGNATION:	Scheduled Monument, LB grade II	
CONDITION:	Poor	
OCCUPANCY:	Vacant/not in use	
PRIORITY CATEGORY:	C (C)	
OWNER TYPE:	Private	
LIST ENTRY NUMBER:	1019248	Contact: David John 01483 252036



© Historic England

SITE NAME:	Icehouse at Coombe Place, Offham, Hamsey, Lewes	Late C18 ice house within the grounds of Coombe Place. The risk arises from heavy vegetation growth on the structure and partial collapse of the entrance tunnel vault. Discussions have taken place with the owners about how a repair project can be completed.
DESIGNATION:	Scheduled Monument	
CONDITION:	Poor	
OCCUPANCY:	Vacant/not in use	
PRIORITY CATEGORY:	C (C)	
OWNER TYPE:	Private	
LIST ENTRY NUMBER:	1019884	Contact: David John 01483 252036

SITE NAME:	Anglo-Saxon cemetery 275m north of Comps Farm, Beddingham, Lewes	
DESIGNATION:	Scheduled Monument	LIST ENTRY NUMBER: 1021436
CONDITION:	Extensive significant problems	TREND: Declining
PRINCIPAL VULNERABILITY:	Metal detecting - unlicensed	NEW ENTRY?: No
OWNER TYPE:	Private	CONTACT: Alison McQuaid 01483 252048

SITE NAME:	Round barrow south of Ditchling Beacon, Ditchling, Lewes	
DESIGNATION:	Scheduled Monument	LIST ENTRY NUMBER: 1002254
CONDITION:	Extensive significant problems	TREND: Declining
PRINCIPAL VULNERABILITY:	Arable ploughing	NEW ENTRY?: No
OWNER TYPE:	Private	CONTACT: Alison McQuaid 01483 252048

PRIORITY CATEGORIES

- A** Immediate risk of further rapid deterioration or loss of fabric; no solution agreed.
- B** Immediate risk of further rapid deterioration or loss of fabric; solution agreed but not yet implemented.
- C** Slow decay; no solution agreed.
- D** Slow decay; solution agreed but not yet implemented.
- E** Under repair or in fair to good repair, but no user identified; or under threat of vacancy with no obvious new user (applicable only to buildings capable of beneficial use).
- F** Repair scheme in progress and (where applicable) end use or user identified; or functionally redundant buildings with new use agreed but not yet implemented.

NOTE
Last year's priority category is shown in brackets (otherwise, New Entry is noted).

ABBREVIATIONS

CA	Conservation Area
LB	Listed Building
LPA	Local Planning Authority
NP	National Park
RPG	Registered Park and Garden
SM	Scheduled Monument
UA	Unitary Authority
WHS	World Heritage Site

SITE NAME:	Bowl barrow on Front Hill, Iford, Lewes		
DESIGNATION:	Scheduled Monument	LIST ENTRY NUMBER:	1009950
CONDITION:	Generally unsatisfactory with major localised problems	TREND:	Declining
PRINCIPAL VULNERABILITY:	Arable clipping	NEW ENTRY?:	No
OWNER TYPE:	Private	CONTACT:	Alison McQuaid 01483 252048

SITE NAME:	Bowl barrow forming part of a linear round barrow cemetery on Rookery Hill, Seaford, Lewes		
DESIGNATION:	Scheduled Monument	LIST ENTRY NUMBER:	1009953
CONDITION:	Generally satisfactory but with significant localised problems	TREND:	Declining
PRINCIPAL VULNERABILITY:	Arable clipping	NEW ENTRY?:	No
OWNER TYPE:	Private	CONTACT:	Alison McQuaid 01483 252048

SITE NAME:	Two bowl barrows, the south easternmost pair of a group of six bowl barrows, forming part of a linear round barrow cemetery on Rookery Hill, Seaford, Lewes		
DESIGNATION:	Scheduled Monument	LIST ENTRY NUMBER:	1009951
CONDITION:	Generally satisfactory but with significant localised problems	TREND:	Declining
PRINCIPAL VULNERABILITY:	Arable clipping	NEW ENTRY?:	No
OWNER TYPE:	Private	CONTACT:	Alison McQuaid 01483 252048

WEALDEN



© Historic England

SITE NAME:	Parish Church of All Saints, Waldron, Heathfield and Waldron
DESIGNATION:	Listed Place of Worship grade I, CA
CONDITION:	Poor
PRIORITY CATEGORY:	C (C)
OWNER TYPE:	Religious organisation
LIST ENTRY NUMBER:	1284195

Church of C13 built of stone rubble with tiled roof. Consists of chancel, aisled nave, north porch and west tower with higher stairs turret. Tower in the Perpendicular style. South aisle dates from 1859-62. Urgent repairs to the tower have been completed. The congregation is to arrange for the Quinquennial Inspection Report to be carried out to ascertain the extent of additional repairs needed.

Contact: David John 01483 252036



© Historic England

SITE NAME:	Parish Church of St Andrew, The Tye, Alfriston, Wealden
DESIGNATION:	Listed Place of Worship grade I, CA
CONDITION:	Poor
PRIORITY CATEGORY:	C (C)
OWNER TYPE:	Religious organisation
LIST ENTRY NUMBER:	1043353

C14 parish church; cruciform in plan with a central tower and spire, known as the Cathedral of the Downs. Knapped flint walls and tiled roof. The spire has recently been repaired. However, the church walls are damp due to hard cementitious mortar trapping moisture. Some remedial lime repointing has been carried out in the chancel.

Contact: David John 01483 252036

SITE NAME:	High Rocks Camp (see also Tunbridge Wells, Kent), Frant		
DESIGNATION:	Scheduled Monument, SM	LIST ENTRY NUMBER:	1002280
CONDITION:	Extensive significant problems	TREND:	Declining
PRINCIPAL VULNERABILITY:	Arable ploughing	NEW ENTRY?:	No
OWNER TYPE:	Private, multiple owners	CONTACT:	Alison McQuaid 01483 252048

PRIORITY CATEGORIES

- A** Immediate risk of further rapid deterioration or loss of fabric; no solution agreed.
- B** Immediate risk of further rapid deterioration or loss of fabric; solution agreed but not yet implemented.
- C** Slow decay; no solution agreed.
- D** Slow decay; solution agreed but not yet implemented.
- E** Under repair or in fair to good repair, but no user identified; or under threat of vacancy with no obvious new user (applicable only to buildings capable of beneficial use).
- F** Repair scheme in progress and (where applicable) end use or user identified; or functionally redundant buildings with new use agreed but not yet implemented.

NOTE
Last year's priority category is shown in brackets (otherwise, New Entry is noted).

ABBREVIATIONS

CA	Conservation Area
LB	Listed Building
LPA	Local Planning Authority
NP	National Park
RPG	Registered Park and Garden
SM	Scheduled Monument
UA	Unitary Authority
WHS	World Heritage Site



© Historic England

SITE NAME:	Kidbrooke Park, Forest Row
DESIGNATION:	Registered Park and Garden grade II, 2 LBs
CONDITION:	Generally satisfactory but with significant localised problems
VULNERABILITY:	Medium
TREND:	Declining
NEW ENTRY?:	No
OWNER TYPE:	Mixed, multiple owners
LIST ENTRY NUMBER:	1000305

C18 park with extensive C19 landscape features attributed to Humphry Repton and later formal and woodland gardens. The estate was sold and broken up after WWII, the house converted to a Steiner school. Development and change of use further reduced the park with residential development and school facilities built in the grounds and significant portions of the estate for sale recently. Proposals for using the lower lake as a flood storage facility have also been explored. A Parkland Plan by Natural England with the school has unlocked funding for significant restoration works.

Contact: Kay Richardson 01483 252020

HAMPSHIRE

BASINGSTOKE AND DEANE



© Historic England

SITE NAME:	Barn at Manor Farm, Old Burghclere, Burghclere
DESIGNATION:	Listed Building grade I
CONDITION:	Poor
OCCUPANCY:	N/A
PRIORITY CATEGORY:	D (D)
OWNER TYPE:	Commercial company
LIST ENTRY NUMBER:	1157463

Manorial barn, 1451, built for the Bishop of Winchester. Suffering from water ingress and failure of joints, the building needs comprehensive repair. Emergency repairs have been carried out. Full cost of repairs is very high. The owners have decided to undertake the repairs on a phased basis over 8 years. Works commenced in May 2017 to repair the 3 eastern bays of the barn. These works have been successfully completed. The next phase of repair should commence in 2019/20.

Contact: Marion Brinton 01483 252017

SITE NAME:	A bell barrow and a saucer barrow 315m ESE of the unfinished hillfort on Ladle Hill, Ecchinswell, Sydmonton and Bishops Green		
DESIGNATION:	Scheduled Monument	LIST ENTRY NUMBER:	1012035
CONDITION:	Extensive significant problems	TREND:	Declining
PRINCIPAL VULNERABILITY:	Arable ploughing	NEW ENTRY?:	No
OWNER TYPE:	Private	CONTACT:	Alison McQuaid 01483 252048

SITE NAME:	The eastern of two rectangular enclosures on Great Litchfield Down, SSW of Ladle Hill, Litchfield and Woodcote		
DESIGNATION:	Scheduled Monument	LIST ENTRY NUMBER:	1012040
CONDITION:	Extensive significant problems	TREND:	Declining
PRINCIPAL VULNERABILITY:	Arable ploughing	NEW ENTRY?:	No
OWNER TYPE:	Private	CONTACT:	Alison McQuaid 01483 252048

SITE NAME:	The western of two rectangular enclosures on Great Litchfield Down, SSW of Ladle Hill, Litchfield and Woodcote		
DESIGNATION:	Scheduled Monument	LIST ENTRY NUMBER:	1012037
CONDITION:	Generally unsatisfactory with major localised problems	TREND:	Declining
PRINCIPAL VULNERABILITY:	Arable ploughing	NEW ENTRY?:	No
OWNER TYPE:	Private	CONTACT:	Alison McQuaid 01483 252048

SITE NAME:	Long barrow 600m south of Preston Grange, Preston Candover		
DESIGNATION:	Scheduled Monument	LIST ENTRY NUMBER:	1013009
CONDITION:	Extensive significant problems	TREND:	Declining
PRINCIPAL VULNERABILITY:	Arable ploughing	NEW ENTRY?:	No
OWNER TYPE:	Private	CONTACT:	Alison McQuaid 01483 252048

PRIORITY CATEGORIES

- A** Immediate risk of further rapid deterioration or loss of fabric; no solution agreed.
- B** Immediate risk of further rapid deterioration or loss of fabric; solution agreed but not yet implemented.
- C** Slow decay; no solution agreed.
- D** Slow decay; solution agreed but not yet implemented.
- E** Under repair or in fair to good repair, but no user identified; or under threat of vacancy with no obvious new user (applicable only to buildings capable of beneficial use).
- F** Repair scheme in progress and (where applicable) end use or user identified; or functionally redundant buildings with new use agreed but not yet implemented.

NOTE
Last year's priority category is shown in brackets (otherwise, New Entry is noted).

ABBREVIATIONS

CA	Conservation Area
LB	Listed Building
LPA	Local Planning Authority
NP	National Park
RPG	Registered Park and Garden
SM	Scheduled Monument
UA	Unitary Authority
WHS	World Heritage Site


SITE NAME:	Round barrow south west of Lower Farm, Preston Candover		
DESIGNATION:	Scheduled Monument	LIST ENTRY NUMBER:	1005541
CONDITION:	Generally unsatisfactory with major localised problems	TREND:	Declining
PRINCIPAL VULNERABILITY:	Arable ploughing	NEW ENTRY?:	No
OWNER TYPE:	Private	CONTACT:	Alison McQuaid 01483 252048


SITE NAME:	Roman site north west of Woodgarston Farm, Wootton St. Lawrence		
DESIGNATION:	Scheduled Monument	LIST ENTRY NUMBER:	1001857
CONDITION:	Generally unsatisfactory with major localised problems	TREND:	Declining
PRINCIPAL VULNERABILITY:	Arable ploughing	NEW ENTRY?:	No
OWNER TYPE:	Private	CONTACT:	Alison McQuaid 01483 252048

EAST HAMPSHIRE

SITE NAME:	Walldown enclosures, Whitehill		
DESIGNATION:	Scheduled Monument	LIST ENTRY NUMBER:	1017368
CONDITION:	Generally satisfactory but with significant localised problems	TREND:	Declining
PRINCIPAL VULNERABILITY:	Scrub/tree growth	NEW ENTRY?:	No
OWNER TYPE:	Local authority	CONTACT:	Alison McQuaid 01483 252048

FAREHAM

	SITE NAME:	Fort Fareham, Newgate Lane, Fareham	Royal Commission fort built in 1861. The only one of three proposed 'Gosport Outer Line' forts built due to defence cuts. It was intended to be part of a further line of defence to the already completed 'Gosport Advanced Line' of Forts Elson, Brockhurst, Rowner, Grange and Gomer, built to defend Portsmouth Harbour. Unoccupied parts, including ramparts, suffering from decay and heritage crime. Interior of Fort functioning as a business or industrial estate.
	DESIGNATION:	Scheduled Monument and Listed Building grade II, LB grade II	
	CONDITION:	Poor	
	OCCUPANCY:	Part occupied/part in use	
	PRIORITY CATEGORY:	A (A)	
	OWNER TYPE:	Mixed, multiple owners	
LIST ENTRY NUMBER:	1001856 and 1094240	Contact: Clare Charlesworth 01483 252041	

	SITE NAME:	Titchfield Abbey and fishponds - "stables", Mill Street, Titchfield, Fareham	Remains of part of Titchfield Abbey complex. The Abbey was founded in 1232 and converted to a private residence in 1537. This part of the monument was overgrown with vegetation and has some structural problems. Historic England grant aided clearance of vegetation to gable wall and investigations completed, and conservation project currently being prepared.
	DESIGNATION:	Scheduled Monument, part in CA	
	CONDITION:	Poor	
	OCCUPANCY:	N/A	
	PRIORITY CATEGORY:	F (D)	
	OWNER TYPE:	Private	
LIST ENTRY NUMBER:	1014814	Contact: Robert Williams 01483 252042	

PRIORITY CATEGORIES

- A** Immediate risk of further rapid deterioration or loss of fabric; no solution agreed.
- B** Immediate risk of further rapid deterioration or loss of fabric; solution agreed but not yet implemented.
- C** Slow decay; no solution agreed.
- D** Slow decay; solution agreed but not yet implemented.
- E** Under repair or in fair to good repair, but no user identified; or under threat of vacancy with no obvious new user (applicable only to buildings capable of beneficial use).
- F** Repair scheme in progress and (where applicable) end use or user identified; or functionally redundant buildings with new use agreed but not yet implemented.

NOTE
Last year's priority category is shown in brackets (otherwise, New Entry is noted).

ABBREVIATIONS

CA	Conservation Area
LB	Listed Building
LPA	Local Planning Authority
NP	National Park
RPG	Registered Park and Garden
SM	Scheduled Monument
UA	Unitary Authority
WHS	World Heritage Site

GOSPORT



© Historic England

SITE NAME:	Gunboat Sheds and Workshops, Haslar Gunboat Yard
DESIGNATION:	Listed Building grade I, CA
CONDITION:	Very bad
OCCUPANCY:	Vacant/not in use
PRIORITY CATEGORY:	C (C)
OWNER TYPE:	Commercial company
LIST ENTRY NUMBER:	1431190

A row of ten gunboat sheds and three maintenance workshops, designed in 1856 by William Scamp of the Admiralty Works Department as part of the Haslar Gunboat Yard for the housing and repair of British gunboats, and their successor craft, of the Royal Navy. The adjacent traverser system was used for their launch and movement. The site ceased to be used in the mid-1970s, but remained in MOD ownership. Once vacant, condition deteriorated, with only minimum maintenance undertaken. The site was recently sold and discussions about sustainable and appropriate re-use are ongoing.

Contact: Clare Charlesworth 01483 252041



© Historic England

SITE NAME:	Gunboat Yard Boundary Walls, Watchtowers and Gates, Haslar Gunboat Yard
DESIGNATION:	Listed Building grade II*, part in CA
CONDITION:	Poor
OCCUPANCY:	N/A
PRIORITY CATEGORY:	C (C)
OWNER TYPE:	Mixed, multiple owners
LIST ENTRY NUMBER:	1431191

Mid C19 boundary walls incorporating corner watchtowers, walkways and gates. Mainly built of red brick laid in Flemish bond with stone dressings and pyramidal slate roofs to watch towers. At risk due to animal burrowing, defective roofs, eroding brickwork and pointing, missing windows and doors and vegetation growth. A project needs to be initiated to address these issues.

Contact: Robert Williams 01483 252042




© Historic England

SITE NAME:	No 2 Battery, Stokes Bay Road
DESIGNATION:	Listed Building grade II*
CONDITION:	Poor
OCCUPANCY:	Part occupied/part in use
PRIORITY CATEGORY:	C (C)
OWNER TYPE:	Local authority
LIST ENTRY NUMBER:	1276305

Batteries No. 1 and 2 were built in the Stokes Bay area of Gosport, primarily to defend against a sea-borne attack, and are located at the north-west end of the Stokes Bay Lines. They were part of a system of ramparts, moats and batteries built in the 1860s. It has extensive problems of damp penetration and condensation affecting the building fabric. The building is partly in use as a museum and opportunities to secure funding for repairs are being explored by the Trustees. Project, funded by a grant from Historic England, is underway to establish the cost of the works needed.

Contact: Andy White 01483 252047



© Historic England Archive

SITE NAME:	Gilkicker Fort, Fort Road, Gilkicker Point
DESIGNATION:	Scheduled Monument and Listed Building grade II*
CONDITION:	Poor
OCCUPANCY:	Vacant/not in use
PRIORITY CATEGORY:	D (D)
OWNER TYPE:	Private
LIST ENTRY NUMBER:	1001789 and 1276716

Artillery fort 1865-71 with later additions. Barrack block, casemates, and fixtures subject to vandalism and casemates and magazines are threatened by water penetration. Repair and conversion to residential units approved but scheme has not yet been implemented. Security fencing and monitoring has been erected to try and control levels of heritage crime, and vegetation management is in place for the outer banks.

Contact: Rebecca Lambert 01483 252015



© Historic England

SITE NAME:	Fort Elson, RNAD, Military Road, Gosport
DESIGNATION:	Scheduled Monument
CONDITION:	Poor
OCCUPANCY:	Vacant/not in use
PRIORITY CATEGORY:	A (A)
OWNER TYPE:	Government or agency
LIST ENTRY NUMBER:	1001841

Polygonal artillery fort of 1853-60. Damaging vegetation has taken hold of the site. Programmes of vegetation removal are intermittent. A management plan has been drafted but not agreed or implemented. The building cannot be occupied because it lies within a munitions storage area.

Contact: Clare Charlesworth 01483 252041

PRIORITY CATEGORIES

- A** Immediate risk of further rapid deterioration or loss of fabric; no solution agreed.
B Immediate risk of further rapid deterioration or loss of fabric; solution agreed but not yet implemented.
C Slow decay; no solution agreed.

- D** Slow decay; solution agreed but not yet implemented.
E Under repair or in fair to good repair, but no user identified; or under threat of vacancy with no obvious new user (applicable only to buildings capable of beneficial use).

- F** Repair scheme in progress and (where applicable) end use or user identified; or functionally redundant buildings with new use agreed but not yet implemented.

NOTE
 Last year's priority category is shown in brackets (otherwise, New Entry is noted).

ABBREVIATIONS

CA	Conservation Area
LB	Listed Building
LPA	Local Planning Authority
NP	National Park
RPG	Registered Park and Garden
SM	Scheduled Monument
UA	Unitary Authority
WHS	World Heritage Site



© Historic England

SITE NAME:	Former Guard House, Haslar Gunboat Yard
DESIGNATION:	Listed Building grade II*, CA
CONDITION:	Very bad
OCCUPANCY:	Vacant/not in use
PRIORITY CATEGORY:	C (C)
OWNER TYPE:	Charity (non-heritage)
LIST ENTRY NUMBER:	1431192

Former Guard House to Gunboat Yard constructed in mid-19th century. Mainly built of red brick with limestone dressings beneath hipped slate roof. Vacant and at risk due to poor condition of roofs, rainwater disposal, leaning chimney stack, windows, doors, floors and internal finishes. Historic England grant aided a Conservation Management Plan and Feasibility Study. New uses identified and funding sources being investigated.

Contact: Robert Williams 01483 252042



© Historic England

SITE NAME:	Former Police Barracks, Haslar Gunboat Yard
DESIGNATION:	Listed Building grade II*, CA
CONDITION:	Poor
OCCUPANCY:	Vacant/not in use
PRIORITY CATEGORY:	C (C)
OWNER TYPE:	Charity (non-heritage)
LIST ENTRY NUMBER:	1434287

Former Police Barracks constructed at the entrance to Haslar Gunboat Yard in the mid C19. Mainly built of red brick with limestone dressings beneath a hipped slate roof. Vacant and at risk due to extensive badger burrowing and very poor condition of roof structure, roof coverings, rainwater disposal, windows, doors, floors and internal finishes. Historic England grant aided new owners to provide a Conservation Management Plan, temporary roof and Feasibility Study. New uses identified and funding sources being investigated.

Contact: Robert Williams 01483 252042

SITE NAME:	Gunboat Traverser System, Haslar Gunboat Yard	
DESIGNATION:	Scheduled Monument, part in CA	LIST ENTRY NUMBER: 1001810
CONDITION:	Generally satisfactory but with significant localised problems	TREND: Declining
PRINCIPAL VULNERABILITY:	Development requiring planning permission	NEW ENTRY?: No
OWNER TYPE:	Commercial company	CONTACT: Rebecca Lambert 01483 252015

HART



© Historic England

SITE NAME:	Garden walls and gateways north of Bramshill House, Bramshill
DESIGNATION:	Listed Building grade I, RPG grade I
CONDITION:	Fair
OCCUPANCY:	N/A
PRIORITY CATEGORY:	C (C)
OWNER TYPE:	Commercial company
LIST ENTRY NUMBER:	1340026

Walls to early C17 and early C19 formal walled gardens. Some sections of the walls are in a poor condition and in need of repair. Site was sold in 2014 to a development company and proposals for development within the site and the conversion of the mansion were the subject of a public inquiry which finished in February 2018. The inspector's decision is awaited. The repair of the garden walls will be sought as a positive outcome of the planning process.

Contact: Marion Brinton 01483 252017



© Historic England

SITE NAME:	Bramshill Park, Bramshill / Eversley / Mattingley
DESIGNATION:	Registered Park and Garden grade I, 8 LBs, part in SM, part in CA
CONDITION:	Extensive significant problems
VULNERABILITY:	High
TREND:	Declining
NEW ENTRY?:	No
OWNER TYPE:	Mixed, multiple owners
LIST ENTRY NUMBER:	1000165

Significant C17 formal gardens within a park of medieval origin whose walled gardens, landscape and water features survived mid-C18 and later deformatisation, with walks, rides, avenues added and the River Hart altered as the estate enlarged. The wider park was sold or adapted to commercial forestry as the house became the Police Staff College in 1952. Numerous college buildings were built in the grounds before the core was sold in 2014 and major development proposals were subject to a recent Public Inquiry. With other changes in the wider park the range of impacts on Bramshill is broad.

Contact: Kay Richardson 01483 252020

PRIORITY CATEGORIES

- A** Immediate risk of further rapid deterioration or loss of fabric; no solution agreed.
- B** Immediate risk of further rapid deterioration or loss of fabric; solution agreed but not yet implemented.
- C** Slow decay; no solution agreed.
- D** Slow decay; solution agreed but not yet implemented.
- E** Under repair or in fair to good repair, but no user identified; or under threat of vacancy with no obvious new user (applicable only to buildings capable of beneficial use).
- F** Repair scheme in progress and (where applicable) end use or user identified; or functionally redundant buildings with new use agreed but not yet implemented.

NOTE
Last year's priority category is shown in brackets (otherwise, New Entry is noted).

ABBREVIATIONS

- CA** Conservation Area
- LB** Listed Building
- LPA** Local Planning Authority
- NP** National Park
- RPG** Registered Park and Garden
- SM** Scheduled Monument
- UA** Unitary Authority
- WHS** World Heritage Site



© Historic England

SITE NAME:	Warbrook House, Eversley
DESIGNATION:	Registered Park and Garden grade II*, LB grade I
CONDITION:	Extensive significant problems
VULNERABILITY:	Medium
TREND:	Declining
NEW ENTRY?:	No
OWNER TYPE:	Mixed, multiple owners
LIST ENTRY NUMBER:	1000249

A seminal site in garden history terms, the gardens were designed c1724 by the architect John James whose home it was, its geometric designs a masterclass in incorporating the wider landscape as garden. James' axes extend beyond the gardens but these, and the wider parkland has fragmented and deteriorated and conversion to a hotel and conference centre created major local change. Further development in and on the edge of the park is now proposed and works to improve the understanding of its significance, and a vision as part of a conservation management plan are being discussed.

Contact: Kay Richardson 01483 252020

HAVANT



© Historic England


SITE NAME:	St Faith's Church, West Street, Havant
DESIGNATION:	Listed Place of Worship grade II*, CA
CONDITION:	Poor
PRIORITY CATEGORY:	C (C)
OWNER TYPE:	Religious organisation
LIST ENTRY NUMBER:	1092120

Cruciform medieval church; flint and stone walls, clay tile roof. Tower with parapet. Following plaster falls an investigation of the roof condition has recommended a complete overhaul is necessary within two years. Temporary repairs have been undertaken. Discussions are taking place with the Heritage Lottery Fund regarding possible grant funding for the repairs.

Contact: Nicola Lauder 01483 252074

SITE NAME:	Coastguards	NEW ENTRY?:	No
DESIGNATION:	Conservation Area	TREND:	No significant change
CONDITION:	Poor	CONTACT:	Rachael McMurray (LPA) 02382 446546
VULNERABILITY:	High		

NEW FOREST



© Historic England

SITE NAME:	Church of St Winfred, Salisbury Road, Totton and Eling
DESIGNATION:	Listed Place of Worship grade II
CONDITION:	Poor
PRIORITY CATEGORY:	C (C)
OWNER TYPE:	Religious organisation
LIST ENTRY NUMBER:	1094352

Large church completed 1937 and designed by N F Cachemaille-Day. Unusual galleried square nave with monumental concrete font and Father Willis organ. Built of brick with mainly pantiled roofs. At risk due to defects to tiled roofs, rainwater disposal system, steel-framed leaded windows and internal plaster. The congregation successfully applied to the Heritage Lottery Fund and has been offered funds under the Grants for Places of Worship scheme. The Development phase is complete and it is hoped the first phase of repairs will be undertaken in late 2018.

Contact: Robert Williams 01483 252042



© Historic England

SITE NAME:	Church of St Katherine, Exbury, Exbury and Lepe, New Forest
DESIGNATION:	Listed Place of Worship grade II, CA
CONDITION:	Poor
PRIORITY CATEGORY:	C (C)
OWNER TYPE:	Religious organisation
LIST ENTRY NUMBER:	1094359

Parish church remodelled in 1907 by JO Scott & Son, with coursed squared Ventnor Greensand facings and tiled roof. The main problem is the decay and delamination of stonework. The parish completed some stonework repairs to the tower in 2014. Funding needs to be obtained to complete the necessary repairs.

Contact: Nicola Lauder 01483 252074

PRIORITY CATEGORIES

- A** Immediate risk of further rapid deterioration or loss of fabric; no solution agreed.
- B** Immediate risk of further rapid deterioration or loss of fabric; solution agreed but not yet implemented.
- C** Slow decay; no solution agreed.
- D** Slow decay; solution agreed but not yet implemented.
- E** Under repair or in fair to good repair, but no user identified; or under threat of vacancy with no obvious new user (applicable only to buildings capable of beneficial use).
- F** Repair scheme in progress and (where applicable) end use or user identified; or functionally redundant buildings with new use agreed but not yet implemented.

NOTE
Last year's priority category is shown in brackets (otherwise, New Entry is noted).

ABBREVIATIONS

CA	Conservation Area
LB	Listed Building
LPA	Local Planning Authority
NP	National Park
RPG	Registered Park and Garden
SM	Scheduled Monument
UA	Unitary Authority
WHS	World Heritage Site

SITE NAME:	Bowl barrow 330m north of Grim's Ditch, near Tidpit Common, Martin		
DESIGNATION:	Scheduled Monument	LIST ENTRY NUMBER:	1011000
CONDITION:	Extensive significant problems	TREND:	Declining
PRINCIPAL VULNERABILITY:	Animal burrowing - extensive	NEW ENTRY?:	No
OWNER TYPE:	Local authority	CONTACT:	Alison McQuaid 01483 252048

SITE NAME:	Long Barrow 800m north west of Paradise, Martin		
DESIGNATION:	Scheduled Monument	LIST ENTRY NUMBER:	1012512
CONDITION:	Extensive significant problems	TREND:	Declining
PRINCIPAL VULNERABILITY:	Arable ploughing	NEW ENTRY?:	No
OWNER TYPE:	Private	CONTACT:	Alison McQuaid 01483 252048

SITE NAME:	Duck's Nest: a long barrow on Rockbourne Down, Rockbourne		
DESIGNATION:	Scheduled Monument	LIST ENTRY NUMBER:	1012920
CONDITION:	Extensive significant problems	TREND:	Declining
PRINCIPAL VULNERABILITY:	Animal burrowing - extensive	NEW ENTRY?:	No
OWNER TYPE:	Private	CONTACT:	Alison McQuaid 01483 252048

SITE NAME:	Long barrow 700m north west of Tenantry Farm, Rockbourne		
DESIGNATION:	Scheduled Monument	LIST ENTRY NUMBER:	1013002
CONDITION:	Extensive significant problems	TREND:	Declining
PRINCIPAL VULNERABILITY:	Arable ploughing	NEW ENTRY?:	No
OWNER TYPE:	Private	CONTACT:	Alison McQuaid 01483 252048

SITE NAME:	Rockbourne Down, Spring Pond enclosure, Rockbourne		
DESIGNATION:	Scheduled Monument	LIST ENTRY NUMBER:	1003453
CONDITION:	Extensive significant problems	TREND:	Declining
PRINCIPAL VULNERABILITY:	Arable ploughing	NEW ENTRY?:	No
OWNER TYPE:	Private	CONTACT:	Alison McQuaid 01483 252048

NEW FOREST (NP)

SITE NAME:	Bell barrow and two bowl barrows 180 metres south west of Stagbury Hill, Furzley Common, Bramshaw, New Forest		
DESIGNATION:	Scheduled Monument	LIST ENTRY NUMBER:	1016491
CONDITION:	Generally satisfactory but with significant localised problems	TREND:	Improving
PRINCIPAL VULNERABILITY:	Stock erosion - moderate	NEW ENTRY?:	No
OWNER TYPE:	Charity (heritage)	CONTACT:	Alison McQuaid 01483 252048

SITE NAME:	Rabbit warren and four bowl barrows on Stagbury Hill, Furzley Common, Bramshaw, New Forest		
DESIGNATION:	Scheduled Monument	LIST ENTRY NUMBER:	1016490
CONDITION:	Generally unsatisfactory with major localised problems	TREND:	Improving
PRINCIPAL VULNERABILITY:	Visitor erosion - limited/localised	NEW ENTRY?:	No
OWNER TYPE:	Charity (heritage)	CONTACT:	Alison McQuaid 01483 252048

PRIORITY CATEGORIES

- A** Immediate risk of further rapid deterioration or loss of fabric; no solution agreed.
B Immediate risk of further rapid deterioration or loss of fabric; solution agreed but not yet implemented.
C Slow decay; no solution agreed.

- D** Slow decay; solution agreed but not yet implemented.
E Under repair or in fair to good repair, but no user identified; or under threat of vacancy with no obvious new user (applicable only to buildings capable of beneficial use).

- F** Repair scheme in progress and (where applicable) end use or user identified; or functionally redundant buildings with new use agreed but not yet implemented.

NOTE
 Last year's priority category is shown in brackets (otherwise, New Entry is noted).


ABBREVIATIONS

CA	Conservation Area
LB	Listed Building
LPA	Local Planning Authority
NP	National Park
RPG	Registered Park and Garden
SM	Scheduled Monument
UA	Unitary Authority
WHS	World Heritage Site

SITE NAME:	Hillfort 400m south of Home Farm, Denny Lodge, New Forest , Denny Lodge, New Forest		
DESIGNATION:	Scheduled Monument	LIST ENTRY NUMBER:	1017019
CONDITION:	Generally satisfactory but with significant localised problems	TREND:	Improving
PRINCIPAL VULNERABILITY:	Animal burrowing - localised/limited	NEW ENTRY?:	No
OWNER TYPE:	Government or agency	CONTACT:	Alison McQuaid 01483 252048


SITE NAME:	Bowl barrow 550m north west of Avon Tyrrell, Ringwood / Sopley, New Forest		
DESIGNATION:	Scheduled Monument	LIST ENTRY NUMBER:	1012637
CONDITION:	Generally unsatisfactory with major localised problems	TREND:	Declining
PRINCIPAL VULNERABILITY:	Animal burrowing - extensive	NEW ENTRY?:	No
OWNER TYPE:	Private, multiple owners	CONTACT:	Alison McQuaid 01483 252048

RUSHMOOR



© Historic England

SITE NAME:	Building Q121 [24 foot wind tunnel] at former Royal Aircraft Establishment site, Hall Road	Wind tunnel built 1934-35. The external fabric of the building is generally in good condition and actively maintained. Regular tours are given and low key use for art exhibitions has been permitted (in association with the Farnborough Air Show) but the future use of the building remains uncertain.
DESIGNATION:	Listed Building grade I	
CONDITION:	Fair	
OCCUPANCY:	Vacant/not in use	
PRIORITY CATEGORY:	E (E)	
OWNER TYPE:	Commercial company	
LIST ENTRY NUMBER:	1259589	Contact: Nicola Lauder 01483 252074



© Historic England

SITE NAME:	Building R133 [Transonic wind tunnel] at former Royal Aircraft Establishment site, O'Gorman Avenue	Wind tunnel built in 1939 and modified in 1956. Externally the building is generally in good condition and actively maintained but some staining of concrete walls due to corroding reinforcement. Regular tours are given but the future use of the building remains uncertain.
DESIGNATION:	Listed Building grade I	
CONDITION:	Fair	
OCCUPANCY:	Vacant/not in use	
PRIORITY CATEGORY:	E (E)	
OWNER TYPE:	Commercial company	
LIST ENTRY NUMBER:	1259586	Contact: Nicola Lauder 01483 252074



© Historic England

SITE NAME:	Church of the Holy Trinity, Albert Road, Aldershot	The first church to be built in the new town, by Sidney Stapley 1875-78 in the Early English style of stone with slate roof. Ashlar stonework showing signs of decay and repairs required to roof and west porch.
DESIGNATION:	Listed Place of Worship grade II	
CONDITION:	Poor	
PRIORITY CATEGORY:	F (F)	
OWNER TYPE:	Religious organisation	
LIST ENTRY NUMBER:	1092621	Contact: Nicola Lauder 01483 252074

PRIORITY CATEGORIES

- A** Immediate risk of further rapid deterioration or loss of fabric; no solution agreed.
- B** Immediate risk of further rapid deterioration or loss of fabric; solution agreed but not yet implemented.
- C** Slow decay; no solution agreed.
- D** Slow decay; solution agreed but not yet implemented.
- E** Under repair or in fair to good repair, but no user identified; or under threat of vacancy with no obvious new user (applicable only to buildings capable of beneficial use).
- F** Repair scheme in progress and (where applicable) end use or user identified; or functionally redundant buildings with new use agreed but not yet implemented.

NOTE
Last year's priority category is shown in brackets (otherwise, New Entry is noted).

ABBREVIATIONS

CA	Conservation Area
LB	Listed Building
LPA	Local Planning Authority
NP	National Park
RPG	Registered Park and Garden
SM	Scheduled Monument
UA	Unitary Authority
WHS	World Heritage Site

SOUTH DOWNS (NP)



© Historic England

SITE NAME:	Ruins of St Nicholas Chapel, Westbury, East Meon, East Hampshire
DESIGNATION:	Scheduled Monument and Listed Building grade II
CONDITION:	Very bad
OCCUPANCY:	N/A
PRIORITY CATEGORY:	A (A)
OWNER TYPE:	Commercial company
LIST ENTRY NUMBER:	1001942 and 1179009

Small ruined medieval church of possibly C13 or later. Designated with associated earthwork remains of contemporary settlement. Standing ruins are suffering from structural cracking and deferred maintenance. A project to see the ruins conserved, explained and maintained needs to be agreed and put in action.

Contact: Robert Williams 01483 252042



© Historic England

SITE NAME:	Brambridge House, Kiln Lane, Colden Common, Winchester
DESIGNATION:	Listed Building grade II*
CONDITION:	Poor
OCCUPANCY:	Part occupied/part in use
PRIORITY CATEGORY:	C (C)
OWNER TYPE:	Private, multiple owners
LIST ENTRY NUMBER:	1350494

Country house, 1762 and 1872, converted to flats in the 1950s. Suffering from deferred maintenance due to uncertainty about areas of responsibility amongst leaseholders. Some repairs have been carried out but more are needed. Historic England has provided grant aid to have a condition and options appraisal carried out. Work on a strategy for repairs is ongoing.

Contact: Clare Charlesworth 01483 252041

SITE NAME:	Bowl barrow on Chalton Down, 350m south east of Manor Farm, Clanfield, East Hampshire		
DESIGNATION:	Scheduled Monument	LIST ENTRY NUMBER:	1020511
CONDITION:	Extensive significant problems	TREND:	Unknown
PRINCIPAL VULNERABILITY:	Arable ploughing	NEW ENTRY?:	No
OWNER TYPE:	Private	CONTACT:	Alison McQuaid 01483 252048

SITE NAME:	Bowl barrow 620m north east of Warhill Cottage, East Meon, East Hampshire		
DESIGNATION:	Scheduled Monument	LIST ENTRY NUMBER:	1019116
CONDITION:	Extensive significant problems	TREND:	Declining
PRINCIPAL VULNERABILITY:	Arable ploughing	NEW ENTRY?:	No
OWNER TYPE:	Private	CONTACT:	Alison McQuaid 01483 252048

SITE NAME:	Group of four bowl barrows 660m north of Warhill Cottage, East Meon, East Hampshire		
DESIGNATION:	Scheduled Monument	LIST ENTRY NUMBER:	1019115
CONDITION:	Generally satisfactory but with significant localised problems	TREND:	Declining
PRINCIPAL VULNERABILITY:	Arable ploughing	NEW ENTRY?:	No
OWNER TYPE:	Private	CONTACT:	Alison McQuaid 01483 252048

SITE NAME:	Bowl barrow 60m south east of the junction of the A32 and Fawley Lane, part of The Jumps round barrow cemetery, Froxfield, East Hampshire		
DESIGNATION:	Scheduled Monument	LIST ENTRY NUMBER:	1019120
CONDITION:	Extensive significant problems	TREND:	Declining
PRINCIPAL VULNERABILITY:	Arable ploughing	NEW ENTRY?:	No
OWNER TYPE:	Private	CONTACT:	Alison McQuaid 01483 252048

PRIORITY CATEGORIES

- A** Immediate risk of further rapid deterioration or loss of fabric; no solution agreed.
- B** Immediate risk of further rapid deterioration or loss of fabric; solution agreed but not yet implemented.
- C** Slow decay; no solution agreed.
- D** Slow decay; solution agreed but not yet implemented.
- E** Under repair or in fair to good repair, but no user identified; or under threat of vacancy with no obvious new user (applicable only to buildings capable of beneficial use).
- F** Repair scheme in progress and (where applicable) end use or user identified; or functionally redundant buildings with new use agreed but not yet implemented.

NOTE
Last year's priority category is shown in brackets (otherwise, New Entry is noted).

ABBREVIATIONS

CA	Conservation Area
LB	Listed Building
LPA	Local Planning Authority
NP	National Park
RPG	Registered Park and Garden
SM	Scheduled Monument
UA	Unitary Authority
WHS	World Heritage Site

SITE NAME:	Bowl barrow 100m south east of Lower Bordean Farm, Langrish, East Hampshire		
DESIGNATION:	Scheduled Monument	LIST ENTRY NUMBER:	1017051
CONDITION:	Extensive significant problems	TREND:	Declining
PRINCIPAL VULNERABILITY:	Arable ploughing	NEW ENTRY?:	No
OWNER TYPE:	Private	CONTACT:	Alison McQuaid 01483 252048
SITE NAME:	Bowl barrow 250m west of the junction of the A32 and Fawley Lane, part of The Jumps round barrow cemetery, West Tisted, East Hampshire		
DESIGNATION:	Scheduled Monument	LIST ENTRY NUMBER:	1019118
CONDITION:	Extensive significant problems	TREND:	Declining
PRINCIPAL VULNERABILITY:	Arable ploughing	NEW ENTRY?:	No
OWNER TYPE:	Private	CONTACT:	Alison McQuaid 01483 252048
SITE NAME:	Bowl barrow 330m south west of the junction of the A32 and Fawley Lane, part of The Jumps round barrow cemetery, West Tisted, East Hampshire		
DESIGNATION:	Scheduled Monument	LIST ENTRY NUMBER:	1019119
CONDITION:	Extensive significant problems	TREND:	Declining
PRINCIPAL VULNERABILITY:	Arable ploughing	NEW ENTRY?:	No
OWNER TYPE:	Private	CONTACT:	Alison McQuaid 01483 252048
SITE NAME:	Three disc barrows on Longmoor Common, 250m north west of the church, Whitehill, East Hampshire		
DESIGNATION:	Scheduled Monument	LIST ENTRY NUMBER:	1016843
CONDITION:	Generally satisfactory but with significant localised problems	TREND:	Improving
PRINCIPAL VULNERABILITY:	Bracken	NEW ENTRY?:	No
OWNER TYPE:	Government or agency	CONTACT:	Alison McQuaid 01483 252048
SITE NAME:	Round barrow cemetery, Roman road and hollow ways 200m south west of Woolmer Cottages, Whitehill, East Hampshire		
DESIGNATION:	Scheduled Monument	LIST ENTRY NUMBER:	1020502
CONDITION:	Extensive significant problems	TREND:	Declining
PRINCIPAL VULNERABILITY:	Scrub/tree growth	NEW ENTRY?:	No
OWNER TYPE:	Private	CONTACT:	Alison McQuaid 01483 252048
SITE NAME:	Two bowl barrows north of Hoe Farm, Bishops Waltham, Winchester		
DESIGNATION:	Scheduled Monument	LIST ENTRY NUMBER:	1013078
CONDITION:	Generally satisfactory but with significant localised problems	TREND:	Improving
PRINCIPAL VULNERABILITY:	Scrub/tree growth	NEW ENTRY?:	No
OWNER TYPE:	Private	CONTACT:	Alison McQuaid 01483 252048
SITE NAME:	Corhampton British village on Corhampton Down, Corhampton and Meonstoke, Winchester		
DESIGNATION:	Scheduled Monument	LIST ENTRY NUMBER:	1001903
CONDITION:	Extensive significant problems	TREND:	Declining
PRINCIPAL VULNERABILITY:	Arable ploughing	NEW ENTRY?:	No
OWNER TYPE:	Private, multiple owners	CONTACT:	Alison McQuaid 01483 252048

PRIORITY CATEGORIES

- A** Immediate risk of further rapid deterioration or loss of fabric; no solution agreed.
B Immediate risk of further rapid deterioration or loss of fabric; solution agreed but not yet implemented.
C Slow decay; no solution agreed.

- D** Slow decay; solution agreed but not yet implemented.
E Under repair or in fair to good repair, but no user identified; or under threat of vacancy with no obvious new user (applicable only to buildings capable of beneficial use).

- F** Repair scheme in progress and (where applicable) end use or user identified; or functionally redundant buildings with new use agreed but not yet implemented.

NOTE
 Last year's priority category is shown in brackets (otherwise, New Entry is noted).

ABBREVIATIONS

CA	Conservation Area
LB	Listed Building
LPA	Local Planning Authority
NP	National Park
RPG	Registered Park and Garden
SM	Scheduled Monument
UA	Unitary Authority
WHS	World Heritage Site

SITE NAME:	Droxford, Winchester (District), Winchester		
DESIGNATION:	Conservation Area	NEW ENTRY?:	No
CONDITION:	At risk	TREND:	Deteriorating
VULNERABILITY:	Unknown	CONTACT:	Michael Scammell (LPA) 01730 814810
SITE NAME:	Easton, Winchester (District), Winchester		
DESIGNATION:	Conservation Area	NEW ENTRY?:	No
CONDITION:	At risk	TREND:	Deteriorating
VULNERABILITY:	Unknown	CONTACT:	Michael Scammell (LPA) 01730 814810
SITE NAME:	Exton, Winchester (District), Winchester		
DESIGNATION:	Conservation Area	NEW ENTRY?:	No
CONDITION:	At risk	TREND:	Improving
VULNERABILITY:	Unknown	CONTACT:	Michael Scammell (LPA) 01730 814810
SITE NAME:	Hambledon, Winchester (District), Winchester		
DESIGNATION:	Conservation Area	NEW ENTRY?:	No
CONDITION:	At risk	TREND:	No significant change
VULNERABILITY:	Unknown	CONTACT:	Michael Scammell (LPA) 01730 814810
SITE NAME:	Itchen Stoke, Winchester (District), Winchester		
DESIGNATION:	Conservation Area	NEW ENTRY?:	No
CONDITION:	At risk	TREND:	Deteriorating
VULNERABILITY:	Unknown	CONTACT:	Michael Scammell (LPA) 01730 814810
SITE NAME:	Martyr Worthy, Winchester (District), Winchester		
DESIGNATION:	Conservation Area	NEW ENTRY?:	No
CONDITION:	At risk	TREND:	Deteriorating
VULNERABILITY:	Unknown	CONTACT:	Michael Scammell (LPA) 01730 814810
SITE NAME:	Twyford, Winchester (District), Winchester		
DESIGNATION:	Conservation Area	NEW ENTRY?:	No
CONDITION:	At risk	TREND:	Deteriorating
VULNERABILITY:	Unknown	CONTACT:	Michael Scammell (LPA) 01730 814810
SITE NAME:	West Meon, Winchester (District), Winchester		
DESIGNATION:	Conservation Area	NEW ENTRY?:	No
CONDITION:	At risk	TREND:	No significant change
VULNERABILITY:	Unknown	CONTACT:	Michael Scammell (LPA) 01730 814810

PRIORITY CATEGORIES

- A** Immediate risk of further rapid deterioration or loss of fabric; no solution agreed.
- B** Immediate risk of further rapid deterioration or loss of fabric; solution agreed but not yet implemented.
- C** Slow decay; no solution agreed.
- D** Slow decay; solution agreed but not yet implemented.
- E** Under repair or in fair to good repair, but no user identified; or under threat of vacancy with no obvious new user (applicable only to buildings capable of beneficial use).
- F** Repair scheme in progress and (where applicable) end use or user identified; or functionally redundant buildings with new use agreed but not yet implemented.

NOTE
Last year's priority category is shown in brackets (otherwise, New Entry is noted).

ABBREVIATIONS

CA	Conservation Area
LB	Listed Building
LPA	Local Planning Authority
NP	National Park
RPG	Registered Park and Garden
SM	Scheduled Monument
UA	Unitary Authority
WHS	World Heritage Site

TEST VALLEY			
SITE NAME:	Long barrow 400m south east of Moody's Down Farm, Barton Stacey		
DESIGNATION:	Scheduled Monument	LIST ENTRY NUMBER:	1012515
CONDITION:	Extensive significant problems	TREND:	Declining
PRINCIPAL VULNERABILITY:	Arable ploughing	NEW ENTRY?:	No
OWNER TYPE:	Government or agency	CONTACT:	Alison McQuaid 01483 252048
SITE NAME:	The Andyke, Bransbury, Barton Stacey		
DESIGNATION:	Scheduled Monument	LIST ENTRY NUMBER:	1015678
CONDITION:	Generally unsatisfactory with major localised problems	TREND:	Declining
PRINCIPAL VULNERABILITY:	Animal burrowing - extensive	NEW ENTRY?:	No
OWNER TYPE:	Private, multiple owners	CONTACT:	Alison McQuaid 01483 252048
SITE NAME:	Long barrow and two bowl barrows, 400m north of Chattis Hill House, Broughton		
DESIGNATION:	Scheduled Monument	LIST ENTRY NUMBER:	1012998
CONDITION:	Extensive significant problems	TREND:	Declining
PRINCIPAL VULNERABILITY:	Arable ploughing	NEW ENTRY?:	No
OWNER TYPE:	Private	CONTACT:	Alison McQuaid 01483 252048
SITE NAME:	Two bowl barrows 90m south of Hill Lodge: part of a group of round barrows on Broughton Hill, Broughton		
DESIGNATION:	Scheduled Monument	LIST ENTRY NUMBER:	1014844
CONDITION:	Extensive significant problems	TREND:	Declining
PRINCIPAL VULNERABILITY:	Arable ploughing	NEW ENTRY?:	No
OWNER TYPE:	Private	CONTACT:	Alison McQuaid 01483 252048
SITE NAME:	Long barrow 300m south east of Middlebarn Farm, Chilbolton		
DESIGNATION:	Scheduled Monument	LIST ENTRY NUMBER:	1012517
CONDITION:	Extensive significant problems	TREND:	Declining
PRINCIPAL VULNERABILITY:	Arable ploughing	NEW ENTRY?:	No
OWNER TYPE:	Religious organisation	CONTACT:	Alison McQuaid 01483 252048
SITE NAME:	Castle Hill, Chilworth		
DESIGNATION:	Scheduled Monument	LIST ENTRY NUMBER:	1001885
CONDITION:	Generally satisfactory but with significant localised problems	TREND:	Declining
PRINCIPAL VULNERABILITY:	Scrub/tree growth	NEW ENTRY?:	No
OWNER TYPE:	Government or agency	CONTACT:	Alison McQuaid 01483 252048
SITE NAME:	Bowl barrow 780m NNE of Hampshire Gap, Grateley		
DESIGNATION:	Scheduled Monument	LIST ENTRY NUMBER:	1014816
CONDITION:	Extensive significant problems	TREND:	Declining
PRINCIPAL VULNERABILITY:	Arable ploughing	NEW ENTRY?:	No
OWNER TYPE:	Private	CONTACT:	Alison McQuaid 01483 252048

PRIORITY CATEGORIES

- A** Immediate risk of further rapid deterioration or loss of fabric; no solution agreed.
B Immediate risk of further rapid deterioration or loss of fabric; solution agreed but not yet implemented.
C Slow decay; no solution agreed.


- D** Slow decay; solution agreed but not yet implemented.
E Under repair or in fair to good repair, but no user identified; or under threat of vacancy with no obvious new user (applicable only to buildings capable of beneficial use).

- F** Repair scheme in progress and (where applicable) end use or user identified; or functionally redundant buildings with new use agreed but not yet implemented.

NOTE
 Last year's priority category is shown in brackets (otherwise, New Entry is noted).

ABBREVIATIONS

- CA** Conservation Area
LB Listed Building
LPA Local Planning Authority
NP National Park
RPG Registered Park and Garden
SM Scheduled Monument
UA Unitary Authority
WHS World Heritage Site

SITE NAME:	Barrow cemetery 730m north of Hampshire Gap, Grateley / Quarley		
DESIGNATION:	Scheduled Monument	LIST ENTRY NUMBER:	1014817
CONDITION:	Extensive significant problems	TREND:	Declining
PRINCIPAL VULNERABILITY:	Arable ploughing	NEW ENTRY?:	No
OWNER TYPE:	Private, multiple owners	CONTACT:	Alison McQuaid 01483 252048
SITE NAME:	Andover-Redbridge canal, Chalk Hill Lock, Horsebridge, Kings Somborne		
DESIGNATION:	Scheduled Monument	LIST ENTRY NUMBER:	1001794
CONDITION:	Extensive significant problems	TREND:	Declining
PRINCIPAL VULNERABILITY:	Scrub/tree growth	NEW ENTRY?:	No
OWNER TYPE:	Private	CONTACT:	Alison McQuaid 01483 252048
SITE NAME:	The Moat, Longstock		
DESIGNATION:	Scheduled Monument, CA	LIST ENTRY NUMBER:	1001940
CONDITION:	Generally unsatisfactory with major localised problems	TREND:	Improving
PRINCIPAL VULNERABILITY:	Scrub/tree growth	NEW ENTRY?:	No
OWNER TYPE:	Commercial company	CONTACT:	Alison McQuaid 01483 252048
SITE NAME:	Bowl barrow 250m south of Martin's Clump, Over Wallop		
DESIGNATION:	Scheduled Monument	LIST ENTRY NUMBER:	1013063
CONDITION:	Generally satisfactory but with significant localised problems	TREND:	Declining
PRINCIPAL VULNERABILITY:	Animal burrowing - extensive	NEW ENTRY?:	No
OWNER TYPE:	Government or agency	CONTACT:	Alison McQuaid 01483 252048
SITE NAME:	Long barrow and adjoining bowl barrow, 250m south of Martin's Clump, Over Wallop		
DESIGNATION:	Scheduled Monument	LIST ENTRY NUMBER:	1015981
CONDITION:	Generally satisfactory but with significant localised problems	TREND:	Declining
PRINCIPAL VULNERABILITY:	Animal burrowing - extensive	NEW ENTRY?:	No
OWNER TYPE:	Government or agency	CONTACT:	Alison McQuaid 01483 252048
	SITE NAME:	Embley Park, Wellow	C19 and early C20 woodland and shrub garden of late C18 origin, once the home of Florence Nightingale. After WWII the estate was divided, the house and historic core becoming a school. A Conservation Management Plan covers the school although the historic character is vulnerable to additional facilities. The wider park is divided between multiple owners and suffers accumulative development pressure. A Heritage Impact Assessment was commissioned by Test Valley in 2016 in response to further development proposals. The need to widen understanding of significance and sustain value remains.
	DESIGNATION:	Registered Park and Garden grade II, 8 LBs	
	CONDITION:	Extensive significant problems	
	VULNERABILITY:	High	
	TREND:	Stable	
	NEW ENTRY?:	No	
	OWNER TYPE:	Mixed, multiple owners	
	LIST ENTRY NUMBER:	1000215	Contact: Kay Richardson 01483 252020

© Historic England

PRIORITY CATEGORIES

- A** Immediate risk of further rapid deterioration or loss of fabric; no solution agreed.
- B** Immediate risk of further rapid deterioration or loss of fabric; solution agreed but not yet implemented.
- C** Slow decay; no solution agreed.
- D** Slow decay; solution agreed but not yet implemented.
- E** Under repair or in fair to good repair, but no user identified; or under threat of vacancy with no obvious new user (applicable only to buildings capable of beneficial use).
- F** Repair scheme in progress and (where applicable) end use or user identified; or functionally redundant buildings with new use agreed but not yet implemented.

NOTE
Last year's priority category is shown in brackets (otherwise, New Entry is noted).

ABBREVIATIONS

CA	Conservation Area
LB	Listed Building
LPA	Local Planning Authority
NP	National Park
RPG	Registered Park and Garden
SM	Scheduled Monument
UA	Unitary Authority
WHS	World Heritage Site

WINCHESTER



© Historic England

SITE NAME:	Ruins of Merdon Castle, Hursley
DESIGNATION:	Scheduled Monument
CONDITION:	Poor
OCCUPANCY:	N/A
PRIORITY CATEGORY:	C (C)
OWNER TYPE:	Commercial company
LIST ENTRY NUMBER:	1019123

Norman ringwork with the remains of a standing gatehouse surviving as core work. The gatehouse remains are overgrown and in need of consolidation. Discussions have been recommenced with the owner regarding long term repair and management. Historic England is assisting with an application for Countryside Stewardship grant for a development phase. A Historic England Heritage At Risk grant application for repairs to consolidate the ruins is expected to be received for a 2020/21 project.

Contact: Nicola Lauder 01483 252074



© HE

SITE NAME:	Church of St Simon and St Jude, Church Lane, Bramdean, Bramdean and Hinton Ampner, Winchester
DESIGNATION:	Listed Place of Worship grade II*
CONDITION:	Very bad
PRIORITY CATEGORY:	C (New entry)
OWNER TYPE:	Religious organisation
LIST ENTRY NUMBER:	1095117

Small village church with Norman nave and chancel, extensively restored and extended in the mid C19 and early C20. It is mainly built of rendered flint rubble with brick porch and tiled roofs. At risk due to defects to roofs, rainwater drainage and structural problems with the East gable wall to the chancel. Development Phase of Heritage Lottery Fund Grants for Places of Worship completed and repair works due to commence in 2018

Contact: Robert Williams 01483 252042



© Historic England

SITE NAME:	Church of the Holy Trinity, North Walls, Winchester
DESIGNATION:	Listed Place of Worship grade II*
CONDITION:	Poor
PRIORITY CATEGORY:	C (C)
OWNER TYPE:	Religious organisation
LIST ENTRY NUMBER:	1350718

Designed by Henry Woodyer and built 1853-1855. It has a continuous seven-bay clerestoried nave with north and south aisles and chancel and fleche with spire and lunettes. The walls are of flint with limestone blocks and limestone dressings. Vestry on southeast and enclosed porch on the west door dating from 1894. There are slipped and missing slates, the roof leaks and the rainwater goods do not function effectively, putting the church at risk.

Contact: Nicola Lauder 01483 252074

SITE NAME:	'Banjo type' native settlement, Itchen Valley	
DESIGNATION:	Scheduled Monument	LIST ENTRY NUMBER: 1001814
CONDITION:	Extensive significant problems	TREND: Declining
PRINCIPAL VULNERABILITY:	Arable ploughing	NEW ENTRY?: No
OWNER TYPE:	Private, multiple owners	CONTACT: Alison McQuaid 01483 252048

SITE NAME:	Roman villa and earlier prehistoric settlement 400m west of Lone Farm, Itchen, Itchen Valley	
DESIGNATION:	Scheduled Monument	LIST ENTRY NUMBER: 1012693
CONDITION:	Extensive significant problems	TREND: Declining
PRINCIPAL VULNERABILITY:	Arable ploughing	NEW ENTRY?: No
OWNER TYPE:	Mixed, multiple owners	CONTACT: Alison McQuaid 01483 252048

SITE NAME:	Norsebury Ring hillfort, Micheldever	
DESIGNATION:	Scheduled Monument	LIST ENTRY NUMBER: 1020317
CONDITION:	Extensive significant problems	TREND: Declining
PRINCIPAL VULNERABILITY:	Arable ploughing	NEW ENTRY?: No
OWNER TYPE:	Private	CONTACT: Alison McQuaid 01483 252048

PRIORITY CATEGORIES

- A** Immediate risk of further rapid deterioration or loss of fabric; no solution agreed.
B Immediate risk of further rapid deterioration or loss of fabric; solution agreed but not yet implemented.
C Slow decay; no solution agreed.

- D** Slow decay; solution agreed but not yet implemented.
E Under repair or in fair to good repair, but no user identified; or under threat of vacancy with no obvious new user (applicable only to buildings capable of beneficial use).

- F** Repair scheme in progress and (where applicable) end use or user identified; or functionally redundant buildings with new use agreed but not yet implemented.

NOTE
 Last year's priority category is shown in brackets (otherwise, New Entry is noted).

ABBREVIATIONS

CA	Conservation Area
LB	Listed Building
LPA	Local Planning Authority
NP	National Park
RPG	Registered Park and Garden
SM	Scheduled Monument
UA	Unitary Authority
WHS	World Heritage Site

SITE NAME:	Long barrow and bowl barrow 440m north west of Sanctuary Farm, Wonston		
DESIGNATION:	Scheduled Monument	LIST ENTRY NUMBER:	1021109
CONDITION:	Extensive significant problems	TREND:	Declining
PRINCIPAL VULNERABILITY:	Arable ploughing	NEW ENTRY?:	No
OWNER TYPE:	Religious organisation	CONTACT:	Alison McQuaid 01483 252048
SITE NAME:	Compton Street		
DESIGNATION:	Conservation Area	NEW ENTRY?:	No
CONDITION:	Very bad	TREND:	Deteriorating
VULNERABILITY:	Medium	CONTACT:	Historic Environment Team (LPA) 01962 840222
SITE NAME:	Hursley		
DESIGNATION:	Conservation Area	NEW ENTRY?:	No
CONDITION:	Fair	TREND:	Deteriorating
VULNERABILITY:	Medium	CONTACT:	Historic Environment Team (LPA) 01962 840222
SITE NAME:	New Alresford		
DESIGNATION:	Conservation Area	NEW ENTRY?:	No
CONDITION:	At risk	TREND:	Improving
VULNERABILITY:	Unknown	CONTACT:	Historic Environment Team (LPA) 01962 840222
SITE NAME:	Southwick		
DESIGNATION:	Conservation Area	NEW ENTRY?:	No
CONDITION:	At risk	TREND:	Deteriorating
VULNERABILITY:	Unknown	CONTACT:	Historic Environment Team (LPA) 01962 840222
SITE NAME:	Sparsholt		
DESIGNATION:	Conservation Area	NEW ENTRY?:	No
CONDITION:	At risk	TREND:	No significant change
VULNERABILITY:	Unknown	CONTACT:	Historic Environment Team (LPA) 01962 840222
SITE NAME:	Sutton Scotney		
DESIGNATION:	Conservation Area	NEW ENTRY?:	No
CONDITION:	At risk	TREND:	Deteriorating
VULNERABILITY:	Unknown	CONTACT:	Historic Environment Team (LPA) 01962 840222
SITE NAME:	Wickham		
DESIGNATION:	Conservation Area	NEW ENTRY?:	No
CONDITION:	At risk	TREND:	Improving
VULNERABILITY:	Unknown	CONTACT:	Historic Environment Team (LPA) 01962 840222

PRIORITY CATEGORIES

- A** Immediate risk of further rapid deterioration or loss of fabric; no solution agreed.
- B** Immediate risk of further rapid deterioration or loss of fabric; solution agreed but not yet implemented.
- C** Slow decay; no solution agreed.
- D** Slow decay; solution agreed but not yet implemented.
- E** Under repair or in fair to good repair, but no user identified; or under threat of vacancy with no obvious new user (applicable only to buildings capable of beneficial use).
- F** Repair scheme in progress and (where applicable) end use or user identified; or functionally redundant buildings with new use agreed but not yet implemented.

NOTE
Last year's priority category is shown in brackets (otherwise, New Entry is noted).

ABBREVIATIONS

CA	Conservation Area
LB	Listed Building
LPA	Local Planning Authority
NP	National Park
RPG	Registered Park and Garden
SM	Scheduled Monument
UA	Unitary Authority
WHS	World Heritage Site

SITE NAME:	Winchester		
DESIGNATION:	Conservation Area	NEW ENTRY?:	No
CONDITION:	At risk	TREND:	Deteriorating
VULNERABILITY:	Unknown	CONTACT:	Historic Environment Team (LPA) 01962 840222

SITE NAME:	Wonston		
DESIGNATION:	Conservation Area	NEW ENTRY?:	No
CONDITION:	At risk	TREND:	No significant change
VULNERABILITY:	Unknown	CONTACT:	Historic Environment Team (LPA) 01962 840222

HAMPSHIRE (OFF)



© Pascoe Archaeological Services

SITE NAME:	HMS Invincible, Horse and Dean Sand
DESIGNATION:	Protected Wreck Site
CONDITION:	Extensive significant problems
VULNERABILITY:	High
TREND:	Declining
PRIORITY CATEGORY:	B (B)
OWNER TYPE:	Government or agency
LIST ENTRY NUMBER:	I000052

Invincible was launched in 1744 as a third rate 74-gun French warship. Captured by the British at the first Battle of Finisterre in 1747, she was taken into the Royal Navy. In 1758 she ran aground on Horse Tail Sand, and eventually sank. Historic England have continued to work with the licensed team led by Pascoe Archaeology Services to monitor and record the site as it is exposed, and to recover high risk mobile artefacts before they are lost.

Contact: Mark Dunkley

ISLE OF WIGHT (UA)



© Historic England Archive

SITE NAME:	Northwood House, Ward Avenue, Cowes
DESIGNATION:	Listed Building grade II*, CA
CONDITION:	Fair
OCCUPANCY:	Part occupied/part in use
PRIORITY CATEGORY:	C (C)
OWNER TYPE:	Charity (heritage)
LIST ENTRY NUMBER:	I223779

Large house, 1837, with spectacular interiors. The long-term future of this partly used building is unresolved and maintenance needs to be addressed in the short term. However, the Trustees of Northwood House have appointed a conservation architect. A package of repairs and improvements is being worked on to present to the Heritage Lottery Fund. The cost of full repair is very high. Further areas of the building have been brought back into use.

Contact: Marion Brinton 01483 252017



© Historic England

SITE NAME:	Hammerhead Crane, Thetis Road, West Cowes, Cowes
DESIGNATION:	Listed Building grade II*
CONDITION:	Poor
OCCUPANCY:	Vacant/not in use
PRIORITY CATEGORY:	A (A)
OWNER TYPE:	Private
LIST ENTRY NUMBER:	I390949

Giant cantilever crane, also called 'hammerhead' crane, built 1911. One of a handful of this type of crane now surviving, and witness to a major local industry. Disused and surrounded by a potential development site. Historic England has been assisting the Local Authority with grant aid and technical advice. Essential holding repairs to the legs and upper structure have been undertaken under the auspices of an Urgent Works Notice. Historic England has offered a grant towards a feasibility study and will work closely with all stakeholders on the site to secure the full repair of the Crane.

Contact: Robert Williams 01483 252042

PRIORITY CATEGORIES

- A** Immediate risk of further rapid deterioration or loss of fabric; no solution agreed.
- B** Immediate risk of further rapid deterioration or loss of fabric; solution agreed but not yet implemented.
- C** Slow decay; no solution agreed.
- D** Slow decay; solution agreed but not yet implemented.
- E** Under repair or in fair to good repair, but no user identified; or under threat of vacancy with no obvious new user (applicable only to buildings capable of beneficial use).
- F** Repair scheme in progress and (where applicable) end use or user identified; or functionally redundant buildings with new use agreed but not yet implemented.

NOTE
Last year's priority category is shown in brackets (otherwise, New Entry is noted).

ABBREVIATIONS

- CA** Conservation Area
- LB** Listed Building
- LPA** Local Planning Authority
- NP** National Park
- RPG** Registered Park and Garden
- SM** Scheduled Monument
- UA** Unitary Authority
- WHS** World Heritage Site



© Historic England

SITE NAME:	Norris Castle Farm, the Bailiff's House, Two Cottages and Kitchen Garden Wall, Newbarn Road, East Cowes
DESIGNATION:	Listed Building grade I, RPG grade I
CONDITION:	Very bad
OCCUPANCY:	Vacant/not in use
PRIORITY CATEGORY:	A (A)
OWNER TYPE:	Commercial company
LIST ENTRY NUMBER:	1223182

Model Farm designed by James Wyatt around 1800. It includes farm buildings, Bailiff's house, cottages, walled garden and glass houses all contained within a rectangular plan surrounded by high castellated walls with corner towers. The walls are mainly built of rubble stonework with Welsh slate roofs to the buildings. At risk due to lack of long-term maintenance, leaking roofs, defective rainwater disposal and vegetation growth. Proposal for repair and re-use are awaited from the owner. Some emergency repairs carried out.

Contact: Robert Williams 01483 252042



© Isle of Wight Council

SITE NAME:	Norris Castle, Newbarn Road, East Cowes
DESIGNATION:	Listed Building grade I, RPG grade I
CONDITION:	Very bad
OCCUPANCY:	Vacant/not in use
PRIORITY CATEGORY:	A (A)
OWNER TYPE:	Commercial company
LIST ENTRY NUMBER:	1267468

Mock castle of 1799 by James Wyatt. on a spectacular site overlooking the Solent. Constructed with galletted stone facings to the walls and slate roofs behind parapets. At risk due to backlog of maintenance, heritage crime and deterioration of significant historic fabric including to roofs, walls, windows and interiors. Historic England is working with representatives of the owners to address repairs in both the short and long term.

Contact: Robert Williams 01483 252042



© Historic England

SITE NAME:	Remains of Old Quarr Abbey, Fishbourne Park Road, Binstead, Fishbourne / Ryde
DESIGNATION:	Scheduled Monument and Listed Building grade II*, LB grade II
CONDITION:	Poor
OCCUPANCY:	Part occupied/part in use
PRIORITY CATEGORY:	C (C)
OWNER TYPE:	Religious organisation
LIST ENTRY NUMBER:	1012714 and 1234997

Cistercian foundation of 1131. The upstanding remains are in an advanced state of decline due to longstanding lack of regular maintenance and vegetation growth. The Heritage Lottery Fund grant aided repairs to the barn, some structures and walling as part of a wider project. Further repairs are necessary to remove the remains from the Heritage at Risk Register. Historic England grant-aided condition survey update and preparation of a schedule of works is in progress.

Contact: Robert Williams 01483 252042



© Historic England

SITE NAME:	Yaverland Battery, Sandown, Sandown
DESIGNATION:	Scheduled Monument
CONDITION:	Poor
OCCUPANCY:	N/A
PRIORITY CATEGORY:	C (C)
OWNER TYPE:	Commercial company
LIST ENTRY NUMBER:	1021443

Royal Commission coastal battery completed in 1864 with later alterations. Mainly built of red brick with stone dressings. At risk due to vegetation growth and partial collapse of carnot wall. A plan for the long term conservation of the monument needs to be developed with the new owner.

Contact: Robert Williams 01483 252042



© Forestry Commission

SITE NAME:	Bouldnor Battery, Shalfleet
DESIGNATION:	Scheduled Monument
CONDITION:	Very bad
OCCUPANCY:	Vacant/not in use
PRIORITY CATEGORY:	C (C)
OWNER TYPE:	Government or agency
LIST ENTRY NUMBER:	1010011

Battery built in 1938 situated on west coast of the Isle of Wight to help protect the Solent. Buried components no longer accessible but survive. Mainly constructed from reinforced concrete. Historic England has grant aided temporary propping and waterproofing of the roofs. Historic England is now working with the owners to complete an Options Appraisal to develop a long term plan for the conservation and possible use of the monument.

Contact: Andy White 01483 252047

PRIORITY CATEGORIES

- A** Immediate risk of further rapid deterioration or loss of fabric; no solution agreed.
- B** Immediate risk of further rapid deterioration or loss of fabric; solution agreed but not yet implemented.
- C** Slow decay; no solution agreed.
- D** Slow decay; solution agreed but not yet implemented.
- E** Under repair or in fair to good repair, but no user identified; or under threat of vacancy with no obvious new user (applicable only to buildings capable of beneficial use).
- F** Repair scheme in progress and (where applicable) end use or user identified; or functionally redundant buildings with new use agreed but not yet implemented.

NOTE
Last year's priority category is shown in brackets (otherwise, New Entry is noted).

ABBREVIATIONS

CA	Conservation Area
LB	Listed Building
LPA	Local Planning Authority
NP	National Park
RPG	Registered Park and Garden
SM	Scheduled Monument
UA	Unitary Authority
WHS	World Heritage Site



© Historic England

SITE NAME:	Church of St Mary, Church Road, Cowes
DESIGNATION:	Listed Place of Worship grade II*, CA
CONDITION:	Poor
PRIORITY CATEGORY:	C (C)
OWNER TYPE:	Religious organisation
LIST ENTRY NUMBER:	1222748

Large town church adjacent to Northwood Park. The west tower was designed by John Nash in 1816 and the rest of the church was rebuilt in 1867. Built of stone with banded slate roof. Historic England/Heritage Lottery Fund Grant-aided repairs to tower and north roof slopes completed but further repairs needed including to the south aisle roof and east end. Historic England has encouraged further grant applications to be made.

Contact: Robert Williams 01483 252042



© Historic England

SITE NAME:	Church of St James, East Cowes
DESIGNATION:	Listed Place of Worship grade II
CONDITION:	Poor
PRIORITY CATEGORY:	C (C)
OWNER TYPE:	Religious organisation
LIST ENTRY NUMBER:	1222746

A C19 church by local Isle of Wight architect T Hellyer. Constructed in Romanesque style of stone rubble with slated roof. Incorporates tower of earlier 1830s church by John Nash. Nash is buried in the church yard. Some repairs, including rainwater goods and to the south transept rose window, have been undertaken but further works are required including addressing the structural problems to the north vestry.

Contact: Robert Williams 01483 252042



© Historic England

SITE NAME:	Church of All Saints, Church Hill, Godshell
DESIGNATION:	Listed Place of Worship grade I, CA
CONDITION:	Poor
PRIORITY CATEGORY:	C (C)
OWNER TYPE:	Religious organisation
LIST ENTRY NUMBER:	1209229

Large village church, picturesquely sited on a hill top. Mainly dating from the C14 with an unusual plan of double nave and arcade continuous to chancel. Early C16 south transept rose window, have been successfully completed. Outstanding set of monuments. Historic England/Heritage Lottery Fund grant-aided repairs to rainwater goods, drainage and south west corner, including west window to south nave, have been successfully completed. Further repairs may be required to the stonework.

Contact: Robert Williams 01483 252042



© Historic England

SITE NAME:	Church of St Thomas, St Thomas's Square, Newport
DESIGNATION:	Listed Place of Worship grade I, CA
CONDITION:	Poor
PRIORITY CATEGORY:	C (C)
OWNER TYPE:	Religious organisation
LIST ENTRY NUMBER:	1034494

Large town church standing in central square. It was rebuilt on the site of an earlier church in 1854-6 by the architect SW Dawkes. The walls are mainly local and re-used stone rubble with Caen stone dressings and Welsh slate roofs. Previous Historic England/Heritage Lottery Fund grant-aided repairs to the stonework, windows and roofs to the lady chapel, north aisle, upper tower stonework, chancel, vestry and south chapel. However further phases of repair will be necessary.

Contact: Robert Williams 01483 252042



© Historic England

SITE NAME:	St Mary and St Radegund Church, Whitwell, Niton and Whitwell
DESIGNATION:	Listed Place of Worship grade II*
CONDITION:	Poor
PRIORITY CATEGORY:	C (C)
OWNER TYPE:	Religious organisation
LIST ENTRY NUMBER:	1292740

Unusual village church formed from two separate medieval chapels built side by side and largely re-built in the C15/16. Mostly built from the local Greensand stone with tiled roofs. At risk mainly due to stone decay and water penetration from defective pointing and rainwater disposal. Heritage Lottery Fund Grants for Places of Worship Development works completed in early 2018 to be followed by repairs to address these issues. Work should be completed in 2019.

Contact: Robert Williams 01483 252042

PRIORITY CATEGORIES

- A** Immediate risk of further rapid deterioration or loss of fabric; no solution agreed.
B Immediate risk of further rapid deterioration or loss of fabric; solution agreed but not yet implemented.
C Slow decay; no solution agreed.

- D** Slow decay; solution agreed but not yet implemented.
E Under repair or in fair to good repair, but no user identified; or under threat of vacancy with no obvious new user (applicable only to buildings capable of beneficial use).

- F** Repair scheme in progress and (where applicable) end use or user identified; or functionally redundant buildings with new use agreed but not yet implemented.

NOTE
 Last year's priority category is shown in brackets (otherwise, New Entry is noted).

ABBREVIATIONS

CA	Conservation Area
LB	Listed Building
LPA	Local Planning Authority
NP	National Park
RPG	Registered Park and Garden
SM	Scheduled Monument
UA	Unitary Authority
WHS	World Heritage Site



© Historic England

SITE NAME:	Holy Trinity Church, Dover Street, Ryde
DESIGNATION:	Listed Place of Worship grade II, CA
CONDITION:	Very bad
PRIORITY CATEGORY:	C (C)
OWNER TYPE:	Religious organisation
LIST ENTRY NUMBER:	1234634

Large town church with prominent tower and spire, designed 1841 by Thomas Hellyer. At risk due to leaking rainwater goods, decaying stonework, water penetration and timber decay, including to the transept floors. Closed as a parish church in January 2014 but remains in Church of England ownership, and is being used for new forms of worship and by the local community.

Contact: Robert Williams 01483 252042



© Historic England

SITE NAME:	St Mary's Roman Catholic Church, High Street, Ryde
DESIGNATION:	Listed Place of Worship grade II, CA
CONDITION:	Poor
PRIORITY CATEGORY:	C (F)
OWNER TYPE:	Religious organisation
LIST ENTRY NUMBER:	1216915

Town centre church on compact site designed by Joseph Hansom in the Gothic style. It was mainly built 1846-8 of rubble limestone with unusual angular pantile roofs. Listed Places of Worship Roof Repair Fund grant aided repairs to the roofs completed in 2018 but funding required to make good water damage to internal finishes.

Contact: Robert Williams 01483 252042



© Historic England

SITE NAME:	Church of St John, Carter Street, Sandown
DESIGNATION:	Listed Place of Worship grade II
CONDITION:	Poor
PRIORITY CATEGORY:	C (C)
OWNER TYPE:	Religious organisation
LIST ENTRY NUMBER:	1034282

A Victorian church in the Early English style; by the architect CL Luck. Walls of soft local stone, roof has concrete tiles. Nave and chancel, south aisle with south porch. Shingled spirelet. The main problem is the eroding stonework but also the roof over the clergy vestry leaks and there has been a partial collapse of the ceiling. A programme of repairs is required to address these issues.

Contact: Robert Williams 01483 252042



© Historic England

SITE NAME:	Church of St Saviour's on the Cliff, Queen's Road, Shanklin
DESIGNATION:	Listed Place of Worship grade II
CONDITION:	Poor
PRIORITY CATEGORY:	C (C)
OWNER TYPE:	Religious organisation
LIST ENTRY NUMBER:	1212831

Victorian church by Thomas Hellyer in the Early English style. Built of soft local limestone with tiled roof. The principal problem is the condition of the stonework which is spalled badly all over. The church is in a coastal location. The windows at the west end are very fragile and are protected with Perspex to prevent them from being blown out. Some repairs to the vestry and windows have been carried out but more repairs required.

Contact: Robert Williams 01483 252042



© Historic England

SITE NAME:	Church of St Paul's, Regent Street, Shanklin
DESIGNATION:	Listed Place of Worship grade II
CONDITION:	Very bad
PRIORITY CATEGORY:	C (C)
OWNER TYPE:	Religious organisation
LIST ENTRY NUMBER:	1212881

Town centre church designed by CL Luck 1875-90, with west porch added 1911. Built of local greensand stone with tiles roofs and slender tower with timber framed top storey and shingled roof. At risk due to timber decay to top of tower, decaying stonework, bulging window glazing, and slipped and missing shingles. Phase one repairs to the main roofs, rainwater goods and high level stonework were successfully completed in 2016 with the help of a grant from Historic England/Heritage Lottery Fund. Further phases of repair are required.

Contact: Robert Williams 01483 252042

PRIORITY CATEGORIES

- A** Immediate risk of further rapid deterioration or loss of fabric; no solution agreed.
- B** Immediate risk of further rapid deterioration or loss of fabric; solution agreed but not yet implemented.
- C** Slow decay; no solution agreed.
- D** Slow decay; solution agreed but not yet implemented.
- E** Under repair or in fair to good repair, but no user identified; or under threat of vacancy with no obvious new user (applicable only to buildings capable of beneficial use).
- F** Repair scheme in progress and (where applicable) end use or user identified; or functionally redundant buildings with new use agreed but not yet implemented.

NOTE
Last year's priority category is shown in brackets (otherwise, New Entry is noted).

ABBREVIATIONS

- CA** Conservation Area
- LB** Listed Building
- LPA** Local Planning Authority
- NP** National Park
- RPG** Registered Park and Garden
- SM** Scheduled Monument
- UA** Unitary Authority
- WHS** World Heritage Site



© Historic England

SITE NAME:	St Boniface (Old Church), Bonchurch, Ventnor
DESIGNATION:	Listed Place of Worship grade II*, CA
CONDITION:	Poor
PRIORITY CATEGORY:	C (C)
OWNER TYPE:	Religious organisation
LIST ENTRY NUMBER:	1224516

Small church of Norman origin with nave, chancel and south porch. Romanesque wall paintings to south wall of nave. At risk due to structural cracking to chancel, decaying stonework and defective rainwater goods and drainage. The congregation has applied for permission to undertake repairs.

Contact: Robert Williams 01483 252042



© Historic England


SITE NAME:	Holy Trinity Church, Trinity Road, Ventnor
DESIGNATION:	Listed Place of Worship grade II*, CA
CONDITION:	Poor
PRIORITY CATEGORY:	C (C)
OWNER TYPE:	Religious organisation
LIST ENTRY NUMBER:	1343326

Victorian church in the Early English style by the architect CE Giles. Nave, aisles and chancel with slender tower and spire at the south east corner. Built of soft local stone with concrete tiles on the roof. The main problem is the soft stone work which continues to decay. Some repairs have been carried out to the tower.

Contact: Robert Williams 01483 252042

SITE NAME:	Medieval settlement 100m south east and 350m north east of East Ashey Manor Farm, Brading / Havenstreet and Ashey		
DESIGNATION:	Scheduled Monument	LIST ENTRY NUMBER:	1015622
CONDITION:	Generally unsatisfactory with major localised problems	TREND:	Declining
PRINCIPAL VULNERABILITY:	Scrub/tree growth	NEW ENTRY?:	No
OWNER TYPE:	Private	CONTACT:	Alison McQuaid 01483 252048

SITE NAME:	Two bowl barrows 180m WNW of Puck House, Fishbourne		
DESIGNATION:	Scheduled Monument	LIST ENTRY NUMBER:	1012715
CONDITION:	Extensive significant problems	TREND:	Declining
PRINCIPAL VULNERABILITY:	Arable ploughing	NEW ENTRY?:	No
OWNER TYPE:	Private	CONTACT:	Alison McQuaid 01483 252048



© Historic England

SITE NAME:	Swainston, Calbourne
DESIGNATION:	Registered Park and Garden grade II, 3 LBs
CONDITION:	Generally unsatisfactory with major localised problems
VULNERABILITY:	High
TREND:	Declining
NEW ENTRY?:	No
OWNER TYPE:	Mixed, multiple owners
LIST ENTRY NUMBER:	1000930

Mid-late C18 woodland pleasure grounds, set in parkland, with intersecting avenues and water features incorporating earlier fishponds. The reconstructed house and repaired gardens are now a hotel, but some key features lie in the remainder of the estate in private ownership where parkland has been converted to arable land, and light industrial use or multiple access is affecting the historic value. The southern portion of the estate, including a temple, is separated from the core by a road. A joint approach to deliver a funded Parkland Plan to sustain and enhance significance could assist here.

Contact: Kay Richardson 01483 252020

PRIORITY CATEGORIES

- A** Immediate risk of further rapid deterioration or loss of fabric; no solution agreed.
- B** Immediate risk of further rapid deterioration or loss of fabric; solution agreed but not yet implemented.
- C** Slow decay; no solution agreed.
- D** Slow decay; solution agreed but not yet implemented.
- E** Under repair or in fair to good repair, but no user identified; or under threat of vacancy with no obvious new user (applicable only to buildings capable of beneficial use).
- F** Repair scheme in progress and (where applicable) end use or user identified; or functionally redundant buildings with new use agreed but not yet implemented.

NOTE
Last year's priority category is shown in brackets (otherwise, New Entry is noted).

ABBREVIATIONS

CA	Conservation Area
LB	Listed Building
LPA	Local Planning Authority
NP	National Park
RPG	Registered Park and Garden
SM	Scheduled Monument
UA	Unitary Authority
WHS	World Heritage Site



© Historic England

SITE NAME:	Norris Castle, East Cowes
DESIGNATION:	Registered Park and Garden grade I, 12 LBs, part in RPG grade II*, part in CA
CONDITION:	Generally unsatisfactory with major localised problems
VULNERABILITY:	High
TREND:	Declining
NEW ENTRY?:	No
OWNER TYPE:	Commercial company
LIST ENTRY NUMBER:	1000927

Recently upgraded, Norris is a remarkable survival of a romantic marine villa with model farm from 1799 by James Wyatt for Lord Henry Seymour. A single phase, intimate, yet sparsely detailed designed landscape where function and picturesque parkland setting combine beauty and utility. The picturesque castle and its collection of buildings, structures and estate was part of the early villa development on this coast. Benign decay allowed the Norris estate and its landscape to survive relative to design intentions but sold in 2015 and with major development proposals its future is uncertain.

Contact: Kay Richardson 01483 252020

SITE NAME:	Brading	
DESIGNATION:	Conservation Area, 51 LBs	NEW ENTRY?: No
CONDITION:	Fair	TREND: Deteriorating
VULNERABILITY:	Medium	CONTACT: Oliver Boulter (LPA) 01983 823552

SITE NAME:	Carisbrooke, Newport	
DESIGNATION:	Conservation Area, 36 LBs, 3 SMs	NEW ENTRY?: No
CONDITION:	Poor	TREND: Deteriorating
VULNERABILITY:	Medium	CONTACT: Oliver Boulter (LPA) 01983 823552

SITE NAME:	Cowes	
DESIGNATION:	Conservation Area, 73 LBs	NEW ENTRY?: No
CONDITION:	Poor	TREND: Deteriorating
VULNERABILITY:	Medium	CONTACT: Oliver Boulter (LPA) 01983 823552

SITE NAME:	Godshill	
DESIGNATION:	Conservation Area, 37 LBs	NEW ENTRY?: No
CONDITION:	Fair	TREND: Deteriorating
VULNERABILITY:	Medium	CONTACT: Oliver Boulter (LPA) 01983 823552

SITE NAME:	Newport	
DESIGNATION:	Conservation Area, 193 LBs	NEW ENTRY?: No
CONDITION:	Poor	TREND: Deteriorating
VULNERABILITY:	Medium	CONTACT: Oliver Boulter (LPA) 01983 823552

KENT

ASHFORD



© Historic England

SITE NAME:	Gatehouse to Charing Archbishops Palace, Market Place, Charing
DESIGNATION:	Listed Building grade I, SM, CA
CONDITION:	Poor
OCCUPANCY:	Vacant/not in use
PRIORITY CATEGORY:	F (F)
OWNER TYPE:	Charity (heritage)
LIST ENTRY NUMBER:	1070757

Remains of gatehouse to former manor house of the Archbishops of Canterbury and adjoining Porter's Lodge built within the gatehouse range of the C14. The Porter's Lodge (cottage) has been repaired and the ruined gatehouse section is being converted to a residential accommodation. Future options for the whole site are also under discussion.

Contact: David John 01483 252036

PRIORITY CATEGORIES

- A** Immediate risk of further rapid deterioration or loss of fabric; no solution agreed.
- B** Immediate risk of further rapid deterioration or loss of fabric; solution agreed but not yet implemented.
- C** Slow decay; no solution agreed.
- D** Slow decay; solution agreed but not yet implemented.
- E** Under repair or in fair to good repair, but no user identified; or under threat of vacancy with no obvious new user (applicable only to buildings capable of beneficial use).
- F** Repair scheme in progress and (where applicable) end use or user identified; or functionally redundant buildings with new use agreed but not yet implemented.

NOTE
Last year's priority category is shown in brackets (otherwise, New Entry is noted).

ABBREVIATIONS

CA	Conservation Area
LB	Listed Building
LPA	Local Planning Authority
NP	National Park
RPG	Registered Park and Garden
SM	Scheduled Monument
UA	Unitary Authority
WHS	World Heritage Site



© Historic England

SITE NAME:	Palace Farmhouse, Market Place, Charing
DESIGNATION:	Listed Building grade I, SM, CA
CONDITION:	Poor
OCCUPANCY:	Part occupied/part in use
PRIORITY CATEGORY:	C (C)
OWNER TYPE:	Private
LIST ENTRY NUMBER:	1070756

The present farmhouse forms part of the north range of the former manor house of the Archbishops of Canterbury and includes part of the former chapel. The top floor is inaccessible and unoccupied. An options appraisal for the whole site has been carried out by Ashford Borough Council with funding from Historic England.

Contact: David John 01483 252036



© Historic England

SITE NAME:	Remains of Archbishops Palace, Market Place, Charing
DESIGNATION:	Scheduled Monument and Listed Buildings - 2 grade I; 1 grade II, 2 LBs, CA
CONDITION:	Very bad
OCCUPANCY:	Part occupied/part in use
PRIORITY CATEGORY:	A (A)
OWNER TYPE:	Private
LIST ENTRY NUMBER:	1011028 and 1185861; 1186008; 1362627

Remains of palace built in C13 and C14. Farm complex converted from remains includes barn (east range of palace courtyard) and outhouse (west range). The outhouse requires substantial maintenance repairs. Grant aided emergency works to north end of the barn have been carried out. An options appraisal for the whole site has been carried out by Ashford Borough Council with funding from Historic England.

Contact: David John 01483 252036



© Historic England

SITE NAME:	Ruins of Church of St Mary, Pluckley Road, Little Chart
DESIGNATION:	Scheduled Monument and Listed Building grade II
CONDITION:	Poor
OCCUPANCY:	N/A
PRIORITY CATEGORY:	C (C)
OWNER TYPE:	Local authority
LIST ENTRY NUMBER:	1004208 and 1329709

Possibly C13 church with tower built around 1500. Damaged during WWII by a VI flying bomb. Now ruinous but with tower still standing to c.15m. High level stonework requires inspection, and the considerable growth of ivy and other vegetation needs controlling. The grounds are well maintained and the site is open to the public. Vegetation clearance has been discussed with the owners.

Contact: David John 01483 252036



© Historic England

SITE NAME:	Late medieval threshing barn, Mersham Manor, Church Road, Mersham
DESIGNATION:	Listed Building grade II*
CONDITION:	Poor
OCCUPANCY:	Vacant/not in use
PRIORITY CATEGORY:	C (C)
OWNER TYPE:	Commercial company
LIST ENTRY NUMBER:	1233497

A fine late medieval barn that has for some time been suffering from water ingress and structural movement. All its roof tiles have been removed without Listed Building Consent and although they have been replaced with protective sheeting, this does not cover the whole roof so there is now more water ingress and accelerating deterioration of historic fabric. Historic England is working with the Local Planning Authority and owners to resolve the issues.

Contact: Alice Brockway 01483 252078

SITE NAME:	Castle Toll Saxon burgh and medieval fort, Newenden	
DESIGNATION:	Scheduled Monument	LIST ENTRY NUMBER: 1013041
CONDITION:	Extensive significant problems	TREND: Declining
PRINCIPAL VULNERABILITY:	Arable ploughing	NEW ENTRY?: No
OWNER TYPE:	Private	CONTACT: Alison McQuaid 01483 252048

PRIORITY CATEGORIES

- A** Immediate risk of further rapid deterioration or loss of fabric; no solution agreed.
B Immediate risk of further rapid deterioration or loss of fabric; solution agreed but not yet implemented.
C Slow decay; no solution agreed.

- D** Slow decay; solution agreed but not yet implemented.
E Under repair or in fair to good repair, but no user identified; or under threat of vacancy with no obvious new user (applicable only to buildings capable of beneficial use).

- F** Repair scheme in progress and (where applicable) end use or user identified; or functionally redundant buildings with new use agreed but not yet implemented.

NOTE
 Last year's priority category is shown in brackets (otherwise, New Entry is noted).

ABBREVIATIONS

CA	Conservation Area
LB	Listed Building
LPA	Local Planning Authority
NP	National Park
RPG	Registered Park and Garden
SM	Scheduled Monument
UA	Unitary Authority
WHS	World Heritage Site

CANTERBURY



© Historic England

SITE NAME:	Greyfriars Monastery, Stour Street, Canterbury
DESIGNATION:	Scheduled Monument and Listed Building grade I, 2 LBs, CA
CONDITION:	Very bad
OCCUPANCY:	N/A
PRIORITY CATEGORY:	A (A)
OWNER TYPE:	Other not for profit group
LIST ENTRY NUMBER:	1005195 and 1242684

Boundary walls from Tudor house built on site of the friary and one part of the friary church. Friary built in 1267. At risk from deterioration and development pressures.

Contact: David John 01483 252036



© Historic England

SITE NAME:	Monuments in the precinct of Canterbury Cathedral, The Precinct, Canterbury
DESIGNATION:	Scheduled Monument and Listed Buildings - 2 grade I; 1 grade II*, 22 LBs, CA, WHS
CONDITION:	Very bad
OCCUPANCY:	N/A
PRIORITY CATEGORY:	B (B)
OWNER TYPE:	Religious organisation
LIST ENTRY NUMBER:	1004195 and 1253715; 1085082; 1085079

Very important medieval ruinous structures of Christchurch Priory, which have suffered from years of decline. Major backlog of repairs; work has started with Historic England grant to Llanfrancs dormitory and the city wall. Slow progress is being made. Detailed evaluation of the various assets required in order to decide priorities.

Contact: David John 01483 252036



© Historic England

SITE NAME:	Dovecote at Burnt House Farm, Chartham
DESIGNATION:	Scheduled Monument, LB grade II, CA
CONDITION:	Poor
OCCUPANCY:	Vacant/not in use
PRIORITY CATEGORY:	B (B)
OWNER TYPE:	Private
LIST ENTRY NUMBER:	1018874

Cleverly designed dovecote of three storeys built into a slope and dated to C18. Pigs kept on ground floor providing heating for poultry on middle floor and doves on third floor. In need of repair. New owner plans to undertake repairs as part of proposals for future low key use. Repairs carried out recently to the roof and doors. Further repairs required to the flooring and other features.

Contact: David John 01483 252036



© Historic England

SITE NAME:	Horton Manor Chapel, Horton, Chartham
DESIGNATION:	Scheduled Monument and Listed Building grade II
CONDITION:	Fair
OCCUPANCY:	N/A
PRIORITY CATEGORY:	F (F)
OWNER TYPE:	Private
LIST ENTRY NUMBER:	1005150 and 1085714

Two cell C14 chapel, now roofless. Planning Permission and Scheduled Monument Consent for the conversion of the oast houses to residential use have been granted and the works completed. A proposal to also convert the chapel is being developed.

Contact: Paul Roberts 01483 252032

PRIORITY CATEGORIES

- A** Immediate risk of further rapid deterioration or loss of fabric; no solution agreed.
- B** Immediate risk of further rapid deterioration or loss of fabric; solution agreed but not yet implemented.
- C** Slow decay; no solution agreed.
- D** Slow decay; solution agreed but not yet implemented.
- E** Under repair or in fair to good repair, but no user identified; or under threat of vacancy with no obvious new user (applicable only to buildings capable of beneficial use).
- F** Repair scheme in progress and (where applicable) end use or user identified; or functionally redundant buildings with new use agreed but not yet implemented.

NOTE
Last year's priority category is shown in brackets (otherwise, New Entry is noted).

ABBREVIATIONS

CA	Conservation Area
LB	Listed Building
LPA	Local Planning Authority
NP	National Park
RPG	Registered Park and Garden
SM	Scheduled Monument
UA	Unitary Authority
WHS	World Heritage Site



© Historic England Archive

SITE NAME:	Barn at Hardres Court, Upper Hardres
DESIGNATION:	Listed Building grade II*, CA
CONDITION:	Poor
OCCUPANCY:	Vacant/not in use
PRIORITY CATEGORY:	C (C)
OWNER TYPE:	Private
LIST ENTRY NUMBER:	1085505

Late C15 to early C16 aisled timber barn. Damaged by fire in 1993. It would suit a variety of different forms of re-use which retain its characteristic open volume and leave exposed its impressive structural timbers.

Contact: Isabelle Ryan



© Historic England

SITE NAME:	Church of St Bartholomew, King Edward Avenue, Herne Bay
DESIGNATION:	Listed Place of Worship grade II
CONDITION:	Poor
PRIORITY CATEGORY:	C (C)
OWNER TYPE:	Religious organisation
LIST ENTRY NUMBER:	1084977

Early C20 church in an inventive Gothic style built to serve expanding population. Substantial, solid church with yellow brick and terracotta detailing. Has some defective tiling especially to the south aisle roof and generally poor condition of guttering and downpipes around the building. There is evidence of water ingress with blown plaster to south aisle at high level and within chancel at north east corner. Deterioration of external brick work particularly on north side. South porch showing further signs of water ingress.

Contact: David John 01483 252036



© Historic England

SITE NAME:	Church of St Mary, Patrixbourne Road, Bekesbourne-with-Patrixbourne
DESIGNATION:	Listed Place of Worship grade I, CA
CONDITION:	Poor
PRIORITY CATEGORY:	A (A)
OWNER TYPE:	Religious organisation
LIST ENTRY NUMBER:	1336572

A fine Norman church with rare wheel window to the chancel and elaborately carved doorways on the south side. The church is suffering from the absence of rainwater goods to some roofs, cracked and disconnected rainwater goods discharging into blocked gullies and slipped roof tiles, all of which are contributing to deterioration of decorative stonework, water ingress and internal damp, including around significant monuments.

Contact: David John 01483 252036



© Historic England

SITE NAME:	Church of St Mary the Virgin, Church Lane, Chislet
DESIGNATION:	Listed Place of Worship grade I, CA
CONDITION:	Poor
PRIORITY CATEGORY:	C (C)
OWNER TYPE:	Religious organisation
LIST ENTRY NUMBER:	1085653

Rural church with Norman nave and tower and later C13 chancel and aisles. Cement render on both north and south sides is defective and coming away. Coursed rubble walls contain loose material particularly on south side and deterioration of quoins to south side of tower. Substantial ivy coverage to east end. Hoppers need unblocking and some guttering on north side is failing. The building has been the victim of heritage crime.

Contact: David John 01483 252036



© Historic England

SITE NAME:	Parish Church of St Martin, Herne Street, Herne, Herne and Broomfield
DESIGNATION:	Listed Place of Worship grade I, CA
CONDITION:	Very bad
PRIORITY CATEGORY:	C (D)
OWNER TYPE:	Religious organisation
LIST ENTRY NUMBER:	1084972

A large and very fine church, predominantly of the C14, but with substantial C19 restoration, with good monuments and medieval furnishings and brasses. The church is suffering from severely deteriorating stonework at the west end and low-level damp throughout. Tiles have slipped and rainwater goods are blocked and leaking. The first phase of repairs, funded by the Heritage Lottery Fund Grants for Places of Worship, has now been completed, with the second phase now in progress. A further phase of work is also under consideration. The building has been the victim of heritage crime.

Contact: David John 01483 252036

PRIORITY CATEGORIES

- A** Immediate risk of further rapid deterioration or loss of fabric; no solution agreed.
- B** Immediate risk of further rapid deterioration or loss of fabric; solution agreed but not yet implemented.
- C** Slow decay; no solution agreed.
- D** Slow decay; solution agreed but not yet implemented.
- E** Under repair or in fair to good repair, but no user identified; or under threat of vacancy with no obvious new user (applicable only to buildings capable of beneficial use).
- F** Repair scheme in progress and (where applicable) end use or user identified; or functionally redundant buildings with new use agreed but not yet implemented.

NOTE
Last year's priority category is shown in brackets (otherwise, New Entry is noted).

ABBREVIATIONS

CA	Conservation Area
LB	Listed Building
LPA	Local Planning Authority
NP	National Park
RPG	Registered Park and Garden
SM	Scheduled Monument
UA	Unitary Authority
WHS	World Heritage Site

SITE NAME:	Enclosures west of Woodlands, Adisham		
DESIGNATION:	Scheduled Monument, part in CA	LIST ENTRY NUMBER:	1004191
CONDITION:	Extensive significant problems	TREND:	Declining
PRINCIPAL VULNERABILITY:	Arable ploughing	NEW ENTRY?:	No
OWNER TYPE:	Private	CONTACT:	Alison McQuaid 01483 252048

DARTFORD

SITE NAME:	Roman enclosure south east of Vagniacae, Southfleet		
DESIGNATION:	Scheduled Monument	LIST ENTRY NUMBER:	1004226
CONDITION:	Extensive significant problems	TREND:	Declining
PRINCIPAL VULNERABILITY:	Arable ploughing	NEW ENTRY?:	No
OWNER TYPE:	Private	CONTACT:	Alison McQuaid 01483 252048

SITE NAME:	Springhead Roman site, Southfleet		
DESIGNATION:	Scheduled Monument	LIST ENTRY NUMBER:	1005140
CONDITION:	Extensive significant problems	TREND:	Declining
PRINCIPAL VULNERABILITY:	Arable ploughing	NEW ENTRY?:	No
OWNER TYPE:	Private, multiple owners	CONTACT:	Alison McQuaid 01483 252048

SITE NAME:	Palaeolithic sites near Baker's Hole, Swanscombe and Greenhithe		
DESIGNATION:	Scheduled Monument	LIST ENTRY NUMBER:	1003557
CONDITION:	Generally unsatisfactory with major localised problems	TREND:	Declining
PRINCIPAL VULNERABILITY:	Scrub/tree growth	NEW ENTRY?:	No
OWNER TYPE:	Commercial company	CONTACT:	Alison McQuaid 01483 252048


DOVER

© Historic England

SITE NAME:	Ruins of St James' Church, Dover
DESIGNATION:	Scheduled Monument, LB grade II, part in CA
CONDITION:	Poor
OCCUPANCY:	Vacant/not in use
PRIORITY CATEGORY:	C (New entry)
OWNER TYPE:	Local authority
LIST ENTRY NUMBER:	1005151

Ruins of former church in public park. The church was virtually destroyed in the Second World War. The ruins have been kept as a commemorative monument to the people of Dover. Emergency propping of some elements have been carried out by Dover District Council. A condition report has been published.

Contact: David John 01483 252036



© Historic England

SITE NAME:	The Western Heights fortifications, Dover
DESIGNATION:	Scheduled Monument and Listed Buildings - 2 grade II, part in CA
CONDITION:	Poor
OCCUPANCY:	Part occupied/part in use
PRIORITY CATEGORY:	C (C)
OWNER TYPE:	Mixed, multiple owners
LIST ENTRY NUMBER:	1020298 and 1375598; 1375599

A multi-phase, post-medieval fortification, with extant structures largely dating from the Royal Commission period of military construction. Site is at risk in part due to lack of joined up management leading to lapsed maintenance, but also issues with funding. A masterplan has been agreed but actions arising from this are slow to be taken forward.

Contact: Peter Kendall 01483 252038






PRIORITY CATEGORIES

- A** Immediate risk of further rapid deterioration or loss of fabric; no solution agreed.
- B** Immediate risk of further rapid deterioration or loss of fabric; solution agreed but not yet implemented.
- C** Slow decay; no solution agreed.
- D** Slow decay; solution agreed but not yet implemented.
- E** Under repair or in fair to good repair, but no user identified; or under threat of vacancy with no obvious new user (applicable only to buildings capable of beneficial use).
- F** Repair scheme in progress and (where applicable) end use or user identified; or functionally redundant buildings with new use agreed but not yet implemented.

NOTE
Last year's priority category is shown in brackets (otherwise, New Entry is noted).

ABBREVIATIONS

CA	Conservation Area
LB	Listed Building
LPA	Local Planning Authority
NP	National Park
RPG	Registered Park and Garden
SM	Scheduled Monument
UA	Unitary Authority
WHS	World Heritage Site

	<p>SITE NAME: Fort Burgoyne, Connaught Barracks, Guston / Dover</p> <p>DESIGNATION: Scheduled Monument</p> <p>CONDITION: Fair</p> <p>OCCUPANCY: Vacant/not in use</p> <p>PRIORITY CATEGORY: C (C)</p> <p>OWNER TYPE: Charity (non-heritage)</p> <p>LIST ENTRY NUMBER: 1004224</p>	<p>1860s polygonal-plan fort now part of a later barracks. The earth-covered terraced casemates are vacant and the structures on the ramparts (the brick-built Haxo casemates) have been at risk from lack of maintenance and invasive ivy growth. The site is owned by The Land Trust which is working on plans for its sustainable future. Substantial progress for brick work repair and vegetation control was made using Homes and Community Agency funds. Further vegetation works and conversion of the former Officers Stables has also been undertaken.</p> <p>Contact: Paul Roberts 01483 252032</p>
	<p>SITE NAME: St Radegunds Abbey, Abbey Road, Hougham Without</p> <p>DESIGNATION: Scheduled Monument and Listed Buildings - 3 grade II*; 1 grade II</p> <p>CONDITION: Very bad</p> <p>OCCUPANCY: N/A</p> <p>PRIORITY CATEGORY: A (A)</p> <p>OWNER TYPE: Private</p> <p>LIST ENTRY NUMBER: 1005196 and 1070023; 1068889; 1356562; 1363382</p>	<p>A significant C13 monastic site with standing remains of the church and claustral buildings. Heavily overgrown and fabric in a ruinous state. The site is now a farm with roofed buildings used as barns and a farmhouse. These are in fair condition.</p> <p>Contact: David John 01483 252036</p>
	<p>SITE NAME: The Belvedere, Waldershare Park, Shepherdswell with Coldred</p> <p>DESIGNATION: Listed Building grade I, RPG grade II</p> <p>CONDITION: Very bad</p> <p>OCCUPANCY: Vacant/not in use</p> <p>PRIORITY CATEGORY: C (C)</p> <p>OWNER TYPE: Private</p> <p>LIST ENTRY NUMBER: 1051607</p>	<p>Belvedere, 1725 to 1770, probably by Colen Campbell for Sir Henry Furnese. Located at the southern end of the western side of an early C18 Wilderness and overlooking the park to the north and south. Derelict for many years and now in a ruinous state. Temporary scaffolding and a protective canopy have been completed with grant aid from Historic England.</p> <p>Contact: Alice Brockway 01483 252078</p>
	<p>SITE NAME: Church of St Martin, Church Hill, Great Mongeham</p> <p>DESIGNATION: Listed Place of Worship grade II*, CA</p> <p>CONDITION: Poor</p> <p>PRIORITY CATEGORY: C (C)</p> <p>OWNER TYPE: Religious organisation</p> <p>LIST ENTRY NUMBER: 1069782</p>	<p>Rural parish church built of flint dating from C12 and later restored by Butterfield in C19. Kentish ragstone window tracery and surrounds and quoins are deteriorating throughout the building. Guttering and hoppers have been looked at. Ground level water disposal is poor and is encouraging plant growth. Possible structural movement at north east corner of north aisle. Slipped tower louvres and vegetative growth on tower and north aisle roof. The congregation plan to make grant applications to fund the works.</p> <p>Contact: David John 01483 252036</p>
	<p>SITE NAME: Church of St Mary, Canterbury Road, Wingham</p> <p>DESIGNATION: Listed Place of Worship grade I, CA</p> <p>CONDITION: Poor</p> <p>PRIORITY CATEGORY: C (C)</p> <p>OWNER TYPE: Religious organisation</p> <p>LIST ENTRY NUMBER: 1070091</p>	<p>Village church 1200 with C13 chancel, C14 tower and C16 nave and aisle. Restored 1874-5 by Benjamin Ferrey, particularly the chancel. Repairs needed include the mini spire on top of the tower: stonework repairs including the tower crenellations, roof repairs and to the parapets. The church is looking to get grant bids for 2018.</p> <p>Contact: David John 01483 252036</p>

PRIORITY CATEGORIES

- A** Immediate risk of further rapid deterioration or loss of fabric; no solution agreed.
- B** Immediate risk of further rapid deterioration or loss of fabric; solution agreed but not yet implemented.
- C** Slow decay; no solution agreed.
- D** Slow decay; solution agreed but not yet implemented.
- E** Under repair or in fair to good repair, but no user identified; or under threat of vacancy with no obvious new user (applicable only to buildings capable of beneficial use).
- F** Repair scheme in progress and (where applicable) end use or user identified; or functionally redundant buildings with new use agreed but not yet implemented.

NOTE
Last year's priority category is shown in brackets (otherwise, New Entry is noted).

ABBREVIATIONS

- CA** Conservation Area
- LB** Listed Building
- LPA** Local Planning Authority
- NP** National Park
- RPG** Registered Park and Garden
- SM** Scheduled Monument
- UA** Unitary Authority
- WHS** World Heritage Site

SITE NAME:	Great Mongeham Anglo-Saxon cemetery, Great Mongeham / Sutton		
DESIGNATION:	Scheduled Monument	LIST ENTRY NUMBER:	1003124
CONDITION:	Extensive significant problems	TREND:	Declining
PRINCIPAL VULNERABILITY:	Arable ploughing	NEW ENTRY?:	No
OWNER TYPE:	Private, multiple owners	CONTACT:	Alison McQuaid 01483 252048

SITE NAME:	Ring ditch and enclosure 200yds (180m) east of Parsonage Farm, Preston		
DESIGNATION:	Scheduled Monument	LIST ENTRY NUMBER:	1003121
CONDITION:	Extensive significant problems	TREND:	Declining
PRINCIPAL VULNERABILITY:	Arable ploughing	NEW ENTRY?:	No
OWNER TYPE:	Mixed, multiple owners	CONTACT:	Alison McQuaid 01483 252048

SITE NAME:	Four ring ditches on ridge of Sutton Hill, Sutton		
DESIGNATION:	Scheduled Monument	LIST ENTRY NUMBER:	1004204
CONDITION:	Extensive significant problems	TREND:	Declining
PRINCIPAL VULNERABILITY:	Arable ploughing	NEW ENTRY?:	No
OWNER TYPE:	Private	CONTACT:	Alison McQuaid 01483 252048

SITE NAME:	London Road, Dover, Dover		
DESIGNATION:	Conservation Area, 15 LBs	NEW ENTRY?:	No
CONDITION:	Very bad	TREND:	No significant change
VULNERABILITY:	Medium	CONTACT:	G Simone Senior Heritage Officer (LPA) 01304 872480

SITE NAME:	Mongeham Road, Great Mongeham, Great Mongeham		
DESIGNATION:	Conservation Area, 9 LBs	NEW ENTRY?:	No
CONDITION:	Very bad	TREND:	No significant change
VULNERABILITY:	Medium	CONTACT:	G Simone Senior Heritage Officer (LPA) 01304 872480

SITE NAME:	Western Heights, Dover, Dover		
DESIGNATION:	Conservation Area, 2 LBs, 2 SMs	NEW ENTRY?:	No
CONDITION:	Very bad	TREND:	Improving
VULNERABILITY:	Medium	CONTACT:	G Simone Senior Heritage Officer (LPA) 01304 872480

FOLKESTONE AND HYTHE



© Historic England

SITE NAME:	Martello Tower No. 4, The Leas, Folkestone
DESIGNATION:	Scheduled Monument
CONDITION:	Very bad
OCCUPANCY:	Vacant/not in use
PRIORITY CATEGORY:	C (C)
OWNER TYPE:	Private
LIST ENTRY NUMBER:	1019148

A good example of a Martello tower but now derelict and situated in the grounds of a private house. Tower is used in part for an art installation but a long term sustainable use is not agreed and repair of fabric and removal of obscuring vegetation is necessary.

Contact: Paul Roberts 01483 252032

PRIORITY CATEGORIES

- A** Immediate risk of further rapid deterioration or loss of fabric; no solution agreed.
- B** Immediate risk of further rapid deterioration or loss of fabric; solution agreed but not yet implemented.
- C** Slow decay; no solution agreed.
- D** Slow decay; solution agreed but not yet implemented.
- E** Under repair or in fair to good repair, but no user identified; or under threat of vacancy with no obvious new user (applicable only to buildings capable of beneficial use).
- F** Repair scheme in progress and (where applicable) end use or user identified; or functionally redundant buildings with new use agreed but not yet implemented.

NOTE
Last year's priority category is shown in brackets (otherwise, New Entry is noted).

ABBREVIATIONS

- CA** Conservation Area
- LB** Listed Building
- LPA** Local Planning Authority
- NP** National Park
- RPG** Registered Park and Garden
- SM** Scheduled Monument
- UA** Unitary Authority
- WHS** World Heritage Site




© Historic England

SITE NAME:	Dymchurch Redoubt, Hythe Ranges, Hythe
DESIGNATION:	Scheduled Monument
CONDITION:	Poor
OCCUPANCY:	Part occupied/part in use
PRIORITY CATEGORY:	E (E)
OWNER TYPE:	Government or agency
LIST ENTRY NUMBER:	1017352

The original fort of 1806 is a massive brick circular structure within a dry moat, and has C20 additions. Located on Ministry of Defence ranges, some parts have been brought back into use as a military training facility. There is brickwork deterioration to both the original fort and later additions. A Conservation Plan was prepared in 2005. Phased repairs are in progress.

Contact: David John 01483 252036



© Historic England

SITE NAME:	Martello Tower No. 5, Sandgate
DESIGNATION:	Scheduled Monument, part in CA
CONDITION:	Fair
OCCUPANCY:	Vacant/not in use
PRIORITY CATEGORY:	E (E)
OWNER TYPE:	Educational (state sector)
LIST ENTRY NUMBER:	1017172

A very good example of a Martello tower. Situated in the grounds of a school and vacant but with potential for re-use by the school. The preservation of archaeological and historical significance will be the main consideration in assessing the suitability of proposals to convert Martello towers for residential use.

Contact: David John 01483 252036



© Historic England

SITE NAME:	Martello Tower no 6, Shorncliffe Camp, Sandgate
DESIGNATION:	Scheduled Monument and Listed Building grade II, part in CA
CONDITION:	Poor
OCCUPANCY:	Vacant/not in use
PRIORITY CATEGORY:	D (D)
OWNER TYPE:	Private
LIST ENTRY NUMBER:	1017173 and 1068919

A Martello tower sold by the Ministry of Defence to a private owner who proposed a repair and conversion scheme, including residential use. Permissions now lapsed with no works having started, including for agreed enabling development. Alternative solution under a different potential owner now under discussion.

Contact: Paul Roberts 01483 252032



© Historic England Archive

SITE NAME:	Martello Tower no 7, Shorncliffe Camp, Sandgate
DESIGNATION:	Scheduled Monument and Listed Building grade II
CONDITION:	Poor
OCCUPANCY:	Vacant/not in use
PRIORITY CATEGORY:	D (D)
OWNER TYPE:	Private
LIST ENTRY NUMBER:	1017174 and 1068920

A Martello tower sold by the Ministry of Defence to a private owner who proposed a repair and conversion scheme, including residential use. Permissions now lapsed with no works having started, including for agreed enabling development. Alternative solution under a different potential owner now under discussion.

Contact: Paul Roberts 01483 252032



© Historic England

SITE NAME:	Martello Tower No. 9, Shorncliffe Camp, Sandgate / Hythe
DESIGNATION:	Scheduled Monument and Listed Building grade II
CONDITION:	Very bad
OCCUPANCY:	Vacant/not in use
PRIORITY CATEGORY:	C (C)
OWNER TYPE:	Private
LIST ENTRY NUMBER:	1017226 and 1061167

Martello tower, 1806. Derelict, disposed by Ministry of Defence to private owner. The preservation of archaeological and historical significance will be the main consideration in assessing the suitability of proposals to convert Martello towers for residential use.

Contact: Paul Roberts 01483 252032

PRIORITY CATEGORIES

- A** Immediate risk of further rapid deterioration or loss of fabric; no solution agreed.
- B** Immediate risk of further rapid deterioration or loss of fabric; solution agreed but not yet implemented.
- C** Slow decay; no solution agreed.
- D** Slow decay; solution agreed but not yet implemented.
- E** Under repair or in fair to good repair, but no user identified; or under threat of vacancy with no obvious new user (applicable only to buildings capable of beneficial use).
- F** Repair scheme in progress and (where applicable) end use or user identified; or functionally redundant buildings with new use agreed but not yet implemented.

NOTE
Last year's priority category is shown in brackets (otherwise, New Entry is noted).

ABBREVIATIONS

CA	Conservation Area
LB	Listed Building
LPA	Local Planning Authority
NP	National Park
RPG	Registered Park and Garden
SM	Scheduled Monument
UA	Unitary Authority
WHS	World Heritage Site



© Historic England

SITE NAME:	Church of St James, Elmsted
DESIGNATION:	Listed Place of Worship grade I
CONDITION:	Poor
PRIORITY CATEGORY:	C (C)
OWNER TYPE:	Religious organisation
LIST ENTRY NUMBER:	1241752

Parish church with origins in the C11, but of multiple subsequent phases. Good internal fittings, including a Norman font, medieval vestry screen and C17 pulpit. Although some repairs have been undertaken recently, including an overhaul of the roofs and internal redecoration, there are corroding rainwater goods, blocked hoppers and gullies, and vegetation growth.

Contact: David John 01483 252036



© Historic England

SITE NAME:	Church of St Peter, The Durllocks, Folkestone
DESIGNATION:	Listed Place of Worship grade II, CA
CONDITION:	Poor
PRIORITY CATEGORY:	C (C)
OWNER TYPE:	Religious organisation
LIST ENTRY NUMBER:	1061212

C19 church above the harbour, known as the Fisherman's Church. Stonework in poor condition as well as the glazing and the French style fleche above the crossing. Two phases of Heritage Lottery Fund Grants for Places of Worship funded works and the final repairs should be completed in 2018.

Contact: Robert Williams 01483 252042

SITE NAME:	Motte and Bailey Castle 200m north west of Stowting Church, Stowting		
DESIGNATION:	Scheduled Monument	LIST ENTRY NUMBER:	1012099
CONDITION:	Generally unsatisfactory with major localised problems	TREND:	Declining
PRINCIPAL VULNERABILITY:	Animal burrowing - extensive	NEW ENTRY?:	No
OWNER TYPE:	Private	CONTACT:	Alison McQuaid 01483 252048

SITE NAME:	Bowl barrow 150m north east of Red House Farm, Swingfield		
DESIGNATION:	Scheduled Monument	LIST ENTRY NUMBER:	1011765
CONDITION:	Extensive significant problems	TREND:	Declining
PRINCIPAL VULNERABILITY:	Arable ploughing	NEW ENTRY?:	No
OWNER TYPE:	Mixed, multiple owners	CONTACT:	Alison McQuaid 01483 252048

SITE NAME:	Bowl barrow at Minnis Beeches, Swingfield		
DESIGNATION:	Scheduled Monument	LIST ENTRY NUMBER:	1011766
CONDITION:	Extensive significant problems	TREND:	Declining
PRINCIPAL VULNERABILITY:	Arable ploughing	NEW ENTRY?:	No
OWNER TYPE:	Mixed, multiple owners	CONTACT:	Alison McQuaid 01483 252048

GRAVESHAM



© Historic England Archive

SITE NAME:	The Dairy, Cobham Hall, Cobham
DESIGNATION:	Listed Building grade II*, RPG grade II*
CONDITION:	Fair
OCCUPANCY:	Vacant/not in use
PRIORITY CATEGORY:	C (C)
OWNER TYPE:	Charity (heritage)
LIST ENTRY NUMBER:	1350898

Unusual Georgian model dairy by James Wyatt, part repaired several years ago. The Landmark Trust is in the process of developing plans for its conversion to a holiday let. It is hoped works will start in 2018.

Contact: Alice Brockway 01483 252078

PRIORITY CATEGORIES

- A** Immediate risk of further rapid deterioration or loss of fabric; no solution agreed.
- B** Immediate risk of further rapid deterioration or loss of fabric; solution agreed but not yet implemented.
- C** Slow decay; no solution agreed.
- D** Slow decay; solution agreed but not yet implemented.
- E** Under repair or in fair to good repair, but no user identified; or under threat of vacancy with no obvious new user (applicable only to buildings capable of beneficial use).
- F** Repair scheme in progress and (where applicable) end use or user identified; or functionally redundant buildings with new use agreed but not yet implemented.

NOTE
Last year's priority category is shown in brackets (otherwise, New Entry is noted).

ABBREVIATIONS

CA	Conservation Area
LB	Listed Building
LPA	Local Planning Authority
NP	National Park
RPG	Registered Park and Garden
SM	Scheduled Monument
UA	Unitary Authority
WHS	World Heritage Site

MAIDSTONE



© Historic England

SITE NAME:	11, Lower Stone Street, Maidstone
DESIGNATION:	Listed Building grade II*
CONDITION:	Fair
OCCUPANCY:	Part occupied/part in use
PRIORITY CATEGORY:	C (C)
OWNER TYPE:	Commercial company
LIST ENTRY NUMBER:	1086332

A large early C18 house of three storeys. Some repairs and redecoration have been carried out in recent years and it is now partly occupied, but it continues to suffer from a lack of appropriate regular maintenance.

Contact: David John 01483 252036



© Historic England

SITE NAME:	Stone House, 28, Lower Stone Street, Maidstone
DESIGNATION:	Listed Building grade II*
CONDITION:	Poor
OCCUPANCY:	Vacant/not in use
PRIORITY CATEGORY:	C (New entry)
OWNER TYPE:	Commercial company
LIST ENTRY NUMBER:	1224677

Formerly the Judges lodging for Maidstone. Part of a substantial C15 or C16 townhouse refronted in the early C18. Water ingress caused major damp and structural problems notably to a gable wall. Temporary repairs in place until a permanent repair is agreed. Proposals for a new use are under discussion.

Contact: Alice Brockway 01483 252078



© Historic England

SITE NAME:	The Dungeons at the Archbishop's Palace, Mill Street, Maidstone
DESIGNATION:	Listed Building grade II*
CONDITION:	Poor
OCCUPANCY:	Vacant/not in use
PRIORITY CATEGORY:	C (C)
OWNER TYPE:	Local authority
LIST ENTRY NUMBER:	1086309

Partially ruined stone building of medieval date. Previous alterations and lack of repair are contributing to structural problems. Discussions need to take place with the owners to see the building repaired.

Contact: David John 01483 252036



© Historic England Archive

SITE NAME:	Boxley Abbey Barn, Boxley Abbey, Boxley
DESIGNATION:	Scheduled Monument and Listed Building grade I, 2 LBs
CONDITION:	Poor
OCCUPANCY:	Part occupied/part in use
PRIORITY CATEGORY:	C (C)
OWNER TYPE:	Private, multiple owners
LIST ENTRY NUMBER:	1012264 and 1086229

Part of Cistercian abbey founded in 1143. Main threat is to a medieval roofed range used formerly as a barn, but which is now used for other agricultural uses. Eastern end of barn repaired, western end requires repairs but now has a temporary roof of profiled steel sheeting.

Contact: David John 01483 252036



© Historic England

SITE NAME:	Former St Andrews Chapel, Boarley Lane, Boxley Abbey, Boxley
DESIGNATION:	Listed Building grade II*
CONDITION:	Poor
OCCUPANCY:	Vacant/not in use
PRIORITY CATEGORY:	C (C)
OWNER TYPE:	Private
LIST ENTRY NUMBER:	1185580

Former late C15 chapel, no longer used for worship, but converted to a house early on in its history. Unoccupied and in need of repair. Location affected by proximity of motorway. Discussions are taking place with a view to selling to the Society for the Protection of Ancient Buildings as an exemplar in sensitive conservative repair and an opportunity for craft training and working parties.

Contact: David John 01483 252036

PRIORITY CATEGORIES

- A** Immediate risk of further rapid deterioration or loss of fabric; no solution agreed.
B Immediate risk of further rapid deterioration or loss of fabric; solution agreed but not yet implemented.
C Slow decay; no solution agreed.

- D** Slow decay; solution agreed but not yet implemented.
E Under repair or in fair to good repair, but no user identified; or under threat of vacancy with no obvious new user (applicable only to buildings capable of beneficial use).

- F** Repair scheme in progress and (where applicable) end use or user identified; or functionally redundant buildings with new use agreed but not yet implemented.

NOTE
 Last year's priority category is shown in brackets (otherwise, New Entry is noted).

ABBREVIATIONS

CA	Conservation Area
LB	Listed Building
LPA	Local Planning Authority
NP	National Park
RPG	Registered Park and Garden
SM	Scheduled Monument
UA	Unitary Authority
WHS	World Heritage Site



© Historic England Archive

SITE NAME:	Dovecotes at Leeds Priory, Lower Street, Leeds
DESIGNATION:	Scheduled Monument and Listed Buildings - 4 grade II, 4 LBs
CONDITION:	Very bad
OCCUPANCY:	Vacant/not in use
PRIORITY CATEGORY:	C (C)
OWNER TYPE:	Charity (heritage)
LIST ENTRY NUMBER:	101 1027 and 1185691; 1336305; 1086132; 1344275

Mid C16, overgrown and roofless dovecotes from a post-Dissolution mansion. The building is at risk from serious structural decay and extensive damaging vegetation growth. Possible proposal for enabling development.

Contact: Paul Roberts 01483 252032



© Historic England Archive

SITE NAME:	Slype and associated remains at Leeds Priory, Lower Street, Leeds
DESIGNATION:	Scheduled Monument and Listed Buildings - 4 grade II, 4 LBs
CONDITION:	Very bad
OCCUPANCY:	N/A
PRIORITY CATEGORY:	C (C)
OWNER TYPE:	Charity (heritage)
LIST ENTRY NUMBER:	101 1027 and 1185691; 1336305; 1086132; 1344275

The remains of a medieval building with post-medieval brickwork additions and attached walls. It was potentially related to monastic water management. Formerly known as "The Abbey" and more recently as "The Slype". The buildings are at risk of serious structural decay and extensive damaging vegetation growth.

Contact: Paul Roberts 01483 252032



© Historic England

SITE NAME:	Parish Church of All Saints, Mill Street, Maidstone
DESIGNATION:	Listed Place of Worship grade I
CONDITION:	Poor
PRIORITY CATEGORY:	C (C)
OWNER TYPE:	Religious organisation
LIST ENTRY NUMBER:	1225056

Large Perpendicular church of the late C14. Extensive high level vegetation and erosion of stonework. Blocked and damaged rainwater goods and drains have resulted in water ingress and damp. Wall paintings in chancel suffering damage.

Contact: David John 01483 252036



© Historic England

SITE NAME:	Church of St Nicholas, Lower Street, Leeds
DESIGNATION:	Listed Place of Worship grade I
CONDITION:	Poor
PRIORITY CATEGORY:	C (C)
OWNER TYPE:	Religious organisation
LIST ENTRY NUMBER:	1086125

Medieval country church built of ragstone and tufa with broad a Romanesque tower. Roofing and stonework in poor condition. An application to the Heritage Lottery Fund Grants for Places of Worship scheme was unsuccessful. However, some roof repairs have taken place but more repairs, particularly to the stonework are needed.

Contact: David John 01483 252036



© Historic England

SITE NAME:	Church of St Mary, Lenham
DESIGNATION:	Listed Place of Worship grade I
CONDITION:	Poor
PRIORITY CATEGORY:	F (F)
OWNER TYPE:	Religious organisation
LIST ENTRY NUMBER:	1086103

A medieval village church constructed of Ragstone. West tower, nave, chancel with north vestry to east and north chapel to west, north aisle to nave, north porch. Works to Chancel windows completed. Heritage Lottery Fund Grants for Places of Worship scheme has been accepted to carry out repairs to the roof, walls and windows. A scheme of repairs to valley gutters now complete.

Contact: David John 01483 252036

PRIORITY CATEGORIES

- A** Immediate risk of further rapid deterioration or loss of fabric; no solution agreed.
- B** Immediate risk of further rapid deterioration or loss of fabric; solution agreed but not yet implemented.
- C** Slow decay; no solution agreed.
- D** Slow decay; solution agreed but not yet implemented.
- E** Under repair or in fair to good repair, but no user identified; or under threat of vacancy with no obvious new user (applicable only to buildings capable of beneficial use).
- F** Repair scheme in progress and (where applicable) end use or user identified; or functionally redundant buildings with new use agreed but not yet implemented.

NOTE
Last year's priority category is shown in brackets (otherwise, New Entry is noted).

ABBREVIATIONS

CA	Conservation Area
LB	Listed Building
LPA	Local Planning Authority
NP	National Park
RPG	Registered Park and Garden
SM	Scheduled Monument
UA	Unitary Authority
WHS	World Heritage Site

SITE NAME:	Leeds Priory: Augustinian Priory of St Mary and St Nicholas with associated dovecotes and slype, and the site of the C18 Meredith Mansion, Leeds		
DESIGNATION:	Scheduled Monument and Listed Buildings - 4 grade II, 4 LBs	LIST ENTRY NUMBER:	1011027 and 1185691; 1336305; 1086132; 1344275
CONDITION:	Extensive significant problems	TREND:	Declining
PRINCIPAL VULNERABILITY:	Scrub/tree growth	NEW ENTRY?:	No
OWNER TYPE:	Commercial company	CONTACT:	Paul Roberts 01483 252032

SITE NAME:	Binbury motte and bailey castle, Thurnham		
DESIGNATION:	Scheduled Monument, LB grade II	LIST ENTRY NUMBER:	1010713
CONDITION:	Generally unsatisfactory with major localised problems	TREND:	Declining
PRINCIPAL VULNERABILITY:	Scrub/tree growth	NEW ENTRY?:	No
OWNER TYPE:	Mixed, multiple owners	CONTACT:	Alison McQuaid 01483 252048

SITE NAME:	Elmstone Hole, Grafty Green, Boughton Malherbe		
DESIGNATION:	Conservation Area	NEW ENTRY?:	No
CONDITION:	Poor	TREND:	Deteriorating
VULNERABILITY:	Medium	CONTACT:	Mike Parkinson (LPA) 01622 602335

SITE NAME:	Maidstone Centre		
DESIGNATION:	Conservation Area	NEW ENTRY?:	No
CONDITION:	Very bad	TREND:	Improving
VULNERABILITY:	Low	CONTACT:	Mike Parkinson (LPA) 01622 602335

SEVENOAKS



© Historic England Archive

SITE NAME:	Remains of corner tower to former Archbishop's Palace, Otford
DESIGNATION:	Scheduled Monument, LB grade II
CONDITION:	Poor
OCCUPANCY:	Vacant/not in use
PRIORITY CATEGORY:	A (A)
OWNER TYPE:	Local authority
LIST ENTRY NUMBER:	1005197

Remains of gatehouse range to early C16 Archbishop's Palace. Ruinous parts in need of consolidation work. Following Urgent Repair Works in 2017 options for taking forward a Conservation Management Plan need to be explored.

Contact: David John 01483 252036

SITE NAME:	Chapel, Maplescombe, West Kingsdown		
DESIGNATION:	Scheduled Monument, LB grade II	LIST ENTRY NUMBER:	1005134
CONDITION:	Generally unsatisfactory with major localised problems	TREND:	Declining
PRINCIPAL VULNERABILITY:	Scrub/tree growth	NEW ENTRY?:	No
OWNER TYPE:	Private	CONTACT:	Alison McQuaid 01483 252048

PRIORITY CATEGORIES

- A** Immediate risk of further rapid deterioration or loss of fabric; no solution agreed.
- B** Immediate risk of further rapid deterioration or loss of fabric; solution agreed but not yet implemented.
- C** Slow decay; no solution agreed.
- D** Slow decay; solution agreed but not yet implemented.
- E** Under repair or in fair to good repair, but no user identified; or under threat of vacancy with no obvious new user (applicable only to buildings capable of beneficial use).
- F** Repair scheme in progress and (where applicable) end use or user identified; or functionally redundant buildings with new use agreed but not yet implemented.

NOTE
Last year's priority category is shown in brackets (otherwise, New Entry is noted).

ABBREVIATIONS

CA	Conservation Area
LB	Listed Building
LPA	Local Planning Authority
NP	National Park
RPG	Registered Park and Garden
SM	Scheduled Monument
UA	Unitary Authority
WHS	World Heritage Site



© Historic England

SITE NAME:	Combe Bank, Sundridge with Ide Hill / Brasted
DESIGNATION:	Registered Park and Garden grade II*, 17 LBs
CONDITION:	Extensive significant problems
VULNERABILITY:	High
TREND:	Declining
NEW ENTRY?:	No
OWNER TYPE:	Mixed, multiple owners
LIST ENTRY NUMBER:	1000365

A classical landscape garden and small park surrounding a palladian villa associated with some of the greatest artistic exponents of the early pictureque movement. Sold and divided up the house and gardens becoming a school in 1924. Numerous remant built features survive in varying condition in the gardens which suffered considerable storm damage in 1987. The garden is bisected by the M25 and development proposals; fragmented ownership and management are a threat. Historic England are working with owners and the Darent Valley Landscape Partnership to undertake a Conservation Management Plan.

Contact: Liz Pollard 01483 252071

SEVENOAKS / TUNBRIDGE WELLS



© Historic England

SITE NAME:	Swaylands, Penshurst / Bidborough
DESIGNATION:	Registered Park and Garden grade II, 4 LBs
CONDITION:	Generally unsatisfactory with major localised problems
VULNERABILITY:	High
TREND:	Improving
NEW ENTRY?:	No
OWNER TYPE:	Private, multiple owners
LIST ENTRY NUMBER:	1001280

Diminutive but important for its terraced gardens and pleasure grounds, including extensive rockwork developed in the late C19. With the house converted into apartments, the addition of several major new buildings, access roads and car parking the gardens are managed but developing piecemeal with new leisure facilities and tree planting threatening their significance and character. Understanding the significance of the lower lake, farm and kitchen garden which are in separate ownership, much neglected and subject to change through development is imperative to ensure appropriate stewardship.

Contact: Kay Richardson 01483 252020

SWALE



© Historic England

SITE NAME:	Murston Old Church, Murston, Sittingbourne
DESIGNATION:	Scheduled Monument
CONDITION:	Poor
OCCUPANCY:	Vacant/not in use
PRIORITY CATEGORY:	C (C)
OWNER TYPE:	Charity (heritage)
LIST ENTRY NUMBER:	1011768

Originally a large church with three aisles and three chancels with a square tower and wooden turret, built between 1375 and 1550; only the southern chapel remains. The rest of the church survives as buried archaeological remains. Building is subject to heritage crime. The owners are also looking at possible future uses for the site, including the provision of studios and a cafe in a new, seperate building at the edge of the site.

Contact: David John 01483 252036



© Historic England

SITE NAME:	Former Royal Dockyard Church and attached wall and railings, Sheerness Dockyard
DESIGNATION:	Listed Building grade II*, CA
CONDITION:	Very bad
OCCUPANCY:	Vacant/not in use
PRIORITY CATEGORY:	C (A)
OWNER TYPE:	Charity (heritage)
LIST ENTRY NUMBER:	1273239

Former St Paul's Parish Dockyard Church. Built originally in 1828, by architect George Taylor, but partially rebuilt after a fire in 1884. Empty since 1970 and severely damaged by fire in 2001. A new trust has acquired the building and hopes to secure its repair and conversion for uses including community facilities. A planning application for this work was submitted in June 2018. Historic England grant aided a condition survey and holding repairs which were completed in February 2018. An application for major funding to the Heritage Lottery Fund has been successful.

Contact: Alice Brockway 01483 252078

PRIORITY CATEGORIES

- A** Immediate risk of further rapid deterioration or loss of fabric; no solution agreed.
- B** Immediate risk of further rapid deterioration or loss of fabric; solution agreed but not yet implemented.
- C** Slow decay; no solution agreed.
- D** Slow decay; solution agreed but not yet implemented.
- E** Under repair or in fair to good repair, but no user identified; or under threat of vacancy with no obvious new user (applicable only to buildings capable of beneficial use).
- F** Repair scheme in progress and (where applicable) end use or user identified; or functionally redundant buildings with new use agreed but not yet implemented.

NOTE
Last year's priority category is shown in brackets (otherwise, New Entry is noted).

ABBREVIATIONS

- CA** Conservation Area
- LB** Listed Building
- LPA** Local Planning Authority
- NP** National Park
- RPG** Registered Park and Garden
- SM** Scheduled Monument
- UA** Unitary Authority
- WHS** World Heritage Site



© Historic England Archive

SITE NAME:	Former Working Mast House, 26, Jetty Road, Sheerness Dockyard
DESIGNATION:	Listed Building grade II*
CONDITION:	Poor
OCCUPANCY:	Vacant/not in use
PRIORITY CATEGORY:	C (C)
OWNER TYPE:	Commercial company
LIST ENTRY NUMBER:	1244509

Large C19 industrial building used as part of a complex for constructing and storing masts and small boats. Disused and marooned at the heart of a working port.

Contact: David John 01483 252036



© Historic England Archive

SITE NAME:	Sheerness Defences, Swale
DESIGNATION:	Scheduled Monument and Listed Building grade II
CONDITION:	Very bad
OCCUPANCY:	N/A
PRIORITY CATEGORY:	C (C)
OWNER TYPE:	Commercial company
LIST ENTRY NUMBER:	1005145 and 1259029

Moated artillery fortifications from C17-C20. A major complex defending the dockyard. A repair programme needs to be agreed and implemented.

Contact: David John 01483 252036



© Historic England

SITE NAME:	The Boat Store, Sheerness Dockyard
DESIGNATION:	Listed Building grade I
CONDITION:	Very bad
OCCUPANCY:	Vacant/not in use
PRIORITY CATEGORY:	A (A)
OWNER TYPE:	Commercial company
LIST ENTRY NUMBER:	1273160

Boat store, built in 1859. Since the destruction of the Crystal Palace and the first South Kensington Museum, this is the earliest surviving example of a multi-storey iron-frame and panel structure. Its condition is rapidly deteriorating. Discussions with the Local Planning Authority and Port Company about its repair and reuse are on-going.

Contact: David John 01483 252036



© Historic England Archive

SITE NAME:	Medieval Stables at Abbey Farm, Abbey Fields, Faversham
DESIGNATION:	Listed Building grade II*, CA
CONDITION:	Very bad
OCCUPANCY:	Vacant/not in use
PRIORITY CATEGORY:	D (D)
OWNER TYPE:	Private
LIST ENTRY NUMBER:	1268252

Small and rare medieval farm building in a very poor state of repair. Consent has been granted requiring repair and use as outbuilding by condition of an adjacent C19th stable conversion. Repairs commenced, but have since stalled.

Contact: David John 01483 252036



© Historic England

SITE NAME:	Church of St Peter, Church Road, Oare
DESIGNATION:	Listed Place of Worship grade I
CONDITION:	Poor
PRIORITY CATEGORY:	C (C)
OWNER TYPE:	Religious organisation
LIST ENTRY NUMBER:	1069126

A small and predominantly Perpendicular church, much restored by Joseph Clarke in 1868. The church has serious structural movement at its east end, which is slipping down a steep bank towards Oare Creek. Disturbance to the flooring and serious cracking to the walls at the east end are the main evidence of this movement.

Contact: David John 01483 252036

PRIORITY CATEGORIES

- A** Immediate risk of further rapid deterioration or loss of fabric; no solution agreed.
- B** Immediate risk of further rapid deterioration or loss of fabric; solution agreed but not yet implemented.
- C** Slow decay; no solution agreed.
- D** Slow decay; solution agreed but not yet implemented.
- E** Under repair or in fair to good repair, but no user identified; or under threat of vacancy with no obvious new user (applicable only to buildings capable of beneficial use).
- F** Repair scheme in progress and (where applicable) end use or user identified; or functionally redundant buildings with new use agreed but not yet implemented.

NOTE
Last year's priority category is shown in brackets (otherwise, New Entry is noted).

ABBREVIATIONS

CA	Conservation Area
LB	Listed Building
LPA	Local Planning Authority
NP	National Park
RPG	Registered Park and Garden
SM	Scheduled Monument
UA	Unitary Authority
WHS	World Heritage Site



© Historic England

SITE NAME:	Church of St Peter and St Paul, Water Lane, Ospringe
DESIGNATION:	Listed Place of Worship grade II*, CA
CONDITION:	Poor
PRIORITY CATEGORY:	C (C)
OWNER TYPE:	Religious organisation
LIST ENTRY NUMBER:	1343988

A C13 church, with later accretions, all substantially restored in 1858-70 by EL Blackburne. Despite its apparent fair condition to the north, the south side of the church is suffering from serious internal damp as a result of multiple slipped tiles, blocked rainwater goods and extensive ivy growth. There is probable structural movement in the chancel.

Contact: David John 01483 252036



© Historic England

SITE NAME:	Parish Church of the Holy Trinity, High Street, Queenborough
DESIGNATION:	Listed Place of Worship grade II*, CA
CONDITION:	Poor
PRIORITY CATEGORY:	C (C)
OWNER TYPE:	Religious organisation
LIST ENTRY NUMBER:	1258500

The church of the Holy Trinity has C14 origins and much C17 work, including a fine painted ceiling and font. Cracked, dripping and blocked rainwater goods and land drains, slipped tiles and weathered pointing are leading to water ingress, damage to internal decorations and fittings, and a damp interior. Heritage Lottery Fund Grants for Places of Worship scheme funded repairs are currently underway (July 2018).

Contact: David John 01483 252036



© Historic England

SITE NAME:	Church of St Giles, Church Road, Tonge
DESIGNATION:	Listed Place of Worship grade I
CONDITION:	Poor
PRIORITY CATEGORY:	C (C)
OWNER TYPE:	Religious organisation
LIST ENTRY NUMBER:	1322821

Originally C12 flint church with unconventional valley gutter arrangement. There is a clear structural crack on the east wall of the chancel and the roofs have slipped and missing tiles. Discussions have taken place with the incumbent and congregation regarding undertaking necessary repairs.

Contact: David John 01483 252036

SITE NAME:	Cellar Hill and Greenstreet, Lynsted with Kingsdown / Teynham		
DESIGNATION:	Conservation Area, 10 LBs	NEW ENTRY?:	No
CONDITION:	Poor	TREND:	Deteriorating
VULNERABILITY:	Low	CONTACT:	Simon Algar (LPA) 01795 417375

SITE NAME:	Milton Regis High Street		
DESIGNATION:	Conservation Area, 37 LBs	NEW ENTRY?:	No
CONDITION:	Poor	TREND:	Deteriorating
VULNERABILITY:	Medium	CONTACT:	Simon Algar (LPA) 01795 417375

SITE NAME:	Newington High Street, Newington		
DESIGNATION:	Conservation Area, 9 LBs	NEW ENTRY?:	No
CONDITION:	Poor	TREND:	No significant change
VULNERABILITY:	High	CONTACT:	Simon Algar (LPA) 01795 417375

SITE NAME:	Sheerness: Marine Town		
DESIGNATION:	Conservation Area	NEW ENTRY?:	No
CONDITION:	Fair	TREND:	Deteriorating
VULNERABILITY:	Medium	CONTACT:	Simon Algar (LPA) 01795 417375

PRIORITY CATEGORIES

- A** Immediate risk of further rapid deterioration or loss of fabric; no solution agreed.
- B** Immediate risk of further rapid deterioration or loss of fabric; solution agreed but not yet implemented.
- C** Slow decay; no solution agreed.
- D** Slow decay; solution agreed but not yet implemented.
- E** Under repair or in fair to good repair, but no user identified; or under threat of vacancy with no obvious new user (applicable only to buildings capable of beneficial use).
- F** Repair scheme in progress and (where applicable) end use or user identified; or functionally redundant buildings with new use agreed but not yet implemented.

NOTE
Last year's priority category is shown in brackets (otherwise, New Entry is noted).

ABBREVIATIONS

CA	Conservation Area
LB	Listed Building
LPA	Local Planning Authority
NP	National Park
RPG	Registered Park and Garden
SM	Scheduled Monument
UA	Unitary Authority
WHS	World Heritage Site

SITE NAME:	Sheerness: Mile Town		
DESIGNATION:	Conservation Area, 10 LBs	NEW ENTRY?:	No
CONDITION:	Poor	TREND:	Deteriorating
VULNERABILITY:	Low	CONTACT:	Simon Algar (LPA) 01795 417375
SITE NAME:	Sheerness: Royal Naval Dockyard & Bluetown		
DESIGNATION:	Conservation Area, 13 LBs	NEW ENTRY?:	No
CONDITION:	Very bad	TREND:	Deteriorating
VULNERABILITY:	Low	CONTACT:	Simon Algar (LPA) 01795 417375
SITE NAME:	Sittingbourne High Street		
DESIGNATION:	Conservation Area, 26 LBs	NEW ENTRY?:	No
CONDITION:	Very bad	TREND:	Deteriorating
VULNERABILITY:	Low	CONTACT:	Simon Algar (LPA) 01795 417375
SITE NAME:	Upchurch		
DESIGNATION:	Conservation Area, LB grade I	NEW ENTRY?:	No
CONDITION:	Poor	TREND:	Deteriorating
VULNERABILITY:	Medium	CONTACT:	Simon Algar (LPA) 01795 417375

THANET



© Historic England

SITE NAME:	Dreamland Cinema, Marine Terrace, Margate
DESIGNATION:	Listed Building grade II*
CONDITION:	Fair
OCCUPANCY:	Part occupied/part in use
PRIORITY CATEGORY:	E (E)
OWNER TYPE:	Local authority
LIST ENTRY NUMBER:	1260315

Cinema, 1935. The first English cinema in the style based on the Titania Palast of Berlin, a style subsequently used extensively by Odeon. Compulsorily purchased by Thanet District Council. The first major phases of a programme of repairs and reinstatement of architectural features are now complete. Parts are now in use for the Dreamland Park and the remainder is proposed for a variety of entertainment uses.

Contact: Alice Brockway 01483 252078



© Thanet District Council

SITE NAME:	Barn about 50 metres east of Ozengell Grange, Haine Road, Ramsgate
DESIGNATION:	Listed Building grade II*
CONDITION:	Very bad
OCCUPANCY:	Vacant/not in use
PRIORITY CATEGORY:	C (C)
OWNER TYPE:	Private
LIST ENTRY NUMBER:	1336669

Derelict late medieval grain barn, on land formerly owned by St Augustine's Abbey, Canterbury. In a very bad condition with missing roof tiles and structural issues. Discussions are on-going about how repairs may be organised.

Contact: Alice Brockway 01483 252078



© Historic England

SITE NAME:	Church of St Augustine of England, St Augustine's Road, Ramsgate
DESIGNATION:	Listed Place of Worship grade I
CONDITION:	Poor
PRIORITY CATEGORY:	C (C)
OWNER TYPE:	Religious organisation
LIST ENTRY NUMBER:	1281779

Important complex standing on a cliff top, constructed by AVN Pugin and containing his tomb. The site consists of a churchyard to the south and a cloister to the north with chapels, sacristy and ancillary accommodation. The church comprises a nave, crossing with tower and confessional, chancel, south aisle and chapel. The first Historic England/Heritage Lottery fund repair grant was offered in 2010 to address urgent repairs to roofs, gutters and high level masonry. With further phases in 2011, 2012 and 2013. The first phases are now complete with further repairs still required to north range.

Contact: David John 01483 252036

PRIORITY CATEGORIES

- A** Immediate risk of further rapid deterioration or loss of fabric; no solution agreed.
- B** Immediate risk of further rapid deterioration or loss of fabric; solution agreed but not yet implemented.
- C** Slow decay; no solution agreed.
- D** Slow decay; solution agreed but not yet implemented.
- E** Under repair or in fair to good repair, but no user identified; or under threat of vacancy with no obvious new user (applicable only to buildings capable of beneficial use).
- F** Repair scheme in progress and (where applicable) end use or user identified; or functionally redundant buildings with new use agreed but not yet implemented.

NOTE
Last year's priority category is shown in brackets (otherwise, New Entry is noted).

ABBREVIATIONS

- CA** Conservation Area
- LB** Listed Building
- LPA** Local Planning Authority
- NP** National Park
- RPG** Registered Park and Garden
- SM** Scheduled Monument
- UA** Unitary Authority
- WHS** World Heritage Site

SITE NAME:	Quex Park settlements, Birchington		
DESIGNATION:	Scheduled Monument	LIST ENTRY NUMBER:	1005137
CONDITION:	Extensive significant problems	TREND:	Declining
PRINCIPAL VULNERABILITY:	Arable ploughing	NEW ENTRY?:	No
OWNER TYPE:	Private	CONTACT:	Alison McQuaid 01483 252048

SITE NAME:	Anglo-Saxon cemetery, Dane Valley Road, Broadstairs and St. Peters		
DESIGNATION:	Scheduled Monument	LIST ENTRY NUMBER:	1003601
CONDITION:	Extensive significant problems	TREND:	Declining
PRINCIPAL VULNERABILITY:	Arable ploughing	NEW ENTRY?:	No
OWNER TYPE:	Private	CONTACT:	Alison McQuaid 01483 252048

SITE NAME:	Settlement one mile (1610m) east of village, Manston		
DESIGNATION:	Scheduled Monument	LIST ENTRY NUMBER:	1005135
CONDITION:	Extensive significant problems	TREND:	Declining
PRINCIPAL VULNERABILITY:	Arable ploughing	NEW ENTRY?:	No
OWNER TYPE:	Private	CONTACT:	Alison McQuaid 01483 252048

SITE NAME:	Anglo-Saxon cemetery south of Ozengell Grange, Ramsgate / Manston		
DESIGNATION:	Scheduled Monument	LIST ENTRY NUMBER:	1004228
CONDITION:	Extensive significant problems	TREND:	Declining
PRINCIPAL VULNERABILITY:	Arable ploughing	NEW ENTRY?:	No
OWNER TYPE:	Mixed, multiple owners	CONTACT:	Alison McQuaid 01483 252048

SITE NAME:	Ramsgate		
DESIGNATION:	Conservation Area	NEW ENTRY?:	Yes
CONDITION:	Poor	TREND:	Deteriorating
VULNERABILITY:	Medium	CONTACT:	Jacob Amuli (LPA) 01843 577126

TONBRIDGE AND MALLING



© Historic England

SITE NAME:	Church of All Saints, Snodland
DESIGNATION:	Listed Place of Worship grade I, CA
CONDITION:	Poor
PRIORITY CATEGORY:	D (D)
OWNER TYPE:	Religious organisation
LIST ENTRY NUMBER:	1347897

Church with C12 origins restored and extended by Blomfield in C19. Poor stonework repairs have been carried out in the past including rendering walling stones and dressings with a cement based mortar which is failing. Areas of deeply eroded stonework and defective rainwater drainage system. High level stonework and plaster repairs have been successfully completed using funds from the Heritage Lottery Fund Grants for Places of Worship scheme, but further phase of repairs required for the lower level stonework and drainage.

Contact: Robert Williams 01483 252042

SITE NAME:	Town banks		
DESIGNATION:	Scheduled Monument, CA	LIST ENTRY NUMBER:	1003599
CONDITION:	Generally unsatisfactory with major localised problems	TREND:	Declining
PRINCIPAL VULNERABILITY:	Deterioration - in need of management	NEW ENTRY?:	No
OWNER TYPE:	Mixed, multiple owners	CONTACT:	Paul Roberts 01483 252032

PRIORITY CATEGORIES

- A** Immediate risk of further rapid deterioration or loss of fabric; no solution agreed.
- B** Immediate risk of further rapid deterioration or loss of fabric; solution agreed but not yet implemented.
- C** Slow decay; no solution agreed.
- D** Slow decay; solution agreed but not yet implemented.
- E** Under repair or in fair to good repair, but no user identified; or under threat of vacancy with no obvious new user (applicable only to buildings capable of beneficial use).
- F** Repair scheme in progress and (where applicable) end use or user identified; or functionally redundant buildings with new use agreed but not yet implemented.

NOTE
Last year's priority category is shown in brackets (otherwise, New Entry is noted).

ABBREVIATIONS

CA	Conservation Area
LB	Listed Building
LPA	Local Planning Authority
NP	National Park
RPG	Registered Park and Garden
SM	Scheduled Monument
UA	Unitary Authority
WHS	World Heritage Site

SITE NAME:	Romano-British villa, Anglo-Saxon cemetery and associated remains at Eccles, Aylesford		
DESIGNATION:	Scheduled Monument	LIST ENTRY NUMBER:	1011770
CONDITION:	Extensive significant problems	TREND:	Declining
PRINCIPAL VULNERABILITY:	Arable ploughing	NEW ENTRY?:	No
OWNER TYPE:	Private	CONTACT:	Alison McQuaid 01483 252048

SITE NAME:	Chapel of St Blaise, Offham		
DESIGNATION:	Scheduled Monument	LIST ENTRY NUMBER:	1005488
CONDITION:	Generally unsatisfactory with major localised problems	TREND:	Declining
PRINCIPAL VULNERABILITY:	Scrub/tree growth	NEW ENTRY?:	No
OWNER TYPE:	Private	CONTACT:	Alison McQuaid 01483 252048

TUNBRIDGE WELLS



© Historic England Archive

SITE NAME:	Providence Chapel, Stone Street, Cranbrook	Strict Baptist chapel, no longer used for worship. 1795 with early to mid C19 alterations. A temporary scaffold roof has been erected to limit water ingress. A feasibility study has been completed recommending its use by the community, and restoration led by a potential preservation trust. The current owner is considering this option but the building's condition is rapidly worsening.
DESIGNATION:	Listed Building grade II*, CA	
CONDITION:	Very bad	
OCCUPANCY:	Vacant/not in use	
PRIORITY CATEGORY:	A (A)	
OWNER TYPE:	Private	
LIST ENTRY NUMBER:	1084808	

Contact: David John 01483 252036

SITE NAME:	High Rocks Camp (see also Wealden, East Sussex), Frant		
DESIGNATION:	Scheduled Monument, SM	LIST ENTRY NUMBER:	1003816
CONDITION:	Extensive significant problems	TREND:	Declining
PRINCIPAL VULNERABILITY:	Arable ploughing	NEW ENTRY?:	No
OWNER TYPE:	Private, multiple owners	CONTACT:	Alison McQuaid 01483 252048

SITE NAME:	Royal Tunbridge Wells		
DESIGNATION:	Conservation Area, 266 LBs, 2 RPGs	NEW ENTRY?:	No
CONDITION:	At risk	TREND:	Improving
VULNERABILITY:	Unknown	CONTACT:	Mark Stephenson (LPA) 01892 526121

KENT / EAST SUSSEX

TUNBRIDGE WELLS / WEALDEN



© Historic England

SITE NAME:	Bayham Abbey, Lamberhurst / Frant	Late C19 mansion gardens with formal terraces and informal pleasure ground all set within a Humphry Repton park focused on the abbey ruins. The property was divided and sold in the 1970s and has become further fragmented since then. English Heritage Trust looks after the abbey ruins but fragmentation of ownership and management has severely compromised the integrity of this significant picturesque landscape. Co-ordinated action is needed to understand and conserve the overall significance of the designed landscape and its setting, part of which lies in East Sussex and part in Kent.
DESIGNATION:	Registered Park and Garden grade II, 8 LBs, SM	
CONDITION:	Generally unsatisfactory with major localised problems	
VULNERABILITY:	Medium	
TREND:	Declining	
NEW ENTRY?:	No	
OWNER TYPE:	Mixed, multiple owners	

LIST ENTRY NUMBER: 1000257

Contact: Kay Richardson 01483 252020

PRIORITY CATEGORIES


- A** Immediate risk of further rapid deterioration or loss of fabric; no solution agreed.
- B** Immediate risk of further rapid deterioration or loss of fabric; solution agreed but not yet implemented.
- C** Slow decay; no solution agreed.
- D** Slow decay; solution agreed but not yet implemented.
- E** Under repair or in fair to good repair, but no user identified; or under threat of vacancy with no obvious new user (applicable only to buildings capable of beneficial use).
- F** Repair scheme in progress and (where applicable) end use or user identified; or functionally redundant buildings with new use agreed but not yet implemented.

NOTE
Last year's priority category is shown in brackets (otherwise, New Entry is noted).

ABBREVIATIONS

CA	Conservation Area
LB	Listed Building
LPA	Local Planning Authority
NP	National Park
RPG	Registered Park and Garden
SM	Scheduled Monument
UA	Unitary Authority
WHS	World Heritage Site

KENT (OFF)




© Pascoe Archaeology Services and MSDS Marine

SITE NAME:	Northumberland, Goodwin Sands
DESIGNATION:	Protected Wreck Site, part in PWS
CONDITION:	Extensive significant problems
VULNERABILITY:	Medium
TREND:	Declining
PRIORITY CATEGORY:	E (E)
OWNER TYPE:	Government or agency
LIST ENTRY NUMBER:	1000058

Third Rate 70-gun warship built 1678 as part of Samuel Pepys' regeneration of the English navy. The first third rate ship to be built under contract, after it was realised that the naval dockyards could not cope with the construction of the number of ships requested. She foundered on Goodwin Sands during the 'Great Storm' of 1703. The Goodwin Sands change morphology on a seasonal basis leading to periodic exposure of the vessel's wooden hulls. Exposed timbers are weakened by biological attack and may be subject to detachment and dispersal by tide and wave surge during winter storms.

Contact: Mark Dunkley



© Wessex Archaeology and the Port of London Authority

SITE NAME:	London, The Nore
DESIGNATION:	Protected Wreck Site
CONDITION:	Extensive significant problems
VULNERABILITY:	High
TREND:	Declining
PRIORITY CATEGORY:	E (E)
OWNER TYPE:	Government or agency
LIST ENTRY NUMBER:	1000088

The London was a Second Rate 'Large Ship' built in Chatham in 1654 during the Interregnum. She is known to have participated in the First Dutch War (1652-4) and later formed part of an English Squadron sent to collect Charles II from the Netherlands and restore him to the throne. The London blew-up on passage from Chatham in March 1665. A series of artefacts have been identified on the river bed and recovered to the surface. An excavation project, #LondonWreck1665, has recently been undertaken in partnership with Cotswold Archaeology, Southend Museums Service and the licensed dive team.

Contact: Mark Dunkley



© Historic England

SITE NAME:	Rooswijk, towards the north eastern end of the Kellett Gut
DESIGNATION:	Protected Wreck Site
CONDITION:	Generally unsatisfactory with major localised problems
VULNERABILITY:	High
TREND:	Declining
PRIORITY CATEGORY:	E (E)
OWNER TYPE:	Private
LIST ENTRY NUMBER:	1000085

The VOC (Dutch East Company) ship Rooswijk was built in Amsterdam in 1737 but stranded on the Goodwin Sands in 1739 while en route from the Texel to the East Indies. The site represents archaeological evidence for the practice of large-scale overseas commerce between the Netherlands and Asia during the C18. As with other sites in the Goodwins, archaeological material is at risk owing to mobile sediments causing periodic exposure. A large scale excavation is on-going in a joint project with the Dutch Cultural Heritage Agency and other stakeholders.

Contact: Mark Dunkley

MEDWAY (UA)



© Historic England

SITE NAME:	Brompton Lines (Fort Amherst)
DESIGNATION:	Scheduled Monument, part in CA
CONDITION:	Poor
OCCUPANCY:	Vacant/not in use
PRIORITY CATEGORY:	F (B)
OWNER TYPE:	Charity (heritage)
LIST ENTRY NUMBER:	1003364

Part of the major C18 landward defence to the dockyard at Chatham. Open to the public as part of the Great Lines Heritage Park. Past grants from Historic England and others have conserved much of the fort but significant areas remain derelict. Works to conserve most of the unrepaired areas have now started using Heritage Lottery Fund grant.

Contact: Peter Kendall 01483 252038

PRIORITY CATEGORIES

- A** Immediate risk of further rapid deterioration or loss of fabric; no solution agreed.
- B** Immediate risk of further rapid deterioration or loss of fabric; solution agreed but not yet implemented.
- C** Slow decay; no solution agreed.
- D** Slow decay; solution agreed but not yet implemented.
- E** Under repair or in fair to good repair, but no user identified; or under threat of vacancy with no obvious new user (applicable only to buildings capable of beneficial use).
- F** Repair scheme in progress and (where applicable) end use or user identified; or functionally redundant buildings with new use agreed but not yet implemented.

NOTE
Last year's priority category is shown in brackets (otherwise, New Entry is noted).

ABBREVIATIONS

- CA** Conservation Area
- LB** Listed Building
- LPA** Local Planning Authority
- NP** National Park
- RPG** Registered Park and Garden
- SM** Scheduled Monument
- UA** Unitary Authority
- WHS** World Heritage Site



© Historic England

SITE NAME:	Brompton Lines, Chatham
DESIGNATION:	Scheduled Monument, part in CA
CONDITION:	Poor
OCCUPANCY:	N/A
PRIORITY CATEGORY:	C (C)
OWNER TYPE:	Charity (heritage)
LIST ENTRY NUMBER:	1003364

Landward defences to dockyard at Chatham, subsequently used in part as a pleasure ground for officers. Defences cross Ministry of Defence owned land, housing and Brompton Barracks. Section between Sallyport and Prince of Wales bastion (including the Couvre Porte) are most in need of conservation,

Contact: Peter Kendall 01483 252038



© Historic England Archive

SITE NAME:	Fort Darnet
DESIGNATION:	Scheduled Monument
CONDITION:	Very bad
OCCUPANCY:	Vacant/not in use
PRIORITY CATEGORY:	A (A)
OWNER TYPE:	Private
LIST ENTRY NUMBER:	1019642

A Royal Commission fort circa 1860, in the Medway Estuary. Constructed as part of the 1859 Royal Commission inspired refortification programme of the 1860s and 70s to protect Chatham dockyard. Partially flooded.

Contact: Paul Roberts 01483 252032



© Historic England

SITE NAME:	351, High Street
DESIGNATION:	Listed Building grade II*, CA
CONDITION:	Poor
OCCUPANCY:	Vacant/not in use
PRIORITY CATEGORY:	E (E)
OWNER TYPE:	Commercial company
LIST ENTRY NUMBER:	1320136

Brewery mansion. Early C18, refronted early C19 and with C20 alterations and additions as a shop to front. Painted brick, slate roofs. Last used as a shop in 1980s the fittings for which have been removed. Later industrial buildings to the rear. Empty since closed as a shop; however a programme of repairs is underway.

Contact: David John 01483 252036



© Historic England

SITE NAME:	Former Church of St John the Divine, Railway Street, Chatham
DESIGNATION:	Listed Building grade II*
CONDITION:	Poor
OCCUPANCY:	Vacant/not in use
PRIORITY CATEGORY:	C (New entry)
OWNER TYPE:	Religious organisation
LIST ENTRY NUMBER:	1268218

Closed Italianate style church of 1820-21 by Sir Robert Smirke, 1863 apse by GM Hills. Plans are being developed by the Diocese of Rochester to bring this disused church back into use as a place of worship and for community use. Grant to carry out emergency works to the roof and interior rotting timber has been applied for informed by project development work part funded by Historic England. Further funding will be required to complete the works to allow the building to be brought back into use.

Contact: David John 01483 252036



© Historic England

SITE NAME:	No. 8 machine shop, Dock Head Road, Chatham Dockyard
DESIGNATION:	Listed Building grade II*
CONDITION:	Poor
OCCUPANCY:	Vacant/not in use
PRIORITY CATEGORY:	C (C)
OWNER TYPE:	Government or agency
LIST ENTRY NUMBER:	1267822

1840 former dry dock cover which was later used as a Machine Shop but is now disused. Cladding removed so the cast iron members and joints are now corroding. Applications have been submitted to repair and convert it for leisure uses.

Contact: Alice Brockway 01483 252078

PRIORITY CATEGORIES

- A** Immediate risk of further rapid deterioration or loss of fabric; no solution agreed.
- B** Immediate risk of further rapid deterioration or loss of fabric; solution agreed but not yet implemented.
- C** Slow decay; no solution agreed.
- D** Slow decay; solution agreed but not yet implemented.
- E** Under repair or in fair to good repair, but no user identified; or under threat of vacancy with no obvious new user (applicable only to buildings capable of beneficial use).
- F** Repair scheme in progress and (where applicable) end use or user identified; or functionally redundant buildings with new use agreed but not yet implemented.

NOTE
Last year's priority category is shown in brackets (otherwise, New Entry is noted).

ABBREVIATIONS

- CA** Conservation Area
- LB** Listed Building
- LPA** Local Planning Authority
- NP** National Park
- RPG** Registered Park and Garden
- SM** Scheduled Monument
- UA** Unitary Authority
- WHS** World Heritage Site



© Historic England Archive

SITE NAME:	Cliffe Fort, Cliffe and Cliffe Woods
DESIGNATION:	Scheduled Monument
CONDITION:	Very bad
OCCUPANCY:	Vacant/not in use
PRIORITY CATEGORY:	C (C)
OWNER TYPE:	Commercial company
LIST ENTRY NUMBER:	1003403

Fort circa 1860. Fort is now flooded. Much of it is stable due to massive construction, but significant detail is vulnerable to decay or heritage crime. Remains of Brennan Torpedo Rail are also vulnerable to erosion. Historic England has carried out a detailed survey. Investigation is to be carried out as to the source of the flood water.

Contact: David John 01483 252036



© Historic England Archive

SITE NAME:	Cooling Castle, Cooling
DESIGNATION:	Scheduled Monument and Listed Buildings - 2 grade I, LB grade II
CONDITION:	Very bad
OCCUPANCY:	Part occupied/part in use
PRIORITY CATEGORY:	A (A)
OWNER TYPE:	Private
LIST ENTRY NUMBER:	1009018 and 1085771; 1085770

A quadrangular castle with ruined fabric, some of which is in need of major repair.

Contact: Paul Roberts 01483 252032



© Historic England

SITE NAME:	Barn 30 yards south east of the manor, Upnor Road (south side), Frindsbury Extra
DESIGNATION:	Listed Building grade I, CA
CONDITION:	Very bad
OCCUPANCY:	Vacant/not in use
PRIORITY CATEGORY:	C (C)
OWNER TYPE:	Commercial company
LIST ENTRY NUMBER:	1204320

Very fine medieval barn, redundant for agricultural use and subject to major fire damage. A programme of urgent holding repairs is complete and a plan for its full restoration and reuse is under discussion.

Contact: Alice Brockway 01483 252078



© Historic England Archive

SITE NAME:	Cockham Wood Fort, Hoo St. Werburgh
DESIGNATION:	Scheduled Monument
CONDITION:	Very bad
OCCUPANCY:	Vacant/not in use
PRIORITY CATEGORY:	A (A)
OWNER TYPE:	Private
LIST ENTRY NUMBER:	1003362

A rare C17 artillery fort. The brick lower battery is very decayed as it is washed by the tidal Medway. The higher earthwork batteries survive but in woodland, with the remains of a redoubt and commander's house.

Contact: Paul Roberts 01483 252032



© Historic England Archive

SITE NAME:	Fort Hoo, Hoo St. Werburgh
DESIGNATION:	Scheduled Monument
CONDITION:	Poor
OCCUPANCY:	Vacant/not in use
PRIORITY CATEGORY:	C (C)
OWNER TYPE:	Commercial company
LIST ENTRY NUMBER:	1019643

Sister fort to Fort Darnett circa 1860. Fort lies abandoned on an island in the Medway.

Contact: Paul Roberts 01483 252032

PRIORITY CATEGORIES

- A** Immediate risk of further rapid deterioration or loss of fabric; no solution agreed.
B Immediate risk of further rapid deterioration or loss of fabric; solution agreed but not yet implemented.
C Slow decay; no solution agreed.

- D** Slow decay; solution agreed but not yet implemented.
E Under repair or in fair to good repair, but no user identified; or under threat of vacancy with no obvious new user (applicable only to buildings capable of beneficial use).

- F** Repair scheme in progress and (where applicable) end use or user identified; or functionally redundant buildings with new use agreed but not yet implemented.

NOTE
 Last year's priority category is shown in brackets (otherwise, New Entry is noted).

ABBREVIATIONS

CA	Conservation Area
LB	Listed Building
LPA	Local Planning Authority
NP	National Park
RPG	Registered Park and Garden
SM	Scheduled Monument
UA	Unitary Authority
WHS	World Heritage Site



© Historic England

SITE NAME:	Artillery Tower (Grain Tower), Isle of Grain
DESIGNATION:	Scheduled Monument and Listed Building grade II
CONDITION:	Very bad
OCCUPANCY:	Vacant/not in use
PRIORITY CATEGORY:	C (C)
OWNER TYPE:	Private
LIST ENTRY NUMBER:	1019955 and 1204520

Artillery tower of 1855 with C20 additions. Forms part of the defences to Sheerness dockyard. Abandoned and surrounded by the sea at high tide.

Contact: Paul Roberts 01483 252032

SITE NAME:	Gillingham Green	NEW ENTRY?:	No
DESIGNATION:	Conservation Area, 8 LBs	TREND:	No significant change
CONDITION:	Very bad	CONTACT:	Martin McKay (LPA) 01634 331721
VULNERABILITY:	High		

SITE NAME:	Halling	NEW ENTRY?:	No
DESIGNATION:	Conservation Area, 4 LBs, SM	TREND:	No significant change
CONDITION:	Poor	CONTACT:	Martin McKay (LPA) 01634 331721
VULNERABILITY:	High		

SITE NAME:	Railway Street	NEW ENTRY?:	No
DESIGNATION:	Conservation Area	TREND:	No significant change
CONDITION:	Very bad	CONTACT:	Martin McKay (LPA) 01634 331721
VULNERABILITY:	High		

SITE NAME:	Rainham	NEW ENTRY?:	No
DESIGNATION:	Conservation Area, 12 LBs	TREND:	Deteriorating
CONDITION:	Poor	CONTACT:	Martin McKay (LPA) 01634 331721
VULNERABILITY:	High		

MILTON KEYNES (UA)



© Milton Keynes Council

SITE NAME:	Former Chapel to Bradwell Abbey, Bradwell Abbey / Bradwell
DESIGNATION:	Scheduled Monument, 5 LBs
CONDITION:	Poor
OCCUPANCY:	N/A
PRIORITY CATEGORY:	C (New entry)
OWNER TYPE:	Local authority
LIST ENTRY NUMBER:	1009540

Former chapel. C14, altered C18. Rubble stone, old tile roof. West elevation with doorway with moulded C14 door arch below a 3- light window. Short diagonal buttresses to each corner. Notable wall paintings c1330-1340, restored. Originally attached to the west wall of a church of a Priory founded here in 1155. Suffering from water ingress. Temporary scaffold and covering in place. A Heritage at Risk grant application has been received by Historic England for the investigation/ development phase of permanent repairs.

Contact: Nicola Lauder 01483 252074



© Bryan Martin

SITE NAME:	Church of St Peter, Gayhurst Court, Gayhurst
DESIGNATION:	Listed Place of Worship grade I, RPG grade II
CONDITION:	Very bad
PRIORITY CATEGORY:	A (New entry)
OWNER TYPE:	Religious organisation
LIST ENTRY NUMBER:	1211931

Renaissance design, built in 1728 for the Wrighte family. Only the crypt remains from the previous medieval church. Limestone- with grey rusticated plinth with yellow ashlar above. Interior: ashlar stone above panelled dado, plaster ceilings. Nave walls of 5 bays with Corinthian pilasters. Two stage west tower, arcaded cupola and ogee domed roof. Water penetrating Cupola/ Tower resulting in timber decay of the structure. Structural repairs now urgent. An unsuccessful application for a Heritage Lottery Fund Grants for Places of Worship was made in 2017.

Contact: Nicola Lauder 01483 252074

PRIORITY CATEGORIES

- A** Immediate risk of further rapid deterioration or loss of fabric; no solution agreed.
- B** Immediate risk of further rapid deterioration or loss of fabric; solution agreed but not yet implemented.
- C** Slow decay; no solution agreed.
- D** Slow decay; solution agreed but not yet implemented.
- E** Under repair or in fair to good repair, but no user identified; or under threat of vacancy with no obvious new user (applicable only to buildings capable of beneficial use).
- F** Repair scheme in progress and (where applicable) end use or user identified; or functionally redundant buildings with new use agreed but not yet implemented.

NOTE
Last year's priority category is shown in brackets (otherwise, New Entry is noted).

ABBREVIATIONS

CA	Conservation Area
LB	Listed Building
LPA	Local Planning Authority
NP	National Park
RPG	Registered Park and Garden
SM	Scheduled Monument
UA	Unitary Authority
WHS	World Heritage Site

SITE NAME:	Roman town of Magiovinium and Roman fort, Bletchley and Fenny Stratford / Bow Brickhill		
DESIGNATION:	Scheduled Monument	LIST ENTRY NUMBER:	1006943
CONDITION:	Extensive significant problems	TREND:	Declining
PRINCIPAL VULNERABILITY:	Arable ploughing	NEW ENTRY?:	No
OWNER TYPE:	Mixed, multiple owners	CONTACT:	Andy White 01483 252047
SITE NAME:	St Martin's Chapel (site of), Emberton		
DESIGNATION:	Scheduled Monument	LIST ENTRY NUMBER:	1021373
CONDITION:	Extensive significant problems	TREND:	Declining
PRINCIPAL VULNERABILITY:	Arable ploughing	NEW ENTRY?:	No
OWNER TYPE:	Commercial company	CONTACT:	Andy White 01483 252047
SITE NAME:	Moated site 70m south of Long Plantation, Hanslope Park, Hanslope		
DESIGNATION:	Scheduled Monument	LIST ENTRY NUMBER:	1011303
CONDITION:	Extensive significant problems	TREND:	Declining
PRINCIPAL VULNERABILITY:	Animal burrowing - Badger - moderate	NEW ENTRY?:	No
OWNER TYPE:	Commercial company	CONTACT:	Andy White 01483 252047
SITE NAME:	Wolverton, Wolverton and Greenleys / Stantonbury		
DESIGNATION:	Conservation Area, 16 LBs	NEW ENTRY?:	No
CONDITION:	Fair	TREND:	Deteriorating significantly
VULNERABILITY:	Low	CONTACT:	Simon Peart (LPA) 01908 252613

OXFORDSHIRE

CHERWELL



© Historic England

SITE NAME:	Ruins of Hampton Gay Manor House, Hampton Gay and Poyle	Ruins of late C16 manor house, which burnt down in 1887. Ruin in very poor condition suffering from structural problems and with substantial vegetation growth. A programme of consolidation works needs to be agreed and implemented.
DESIGNATION:	Scheduled Monument and Listed Building grade II, CA	
CONDITION:	Very bad	
OCCUPANCY:	N/A	
PRIORITY CATEGORY:	A (A)	
OWNER TYPE:	Commercial company	
LIST ENTRY NUMBER:	1006334 and 1220230	Contact: Nicola Lauder 01483 252074



© Historic England

SITE NAME:	Defence and ancillary structures at RAF Bicester, Bicester, Launton	The most complete and strongly representative example of an RAF airbase from the interwar expansion, built as a bomber station as part of the 1920s Home Defence Expansion Scheme. It is the scheduled monuments on the airfield site that are at risk from decay and vegetation. These comprise the southern bomb stores (pictured) and defensive structures. The owners are now working with Historic England to address the issues. In 2016 Historic England grant aided four of the defensive structures. A further group had repair works undertaken in 2018. Other areas have yet to be addressed.
DESIGNATION:	Scheduled Monument, CA	
CONDITION:	Poor	
OCCUPANCY:	Vacant/not in use	
PRIORITY CATEGORY:	C (C)	
OWNER TYPE:	Commercial company	
LIST ENTRY NUMBER:	1021455	Contact: Nicola Lauder 01483 252074

PRIORITY CATEGORIES

- A** Immediate risk of further rapid deterioration or loss of fabric; no solution agreed.
- B** Immediate risk of further rapid deterioration or loss of fabric; solution agreed but not yet implemented.
- C** Slow decay; no solution agreed.
- D** Slow decay; solution agreed but not yet implemented.
- E** Under repair or in fair to good repair, but no user identified; or under threat of vacancy with no obvious new user (applicable only to buildings capable of beneficial use).
- F** Repair scheme in progress and (where applicable) end use or user identified; or functionally redundant buildings with new use agreed but not yet implemented.

NOTE
Last year's priority category is shown in brackets (otherwise, New Entry is noted).

ABBREVIATIONS

CA	Conservation Area
LB	Listed Building
LPA	Local Planning Authority
NP	National Park
RPG	Registered Park and Garden
SM	Scheduled Monument
UA	Unitary Authority
WHS	World Heritage Site



© Historic England

SITE NAME:	Church of St Mary, High Street, Adderbury
DESIGNATION:	Listed Place of Worship grade I, CA
CONDITION:	Poor
PRIORITY CATEGORY:	F (C)
OWNER TYPE:	Religious organisation
LIST ENTRY NUMBER:	1200012

Early C13 and early C14; chancel and vestry 1409-19; chancel restored c.1831 by J.C. Buckler; nave, c.1866 by Sir G.G. Scott; further restoration 1886 by J.O. Scott. Marlstone rubble and ashlar with limestone-ashlar dressings. Cruciform plan with north and south aisles and porches, vestry and west tower, with imposing spire. The high level stonework to the tower and parapets are suffering from the expansion of metal cramps, with stone erosion and spalling and now in urgent need of repair. A Heritage Lottery Fund Grants for Places of Worship was accepted and the works commenced in July 2018.

Contact: Nicola Lauder 01483 252074



© Historic England

SITE NAME:	Church of St Mary, Horse Fair, Banbury
DESIGNATION:	Listed Place of Worship grade I, CA
CONDITION:	Poor
PRIORITY CATEGORY:	D (C)
OWNER TYPE:	Religious organisation
LIST ENTRY NUMBER:	1369519

St Mary's Banbury is a very fine late C18 classical church with a highly distinctive tower designed by the well-known architect S P Cockerell with additions by his son, C R Cockerell, in 1818-22. Poor roof detailing led to water ingress and much of the high level stonework is very dilapidated. The congregation accepted a grant from the Listed Places of Worship Roof Repair Fund in 2015 and implemented a programme of roof repairs in early 2016. Urgent repairs to the east end are the subject of a Heritage Lottery Fund Grant for Places of Worship which is programmed to be on site in 2019.

Contact: Nicola Lauder 01483 252074



© Historic England

SITE NAME:	Church of St Lawrence, Caversfield (A41), Caversfield
DESIGNATION:	Listed Place of Worship grade II*
CONDITION:	Poor
PRIORITY CATEGORY:	C (New entry)
OWNER TYPE:	Religious organisation
LIST ENTRY NUMBER:	1046533

Saxon, possibly C10 base to the west tower and bell stage rebuilt in the C13 with a saddleback roof covered in plain clay tiles. Late C12 rebuilding of the chancel and nave; the chancel being remodelled in the C13. Henry Woodyer, in 1874, rebuilt the aisles, "restored" the chancel and added the north vestry. The nave and aisle roofs are very steep; covered in thin, stonessfield limestone stone slates, with a central cast iron gutter. Water ingress occurring and repairs are needed. An unsuccessful application for a Heritage Lottery Fund Grants for Places of Worship was made in 2017.

Contact: Nicola Lauder 01483 252074

SITE NAME:	Ilbury Camp hillfort, Deddington	LIST ENTRY NUMBER:	1015167
DESIGNATION:	Scheduled Monument	TREND:	Declining
CONDITION:	Generally satisfactory but with significant localised problems	NEW ENTRY?:	No
PRINCIPAL VULNERABILITY:	Animal burrowing - Badger - localised/limited	CONTACT:	Andy White 01483 252047
OWNER TYPE:	Private, multiple owners		

SITE NAME:	Islip Roman villa, 300m east of Hillside Farm, Islip	LIST ENTRY NUMBER:	1015161
DESIGNATION:	Scheduled Monument	TREND:	Declining
CONDITION:	Extensive significant problems	NEW ENTRY?:	No
PRINCIPAL VULNERABILITY:	Arable ploughing	CONTACT:	Andy White 01483 252047
OWNER TYPE:	Private		

SITE NAME:	Blenheim Villa, a Roman villa and associated field system 200m north east of Little Cote, Shipton-on-Cherwell and Thrupp	LIST ENTRY NUMBER:	1021367
DESIGNATION:	Scheduled Monument	TREND:	Declining
CONDITION:	Extensive significant problems	NEW ENTRY?:	No
PRINCIPAL VULNERABILITY:	Arable ploughing	CONTACT:	Andy White 01483 252047
OWNER TYPE:	Private		

PRIORITY CATEGORIES

- A** Immediate risk of further rapid deterioration or loss of fabric; no solution agreed.
- B** Immediate risk of further rapid deterioration or loss of fabric; solution agreed but not yet implemented.
- C** Slow decay; no solution agreed.
- D** Slow decay; solution agreed but not yet implemented.
- E** Under repair or in fair to good repair, but no user identified; or under threat of vacancy with no obvious new user (applicable only to buildings capable of beneficial use).
- F** Repair scheme in progress and (where applicable) end use or user identified; or functionally redundant buildings with new use agreed but not yet implemented.

NOTE
Last year's priority category is shown in brackets (otherwise, New Entry is noted).

ABBREVIATIONS

CA	Conservation Area
LB	Listed Building
LPA	Local Planning Authority
NP	National Park
RPG	Registered Park and Garden
SM	Scheduled Monument
UA	Unitary Authority
WHS	World Heritage Site

SITE NAME:	Banbury Grimsbury, North Oxfordshire, Banbury		
DESIGNATION:	Conservation Area, 2 LBs	NEW ENTRY?:	No
CONDITION:	Very bad	TREND:	Deteriorating significantly
VULNERABILITY:	Low	CONTACT:	Jennifer Ballinger 01295 221885

SITE NAME:	RAF Upper Heyford, Upper Heyford, Ardley, Upper Heyford / Ardley / Somerton		
DESIGNATION:	Conservation Area, 5 LBs, part in SM	NEW ENTRY?:	No
CONDITION:	Very bad	TREND:	Deteriorating
VULNERABILITY:	Medium	CONTACT:	Jennifer Ballinger 01295 221885

OXFORD



© Historic England

SITE NAME:	Swing bridge, near Rewley Road
DESIGNATION:	Scheduled Monument
CONDITION:	Very bad
OCCUPANCY:	N/A
PRIORITY CATEGORY:	F (F)
OWNER TYPE:	Charity (heritage)
LIST ENTRY NUMBER:	1003651

Rewley Road Swing Bridge is a disused railway swing bridge over Sheepwash Channel in west Oxford. The bridge was designed by Robert Stephenson and built in 1850-1. It was reconstructed in 1890 and 1906, latterly using steel girders. The bridge closed to passenger traffic in 1951 and to goods in 1984. The bridge is suffering from rapid decay of the plating and paintwork protecting the 1850s mechanism and early fabric. Historic England has provided grant aid towards investigation work, and is now providing further funding towards repairs.

Contact: Nicola Lauder 01483 252074



© Historic England

SITE NAME:	Church of St Thomas the Martyr, St Thomas Street
DESIGNATION:	Listed Place of Worship grade II
CONDITION:	Poor
PRIORITY CATEGORY:	C (C)
OWNER TYPE:	Religious organisation
LIST ENTRY NUMBER:	1047122

Church with chancel dating to late C12 and C15-C16 nave, west tower and north chapel. Roof covering in poor condition though structurally sound overall. The rainwater goods are generally adequate apart from one gutter, and stonework is fair to poor. The church applied for a Listed Places of Worship Roof Repair Fund grant but was not successful. The repairs remain outstanding.

Contact: Nicola Lauder 01483 252074

SOUTH OXFORDSHIRE



© Historic England

SITE NAME:	Well house, Wick Farmhouse, Barton, Beckley and Stowood
DESIGNATION:	Listed Building grade II*
CONDITION:	Poor
OCCUPANCY:	N/A
PRIORITY CATEGORY:	D (C)
OWNER TYPE:	Private
LIST ENTRY NUMBER:	1047637

Well house associated with Wick Farmhouse, late C17, in poor condition and not in use. Square plan ashlar structure in Baroque style with stone benches lining walls. Well now filled in. Historic England is currently in discussion with the owner regarding maintenance and conservation repairs. We understand that quotations for the work are to be obtained and the works should be completed in 2019.

Contact: Nicola Lauder 01483 252074



© Historic England

SITE NAME:	Walled garden approximately 30 metres west of Manor Farmhouse, North Weston, Great Haseley
DESIGNATION:	Listed Building grade II*
CONDITION:	Very bad
OCCUPANCY:	N/A
PRIORITY CATEGORY:	A (A)
OWNER TYPE:	Private
LIST ENTRY NUMBER:	1369269

Walled garden with loggia, dating from early C18. Built of brick with limestone ashlar details and a plain tile roof to the loggia. The wall has a moulded brick coping. It was formerly part of the North Weston Manor which was largely demolished in early C19. The wall tops are disintegrating; there are structural cracks and the loggia is propped to prevent collapse. A meeting has been held to discuss how a project might be developed to see the structure repaired, the area within it used and the walls maintained. A project to address the issues needs to be agreed.

Contact: Andy White 01483 252047

PRIORITY CATEGORIES

- A** Immediate risk of further rapid deterioration or loss of fabric; no solution agreed.
B Immediate risk of further rapid deterioration or loss of fabric; solution agreed but not yet implemented.
C Slow decay; no solution agreed.

- D** Slow decay; solution agreed but not yet implemented.
E Under repair or in fair to good repair, but no user identified; or under threat of vacancy with no obvious new user (applicable only to buildings capable of beneficial use).

- F** Repair scheme in progress and (where applicable) end use or user identified; or functionally redundant buildings with new use agreed but not yet implemented.

NOTE
 Last year's priority category is shown in brackets (otherwise, New Entry is noted).

ABBREVIATIONS

CA	Conservation Area
LB	Listed Building
LPA	Local Planning Authority
NP	National Park
RPG	Registered Park and Garden
SM	Scheduled Monument
UA	Unitary Authority
WHS	World Heritage Site



© Historic England

SITE NAME:	Fernhouse, archway, gateway and walls, Mapledurham
DESIGNATION:	Listed Building grade II*, CA
CONDITION:	Poor
OCCUPANCY:	Vacant/not in use
PRIORITY CATEGORY:	C (C)
OWNER TYPE:	Private
LIST ENTRY NUMBER:	1059520

Fern house, archway, gateway and walls of the walled garden to Mapledurham House. C17 and C18. The Fern house is roofless and in need of repair. The condition of the walls and gateway varies. Discussions with Historic England in the summer of 2017 give hope for a possible appropriate use and repair and a proposal for reuse with heat provided by bio-mass heating is currently being considered.

Contact: Nicola Lauder 01483 252074



© Historic England

SITE NAME:	Remains of St Nicholas's College, Wallingford Castle, Wallingford
DESIGNATION:	Scheduled Monument, 3 LBs, CA
CONDITION:	Poor
OCCUPANCY:	N/A
PRIORITY CATEGORY:	C (New entry)
OWNER TYPE:	Local authority
LIST ENTRY NUMBER:	1006324

Remains of C13 St Nicholas's College, the King's Chapel built within the Castle, with C15 and C16 additions. The site has suffered from heritage crime and part is fenced off. Structures also in need of consolidation and a sustainable management plan. Historic England is working with the owners to see the site conserved, explained and maintained.

Contact: Andy White 01483 252047



© Historic England

SITE NAME:	Parish Church of St Mary the Virgin, Hart Street, Henley-on-Thames
DESIGNATION:	Listed Place of Worship grade II*, CA
CONDITION:	Poor
PRIORITY CATEGORY:	C (C)
OWNER TYPE:	Religious organisation
LIST ENTRY NUMBER:	1218999

A church of late Gothic origin, with a distinctive chequered pattern of flint and stone, occupying a prominent position next to one of the bridges crossing the Thames into the town. The most recent Quinquennial Inspection report identified problems with most of the roof coverings, and wall repairs because of water ingress. The church commenced a project of work to address the roofs in the summer of 2017 and these have been completed however there is still a need to repair stonework.

Contact: Nicola Lauder 01483 252074



© Historic England

SITE NAME:	Church of All Saints, Church Street, North Moreton
DESIGNATION:	Listed Place of Worship grade I, CA
CONDITION:	Poor
PRIORITY CATEGORY:	C (C)
OWNER TYPE:	Religious organisation
LIST ENTRY NUMBER:	1181258

Church, mainly flint and sandstone, with tiled nave and chancel, and sheet roof to south aisle. Mostly mid C13/C14, but altered in C15 and restored in Victorian era. The tower and chantry chapel have already had works carried out to them, but several further phases of work are likely to be required to fully repair and re-cover the remaining roofs. Two Historic England/Heritage Lottery Fund grant-aided projects have been completed. Further phase of work still required to address outstanding issues identified in the 2017 Quinquennial inspection; to roofs, windows and walls.

Contact: Nicola Lauder 01483 252074

SITE NAME:	North Stoke henge and ring ditch site, Crowmarsh / Southstoke	
DESIGNATION:	Scheduled Monument	LIST ENTRY NUMBER: 1006335
CONDITION:	Extensive significant problems	TREND: Declining
PRINCIPAL VULNERABILITY:	Arable ploughing	NEW ENTRY?: No
OWNER TYPE:	Mixed, multiple owners	CONTACT: Andy White 01483 252047

PRIORITY CATEGORIES

- A** Immediate risk of further rapid deterioration or loss of fabric; no solution agreed.
B Immediate risk of further rapid deterioration or loss of fabric; solution agreed but not yet implemented.
C Slow decay; no solution agreed.

- D** Slow decay; solution agreed but not yet implemented.
E Under repair or in fair to good repair, but no user identified; or under threat of vacancy with no obvious new user (applicable only to buildings capable of beneficial use).

- F** Repair scheme in progress and (where applicable) end use or user identified; or functionally redundant buildings with new use agreed but not yet implemented.

NOTE
 Last year's priority category is shown in brackets (otherwise, New Entry is noted).

ABBREVIATIONS

CA	Conservation Area
LB	Listed Building
LPA	Local Planning Authority
NP	National Park
RPG	Registered Park and Garden
SM	Scheduled Monument
UA	Unitary Authority
WHS	World Heritage Site

SITE NAME:	Dike Hills, Dorchester		
DESIGNATION:	Scheduled Monument	LIST ENTRY NUMBER:	1006364
CONDITION:	Extensive significant problems	TREND:	Declining
PRINCIPAL VULNERABILITY:	Animal burrowing - Rabbit - moderate	NEW ENTRY?:	No
OWNER TYPE:	Private	CONTACT:	Andy White 01483 252047
SITE NAME:	Settlement site at Northfield Farm, Long Wittenham / Little Wittenham		
DESIGNATION:	Scheduled Monument	LIST ENTRY NUMBER:	1002925
CONDITION:	Extensive significant problems	TREND:	Declining
PRINCIPAL VULNERABILITY:	Arable ploughing	NEW ENTRY?:	No
OWNER TYPE:	Commercial company	CONTACT:	Andy White 01483 252047
SITE NAME:	Defences to the Saxon town [within Bull and Kine Croft], Wallingford		
DESIGNATION:	Scheduled Monument, CA	LIST ENTRY NUMBER:	1006329
CONDITION:	Generally unsatisfactory with major localised problems	TREND:	Stable
PRINCIPAL VULNERABILITY:	Scrub/tree growth	NEW ENTRY?:	Yes
OWNER TYPE:	Local authority	CONTACT:	Andy White 01483 252047
SITE NAME:	Motte of Wallingford Castle, Wallingford		
DESIGNATION:	Scheduled Monument, 3 LBs, CA	LIST ENTRY NUMBER:	1006324
CONDITION:	Generally unsatisfactory with major localised problems	TREND:	Declining
PRINCIPAL VULNERABILITY:	Deterioration - in need of management	NEW ENTRY?:	Yes
OWNER TYPE:	Local authority	CONTACT:	Andy White 01483 252047
SITE NAME:	Long barrow 340m north west of Cooks Cottages, Warborough		
DESIGNATION:	Scheduled Monument	LIST ENTRY NUMBER:	1016632
CONDITION:	Extensive significant problems	TREND:	Declining
PRINCIPAL VULNERABILITY:	Arable ploughing	NEW ENTRY?:	No
OWNER TYPE:	Private	CONTACT:	Andy White 01483 252047
SITE NAME:	Romano-British settlement 520m north west of Cooks Cottages, Warborough		
DESIGNATION:	Scheduled Monument	LIST ENTRY NUMBER:	1016630
CONDITION:	Extensive significant problems	TREND:	Declining
PRINCIPAL VULNERABILITY:	Arable ploughing	NEW ENTRY?:	No
OWNER TYPE:	Private	CONTACT:	Andy White 01483 252047
SITE NAME:	Camp on Bozedown, Whitchurch-on-Thames / Goring Heath		
DESIGNATION:	Scheduled Monument	LIST ENTRY NUMBER:	1003704
CONDITION:	Extensive significant problems	TREND:	Declining
PRINCIPAL VULNERABILITY:	Arable ploughing	NEW ENTRY?:	No
OWNER TYPE:	Mixed, multiple owners	CONTACT:	Andy White 01483 252047

PRIORITY CATEGORIES

- A** Immediate risk of further rapid deterioration or loss of fabric; no solution agreed.
- B** Immediate risk of further rapid deterioration or loss of fabric; solution agreed but not yet implemented.
- C** Slow decay; no solution agreed.
- D** Slow decay; solution agreed but not yet implemented.
- E** Under repair or in fair to good repair, but no user identified; or under threat of vacancy with no obvious new user (applicable only to buildings capable of beneficial use).
- F** Repair scheme in progress and (where applicable) end use or user identified; or functionally redundant buildings with new use agreed but not yet implemented.

NOTE
Last year's priority category is shown in brackets (otherwise, New Entry is noted).

ABBREVIATIONS

CA	Conservation Area
LB	Listed Building
LPA	Local Planning Authority
NP	National Park
RPG	Registered Park and Garden
SM	Scheduled Monument
UA	Unitary Authority
WHS	World Heritage Site

VALE OF WHITE HORSE



© Historic England

SITE NAME:	Milton Manor House, High Street, Milton
DESIGNATION:	Listed Building grade I, CA
CONDITION:	Poor
OCCUPANCY:	Occupied/in use
PRIORITY CATEGORY:	A (A)
OWNER TYPE:	Private
LIST ENTRY NUMBER:	1048220

Manor house built circa 1670 in classical style with later attached flanking wings, (one of which includes a chapel), kitchen and brewhouse range added circa 1776. North and south wings, and stable and carriage house roofs in poor condition and cornice to main block in very poor condition. The condition of the timberwork to the windows is also cause for great concern. Discussions continue between Historic England and owners.

Contact: Nicola Lauder 01483 252074



© Historic England

SITE NAME:	Church of St Mary, Buckland
DESIGNATION:	Listed Place of Worship grade I, CA
CONDITION:	Poor
PRIORITY CATEGORY:	F (A)
OWNER TYPE:	Religious organisation
LIST ENTRY NUMBER:	1181905

Cruciform plan with central tower. Early C12 nave, Early English (c.1240) transepts, tower and chancel; church rebuilt with late C18 windows. Coursed limestone rubble, limestone ashlar walling; stone slate roofs, except to nave and chancel; limestone ashlar stack. The limestone stone slate roofs to the north and south transepts are in urgent need of repair as water ingress has caused internal ceiling finishes becoming detached in areas. A grant from the Heritage Lottery Fund Grants for Places of Worship was accepted. Works have commenced on site and are due to end late autumn 2018.

Contact: Nicola Lauder 01483 252074



© Historic England

SITE NAME:	Church of St Mary, Church Row, Childrey
DESIGNATION:	Listed Place of Worship grade I, CA
CONDITION:	Poor
PRIORITY CATEGORY:	B (A)
OWNER TYPE:	Religious organisation
LIST ENTRY NUMBER:	1048743

Early C13 nave, late C13 chancel, early C14 transepts, early C15 west tower. Coursed rubble, nave walls rendered, limestone ashlar to west wall of tower; limestone dressings and buttresses; stone slate roof. Cruciform plan with west tower. Geometric, Decorated and Perpendicular styles. The roof to the transept is in need of replacement and has only a temporary roof. A grant has been accepted from the Heritage Lottery Fund Grants for Places of Worship and works should commence in 2018.

Contact: Nicola Lauder 01483 252074



© Historic England

SITE NAME:	Church of St Margaret, Hinton Waldrist
DESIGNATION:	Listed Place of Worship grade II*, CA
CONDITION:	Poor
PRIORITY CATEGORY:	C (C)
OWNER TYPE:	Religious organisation
LIST ENTRY NUMBER:	1048641

Constructed in rubble limestone with stone slate roofs. Dating from the mid C13, late C13 remodelling added the south transept. An 1880 restoration replaced the roof structures and added the porch. Funds have been accepted for nave and transept roof repairs from the Heritage Lottery Fund Grants for Places of Worship. These works have been completed but works are still required to the chancel.

Contact: Nicola Lauder 01483 252074

SITE NAME:	Castle mound at Fitzharris, Abingdon	LIST ENTRY NUMBER:	1006311
DESIGNATION:	Scheduled Monument	TREND:	Declining
CONDITION:	Generally unsatisfactory with major localised problems	NEW ENTRY?:	No
PRINCIPAL VULNERABILITY:	Scrub/tree growth	CONTACT:	Andy White 01483 252047
OWNER TYPE:	Local authority		

PRIORITY CATEGORIES

- A** Immediate risk of further rapid deterioration or loss of fabric; no solution agreed.
B Immediate risk of further rapid deterioration or loss of fabric; solution agreed but not yet implemented.
C Slow decay; no solution agreed.

- D** Slow decay; solution agreed but not yet implemented.
E Under repair or in fair to good repair, but no user identified; or under threat of vacancy with no obvious new user (applicable only to buildings capable of beneficial use).

- F** Repair scheme in progress and (where applicable) end use or user identified; or functionally redundant buildings with new use agreed but not yet implemented.

NOTE
 Last year's priority category is shown in brackets (otherwise, New Entry is noted).

ABBREVIATIONS

CA	Conservation Area
LB	Listed Building
LPA	Local Planning Authority
NP	National Park
RPG	Registered Park and Garden
SM	Scheduled Monument
UA	Unitary Authority
WHS	World Heritage Site

SITE NAME:	Settlement site south east of church, Appleford-on-Thames / Long Wittenham		
DESIGNATION:	Scheduled Monument	LIST ENTRY NUMBER:	1004849
CONDITION:	Extensive significant problems	TREND:	Declining
PRINCIPAL VULNERABILITY:	Metal detecting - unlicensed	NEW ENTRY?:	No
OWNER TYPE:	Commercial company	CONTACT:	Andy White 01483 252047

SITE NAME:	Two round barrows 520m and 550m north of Lower Chance Farm, Blewbury		
DESIGNATION:	Scheduled Monument	LIST ENTRY NUMBER:	1018716
CONDITION:	Generally unsatisfactory with major localised problems	TREND:	Declining
PRINCIPAL VULNERABILITY:	Animal burrowing - Badger - moderate	NEW ENTRY?:	No
OWNER TYPE:	Commercial company	CONTACT:	Andy White 01483 252047

SITE NAME:	Yew Down round barrow 950m south west of Butterbush Reservoir, Lockinge		
DESIGNATION:	Scheduled Monument	LIST ENTRY NUMBER:	1018719
CONDITION:	Extensive significant problems	TREND:	Declining
PRINCIPAL VULNERABILITY:	Arable ploughing	NEW ENTRY?:	No
OWNER TYPE:	Private	CONTACT:	Andy White 01483 252047

WEST OXFORDSHIRE



© Historic England

SITE NAME:	Church of St Nicholas, Kiddington Park, Kiddington with Asterleigh
DESIGNATION:	Listed Place of Worship grade II*, RPG grade II
CONDITION:	Poor
PRIORITY CATEGORY:	C (C)
OWNER TYPE:	Religious organisation
LIST ENTRY NUMBER:	1198490

A mostly C14 rural village church with a C12 core, restored 1879 with addition of vestry. Constructed of coursed limestone rubble with stone slates to chancel. Roofs have been repaired under the Heritage Lottery Fund and Historic England Repair Grants for Places of Worship scheme, however there are outstanding works to the floor of the south transept. Works have been recently carried out to the heating and internal fixtures, but Historic England still hopes to help the congregation to develop a project to include repair of this floor.

Contact: Clare Charlesworth 01483 252041



© Historic England

SITE NAME:	Church of St Kenelm, Manor Road, Minster Lovell
DESIGNATION:	Listed Place of Worship grade I, CA
CONDITION:	Poor
PRIORITY CATEGORY:	C (C)
OWNER TYPE:	Religious organisation
LIST ENTRY NUMBER:	1053434

Mainly mid C15 church, incorporating some earlier work. Coursed stone rubble; stone slate roofs, 2-bay chancel, central tower, 2-bay transepts and 3-bay nave. North side: gabled stone porch to left of nave. The limestone slate roofs to the north and south transept roofs are now suffering water ingress and have much vegetation. There is now an urgent need for repair. The Heritage Lottery Fund Grants for Places of Worship scheme has funded a development phase grant and it is anticipated that full repair works will be undertaken between autumn 2018 and late spring 2019.

Contact: Nicola Lauder 01483 252074



© Historic England

SITE NAME:	Church of All Saints, Church Lane, Spelsbury
DESIGNATION:	Listed Place of Worship grade II*, CA
CONDITION:	Poor
PRIORITY CATEGORY:	C (New entry)
OWNER TYPE:	Religious organisation
LIST ENTRY NUMBER:	1251447

Church with a west tower, nave, north and south aisles, chancel and transepts. Almost all rebuilt in the c18 by the Earls of Litchfield. The chancel being extended again in 1851. W Tower of two stages was originally the central tower of a Norman church. C13 Nave, with arcades. In 2017 the church received a Listed Places of Worship Roof Repair Fund grant for flat roof repair. The Chancel and Transept limestone slate roofs are deteriorating in condition; with slippage allowing water ingress. An unsuccessful application for a Heritage Lottery Fund Grants for Places of Worship was made in 2017.

Contact: Nicola Lauder 01483 252074

PRIORITY CATEGORIES

- A** Immediate risk of further rapid deterioration or loss of fabric; no solution agreed.
- B** Immediate risk of further rapid deterioration or loss of fabric; solution agreed but not yet implemented.
- C** Slow decay; no solution agreed.
- D** Slow decay; solution agreed but not yet implemented.
- E** Under repair or in fair to good repair, but no user identified; or under threat of vacancy with no obvious new user (applicable only to buildings capable of beneficial use).
- F** Repair scheme in progress and (where applicable) end use or user identified; or functionally redundant buildings with new use agreed but not yet implemented.

NOTE
Last year's priority category is shown in brackets (otherwise, New Entry is noted).

ABBREVIATIONS

CA	Conservation Area
LB	Listed Building
LPA	Local Planning Authority
NP	National Park
RPG	Registered Park and Garden
SM	Scheduled Monument
UA	Unitary Authority
WHS	World Heritage Site

SITE NAME:	Waterman's Lodge bowl barrow, one of a pair of Bronze Age barrows on the western edge of Wychwood Forest, Cornbury and Wychwood		
DESIGNATION:	Scheduled Monument	LIST ENTRY NUMBER:	1011221
CONDITION:	Extensive significant problems	TREND:	Declining
PRINCIPAL VULNERABILITY:	Animal burrowing - Badger - extensive	NEW ENTRY?:	No
OWNER TYPE:	Private	CONTACT:	David Wilkinson 01483 252000

SITE NAME:	Pair of bowl barrows immediately south of Blindwell Wood, Crawley		
DESIGNATION:	Scheduled Monument	LIST ENTRY NUMBER:	1015212
CONDITION:	Extensive significant problems	TREND:	Declining
PRINCIPAL VULNERABILITY:	Animal burrowing - Badger - extensive	NEW ENTRY?:	No
OWNER TYPE:	Private, multiple owners	CONTACT:	Andy White 01483 252047

SITE NAME:	145m section of the north Oxfordshire Grim's Ditch situated 200m west of Grimsdyke Farm, Kiddington with Asterleigh		
DESIGNATION:	Scheduled Monument	LIST ENTRY NUMBER:	1012905
CONDITION:	Extensive significant problems	TREND:	Declining
PRINCIPAL VULNERABILITY:	Arable ploughing	NEW ENTRY?:	No
OWNER TYPE:	Commercial company	CONTACT:	Andy White 01483 252047

SITE NAME:	Medieval settlement and church of Asterleigh, Kiddington with Asterleigh		
DESIGNATION:	Scheduled Monument	LIST ENTRY NUMBER:	1020966
CONDITION:	Generally unsatisfactory with major localised problems	TREND:	Declining
PRINCIPAL VULNERABILITY:	Scrub/tree growth	NEW ENTRY?:	No
OWNER TYPE:	Commercial company	CONTACT:	Andy White 01483 252047

SITE NAME:	Pump Copse earthwork, Kiddington with Asterleigh		
DESIGNATION:	Scheduled Monument	LIST ENTRY NUMBER:	1003242
CONDITION:	Extensive significant problems	TREND:	Declining
PRINCIPAL VULNERABILITY:	Arable ploughing	NEW ENTRY?:	No
OWNER TYPE:	Commercial company	CONTACT:	Andy White 01483 252047

SITE NAME:	Rectangular enclosures 1100yds (1010m) north west of Mount Owen Farm, Lew		
DESIGNATION:	Scheduled Monument	LIST ENTRY NUMBER:	1006348
CONDITION:	Extensive significant problems	TREND:	Declining
PRINCIPAL VULNERABILITY:	Arable ploughing	NEW ENTRY?:	No
OWNER TYPE:	Private	CONTACT:	Andy White 01483 252047

SITE NAME:	Linear earthworks east of Callow Hill Roman villa forming part of the north Oxfordshire Grim's Ditch, Wootton / Glympton / Stonesfield		
DESIGNATION:	Scheduled Monument	LIST ENTRY NUMBER:	1014751
CONDITION:	Extensive significant problems	TREND:	Declining
PRINCIPAL VULNERABILITY:	Arable ploughing	NEW ENTRY?:	No
OWNER TYPE:	Mixed, multiple owners	CONTACT:	Andy White 01483 252047

PRIORITY CATEGORIES

- A** Immediate risk of further rapid deterioration or loss of fabric; no solution agreed.
B Immediate risk of further rapid deterioration or loss of fabric; solution agreed but not yet implemented.
C Slow decay; no solution agreed.

- D** Slow decay; solution agreed but not yet implemented.
E Under repair or in fair to good repair, but no user identified; or under threat of vacancy with no obvious new user (applicable only to buildings capable of beneficial use).

- F** Repair scheme in progress and (where applicable) end use or user identified; or functionally redundant buildings with new use agreed but not yet implemented.

NOTE
 Last year's priority category is shown in brackets (otherwise, New Entry is noted).

ABBREVIATIONS

CA	Conservation Area
LB	Listed Building
LPA	Local Planning Authority
NP	National Park
RPG	Registered Park and Garden
SM	Scheduled Monument
UA	Unitary Authority
WHS	World Heritage Site

PORTSMOUTH, CITY OF (UA)



© Historic England

SITE NAME:	Wymering Manor, Old Wymering Lane, Cosham
DESIGNATION:	Listed Building grade II*, CA
CONDITION:	Fair
OCCUPANCY:	Vacant/not in use
PRIORITY CATEGORY:	C (C)
OWNER TYPE:	Charity (heritage)
LIST ENTRY NUMBER:	1245180

Manor house with medieval fabric and later work. Acquired by a Trust in 2013. A condition survey and an investigation into options for future sustainable uses have been completed with grant aid from Historic England and the Architectural Heritage Fund. The house is in need of some structural repair, general renovation and a new use. Historic England and the Partnership for Urban South Hampshire together with The Architectural Heritage Fund and The Pilgrim Trust worked with the Trust to fund a project officer to progress funding bids for the repair and re-purposing works identified.

Contact: Andy White 01483 252047



© Historic England

SITE NAME:	Fort Cumberland, Fort Cumberland Road, Eastney
DESIGNATION:	Scheduled Monument and Listed Building grade II*, 3 LBs
CONDITION:	Poor
OCCUPANCY:	Part occupied/part in use
PRIORITY CATEGORY:	C (C)
OWNER TYPE:	Government or agency
LIST ENTRY NUMBER:	1015700 and 1104273

Coastal fort of 1746-1812 with later buildings and features. The Guardhouse has been repaired and is now partly in use. The casemates are suffering from water ingress and associated decay. In addition there is localised deterioration of the Fort's defences, particularly the curtain and counterscarp, with areas of falling material, loose bricks and masonry and exacerbated by vegetation growth. A programme of works to address some of the most urgent issues has started, whilst options for the sustainable re-use of the vacant parts of the site are considered.

Contact: Clare Charlesworth 01483 252041



© Historic England

SITE NAME:	Hilsea Lines - Centre Bastion (excluding casemates referred to as Bastion 4), East Centre Curtain (Railway) west side (formerly known as Bastion no. 5), Hilsea
DESIGNATION:	Scheduled Monument, part in CA
CONDITION:	Poor
OCCUPANCY:	Vacant/not in use
PRIORITY CATEGORY:	A (A)
OWNER TYPE:	Local authority, multiple owners
LIST ENTRY NUMBER:	1001861

Earthwork defence dating from 1858-1869, with batteries, magazines and barracks. The central section of the site, comprising three quarters of the Centre Bastion, and the west side of East Centre Curtain, where the railway enters Portsea Island (all formerly referred to broadly as Bastion no. 5) are continuing to suffer from heritage crime and longstanding lack of regular maintenance largely due to the difficulties presented by very limited access on the south side. Options for re-using the site and creating access are being explored via a Historic England grant.

Contact: Clare Charlesworth 01483 252041



© Historic England

SITE NAME:	The Beneficial School, Kent Street, Portsea
DESIGNATION:	Listed Building grade II*, CA
CONDITION:	Poor
OCCUPANCY:	Occupied/in use
PRIORITY CATEGORY:	C (C)
OWNER TYPE:	Private
LIST ENTRY NUMBER:	1271859

Charity school of 1784 and 1836, now in use as a dance-drama school/theatre. A Condition Survey has been completed which has identified problems with the roof structure and windows. The governance of the building needs to be rationalised, so that a comprehensive funding package for the necessary repairs can be sought, and the repairs undertaken.

Contact: Clare Charlesworth 01483 252041

PRIORITY CATEGORIES

- A** Immediate risk of further rapid deterioration or loss of fabric; no solution agreed.
- B** Immediate risk of further rapid deterioration or loss of fabric; solution agreed but not yet implemented.
- C** Slow decay; no solution agreed.
- D** Slow decay; solution agreed but not yet implemented.
- E** Under repair or in fair to good repair, but no user identified; or under threat of vacancy with no obvious new user (applicable only to buildings capable of beneficial use).
- F** Repair scheme in progress and (where applicable) end use or user identified; or functionally redundant buildings with new use agreed but not yet implemented.

NOTE
Last year's priority category is shown in brackets (otherwise, New Entry is noted).

ABBREVIATIONS

- CA** Conservation Area
- LB** Listed Building
- LPA** Local Planning Authority
- NP** National Park
- RPG** Registered Park and Garden
- SM** Scheduled Monument
- UA** Unitary Authority
- WHS** World Heritage Site



© Historic England

SITE NAME:	2-8, The Parade, HM Naval Base, Portsmouth
DESIGNATION:	Listed Building grade II*, CA
CONDITION:	Poor
OCCUPANCY:	Vacant/not in use
PRIORITY CATEGORY:	A (A)
OWNER TYPE:	Government or agency
LIST ENTRY NUMBER:	1272307

Terrace of dockyard officers' lodgings, 1715-19. Partially converted to office use c1995, but now empty. Prone to wet rot and some structural movement. Background heating has been introduced, reducing damp levels. However, problems persist between the main building and the rear extensions. There is extensive decay in panelling and some plaster ceilings have collapsed. It is hoped that the Ward Room of HMS Nelson will be relocated into the historic dockyard which would bring this building back into use as officer accommodation. This final decision is yet to be made.

Contact: Marion Brinton 01483 252017



© Historic England Archive

SITE NAME:	Former Royal Naval Academy (Buildings 1/14 and 1/116-9), HM Naval Base, Portsmouth
DESIGNATION:	Listed Building grade II*, CA
CONDITION:	Poor
OCCUPANCY:	Vacant/not in use
PRIORITY CATEGORY:	A (A)
OWNER TYPE:	Government or agency
LIST ENTRY NUMBER:	1244573

One of the oldest structures in the Dockyard, this building is a Georgian forerunner of the Britannia Royal Naval College at Dartmouth. This building has long been vacant. Natural ventilation and background heating has been introduced, reducing damp levels. Recent remedial works have reduced water ingress and the dry rot appears to be dying back. If the HMS Nelson Ward Room is relocated into the historic dockyard this building would be brought back into use for officer accommodation and facilities. This decision is awaited.

Contact: Marion Brinton 01483 252017



© Historic England

SITE NAME:	Iron and Brass Foundry, 1/140, Victoria Road, HM Naval Base, Portsmouth
DESIGNATION:	Listed Building grade II*, CA
CONDITION:	Fair
OCCUPANCY:	Part occupied/part in use
PRIORITY CATEGORY:	C (C)
OWNER TYPE:	Government or agency
LIST ENTRY NUMBER:	1272310

Iron foundry and smithery built 1857-1861, by Col GT Greene RE and Andrew Murray, Chief Engineer; extended 1878, with later alterations. The main part of the building was converted to office use in 2003. The east wing (Building 1/136) remains unused and at risk. There are concerns over water ingress and drainage of ground water.

Contact: Marion Brinton 01483 252017



© Defence Estates

SITE NAME:	No.5 and No.6 Dock, Basin No.1, Portsmouth Dockyard
DESIGNATION:	Scheduled Monument and Listed Building grade I, part in CA
CONDITION:	Poor
OCCUPANCY:	N/A
PRIORITY CATEGORY:	C (C)
OWNER TYPE:	Government or agency
LIST ENTRY NUMBER:	1001852 and 1272267

Docks 5 and 6 are part of a complex of late C18 and early C19 ship building and repairing docks with associated quay walls and mooring fixtures. The docks have stepped sides with flights of steps and haulage slides; some retain later metal gates. Dock 6 is suffering from rotation, and mortar joints on the stonework treads on the north side have opened up; it is also vulnerable to water penetration action and the stonework is spalling. Dock 5 has recently been flooded due to failure of the gates and is vulnerable to algal growth and saturation of stonework with risk of accelerated decay.

Contact: Rebecca Lambert 01483 252015



© Historic England

SITE NAME:	No. 25 Store, Yard Services Manager's Office, 1/118, Jago Road, HM Naval Base, Portsmouth
DESIGNATION:	Listed Building grade II*, CA
CONDITION:	Poor
OCCUPANCY:	Vacant/not in use
PRIORITY CATEGORY:	C (C)
OWNER TYPE:	Government or agency
LIST ENTRY NUMBER:	1244578

Two storey storehouse of 1782, with internal courtyard. In poor condition and vacant. Some evidence of water ingress and pigeon infestation. Future use uncertain. If the HMS Nelson Ward Room is relocated into the historic dockyard this building could be converted for reuse. The decision to relocate the ward room is awaited.

Contact: Marion Brinton 01483 252017

PRIORITY CATEGORIES

- A** Immediate risk of further rapid deterioration or loss of fabric; no solution agreed.
- B** Immediate risk of further rapid deterioration or loss of fabric; solution agreed but not yet implemented.
- C** Slow decay; no solution agreed.
- D** Slow decay; solution agreed but not yet implemented.
- E** Under repair or in fair to good repair, but no user identified; or under threat of vacancy with no obvious new user (applicable only to buildings capable of beneficial use).
- F** Repair scheme in progress and (where applicable) end use or user identified; or functionally redundant buildings with new use agreed but not yet implemented.

NOTE
Last year's priority category is shown in brackets (otherwise, New Entry is noted).

ABBREVIATIONS

- CA Conservation Area
- LB Listed Building
- LPA Local Planning Authority
- NP National Park
- RPG Registered Park and Garden
- SM Scheduled Monument
- UA Unitary Authority
- WHS World Heritage Site



© Historic England

SITE NAME:	Fort Widley
DESIGNATION:	Scheduled Monument, 2 LBs
CONDITION:	Poor
OCCUPANCY:	Part occupied/part in use
PRIORITY CATEGORY:	C (C)
OWNER TYPE:	Local authority
LIST ENTRY NUMBER:	1001862

A Royal Commission Fort c1860, intended to protect Portsmouth from attack from the rear. It is laid out in a massive polygonal trace plan, designed by Captain William Crossman of the Royal Engineers, surrounded on three sides by a dry moat with scarp and counterscarp in red brick with flint facings. There is a red brick barrack block to the elevation facing the road. Like the adjacent Purbrook, Widley is owned by Portsmouth City Council and leased to a charitable trust. Maintenance issues are now becoming repair problems. Historic England is working with all parties to address these.

Contact: Clare Charlesworth 01483 252041



© Historic England

SITE NAME:	Horse Sand Fort, Solent, Southsea
DESIGNATION:	Scheduled Monument
CONDITION:	Poor
OCCUPANCY:	Vacant/not in use
PRIORITY CATEGORY:	C (C)
OWNER TYPE:	Commercial company
LIST ENTRY NUMBER:	1018588

Horse Sand Fort is a circular 19th century Royal Commission sea fort lying in the Solent 3.6km south east of Southsea Castle. Horse Sand Fort was one of a chain of four sea forts in the Solent recommended by the Royal Commission on the Defence of the United Kingdom in 1860 and designed to protect Portsmouth dockyard from seaborne attack. The Fort also was armed during both World Wars. The Fort provides a visual reminder of the strategic importance of the Solent in the late 19th to earlier 20th century. The Fort currently has no sustainable use aside from occasional visitor tours.

Contact: Rebecca Lambert 01483 252015



© Historic England

SITE NAME:	Fort Purbrook, Portsdown Hill Road
DESIGNATION:	Listed Building grade II*, SM
CONDITION:	Poor
OCCUPANCY:	Occupied/in use
PRIORITY CATEGORY:	C (C)
OWNER TYPE:	Local authority
LIST ENTRY NUMBER:	1387127

Fort c1860 by Captain William Crossman of the Royal Engineers. It is one of a series of forts along the chalk ridge of Portsdown Hill that were built for the defence of Portsmouth against landward attacks in the 1860s, and known as Palmerston's Follies as they were never used defensively. The fort is owned by Portsmouth City Council, and leased to a charitable trust as an outdoor activities centre. Problems related to the drainage of the ramparts and the maintenance of the moat's retaining walls put it at risk. Historic England is grant aiding a plan for repairs and fundraising.

Contact: Clare Charlesworth 01483 252041



© Historic England

SITE NAME:	Fort Southwick, Portsdown Hill, Portsmouth, Southwick and Widley
DESIGNATION:	Scheduled Monument and Listed Buildings - 2 grade I, SM
CONDITION:	Fair
OCCUPANCY:	Part occupied/part in use
PRIORITY CATEGORY:	D (D)
OWNER TYPE:	Commercial company
LIST ENTRY NUMBER:	1001808 and 1104368; 1167213

1860s Fort, part of the Palmerston Portsmouth defences. Parts of the monument are in a poor condition. Following disposal by Defence Estates, the site is now operated by an estate management company as a business park with a number of different companies operating from the site. The new owners have carried out some repairs but more are needed, together with a carefully planned maintenance regime.

Contact: Clare Charlesworth 01483 252041



© Historic England

SITE NAME:	Church of St Cuthbert, Hayling Avenue, Portsmouth
DESIGNATION:	Listed Place of Worship grade II
CONDITION:	Poor
PRIORITY CATEGORY:	D (D)
OWNER TYPE:	Religious organisation
LIST ENTRY NUMBER:	1333225

1914-15. By E Stanley Hall. The original east end apse was destroyed by bombing, and the present east end wall is post-war reconstruction. This has been remodelled in the last 10 years to provide community facilities and the present church sits in the western two bays of the former nave of the church only. The roofs over the worship space and the bell tower are in poor condition. A Heritage Lottery Fund Grants for Places of Worship scheme grant was used to develop the project, but funding for actual repairs has yet to be found.

Contact: Clare Charlesworth 01483 252041

PRIORITY CATEGORIES

- A** Immediate risk of further rapid deterioration or loss of fabric; no solution agreed.
- B** Immediate risk of further rapid deterioration or loss of fabric; solution agreed but not yet implemented.
- C** Slow decay; no solution agreed.
- D** Slow decay; solution agreed but not yet implemented.
- E** Under repair or in fair to good repair, but no user identified; or under threat of vacancy with no obvious new user (applicable only to buildings capable of beneficial use).
- F** Repair scheme in progress and (where applicable) end use or user identified; or functionally redundant buildings with new use agreed but not yet implemented.

NOTE
Last year's priority category is shown in brackets (otherwise, New Entry is noted).

ABBREVIATIONS

- CA** Conservation Area
- LB** Listed Building
- LPA** Local Planning Authority
- NP** National Park
- RPG** Registered Park and Garden
- SM** Scheduled Monument
- UA** Unitary Authority
- WHS** World Heritage Site



© Historic England

SITE NAME:	Church of St Mary, Fratton Road, Kingston
DESIGNATION:	Listed Place of Worship grade II*, CA
CONDITION:	Poor
PRIORITY CATEGORY:	C (C)
OWNER TYPE:	Religious organisation
LIST ENTRY NUMBER:	I 104279

Church designed by Sir Arthur Blomfield and built of flint and Bath stone with plain tile roofs between 1887-9. The church has received significant grant aid from Historic England/Heritage Fund in three phases and this has dealt with some of the roofs and tower. Repairs are needed to various roofs, the south clerestory and chancel windows. The congregation is considering how to address these issues.

Contact: Clare Charlesworth 01483 252041



© Historic England

SITE NAME:	Church of St Luke, Greetham Street, Portsmouth
DESIGNATION:	Listed Place of Worship grade II
CONDITION:	Poor
PRIORITY CATEGORY:	C (C)
OWNER TYPE:	Religious organisation
LIST ENTRY NUMBER:	I 104307

Neo-Norman church by Thomas Hellyer of Ryde. Dated 1858-61. Built of flint and stone with a Welsh slate roof. At risk due to extensive damp problems caused by water ingress resulting mainly from faulty and undersized rainwater goods. Cementitious pointing worsens the damp problems. The Parish has recently had a change in leadership, and Historic England hope to advise on a proposed project to revitalise the buildings, including addressing the repair issues.

Contact: Clare Charlesworth 01483 252041



© Historic England

SITE NAME:	Trinity Methodist Church, Albert Road, Portsmouth
DESIGNATION:	Listed Place of Worship grade II
CONDITION:	Poor
PRIORITY CATEGORY:	D (D)
OWNER TYPE:	Religious organisation
LIST ENTRY NUMBER:	I386813

A 1901 church, with red and grey/red bricks in English bond, stone dressings and slate hipped roofs. It was built to replace a timber framed and corrugated iron smaller structure, designed by local architect builder RJ Winnicott. Problems with maintenance, and elements of the fabric coming to the end of their useful life, have resulted in water penetration through the roofs and masonry and damage to internal finishes. Grant aid has been accepted from the Heritage Lottery Fund Grants for Places of Worship scheme towards these repairs and works are due to be completed in late 2018.

Contact: Clare Charlesworth 01483 252041

READING (UA)



© Historic England

SITE NAME:	Remains of Reading Abbey: a Cluniac and Benedictine monastery
DESIGNATION:	Scheduled Monument, 14 LBs, part in RPG grade II, part in CA
CONDITION:	Fair
OCCUPANCY:	N/A
PRIORITY CATEGORY:	C (C)
OWNER TYPE:	Local authority, multiple owners
LIST ENTRY NUMBER:	I007932

Substantial standing remains of abbey established by Henry I in 1121. Reading Borough Council accepted a grant from the Heritage Lottery Fund for works to the ruins and gatehouse and these works were completed and the ruins opened to the public in June 2018. The Historic England grant to Reading Borough Council to repair the refectory wall is also complete. Other sections in separate ownerships still need consolidation. A Historic England grant has been accepted by St James's church to develop a repair project for the elements in their ownership.

Contact: Nicola Lauder 01483 252074



© Historic England

SITE NAME:	St David's Hall, Portland Place, 24-30, London Road, Reading
DESIGNATION:	Listed Building grade II*, CA
CONDITION:	Fair
OCCUPANCY:	Vacant/not in use
PRIORITY CATEGORY:	E (E)
OWNER TYPE:	Commercial company
LIST ENTRY NUMBER:	I303031

Grand Greek Revival Terrace circa 1830 formerly listed as 'Portland Place', previously in educational use but vacant for some time now. In 2015 Reading BC granted consent to convert the building into residential apartments. We understand the works are complete and full occupation is expected shortly.

Contact: Alice Brockway 01483 252078

PRIORITY CATEGORIES

- A** Immediate risk of further rapid deterioration or loss of fabric; no solution agreed.
- B** Immediate risk of further rapid deterioration or loss of fabric; solution agreed but not yet implemented.
- C** Slow decay; no solution agreed.
- D** Slow decay; solution agreed but not yet implemented.
- E** Under repair or in fair to good repair, but no user identified; or under threat of vacancy with no obvious new user (applicable only to buildings capable of beneficial use).
- F** Repair scheme in progress and (where applicable) end use or user identified; or functionally redundant buildings with new use agreed but not yet implemented.

NOTE
Last year's priority category is shown in brackets (otherwise, New Entry is noted).

ABBREVIATIONS

- CA** Conservation Area
- LB** Listed Building
- LPA** Local Planning Authority
- NP** National Park
- RPG** Registered Park and Garden
- SM** Scheduled Monument
- UA** Unitary Authority
- WHS** World Heritage Site



© Historic England

SITE NAME:	Chazey Farm barn, The Warren, Reading
DESIGNATION:	Listed Building grade I
CONDITION:	Very bad
OCCUPANCY:	Vacant/not in use
PRIORITY CATEGORY:	A (A)
OWNER TYPE:	Commercial company
LIST ENTRY NUMBER:	1113603

A very large seven bay red brick barn C17 or earlier. There is structural cracking and the gable currently has temporary shoring. The building forms part of a larger site proposal for a healthcare development. Ground works for the new development commenced in spring 2010. No repair works to the barn have been undertaken so far. Historic England and their structural engineering team have worked with the Local Planning Authority in reviewing the rate of deterioration. Discussions are ongoing.

Contact: Nicola Lauder 01483 252074



© Historic England

SITE NAME:	Sacred Heart, St John's Road, Reading
DESIGNATION:	Listed Place of Worship grade II, CA
CONDITION:	Poor
PRIORITY CATEGORY:	F (F)
OWNER TYPE:	Religious organisation
LIST ENTRY NUMBER:	1113606

Large church erected 1872-75 by WA Dixon and constructed in an Early English style out of Kentish rag stone with sandstone dressings and tiled roofs; south of the church are contemporary church rooms. The church is owned by the Polish Roman Catholic Church who have overseen many phases of repair and this is the final major phase to address the stonework. There remained a clear problem with weathered high level stonework to the eastern end and the church; in 2016 the church accepted a Heritage Lottery Fund Grants for Places of Worship. These works should be completed in 2018.

Contact: Nicola Lauder 01483 252074

SITE NAME:	Russell Street / Castle Hill	NEW ENTRY?:	Yes
DESIGNATION:	Conservation Area, 51 LBs	TREND:	Deteriorating
CONDITION:	Poor	CONTACT:	Sarah Burr 0118 937 4227
VULNERABILITY:	High		

SOUTHAMPTON, CITY OF (UA)



© Historic England

SITE NAME:	Former Chapel Mills, American Wharf, Elm Street
DESIGNATION:	Listed Building grade II*
CONDITION:	Very bad
OCCUPANCY:	Part occupied/part in use
PRIORITY CATEGORY:	D (D)
OWNER TYPE:	Commercial company, multiple owners
LIST ENTRY NUMBER:	1091968

Rare survival of former steam mill, 1781 and 1800, built to produce ship's biscuits for the Navy. Built of brick with mainly concrete tiled roofs. Now partly used as a sail loft and part vacant, suffering from a backlog of maintenance. Emergency repairs carried out and Planning Permission granted for repair and residential conversion but repairs to building have not yet been implemented.

Contact: Robert Williams 01483 252042



© Historic England

SITE NAME:	Red Lion public house, 55, High Street, Southampton
DESIGNATION:	Listed Building grade II*
CONDITION:	Poor
OCCUPANCY:	Part occupied/part in use
PRIORITY CATEGORY:	C (C)
OWNER TYPE:	Private
LIST ENTRY NUMBER:	1092055

C15 hall house now commercial premises, suffering from water ingress and deferred maintenance and therefore considered to be at risk. Condition survey undertaken and programme of repairs identified. Repairs need to take place to prevent deterioration.

Contact: Marion Brinton 01483 252017

PRIORITY CATEGORIES

- A** Immediate risk of further rapid deterioration or loss of fabric; no solution agreed.
- B** Immediate risk of further rapid deterioration or loss of fabric; solution agreed but not yet implemented.
- C** Slow decay; no solution agreed.
- D** Slow decay; solution agreed but not yet implemented.
- E** Under repair or in fair to good repair, but no user identified; or under threat of vacancy with no obvious new user (applicable only to buildings capable of beneficial use).
- F** Repair scheme in progress and (where applicable) end use or user identified; or functionally redundant buildings with new use agreed but not yet implemented.

NOTE
Last year's priority category is shown in brackets (otherwise, New Entry is noted).

ABBREVIATIONS

- CA** Conservation Area
- LB** Listed Building
- LPA** Local Planning Authority
- NP** National Park
- RPG** Registered Park and Garden
- SM** Scheduled Monument
- UA** Unitary Authority
- WHS** World Heritage Site



© Historic England

SITE NAME:	St Denys Church, St Denys Road, St Denys
DESIGNATION:	Listed Place of Worship grade II
CONDITION:	Poor
PRIORITY CATEGORY:	C (C)
OWNER TYPE:	Religious organisation
LIST ENTRY NUMBER:	1179120

Large suburban church designed by Sir George Gilbert Scott in 1868 and built of brick. At risk due to decaying stonework, poor glazing including west windows and falls of ceiling plaster internally. Historic England/Heritage Lottery Fund grant-aided repairs to rainwater goods, east and west windows, bell turret stonework and some areas of ceilings completed. A further phase of repairs will be required.

Contact: Robert Williams 01483 252042

SITE NAME:	Old Town North	
DESIGNATION:	Conservation Area, 15 LBs, 4 SMs	NEW ENTRY?: No
CONDITION:	Very bad	TREND: Improving
VULNERABILITY:	Medium	CONTACT: Kevin White (LPA) 023 8083 3192

SURREY

ELMBRIDGE



© Historic England Archive

SITE NAME:	Brooklands Motor Racing Circuit, Byfleet
DESIGNATION:	Scheduled Monument and Listed Building grade II, part in CA
CONDITION:	Poor
OCCUPANCY:	N/A
PRIORITY CATEGORY:	F (C)
OWNER TYPE:	Mixed, multiple owners
LIST ENTRY NUMBER:	1020137 and 1272444

The world's first purpose built motor racing circuit, constructed in concrete in 1907. It was in use until 1939 when aircraft production buildings took over part of the circuit. Historic England funded a Conservation Management Plan for the entire site which identified various parts of the track to be at risk, Historic England is now working with owners and interested parties to ensure the necessary works take place and significant progress is being made in reducing the risks to the track. However, further action is required.

Contact: Andy White 01483 252047



© Historic England

SITE NAME:	The Belvedere, Claremont Park, Esher
DESIGNATION:	Scheduled Monument and Listed Building grade II*, RPG grade I
CONDITION:	Fair
OCCUPANCY:	Vacant/not in use
PRIORITY CATEGORY:	C (C)
OWNER TYPE:	Educational (independent)
LIST ENTRY NUMBER:	1005931 and 1030204

Eye-catcher and viewpoint in the form of a mock castle, 1717 by Sir John Vanbrugh. In need of repair to bring it back into use as a focal point of the grade I registered landscape of Claremont Park. A commitment to improving the immediate landscape surrounding the Belvedere was sought as part of a planning application made by Claremont Fan Court School for long term development. Some of the improvements have been implemented.

Contact: Samantha Johnson 01483 252043



© Historic England

SITE NAME:	Former kitchen garden walls to Claremont House, Claremont Park Road, Esher
DESIGNATION:	Listed Building grade II*, RPG grade I
CONDITION:	Poor
OCCUPANCY:	N/A
PRIORITY CATEGORY:	C (C)
OWNER TYPE:	Mixed, multiple owners
LIST ENTRY NUMBER:	1377465

Nationally significant garden walls, 1717 by Vanbrugh. Suffering from vegetation growth in wall tops, mortar loss and in need of general repair. Investigations for possible repair techniques and materials completed with one of the owners. Some repairs have taken place as an exemplar but more are needed. A full survey of the walls is being undertaken to understand the overall condition and the extent and cost of repairs needed.

Contact: Andy White 01483 252047

PRIORITY CATEGORIES

- A** Immediate risk of further rapid deterioration or loss of fabric; no solution agreed.
- B** Immediate risk of further rapid deterioration or loss of fabric; solution agreed but not yet implemented.
- C** Slow decay; no solution agreed.
- D** Slow decay; solution agreed but not yet implemented.
- E** Under repair or in fair to good repair, but no user identified; or under threat of vacancy with no obvious new user (applicable only to buildings capable of beneficial use).
- F** Repair scheme in progress and (where applicable) end use or user identified; or functionally redundant buildings with new use agreed but not yet implemented.

NOTE
Last year's priority category is shown in brackets (otherwise, New Entry is noted).

ABBREVIATIONS

- CA** Conservation Area
- LB** Listed Building
- LPA** Local Planning Authority
- NP** National Park
- RPG** Registered Park and Garden
- SM** Scheduled Monument
- UA** Unitary Authority
- WHS** World Heritage Site

SITE NAME:	Brooklands, Byfleet		
DESIGNATION:	Conservation Area, 5 LBs, part in SM	NEW ENTRY?:	No
CONDITION:	Poor	TREND:	Improving
VULNERABILITY:	Low	CONTACT:	Clare Smith (LPA) 01372 474828

EPSOM AND EWELL

SITE NAME:	Epsom Town Centre, Epsom		
DESIGNATION:	Conservation Area, 39 LBs	NEW ENTRY?:	No
CONDITION:	Poor	TREND:	Deteriorating
VULNERABILITY:	Low	CONTACT:	Anthony Evans (LPA) 01372 732394

SITE NAME:	Ewell Village		
DESIGNATION:	Conservation Area, 77 LBs, 2 SMs	NEW ENTRY?:	No
CONDITION:	Very bad	TREND:	Deteriorating
VULNERABILITY:	Low	CONTACT:	Anthony Evans (LPA) 01372 732394

SITE NAME:	Horton, Epsom		
DESIGNATION:	Conservation Area, LB grade II	NEW ENTRY?:	No
CONDITION:	Poor	TREND:	Deteriorating
VULNERABILITY:	Low	CONTACT:	Anthony Evans (LPA) 01372 732394

GUILDFORD

© Historic England

SITE NAME:	West Horsley Place, Epsom Road, West Horsley
DESIGNATION:	Listed Building grade I
CONDITION:	Poor
OCCUPANCY:	Part occupied/part in use
PRIORITY CATEGORY:	B (A)
OWNER TYPE:	Charity (heritage)
LIST ENTRY NUMBER:	1188949

Country house, C15 timber-framed hall and domestic wing, refronted in brick in the C17 with C18 alterations and internal features. The house has suffered from deferral of maintenance under private ownership and now stands in need of a major renovation of the frame, brickwork and roof as well as all decorative finishes. A recently created Trust has taken on the building which is now being used in conjunction with Grange Park Opera, operating from the grounds. Further uses being explored. Immediate structural remediations have been addressed and a phased programme of repairs is in progress.

Contact: Samantha Johnson 01483 252043



© Historic England

SITE NAME:	Church of St Luke, Burpham Lane, Burpham
DESIGNATION:	Listed Place of Worship grade II
CONDITION:	Poor
PRIORITY CATEGORY:	C (C)
OWNER TYPE:	Religious organisation
LIST ENTRY NUMBER:	1029301

Small village church designed by Henry Woodyer in 1859. Built of Bargate stone with tiled roofs. At risk due to defective roof tiling and rainwater disposal.

Contact: Nicola Lauder 01483 252074



© Historic England

SITE NAME:	St Mary's Church, Quarry Street, Guildford
DESIGNATION:	Listed Place of Worship grade I, CA
CONDITION:	Poor
PRIORITY CATEGORY:	C (C)
OWNER TYPE:	Religious organisation
LIST ENTRY NUMBER:	1377918

Medieval town centre church. At risk due to decaying stonework including the tower and window surrounds. Repairs to the roofs and some work to the tower now successfully completed, but further repair work required.

Contact: Robert Williams 01483 252042

PRIORITY CATEGORIES

- A** Immediate risk of further rapid deterioration or loss of fabric; no solution agreed.
- B** Immediate risk of further rapid deterioration or loss of fabric; solution agreed but not yet implemented.
- C** Slow decay; no solution agreed.
- D** Slow decay; solution agreed but not yet implemented.
- E** Under repair or in fair to good repair, but no user identified; or under threat of vacancy with no obvious new user (applicable only to buildings capable of beneficial use).
- F** Repair scheme in progress and (where applicable) end use or user identified; or functionally redundant buildings with new use agreed but not yet implemented.

NOTE
Last year's priority category is shown in brackets (otherwise, New Entry is noted).

ABBREVIATIONS

CA	Conservation Area
LB	Listed Building
LPA	Local Planning Authority
NP	National Park
RPG	Registered Park and Garden
SM	Scheduled Monument
UA	Unitary Authority
WHS	World Heritage Site



© Historic England

SITE NAME:	Church of St Paul, Poyle Road, Tongham
DESIGNATION:	Listed Place of Worship grade II
CONDITION:	Poor
PRIORITY CATEGORY:	C (C)
OWNER TYPE:	Religious organisation
LIST ENTRY NUMBER:	1189072

Church of 1865 by Ewan Christian. Apsed church with shingled fleche and decorative banded fishscale roof. Roof and rainwater goods in need of repairs, along with some isolated stone repairs.

Contact: Nicola Lauder 01483 252074



© Historic England

SITE NAME:	Clandon Park, West Clandon
DESIGNATION:	Registered Park and Garden grade II, 8 LBs, part in CA
CONDITION:	Extensive significant problems
VULNERABILITY:	High
TREND:	Declining
NEW ENTRY?:	No
OWNER TYPE:	Mixed, multiple owners
LIST ENTRY NUMBER:	1001171

Lancelot Brown designed Clandon's landscape park c1776-81. The house, gutted by a major fire in 2015, and garden are owned by the National Trust while the park is privately owned. Development, uncoordinated or inappropriate management and numerous visitor facilities or uses in and around the park have damaged its overall integrity and it is vulnerable to new development proposals. With separate Conservation Plans drawn up for restoration in the house and garden, and management of the park, a coordinated approach to park use and appropriate management are needed to secure this landscape's future.

Contact: Kay Richardson 01483 252020

MOLE VALLEY



© Historic England

SITE NAME:	Lime kilns at Betchworth Quarry, Betchworth
DESIGNATION:	Scheduled Monument, 3 LBs
CONDITION:	Poor
OCCUPANCY:	N/A
PRIORITY CATEGORY:	A (A)
OWNER TYPE:	Commercial company, multiple owners
LIST ENTRY NUMBER:	1021346

An important group of C19 and C20 brick built lime kilns. Three of the structures [the Dietsch, remains of the six Flare kilns and remaining Hoffman kiln] are at risk due to a longstanding lack of regular maintenance. A condition survey of the structures has been completed and estimated cost of the repairs produced. Sources of funds to implement the repairs now need to be identified for the repairs to take place.

Contact: Andy White 01483 252047



© Historic England

SITE NAME:	Brockham Lime Kilns, Brockham
DESIGNATION:	Scheduled Monument and Listed Building grade II
CONDITION:	Very bad
OCCUPANCY:	N/A
PRIORITY CATEGORY:	A (A)
OWNER TYPE:	Charity (non-heritage)
LIST ENTRY NUMBER:	1021322 and 1230730

The site includes a disused eastern battery of eight kilns and a western battery of two. The eastern battery, originally built in 1870, comprises four pairs of linked flare kilns. The northern two pairs were modified to the Brockham patent, as was the western battery. Now also an important bat habitat. Parts of the kilns remain in a very bad condition and supported by scaffold. Funds need to be raised which will allow the identified repairs to take place and improve interpretation for visitors.

Contact: Andy White 01483 252047



© Historic England

SITE NAME:	Ruins of Betchworth Castle, Reigate Road, Brockham
DESIGNATION:	Scheduled Monument and Listed Building grade II
CONDITION:	Fair
OCCUPANCY:	N/A
PRIORITY CATEGORY:	F (F)
OWNER TYPE:	Private
LIST ENTRY NUMBER:	1017996 and 1378073

Late C17 ruined house built on site of medieval castle. Consolidation works to ruins completed 2013. A section of the terrace retaining wall was rebuilt in 2014, but a long section of the terrace is still held up only by tree roots and temporary geotextile fabric shoring. This will fail once the tree roots rot or if strong winds blow over any of the trees on the terrace edge. This needs to be addressed before the monument can be removed from the Register. The owner is trying to secure funding to assure the long term future of the ruins.

Contact: Nicola Lauder 01483 252074

PRIORITY CATEGORIES

- A** Immediate risk of further rapid deterioration or loss of fabric; no solution agreed.
- B** Immediate risk of further rapid deterioration or loss of fabric; solution agreed but not yet implemented.
- C** Slow decay; no solution agreed.
- D** Slow decay; solution agreed but not yet implemented.
- E** Under repair or in fair to good repair, but no user identified; or under threat of vacancy with no obvious new user (applicable only to buildings capable of beneficial use).
- F** Repair scheme in progress and (where applicable) end use or user identified; or functionally redundant buildings with new use agreed but not yet implemented.

NOTE
Last year's priority category is shown in brackets (otherwise, New Entry is noted).

ABBREVIATIONS

- CA** Conservation Area
- LB** Listed Building
- LPA** Local Planning Authority
- NP** National Park
- RPG** Registered Park and Garden
- SM** Scheduled Monument
- UA** Unitary Authority
- WHS** World Heritage Site



© Historic England

SITE NAME:	Former Providence Chapel, Chapel Road, Charlwood
DESIGNATION:	Listed Building grade II*
CONDITION:	Poor
OCCUPANCY:	Vacant/not in use
PRIORITY CATEGORY:	D (D)
OWNER TYPE:	Charity (heritage)
LIST ENTRY NUMBER:	1277978

Originally built in Horsham as part of a barracks for troops to repel an invasion by Napoleon. Moved to Charlwood in 1815 and opened as a non-denominational chapel. Timber framed with weather boarding beneath a slate roof, now in need of repairs to roof, rainwater goods, timber structure and boarding. No longer a place of worship and purchased by a local trust in 2013. The Heritage Lottery Fund grant aided repairs and conversion for community use should be completed late 2018.

Contact: Robert Williams 01483 252042



© Historic England

SITE NAME:	West Humble Chapel, Crabtree Lane, Westhumble
DESIGNATION:	Listed Place of Worship grade II
CONDITION:	Poor
PRIORITY CATEGORY:	F (F)
OWNER TYPE:	Religious organisation
LIST ENTRY NUMBER:	1028888

St Michael is a Chapel of Ease and was originally an oak-framed barn converted in the C19 for use by railway workers. The building consists of three bays with a south east entrance porch, flat roofed in the mid C20. The vestry projects from the north west corner under a cat slide roof. The oak frame is in poor condition, especially on the north west side. A project to deliver the necessary repairs is underway.

Contact: Nicola Lauder 01483 252074



© Historic England

SITE NAME:	Church of St John the Baptist, Church Lane, Okewood Hill, Abinger
DESIGNATION:	Listed Place of Worship grade II*
CONDITION:	Poor
PRIORITY CATEGORY:	C (C)
OWNER TYPE:	Religious organisation
LIST ENTRY NUMBER:	1028844

Isolated small church dating from C13, virtually doubled in size in 1879 by the architect Basil Champneys. Rendered rubble stone walls with Horsham slab roofs and shingled spire to low timber tower. At risk due to defective rainwater goods and roofs. A Heritage Lottery Fund Grants for Places of Worship funded phase one repairs, which have been completed, however further repairs are required.

Contact: Nicola Lauder 01483 252074

SITE NAME:	Anstiebury Camp: a large multivallate hillfort south east of Crockers Farm, Capel	
DESIGNATION:	Scheduled Monument, part in CA	LIST ENTRY NUMBER: 1007891
CONDITION:	Generally unsatisfactory with major localised problems	TREND: Declining
PRINCIPAL VULNERABILITY:	Scrub/tree growth	NEW ENTRY?: No
OWNER TYPE:	Mixed, multiple owners	CONTACT: Andy White 01483 252047

SITE NAME:	Bell barrow in Deerleap Wood, Wotton	
DESIGNATION:	Scheduled Monument	LIST ENTRY NUMBER: 1007878
CONDITION:	Generally unsatisfactory with major localised problems	TREND: Declining
PRINCIPAL VULNERABILITY:	Scrub/tree growth	NEW ENTRY?: No
OWNER TYPE:	Private	CONTACT: Andy White 01483 252047

PRIORITY CATEGORIES

- A** Immediate risk of further rapid deterioration or loss of fabric; no solution agreed.
- B** Immediate risk of further rapid deterioration or loss of fabric; solution agreed but not yet implemented.
- C** Slow decay; no solution agreed.
- D** Slow decay; solution agreed but not yet implemented.
- E** Under repair or in fair to good repair, but no user identified; or under threat of vacancy with no obvious new user (applicable only to buildings capable of beneficial use).
- F** Repair scheme in progress and (where applicable) end use or user identified; or functionally redundant buildings with new use agreed but not yet implemented.

NOTE
Last year's priority category is shown in brackets (otherwise, New Entry is noted).

ABBREVIATIONS

CA	Conservation Area
LB	Listed Building
LPA	Local Planning Authority
NP	National Park
RPG	Registered Park and Garden
SM	Scheduled Monument
UA	Unitary Authority
WHS	World Heritage Site



© Historic England

SITE NAME:	Ashted Park, Ashted
DESIGNATION:	Registered Park and Garden grade II, 20 LBs, part in SM, part in CA
CONDITION:	Generally satisfactory but with significant localised problems
VULNERABILITY:	Medium
TREND:	Improving
NEW ENTRY?:	No
OWNER TYPE:	Mixed, multiple owners
LIST ENTRY NUMBER:	1001490

Begun as a C17 park, Ashted developed with successive owners throughout the C18 and C19. Broken up and sold in the 1920s the historic landscape split into two main ownerships, the house and surrounding grounds a school, and the northern park as open access land for Surrey Wildlife Trust. Following the policies of a Conservation Management Plan from 2010 the school has improved its management of the landscape amongst proposals for further facilities. A joined up heritage-led approach should guide the conservation of the remaining landscape to understand its significance and sustain its values.

Contact: Kay Richardson 01483 252020

REIGATE AND BANSTEAD



© Historic England

SITE NAME:	Alderstead (Merstham) Fort, Shepherd's Hill, Reigate
DESIGNATION:	Scheduled Monument
CONDITION:	Poor
OCCUPANCY:	Vacant/not in use
PRIORITY CATEGORY:	C (C)
OWNER TYPE:	Private
LIST ENTRY NUMBER:	1018073

C19 mobilisation centre, one of 13 constructed on the North Downs for the defence of London. The scheduling comprises the infantry fort and detached tool store. Tree growth and poor drainage are causing problems and the fort has no current use or management. Discussions need to take place with the owners to agree a project to enable the site to be conserved and maintained.

Contact: Andy White 01483 252047

RUNNYMEDE



© Historic England

SITE NAME:	Woburn Farm, Addlestone
DESIGNATION:	Registered Park and Garden grade II, 5 LBs
CONDITION:	Extensive significant problems
VULNERABILITY:	High
TREND:	Declining
NEW ENTRY?:	No
OWNER TYPE:	Mixed, multiple owners
LIST ENTRY NUMBER:	1000342

An Arcadian 'ferme ornée' designed by Philip Southcote from 1734-5, highly influential in the history of garden design but rather ephemeral in nature. Now in divided ownership with a school in the house surrounded by extensive sports facilities, buildings and car parking, divided from the former farm area by private residences. The farm, owned by the Local Authority, is leased and converted to various harmful uses including a lorry park in the remains of the kitchen garden. The consequences for its significance, historic fabric and the overall integrity of the registered area need reassessing.

Contact: Kay Richardson 01483 252020

SPELTHORNE



© Historic England

SITE NAME:	Church of St Mary Magdalene, Squires Bridge Road, Sunbury
DESIGNATION:	Listed Place of Worship grade I
CONDITION:	Poor
PRIORITY CATEGORY:	C (C)
OWNER TYPE:	Religious organisation
LIST ENTRY NUMBER:	1377699

A medieval church with an C18 tower. Constructed of ragstone, chalk, conglomerate and brown brick with a clay tiled roof. The tiled roofs are in a poor condition, especially on the north slopes although there is no evidence of water penetration at the moment. The interior walls have been painted with a non-micro porous paint which is causing decay of the carved stone details.

Contact: Nicola Lauder 01483 252074

PRIORITY CATEGORIES

- A** Immediate risk of further rapid deterioration or loss of fabric; no solution agreed.
- B** Immediate risk of further rapid deterioration or loss of fabric; solution agreed but not yet implemented.
- C** Slow decay; no solution agreed.
- D** Slow decay; solution agreed but not yet implemented.
- E** Under repair or in fair to good repair, but no user identified; or under threat of vacancy with no obvious new user (applicable only to buildings capable of beneficial use).
- F** Repair scheme in progress and (where applicable) end use or user identified; or functionally redundant buildings with new use agreed but not yet implemented.

NOTE
Last year's priority category is shown in brackets (otherwise, New Entry is noted).

ABBREVIATIONS

CA	Conservation Area
LB	Listed Building
LPA	Local Planning Authority
NP	National Park
RPG	Registered Park and Garden
SM	Scheduled Monument
UA	Unitary Authority
WHS	World Heritage Site

TANDRIDGE



© Historic England

SITE NAME:	Ruins at Bletchingley Castle, Bletchingley
DESIGNATION:	Scheduled Monument
CONDITION:	Very bad
OCCUPANCY:	N/A
PRIORITY CATEGORY:	C (C)
OWNER TYPE:	Private
LIST ENTRY NUMBER:	1013374

Norman ringwork and bailey, with the remains of a rare stone built Norman house. Some trees are growing too close to the fragile masonry of the house which is overgrown with vegetation and in need of consolidation. The condition of the ruins of the house are what put the site at risk. The ruins were previously excavated. It is hoped that a project can be developed to see to see the ruins conserved.

Contact: Andy White 01483 252047



© Historic England

SITE NAME:	Church of St Mary the Virgin, Church Lane, Oxted
DESIGNATION:	Listed Place of Worship grade I
CONDITION:	Poor
PRIORITY CATEGORY:	C (C)
OWNER TYPE:	Religious organisation
LIST ENTRY NUMBER:	1189608

Large village church of medieval origins constructed from a mixture of sandstone, Reigate, Kentish rag and ironstone. At risk due to deterioration of the stonework and render. The Heritage Lottery Fund's Grants for Places of Worship grant-aided repairs to the chancel and aisles completed in 2018 but further repairs, including to the tower are required.

Contact: Robert Williams 01483 252042

SITE NAME:	Large multivallate hillfort at War Coppice Camp, Caterham Valley / Bletchingley	
DESIGNATION:	Scheduled Monument	LIST ENTRY NUMBER: 1008498
CONDITION:	Generally unsatisfactory with major localised problems	TREND: Declining
PRINCIPAL VULNERABILITY:	Dumping	NEW ENTRY?: No
OWNER TYPE:	Mixed, multiple owners	CONTACT: Andy White 01483 252047

WAVERLEY



© Historic England

SITE NAME:	Church of St Peter and St Paul, The Street, Ewhurst
DESIGNATION:	Listed Place of Worship grade I, CA
CONDITION:	Poor
PRIORITY CATEGORY:	A (New entry)
OWNER TYPE:	Religious organisation
LIST ENTRY NUMBER:	1190455

C12 church with nave, C13 transepts, C15 porch. Chancel largely rebuilt 1838 after the central tower collapse. Weald sandstone rubble and dressed sandstone blocks on buttresses. Cruciform plan incorporating a central tower. Water ingress through the Horsham stone slate roof of the Chancel has led to the ceiling plaster falling. All of the Horsham stone slate roofs are now in urgent need of repair. The Heritage Lottery Fund's Grants for Places of Worship grant has been awarded for the chancel and south transept/south nave slopes only.

Contact: Nicola Lauder 01483 252074

SITE NAME:	Four bowl barrows 30m south east of Tilford Barrows: part of The Barrows round barrow cemetery, Tilford	
DESIGNATION:	Scheduled Monument	LIST ENTRY NUMBER: 1007883
CONDITION:	Extensive significant problems	TREND: Declining
PRINCIPAL VULNERABILITY:	Scrub/tree growth	NEW ENTRY?: No
OWNER TYPE:	Private	CONTACT: Andy White 01483 252047

PRIORITY CATEGORIES

- A** Immediate risk of further rapid deterioration or loss of fabric; no solution agreed.
- B** Immediate risk of further rapid deterioration or loss of fabric; solution agreed but not yet implemented.
- C** Slow decay; no solution agreed.
- D** Slow decay; solution agreed but not yet implemented.
- E** Under repair or in fair to good repair, but no user identified; or under threat of vacancy with no obvious new user (applicable only to buildings capable of beneficial use).
- F** Repair scheme in progress and (where applicable) end use or user identified; or functionally redundant buildings with new use agreed but not yet implemented.

NOTE
Last year's priority category is shown in brackets (otherwise, New Entry is noted).

ABBREVIATIONS

CA	Conservation Area
LB	Listed Building
LPA	Local Planning Authority
NP	National Park
RPG	Registered Park and Garden
SM	Scheduled Monument
UA	Unitary Authority
WHS	World Heritage Site

WOKING



© Historic England

SITE NAME:	Brookwood Cemetery, Brookwood
DESIGNATION:	Registered Park and Garden grade I, 18 LBs, part in CA
CONDITION:	Extensive significant problems
VULNERABILITY:	High
TREND:	Stable
NEW ENTRY?:	No
OWNER TYPE:	Local authority, multiple owners
LIST ENTRY NUMBER:	1001265

The greatest commercial garden cemetery in England founded in 1852 for London's dead, uniquely served by its own railway. Tombs and monuments for many denominations, faiths, nationalities and groups within a high quality picturesque landscape design of immense scale. C20 military and woodland sections only heighten the site's historical, cultural, social and nature significance. Acquired by the Local Authority to investigate new funeral facilities and resource management. A Conservation Framework has been funded by Historic England to scope the huge visioning and management task required.

Contact: Kay Richardson 01483 252020

SITE NAME:	Brookwood Cemetery	
DESIGNATION:	Conservation Area, 18 LBs, part in RPG grade I	NEW ENTRY?: No
CONDITION:	Very bad	TREND: Improving
VULNERABILITY:	High	CONTACT: Daniel Freeland (LPA) 01483 743443

WEST BERKSHIRE (UA)



© Historic England

SITE NAME:	Former Chapel of St Leonard, east of Manor Farmhouse, Brimpton Road, Brimpton
DESIGNATION:	Scheduled Monument and Listed Building grade II*
CONDITION:	Fair
OCCUPANCY:	Vacant/not in use
PRIORITY CATEGORY:	E (E)
OWNER TYPE:	Commercial company
LIST ENTRY NUMBER:	1005378 and 1303413

Former chapel. C12 and later. Structure is generally sound, with main repair programme completed. Planning Permission and Scheduled Monument Consent granted for sympathetic conversion to office use not implemented. Future for building to be decided.

Contact: Nicola Lauder 01483 252074



© Historic England

SITE NAME:	Pair of gate piers and approximately 2 metres of wall to east and west of piers on edge of Park Lane 162 metres west of entrance to church yard, Park Lane, Hampstead Marshall
DESIGNATION:	Listed Building grade II*, RPG grade II
CONDITION:	Poor
OCCUPANCY:	N/A
PRIORITY CATEGORY:	C (C)
OWNER TYPE:	Private
LIST ENTRY NUMBER:	1117222

Early C18 brick gate piers and attached walling. Formerly in the gardens of a C17 house which burnt down in 1718. The piers suffer from open joints to the brickwork and capitals and a corroding pintle which has caused the brickwork to bulge. A programme of repairs needs to be agreed with the owners and the works undertaken.

Contact: Andy White 01483 252047

PRIORITY CATEGORIES

- A** Immediate risk of further rapid deterioration or loss of fabric; no solution agreed.
- B** Immediate risk of further rapid deterioration or loss of fabric; solution agreed but not yet implemented.
- C** Slow decay; no solution agreed.
- D** Slow decay; solution agreed but not yet implemented.
- E** Under repair or in fair to good repair, but no user identified; or under threat of vacancy with no obvious new user (applicable only to buildings capable of beneficial use).
- F** Repair scheme in progress and (where applicable) end use or user identified; or functionally redundant buildings with new use agreed but not yet implemented.

NOTE
Last year's priority category is shown in brackets (otherwise, New Entry is noted).

ABBREVIATIONS

CA	Conservation Area
LB	Listed Building
LPA	Local Planning Authority
NP	National Park
RPG	Registered Park and Garden
SM	Scheduled Monument
UA	Unitary Authority
WHS	World Heritage Site



© Historic England

SITE NAME:	Pair of gate piers 204 metres east of entrance to Home Farm, Park Lane, Hampstead Marshall
DESIGNATION:	Listed Building grade I, RPG grade II
CONDITION:	Poor
OCCUPANCY:	N/A
PRIORITY CATEGORY:	C (C)
OWNER TYPE:	Private
LIST ENTRY NUMBER:	I136042

Gate piers to house which burnt down in 1718. The piers remain in the north west corner of the park. Some of the bricks have eroded; there is vegetation growth to the tops; severely cracked stone and fractures through brickwork and a shell niche. A programme of repairs needs to be agreed and taken forward by the owners.

Contact: Andy White 01483 252047




© Historic England

SITE NAME:	Three pairs of gate piers and walls around gardens and terrace at Home Farm, Park Lane, Hampstead Marshall
DESIGNATION:	Listed Building grade I, RPG grade II
CONDITION:	Very bad
OCCUPANCY:	N/A
PRIORITY CATEGORY:	C (C)
OWNER TYPE:	Private, multiple owners
LIST ENTRY NUMBER:	I136034

Two late C17 walled gardens (one with raised terrace) and three pairs of gate piers located in the north west corner of the park. Formerly the gardens to the C17 house which burnt down in 1718. Now forming the boundary walls to various private properties. Some sections have open joints. One of the gate piers has weed growth to the cornice and there is a large crack in one of the decorative urns, which puts the significance of the structure at risk. Repairs to this section need to take place.

Contact: Andy White 01483 252047



© Historic England

SITE NAME:	Church of All Saints, Station Road, East Garston
DESIGNATION:	Listed Place of Worship grade II*
CONDITION:	Poor
PRIORITY CATEGORY:	C (New entry)
OWNER TYPE:	Religious organisation
LIST ENTRY NUMBER:	I321874

Church, C12 with C13/C14 work. Central tower, nave, chancel, transepts, south aisle, south porch and a Lady Chapel. Walls are of flint with brick banding and limestone dressings. Roofs with Welsh slate coverings except the porch. C19 works to the nave roof, and a west window installed. Also work to the Lady Chapel, chancel, the south arcade and windows. The pyramidal Welsh slate roof and parapet gutters to the tower roof are in need of repair. An unsuccessful application for a Heritage Lottery Fund Grants for Places of Worship was made in 2017.

Contact: Nicola Lauder 01483 252074



© Historic England

SITE NAME:	Church of St James, Leckhampstead
DESIGNATION:	Listed Place of Worship grade II*
CONDITION:	Very bad
PRIORITY CATEGORY:	A (New entry)
OWNER TYPE:	Religious organisation
LIST ENTRY NUMBER:	I313057

Church designed by architect Samuel Teulon and consecrated in 1860. External walls of flint and brick. Internally, of polychrome brick. The steeply pitched plain clay tiles roofs were last repaired/ renewed in the 1940's. The clay tiles are delaminating, sipped or missing. Water ingress to the roof structure and roofing battens is occurring. Structural tying to the roof is now needed to brace the roof due to roof spread. An unsuccessful application for a Heritage Lottery Fund Grants for Places of Worship was made in 2017.

Contact: Nicola Lauder 01483 252074



© Historic England

SITE NAME:	Church of St Gregory, Welford
DESIGNATION:	Listed Place of Worship grade II*
CONDITION:	Poor
PRIORITY CATEGORY:	C (New entry)
OWNER TYPE:	Religious organisation
LIST ENTRY NUMBER:	I117225

Church 1852-5 by T. Talbot Bury, the Norman tower taken down and re-built late C19. Flint, with stone dressings and clay plain tiled roofs. Tower, nave, aisles, chancel and south porch. Four bay nave and aisles, arcade of 2 centred arches. Three bay chancel with stone vaulted roof, slipped and deteriorated roof tiles to the nave, aisles and porch in need of repair to avoid water ingress. An unsuccessful application for a Heritage Lottery Fund Grants for Places of Worship was made in 2017.

Contact: Nicola Lauder 01483 252074

PRIORITY CATEGORIES

- A** Immediate risk of further rapid deterioration or loss of fabric; no solution agreed.
B Immediate risk of further rapid deterioration or loss of fabric; solution agreed but not yet implemented.
C Slow decay; no solution agreed.

- D** Slow decay; solution agreed but not yet implemented.
E Under repair or in fair to good repair, but no user identified; or under threat of vacancy with no obvious new user (applicable only to buildings capable of beneficial use).

- F** Repair scheme in progress and (where applicable) end use or user identified; or functionally redundant buildings with new use agreed but not yet implemented.

NOTE
 Last year's priority category is shown in brackets (otherwise, New Entry is noted).

ABBREVIATIONS

CA	Conservation Area
LB	Listed Building
LPA	Local Planning Authority
NP	National Park
RPG	Registered Park and Garden
SM	Scheduled Monument
UA	Unitary Authority
WHS	World Heritage Site

SITE NAME:	East Ilsley Down round barrows, East Ilsley		
DESIGNATION:	Scheduled Monument	LIST ENTRY NUMBER:	1006986
CONDITION:	Extensive significant problems	TREND:	Declining
PRINCIPAL VULNERABILITY:	Arable ploughing	NEW ENTRY?:	No
OWNER TYPE:	Commercial company	CONTACT:	Andy White 01483 252047

SITE NAME:	Long barrow on Sheep Down, 1km north of East Ilsley, East Ilsley		
DESIGNATION:	Scheduled Monument	LIST ENTRY NUMBER:	1013056
CONDITION:	Generally unsatisfactory with major localised problems	TREND:	Declining
PRINCIPAL VULNERABILITY:	Arable ploughing	NEW ENTRY?:	No
OWNER TYPE:	Private	CONTACT:	Andy White 01483 252047

SITE NAME:	Membury Camp (see also Wiltshire Unitary Authority), Ramsbury / Lambourn		
DESIGNATION:	Scheduled Monument, SM	LIST ENTRY NUMBER:	1003818
CONDITION:	Extensive significant problems	TREND:	Declining
PRINCIPAL VULNERABILITY:	Woodland management	NEW ENTRY?:	No
OWNER TYPE:	Private	CONTACT:	Andy White 01483 252047

SITE NAME:	Two bowl barrows 500m north east of Stancombe Farm, Lambourn / Letcombe Bassett		
DESIGNATION:	Scheduled Monument	LIST ENTRY NUMBER:	1012349
CONDITION:	Generally unsatisfactory with major localised problems	TREND:	Stable
PRINCIPAL VULNERABILITY:	Animal burrowing - Badger - extensive	NEW ENTRY?:	No
OWNER TYPE:	Mixed, multiple owners	CONTACT:	Andy White 01483 252047



© Historic England

SITE NAME:	Aldermaston Court, Aldermaston
DESIGNATION:	Registered Park and Garden grade II, 12 LBs, part in CA
CONDITION:	Generally unsatisfactory with major localised problems
VULNERABILITY:	Medium
TREND:	Declining
NEW ENTRY?:	No
OWNER TYPE:	Mixed, multiple owners
LIST ENTRY NUMBER:	1000530

An important mid-late C19 landscape with remains of C17/C18 pleasure grounds relating to an earlier manor house and deer park including veteran trees of historic and natural value. Converted to a hotel and conference centre with an office complex juxtaposed between the house and lake, planning permission remains for more offices. The estate was acquired in 2014 with discussions ongoing regarding developing a sustainable long term future for the buildings, not significantly harming the prevailing qualities of the site, and renewal and repair of the landscape through an improved conservation regime.

Contact: Kay Richardson 01483 252020



© Historic England

SITE NAME:	Sandleford Priory, Greenham
DESIGNATION:	Registered Park and Garden grade II, 2 LBs
CONDITION:	Extensive significant problems
VULNERABILITY:	High
TREND:	Declining
NEW ENTRY?:	No
OWNER TYPE:	Mixed, multiple owners
LIST ENTRY NUMBER:	1000333

A mid-late C18 landscape laid out to designs by Lancelot Brown, surrounding a Gothwick house remodelled by James Wyatt. In 1947 the estate was sold into divided ownership, the house, gardens and core of the park being used as a school. Other ownerships have fallen prey to development (housing, waste disposal) leaving the core compromised as a design fragment which in turn is under-resourced in its management. The setting of the house and park and garden is extremely vulnerable to housing and business development potential identified in the Local Plan.

Contact: Kay Richardson 01483 252020

PRIORITY CATEGORIES

- A** Immediate risk of further rapid deterioration or loss of fabric; no solution agreed.
- B** Immediate risk of further rapid deterioration or loss of fabric; solution agreed but not yet implemented.
- C** Slow decay; no solution agreed.
- D** Slow decay; solution agreed but not yet implemented.
- E** Under repair or in fair to good repair, but no user identified; or under threat of vacancy with no obvious new user (applicable only to buildings capable of beneficial use).
- F** Repair scheme in progress and (where applicable) end use or user identified; or functionally redundant buildings with new use agreed but not yet implemented.

NOTE
Last year's priority category is shown in brackets (otherwise, New Entry is noted).

ABBREVIATIONS

CA	Conservation Area
LB	Listed Building
LPA	Local Planning Authority
NP	National Park
RPG	Registered Park and Garden
SM	Scheduled Monument
UA	Unitary Authority
WHS	World Heritage Site



© Historic England

SITE NAME:	Shaw House, Shaw cum Donnington / Newbury
DESIGNATION:	Registered Park and Garden grade II, 6 LBs, 2 CAs
CONDITION:	Extensive significant problems
VULNERABILITY:	Medium
TREND:	Declining
NEW ENTRY?:	No
OWNER TYPE:	Local authority, multiple owners
LIST ENTRY NUMBER:	1001446

C16 or early C17 garden laid out by the Dolman family and a complex of early C18 water gardens by the Duke of Chandos. Bought by Berkshire County Council in 1946, Heritage Lottery Fund and English Heritage grants in 2005 restored the house as a conference centre and heritage attraction which opened to the public in 2008. The development of an academy school, fragmented land management and poor public realm affects views and landscape components. A Conservation Management Plan funded by Historic England is now being undertaken to understand and sustain significance and manage change.

Contact: Liz Pollard 01483 252071

WEST SUSSEX

ADUR



© Historic England

SITE NAME:	Church of St Mary De Haura, Church Lane, Shoreham by Sea
DESIGNATION:	Listed Place of Worship grade I, CA
CONDITION:	Poor
PRIORITY CATEGORY:	C (C)
OWNER TYPE:	Religious organisation
LIST ENTRY NUMBER:	1192780

Norman church built of Caen stone, containing a tall crossing tower with transepts to north and south, and a large aisled chancel to the east. It is a mixture of Romanesque and Transitional architecture. The external masonry varies in condition alongside the need for localised stone, roof and gutter repairs. Urgent repairs and repointing to the west wall have been completed but other repairs still required.

Contact: Robert Williams 01483 252042

SITE NAME:	Southlands	NEW ENTRY?:	No
DESIGNATION:	Conservation Area	TREND:	Improving significantly
CONDITION:	Very bad	CONTACT:	Colette Blackett (LPA) 01273 263242
VULNERABILITY:	Medium		

ARUN



© Historic England Archive

SITE NAME:	Littlehampton Fort, Littlehampton
DESIGNATION:	Scheduled Monument
CONDITION:	Poor
OCCUPANCY:	N/A
PRIORITY CATEGORY:	C (C)
OWNER TYPE:	Commercial company
LIST ENTRY NUMBER:	1005809

C19 fort. The fort is partly covered in ivy which poses the main threat to the structure. Other parts of the fort are engulfed by sand dunes which have Site of Special Scientific Interest status. A project to remove the ivy from the fort walls and ditches over a 3-year period was started in 2016. This work is being undertaken by a local interest group in partnership with the owner and will help to inform understanding of the risks to the monument and guide a long-term strategy for its management.

Contact: Alison McQuaid 01483 252048



© Historic England

SITE NAME:	Parish Church of St Mary the Virgin, Church Street, Littlehampton
DESIGNATION:	Listed Place of Worship grade II, CA
CONDITION:	Very bad
PRIORITY CATEGORY:	C (C)
OWNER TYPE:	Religious organisation
LIST ENTRY NUMBER:	1353769

A large imposing geometric red brick church located in the town centre of Littlehampton. Originally constructed in 1826 by George Draper on the site of a medieval church and then transformed in 1935 by WH Randoll Blacking. It has an impressive galleried interior. The interior of the tower, aisles and galleries above are in poor condition with water damage, structural problems in tower, erosion of stone around windows and loss of plaster on walls of gallery. Further investigations and comprehensive programme of repairs necessary.

Contact: Robert Williams 01483 252042

PRIORITY CATEGORIES

- A** Immediate risk of further rapid deterioration or loss of fabric; no solution agreed.
- B** Immediate risk of further rapid deterioration or loss of fabric; solution agreed but not yet implemented.
- C** Slow decay; no solution agreed.
- D** Slow decay; solution agreed but not yet implemented.
- E** Under repair or in fair to good repair, but no user identified; or under threat of vacancy with no obvious new user (applicable only to buildings capable of beneficial use).
- F** Repair scheme in progress and (where applicable) end use or user identified; or functionally redundant buildings with new use agreed but not yet implemented.

NOTE
Last year's priority category is shown in brackets (otherwise, New Entry is noted).

ABBREVIATIONS

CA	Conservation Area
LB	Listed Building
LPA	Local Planning Authority
NP	National Park
RPG	Registered Park and Garden
SM	Scheduled Monument
UA	Unitary Authority
WHS	World Heritage Site



© Historic England

SITE NAME:	Parish Church of St Mary Magdalen, Lyminster Road, Lyminster, Lyminster and Crossbush
DESIGNATION:	Listed Place of Worship grade I, CA
CONDITION:	Poor
PRIORITY CATEGORY:	C (C)
OWNER TYPE:	Religious organisation
LIST ENTRY NUMBER:	1027604

A Saxon church, not much restored, located on the site of small Benedictine nunnery. It is a long building of knapped flintwork with clay tiled roof. The chancel and nave are Saxon, altered in C13; the lower part of the tower is C13, the north porch C15, the north chapel or vestry C19. Interior: the aisle roof is medieval, heavily timbered with crown-posts. Heritage Lottery Fund Grants for Places of Worship scheme works partially completed but further repairs are required.

Contact: David John 01483 252036

CHICHESTER



© Historic England

SITE NAME:	Bell Tower of the Cathedral, Chichester
DESIGNATION:	Listed Building grade I, CA
CONDITION:	Very bad
OCCUPANCY:	Part occupied/part in use
PRIORITY CATEGORY:	C (C)
OWNER TYPE:	Religious organisation
LIST ENTRY NUMBER:	1026825

Grade I listed freestanding bell tower, adjacent to Chichester Cathedral. Circa early C15, probably the work of William Wynford who also designed the cloisters, with Perpendicular style openings. The external surfaces of the stonework are degrading, with loose material falling regularly which has necessitated debris netting, and structural movement being evidenced by cracks in the buttresses. The Cathedral Restoration and Development Trust aspire to see the fabric repaired and new, sustainable uses found for some of the under-utilised internal space.

Contact: Clare Charlesworth 01483 252041



© Historic England

SITE NAME:	Former Church of the Assumption, Church Farm Lane, East Wittering
DESIGNATION:	Listed Building grade II*
CONDITION:	Fair
OCCUPANCY:	Vacant/not in use
PRIORITY CATEGORY:	E (E)
OWNER TYPE:	Private
LIST ENTRY NUMBER:	1354484

Medieval church, restored 1875-6. Not used for worship for some years. Repairs have been made but future use is not yet agreed.

Contact: Alice Brockway 01483 252078



© Historic England

SITE NAME:	Church of St Mary the Virgin (formerly the Ascension), Upwaltham, Chichester
DESIGNATION:	Listed Place of Worship grade I, CA
CONDITION:	Poor
PRIORITY CATEGORY:	C (C)
OWNER TYPE:	Religious organisation
LIST ENTRY NUMBER:	1026165

This small medieval isolated church stands north of the Chichester-Petworth road on the slope of the South Downs. It consists of an apsidal chancel, nave with timber bellcote, and south porch; built of rubble, plastered, except the porch, which is of flint with brick dressings. At risk due to internal and external cracking to chancel, defective windows and rainwater disposal system. The Development Phase of the Heritage Lottery Fund Grants for Places of Worship scheme has been completed and it is hoped repairs will commence in 2018.

Contact: Robert Williams 01483 252042

SITE NAME:	A Romano-Celtic temple, Iron Age shrine and associated remains 250m north west of Ratham Mill, Funtington		
DESIGNATION:	Scheduled Monument	LIST ENTRY NUMBER:	1018354
CONDITION:	Extensive significant problems	TREND:	Declining
PRINCIPAL VULNERABILITY:	Arable ploughing	NEW ENTRY?:	No
OWNER TYPE:	Private	CONTACT:	Alison McQuaid 01483 252048

PRIORITY CATEGORIES

- A** Immediate risk of further rapid deterioration or loss of fabric; no solution agreed.
B Immediate risk of further rapid deterioration or loss of fabric; solution agreed but not yet implemented.
C Slow decay; no solution agreed.

- D** Slow decay; solution agreed but not yet implemented.
E Under repair or in fair to good repair, but no user identified; or under threat of vacancy with no obvious new user (applicable only to buildings capable of beneficial use).

- F** Repair scheme in progress and (where applicable) end use or user identified; or functionally redundant buildings with new use agreed but not yet implemented.

NOTE
 Last year's priority category is shown in brackets (otherwise, New Entry is noted).

ABBREVIATIONS

CA	Conservation Area
LB	Listed Building
LPA	Local Planning Authority
NP	National Park
RPG	Registered Park and Garden
SM	Scheduled Monument
UA	Unitary Authority
WHS	World Heritage Site

SITE NAME:	Devil's Ditch, section extending 200yds (180m) east from Chapel Lane, Funtington		
DESIGNATION:	Scheduled Monument	LIST ENTRY NUMBER:	1005880
CONDITION:	Generally unsatisfactory with major localised problems	TREND:	Declining
PRINCIPAL VULNERABILITY:	Arable ploughing	NEW ENTRY?:	No
OWNER TYPE:	Private	CONTACT:	Alison McQuaid 01483 252048

SITE NAME:	Devil's Ditch, section extending 400yds (370m) west from Chapel Lane, Funtington		
DESIGNATION:	Scheduled Monument	LIST ENTRY NUMBER:	1005881
CONDITION:	Generally unsatisfactory with major localised problems	TREND:	Declining
PRINCIPAL VULNERABILITY:	Arable clipping	NEW ENTRY?:	No
OWNER TYPE:	Private	CONTACT:	Alison McQuaid 01483 252048



© Historic England

SITE NAME:	Lavington Park, East Lavington / Duncton, Chichester	Late C18 and C19 garden at the foot of the South Downs on the site of a late C16 house and garden, further altered in the C20, set within a park of C18 origin largely planted in the C19. The house with extensive panoramic views north is now a school. Numerous school buildings and two relatively substantial residential developments have been built within the park and a heritage led estate plan by the school is being discussed with The South Downs NPA as no overall Conservation Plan exists and the historic and aesthetic value of the site is vulnerable to further planned change and development.
DESIGNATION:	Registered Park and Garden grade II, 7 LBs	
CONDITION:	Generally satisfactory but with significant localised problems	
VULNERABILITY:	Medium	
TREND:	Stable	
NEW ENTRY?:	No	
OWNER TYPE:	Educational (independent)	
LIST ENTRY NUMBER:	1001213	

Contact: Kay Richardson 01483 252020

SITE NAME:	Graylingwell, Chichester, Chichester		
DESIGNATION:	Conservation Area, 2 LBs, part in RPG grade II, 2 SMs	NEW ENTRY?:	No
CONDITION:	Fair	TREND:	Improving significantly
VULNERABILITY:	High	CONTACT:	Lone Le Vay (LPA) 01243 534688

HORSHAM



© Historic England

SITE NAME:	Ruins of Sedgwick Castle, Moated site, Nuthurst	Ruinous moated medieval castle. The exposed parts of this structure are in a very poor state of repair and continue to deteriorate. A conservation strategy has been agreed but needs to be implemented to enable the monument to be conserved and maintained.
DESIGNATION:	Scheduled Monument, RPG grade II	
CONDITION:	Poor	
OCCUPANCY:	N/A	
PRIORITY CATEGORY:	C (C)	
OWNER TYPE:	Private, multiple owners	
LIST ENTRY NUMBER:	1009579	

Contact: Andy White 01483 252047

PRIORITY CATEGORIES

- A** Immediate risk of further rapid deterioration or loss of fabric; no solution agreed.
- B** Immediate risk of further rapid deterioration or loss of fabric; solution agreed but not yet implemented.
- C** Slow decay; no solution agreed.
- D** Slow decay; solution agreed but not yet implemented.
- E** Under repair or in fair to good repair, but no user identified; or under threat of vacancy with no obvious new user (applicable only to buildings capable of beneficial use).
- F** Repair scheme in progress and (where applicable) end use or user identified; or functionally redundant buildings with new use agreed but not yet implemented.

NOTE
Last year's priority category is shown in brackets (otherwise, New Entry is noted).

ABBREVIATIONS

CA	Conservation Area
LB	Listed Building
LPA	Local Planning Authority
NP	National Park
RPG	Registered Park and Garden
SM	Scheduled Monument
UA	Unitary Authority
WHS	World Heritage Site



© Historic England

SITE NAME:	Parish Church of St Peter, Station Road, Cowfold
DESIGNATION:	Listed Place of Worship grade I, CA
CONDITION:	Poor
PRIORITY CATEGORY:	C (C)
OWNER TYPE:	Religious organisation
LIST ENTRY NUMBER:	1354161

Large medieval village church built of Wealden sandstone with Horsham slab roofs. At risk due to defective Horsham slab to chancel and internal plaster ceilings. Previous Historic England/Heritage Lottery Fund grant-funded repairs successfully completed but a final phase now required in order to remove the church from the Register.

Contact: Robert Williams 01483 252042



© Historic England

SITE NAME:	Parish Church of St Peter, Upper Beeding
DESIGNATION:	Listed Place of Worship grade II*
CONDITION:	Poor
PRIORITY CATEGORY:	F (F)
OWNER TYPE:	Religious organisation
LIST ENTRY NUMBER:	1027214

Medieval village church built of a mixture of ashlar and rubble stone with areas of flint. The roofs have Horsham slab on the outer slopes and tiled inner slopes. The church is at risk due to defects to the roofs, rainwater disposal and stonework. Historic England/Heritage Lottery Fund grant-aided repairs to the tower and valley gutter have been completed. However further repairs are still required.

Contact: Robert Williams 01483 252042



© HE

SITE NAME:	Parish Church of St Michael and All Angels, Church Street, Amberley, Horsham
DESIGNATION:	Listed Place of Worship grade I, CA
CONDITION:	Poor
PRIORITY CATEGORY:	C (C)
OWNER TYPE:	Religious organisation
LIST ENTRY NUMBER:	1353924

Large village church dating from 1100 with early C13 tower, adjacent to the castle. It is mainly constructed of flint and sandstone rubble with tiled roofs. At risk due to corroding steel beams in the tower, poor masonry, defective parapet gutter and rainwater disposal to tower. The Development Phase of the Heritage Lottery Fund Grants for Places of Worship has been completed and it is hoped that works on site will commence in 2018.

Contact: Robert Williams 01483 252042

SITE NAME:	Bowl barrow on Black Hill, Colgate	LIST ENTRY NUMBER:	1011596
DESIGNATION:	Scheduled Monument	TREND:	Declining
CONDITION:	Generally unsatisfactory with major localised problems	NEW ENTRY?:	No
PRINCIPAL VULNERABILITY:	Plant growth	CONTACT:	Alison McQuaid 01483 252048
OWNER TYPE:	Private		

SITE NAME:	Alfoldean Roman site, Slinfold	LIST ENTRY NUMBER:	1005838
DESIGNATION:	Scheduled Monument	TREND:	Declining
CONDITION:	Extensive significant problems	NEW ENTRY?:	No
PRINCIPAL VULNERABILITY:	Arable ploughing	CONTACT:	Alison McQuaid 01483 252048
OWNER TYPE:	Private		

SITE NAME:	Billingshurst	NEW ENTRY?:	No
DESIGNATION:	Conservation Area, 34 LBs	TREND:	Deteriorating
CONDITION:	Poor	CONTACT:	Horsham District Council (LPA)
VULNERABILITY:	Medium		

PRIORITY CATEGORIES

- A** Immediate risk of further rapid deterioration or loss of fabric; no solution agreed.
B Immediate risk of further rapid deterioration or loss of fabric; solution agreed but not yet implemented.
C Slow decay; no solution agreed.

- D** Slow decay; solution agreed but not yet implemented.
E Under repair or in fair to good repair, but no user identified; or under threat of vacancy with no obvious new user (applicable only to buildings capable of beneficial use).

- F** Repair scheme in progress and (where applicable) end use or user identified; or functionally redundant buildings with new use agreed but not yet implemented.

NOTE
 Last year's priority category is shown in brackets (otherwise, New Entry is noted).

ABBREVIATIONS

CA	Conservation Area
LB	Listed Building
LPA	Local Planning Authority
NP	National Park
RPG	Registered Park and Garden
SM	Scheduled Monument
UA	Unitary Authority
WHS	World Heritage Site

MID SUSSEX

SITE NAME:	Motte and bailey castle 240m east of Dean's Mill, Lindfield Rural		
DESIGNATION:	Scheduled Monument	LIST ENTRY NUMBER:	1011776
CONDITION:	Generally unsatisfactory with major localised problems	TREND:	Declining
PRINCIPAL VULNERABILITY:	Scrub/tree growth	NEW ENTRY?:	No
OWNER TYPE:	Private	CONTACT:	Alison McQuaid 01483 252048

SITE NAME:	Fairfields, Burgess Hill, Burgess Hill		
DESIGNATION:	Conservation Area	NEW ENTRY?:	No
CONDITION:	Very bad	TREND:	No significant change
VULNERABILITY:	Medium	CONTACT:	Angela Heyward (LPA) 01444 477385

SOUTH DOWNS (NP)



© Historic England

SITE NAME:	The chapel at the former King Edward VII Hospital, Easebourne, Chichester
DESIGNATION:	Listed Building grade II*, RPG grade II
CONDITION:	Fair
OCCUPANCY:	Vacant/not in use
PRIORITY CATEGORY:	F (F)
OWNER TYPE:	Commercial company
LIST ENTRY NUMBER:	1232485

L-shaped former chapel for tuberculosis patients by Charles Holden, 1903-6. Listed building consent and planning permission have been granted for repairs which have been completed, and for a change of use of the chapel to a cafe and swimming pool. Works are underway for the swimming pool use but the building remains vacant.

Contact: Samantha Johnson 01483 252043



© Historic England

SITE NAME:	Dam wall to North Park Furnace, Linchmere / Fernhurst, Chichester
DESIGNATION:	Scheduled Monument
CONDITION:	Poor
OCCUPANCY:	N/A
PRIORITY CATEGORY:	C (C)
OWNER TYPE:	Private, multiple owners
LIST ENTRY NUMBER:	1021403

The furnace is one of the most complete charcoal fired blast furnaces surviving from the Wealden iron industry but is in need of urgent repairs. Temporary works to protect the exposed archaeology of the casting pits from excessive water flow were undertaken in 2015. A feasibility study was undertaken with Historic England grant aid and a preferred scheme identified to secure a future for the furnace site and its environs. Final site investigations are proceeding to develop this scheme but the necessary funding needs to be secured for its implementation.

Contact: Andy White 01483 252047



© Historic England Archive

SITE NAME:	Amberley Limeworks; entrance buildings, Kiln 2 and Office, Houghton Bridge, Amberley / Houghton, Horsham
DESIGNATION:	Scheduled Monument
CONDITION:	Poor
OCCUPANCY:	Part occupied/part in use
PRIORITY CATEGORY:	C (C)
OWNER TYPE:	Charity (heritage)
LIST ENTRY NUMBER:	1005810

C19 limeworks including kilns and associated buildings. The ingress of rain and inadequate maintenance in the past have led to structural weaknesses to the buildings around the visitor entrance and kiln No. 2 which are parts of the site at risk. Historic England grant aided repairs to the Locomotive Shed, Blacksmith's Shop and part of the Loading shed which should be completed in 2018.

Contact: Robert Williams 01483 252042


PRIORITY CATEGORIES

- A** Immediate risk of further rapid deterioration or loss of fabric; no solution agreed.
- B** Immediate risk of further rapid deterioration or loss of fabric; solution agreed but not yet implemented.
- C** Slow decay; no solution agreed.
- D** Slow decay; solution agreed but not yet implemented.
- E** Under repair or in fair to good repair, but no user identified; or under threat of vacancy with no obvious new user (applicable only to buildings capable of beneficial use).
- F** Repair scheme in progress and (where applicable) end use or user identified; or functionally redundant buildings with new use agreed but not yet implemented.

NOTE
Last year's priority category is shown in brackets (otherwise, New Entry is noted).

ABBREVIATIONS

CA	Conservation Area
LB	Listed Building
LPA	Local Planning Authority
NP	National Park
RPG	Registered Park and Garden
SM	Scheduled Monument
UA	Unitary Authority
WHS	World Heritage Site



© Historic England

SITE NAME:	Castle Goring, Arundel Road , Worthing
DESIGNATION:	Listed Building grade I
CONDITION:	Fair
OCCUPANCY:	Part occupied/part in use
PRIORITY CATEGORY:	F (F)
OWNER TYPE:	Private
LIST ENTRY NUMBER:	1025839

Large house. Built by Shelley's grandfather, Sir Bysse Shelley, about 1797-8. The house has been in a very poor condition for number of years. In 2013 the house was sold to a private individual who is now using it as a private residence and wedding/conference venue. Consent for this change of use has been granted and repairs to the roof, stairs and structural timbers have been carried out but further repairs remain necessary, including to the glass dome.

Contact: Samantha Johnson 01483 252043



© Historic England

SITE NAME:	Church of St Nicholas, London Road, Arundel, Arun
DESIGNATION:	Listed Place of Worship grade I, CA
CONDITION:	Poor
PRIORITY CATEGORY:	C (C)
OWNER TYPE:	Religious organisation
LIST ENTRY NUMBER:	1027914

Well-proportioned town church, re-built in 1380. Unusually the adjacent Fitzalan Chapel and Lady Chapel to the east are in Roman Catholic use. The church is at risk due to spalling stonework, decay to the west window, north transept roof and drainage. Historic England/Heritage Lottery Fund grant-aided repairs, including to the tower, completed successfully but further repairs are required.

Contact: Robert Williams 01483 252042

SITE NAME:	Flint mine and a bowl barrow on Church Hill, 400m south west of Findon Place, Findon, Arun		
DESIGNATION:	Scheduled Monument	LIST ENTRY NUMBER:	1015238
CONDITION:	Extensive significant problems	TREND:	Declining
PRINCIPAL VULNERABILITY:	Arable ploughing	NEW ENTRY?:	No
OWNER TYPE:	Private	CONTACT:	Alison McQuaid 01483 252048

SITE NAME:	Duncton Common round barrow cemetery, Duncton / Petworth, Chichester		
DESIGNATION:	Scheduled Monument	LIST ENTRY NUMBER:	1009329
CONDITION:	Generally satisfactory but with significant localised problems	TREND:	Declining
PRINCIPAL VULNERABILITY:	Animal burrowing - extensive	NEW ENTRY?:	No
OWNER TYPE:	Private	CONTACT:	Alison McQuaid 01483 252048

SITE NAME:	Harting Beacon: a hilltop enclosure, Anglo-Saxon burial mound and telegraph station on Beacon and Pen Hills, Elsted and Treyford / Harting, Chichester		
DESIGNATION:	Scheduled Monument	LIST ENTRY NUMBER:	1015915
CONDITION:	Generally satisfactory but with significant localised problems	TREND:	Improving
PRINCIPAL VULNERABILITY:	Arable ploughing	NEW ENTRY?:	No
OWNER TYPE:	Charity (heritage)	CONTACT:	Alison McQuaid 01483 252048

SITE NAME:	Devil's Ditch, section extending 900yds (820m), Lye Wood, West Stoke, Funtington, Chichester		
DESIGNATION:	Scheduled Monument	LIST ENTRY NUMBER:	1005882
CONDITION:	Generally unsatisfactory with major localised problems	TREND:	Declining
PRINCIPAL VULNERABILITY:	Arable clipping	NEW ENTRY?:	No
OWNER TYPE:	Private, multiple owners	CONTACT:	Alison McQuaid 01483 252048

PRIORITY CATEGORIES

- A** Immediate risk of further rapid deterioration or loss of fabric; no solution agreed.
- B** Immediate risk of further rapid deterioration or loss of fabric; solution agreed but not yet implemented.
- C** Slow decay; no solution agreed.
- D** Slow decay; solution agreed but not yet implemented.
- E** Under repair or in fair to good repair, but no user identified; or under threat of vacancy with no obvious new user (applicable only to buildings capable of beneficial use).
- F** Repair scheme in progress and (where applicable) end use or user identified; or functionally redundant buildings with new use agreed but not yet implemented.

NOTE
Last year's priority category is shown in brackets (otherwise, New Entry is noted).

ABBREVIATIONS

CA	Conservation Area
LB	Listed Building
LPA	Local Planning Authority
NP	National Park
RPG	Registered Park and Garden
SM	Scheduled Monument
UA	Unitary Authority
WHS	World Heritage Site

SITE NAME:	Linear boundary on Stoke Down, 800m north of West Stoke House, Funtington, Chichester		
DESIGNATION:	Scheduled Monument	LIST ENTRY NUMBER:	1018564
CONDITION:	Generally unsatisfactory with major localised problems	TREND:	Declining
PRINCIPAL VULNERABILITY:	Scrub/tree growth	NEW ENTRY?:	No
OWNER TYPE:	Private	CONTACT:	Alison McQuaid 01483 252048
SITE NAME:	Flint mine on Stoke Down, immediately north of Stoke Clump, Funtington / Lavant, Chichester		
DESIGNATION:	Scheduled Monument	LIST ENTRY NUMBER:	1018563
CONDITION:	Extensive significant problems	TREND:	Declining
PRINCIPAL VULNERABILITY:	Arable ploughing	NEW ENTRY?:	No
OWNER TYPE:	Private	CONTACT:	Alison McQuaid 01483 252048
SITE NAME:	Bowl barrow 500m WNW of Barnett's Bridge, Graffham, Chichester		
DESIGNATION:	Scheduled Monument	LIST ENTRY NUMBER:	1009910
CONDITION:	Generally unsatisfactory with major localised problems	TREND:	Declining
PRINCIPAL VULNERABILITY:	Scrub/tree growth	NEW ENTRY?:	No
OWNER TYPE:	Private	CONTACT:	Alison McQuaid 01483 252048
SITE NAME:	Bowl barrow on Gallows Hill, 150m east of Millborough House, Graffham, Chichester		
DESIGNATION:	Scheduled Monument	LIST ENTRY NUMBER:	1009905
CONDITION:	Generally satisfactory but with minor localised problems	TREND:	Improving
PRINCIPAL VULNERABILITY:	Scrub/tree growth	NEW ENTRY?:	No
OWNER TYPE:	Private	CONTACT:	Alison McQuaid 01483 252048
SITE NAME:	Two bowl barrows on Gallows Hill, 200m east of Millborough House, Graffham, Chichester		
DESIGNATION:	Scheduled Monument	LIST ENTRY NUMBER:	1009906
CONDITION:	Generally unsatisfactory with major localised problems	TREND:	Improving
PRINCIPAL VULNERABILITY:	Scrub/tree growth	NEW ENTRY?:	No
OWNER TYPE:	Private	CONTACT:	Alison McQuaid 01483 252048
SITE NAME:	Bowl barrow 350m WNW of Barnett's Bridge, Graffham / Lodsworth, Chichester		
DESIGNATION:	Scheduled Monument	LIST ENTRY NUMBER:	1009916
CONDITION:	Generally satisfactory but with significant localised problems	TREND:	Declining
PRINCIPAL VULNERABILITY:	Bracken	NEW ENTRY?:	No
OWNER TYPE:	Private	CONTACT:	Alison McQuaid 01483 252048
SITE NAME:	Bexley Buses earthworks, Lavant, Chichester		
DESIGNATION:	Scheduled Monument	LIST ENTRY NUMBER:	1005892
CONDITION:	Generally unsatisfactory with major localised problems	TREND:	Declining
PRINCIPAL VULNERABILITY:	Arable ploughing	NEW ENTRY?:	No
OWNER TYPE:	Private	CONTACT:	Alison McQuaid 01483 252048

PRIORITY CATEGORIES

- A** Immediate risk of further rapid deterioration or loss of fabric; no solution agreed.
B Immediate risk of further rapid deterioration or loss of fabric; solution agreed but not yet implemented.
C Slow decay; no solution agreed.

- D** Slow decay; solution agreed but not yet implemented.
E Under repair or in fair to good repair, but no user identified; or under threat of vacancy with no obvious new user (applicable only to buildings capable of beneficial use).

- F** Repair scheme in progress and (where applicable) end use or user identified; or functionally redundant buildings with new use agreed but not yet implemented.

NOTE
 Last year's priority category is shown in brackets (otherwise, New Entry is noted).

ABBREVIATIONS

CA	Conservation Area
LB	Listed Building
LPA	Local Planning Authority
NP	National Park
RPG	Registered Park and Garden
SM	Scheduled Monument
UA	Unitary Authority
WHS	World Heritage Site

SITE NAME:	Devil's Ditch, section 230yds (210m) long from Chichester main road to Pook Lane, Lavant, Chichester		
DESIGNATION:	Scheduled Monument, part in CA	LIST ENTRY NUMBER:	1005877
CONDITION:	Generally unsatisfactory with major localised problems	TREND:	Declining
PRINCIPAL VULNERABILITY:	Arable ploughing	NEW ENTRY?:	No
OWNER TYPE:	Local authority	CONTACT:	Alison McQuaid 01483 252048
SITE NAME:	Devil's Ditch, section extending 530yds (480m) west from Lavant Lodge, Lavant, Chichester		
DESIGNATION:	Scheduled Monument, part in RPG grade I	LIST ENTRY NUMBER:	1005878
CONDITION:	Generally unsatisfactory with major localised problems	TREND:	Declining
PRINCIPAL VULNERABILITY:	Scrub/tree growth	NEW ENTRY?:	No
OWNER TYPE:	Private	CONTACT:	Alison McQuaid 01483 252048
SITE NAME:	Remains of iron works and gun foundry at North Park Furnace, Linchmere / Fernhurst, Chichester		
DESIGNATION:	Scheduled Monument	LIST ENTRY NUMBER:	1021403
CONDITION:	Generally satisfactory but with significant localised problems	TREND:	Declining
PRINCIPAL VULNERABILITY:	Flooding - Local	NEW ENTRY?:	No
OWNER TYPE:	Private	CONTACT:	Andy White 01483 252047
SITE NAME:	Bowl barrow on Gallows Hill, 300m east of Millborough House, Lodsworth, Chichester		
DESIGNATION:	Scheduled Monument	LIST ENTRY NUMBER:	1009908
CONDITION:	Generally unsatisfactory with major localised problems	TREND:	Improving
PRINCIPAL VULNERABILITY:	Scrub/tree growth	NEW ENTRY?:	No
OWNER TYPE:	Private	CONTACT:	Alison McQuaid 01483 252048
SITE NAME:	Bowl barrow on Fitzhall Rough, 330m ENE of Fitzhall: part of Fitzhall Rough round barrow cemetery, Stedham with Iping, Chichester		
DESIGNATION:	Scheduled Monument	LIST ENTRY NUMBER:	1008503
CONDITION:	Extensive significant problems	TREND:	Declining
PRINCIPAL VULNERABILITY:	Scrub/tree growth	NEW ENTRY?:	No
OWNER TYPE:	Private	CONTACT:	Alison McQuaid 01483 252048
SITE NAME:	Motte and bailey castle in Pulborough Park, Pulborough, Horsham		
DESIGNATION:	Scheduled Monument	LIST ENTRY NUMBER:	1017547
CONDITION:	Generally unsatisfactory with major localised problems	TREND:	Declining
PRINCIPAL VULNERABILITY:	Plant growth	NEW ENTRY?:	No
OWNER TYPE:	Commercial company	CONTACT:	Alison McQuaid 01483 252048
SITE NAME:	Bowl barrow 950m south west of Grey Friars Farm: part of a dispersed round barrow cemetery on Kithurst Hill, Storrington and Sullington, Horsham		
DESIGNATION:	Scheduled Monument	LIST ENTRY NUMBER:	1015711
CONDITION:	Generally unsatisfactory with major localised problems	TREND:	Declining
PRINCIPAL VULNERABILITY:	Scrub/tree growth	NEW ENTRY?:	No
OWNER TYPE:	Private	CONTACT:	Alison McQuaid 01483 252048

PRIORITY CATEGORIES

- A** Immediate risk of further rapid deterioration or loss of fabric; no solution agreed.
B Immediate risk of further rapid deterioration or loss of fabric; solution agreed but not yet implemented.
C Slow decay; no solution agreed.

- D** Slow decay; solution agreed but not yet implemented.
E Under repair or in fair to good repair, but no user identified; or under threat of vacancy with no obvious new user (applicable only to buildings capable of beneficial use).

- F** Repair scheme in progress and (where applicable) end use or user identified; or functionally redundant buildings with new use agreed but not yet implemented.

NOTE
 Last year's priority category is shown in brackets (otherwise, New Entry is noted).

ABBREVIATIONS

CA	Conservation Area
LB	Listed Building
LPA	Local Planning Authority
NP	National Park
RPG	Registered Park and Garden
SM	Scheduled Monument
UA	Unitary Authority
WHS	World Heritage Site

SITE NAME:	Greatham, Horsham (District), Parham, Horsham		
DESIGNATION:	Conservation Area, 3 LBs	NEW ENTRY?:	No
CONDITION:	Very bad	TREND:	Deteriorating
VULNERABILITY:	Medium	CONTACT:	Michael Scammell (LPA) 01730 814810

WORTHING

© Historic England

SITE NAME:	Holy Trinity Church, Shelley Road, Worthing	Large town church, brick with stone dressings. Designed by Henry Coe and Stephen Robinson and built 1882-88. At risk due to eroding high level brick and stonework to the tower and decaying timber shingling to spire. Included in current discussions as part of a wider review of churches in Worthing.
DESIGNATION:	Listed Place of Worship grade II	
CONDITION:	Poor	
PRIORITY CATEGORY:	C (C)	
OWNER TYPE:	Religious organisation	
LIST ENTRY NUMBER:	1393419	

Contact: Robert Williams 01483 252042

WINDSOR AND MAIDENHEAD (UA)

© Historic England

SITE NAME:	Noah's Boathouse, Stonehouse Lane (Off), Cookham	1930, by Colin Lucas for his father. Constructed of monolithic reinforced concrete with a flat roof. An early and pioneering example of Modern Movement architecture by one of the major figures in the movement. The building floods regularly and is derelict. The roof is leaking and the concrete is spalling. A project to address the issues needs to be agreed.
DESIGNATION:	Listed Building grade II*	
CONDITION:	Poor	
OCCUPANCY:	N/A	
PRIORITY CATEGORY:	A (A)	
OWNER TYPE:	Private	

Contact: Andy White 01483 252047



© Martin Ashley Associates

SITE NAME:	Royal Mausoleum, The Home Park, Windsor	Mausoleum of Queen Victoria and Prince Albert, 1862-71. Damp problems placed external and internal historic fabric at risk, including the internal paintings. The original rainwater drainage was inadequate and poorly designed. Environmental monitoring carried out since 2009 confirms that the building is drying out at high level. A consented scheme is underway to make the exterior weather-tight and to prevent moisture from entering the building via the raised perimeter paving. But it will be some years before the building has dried to enable conservation of the interior to begin.
DESIGNATION:	Listed Building grade I, 2 RPGs	
CONDITION:	Fair	
OCCUPANCY:	N/A	
PRIORITY CATEGORY:	F (D)	
OWNER TYPE:	Crown	

Contact: Michael Turner 07702 670112

SITE NAME:	Beenham's Heath, Waltham St. Lawrence		
DESIGNATION:	Conservation Area, 8 LBs	NEW ENTRY?:	No
CONDITION:	At risk	TREND:	Deteriorating significantly
VULNERABILITY:	High	CONTACT:	Olivia Mayell 01628685948

PRIORITY CATEGORIES

- A** Immediate risk of further rapid deterioration or loss of fabric; no solution agreed.
- B** Immediate risk of further rapid deterioration or loss of fabric; solution agreed but not yet implemented.
- C** Slow decay; no solution agreed.
- D** Slow decay; solution agreed but not yet implemented.
- E** Under repair or in fair to good repair, but no user identified; or under threat of vacancy with no obvious new user (applicable only to buildings capable of beneficial use).
- F** Repair scheme in progress and (where applicable) end use or user identified; or functionally redundant buildings with new use agreed but not yet implemented.

NOTE
Last year's priority category is shown in brackets (otherwise, New Entry is noted).

ABBREVIATIONS

CA	Conservation Area
LB	Listed Building
LPA	Local Planning Authority
NP	National Park
RPG	Registered Park and Garden
SM	Scheduled Monument
UA	Unitary Authority
WHS	World Heritage Site

WOKINGHAM (UA)



© Historic England

SITE NAME:	Ruins of St Bartholomews Church, Arborfield, Arborfield and Newland
DESIGNATION:	Scheduled Monument, LB grade II
CONDITION:	Very bad
OCCUPANCY:	N/A
PRIORITY CATEGORY:	A (A)
OWNER TYPE:	Religious organisation
LIST ENTRY NUMBER:	1006975

Previously the parish church, now a roofless ruin. Originally C13 and built in flint and stone, with substantial probable C18 brick rebuilding. One wall partially standing, with other fragments of later brick segments. Very overgrown and there is a risk of further collapse. A project to see the ruins conserved, explained and maintained needs to be agreed and put into action.

Contact: Andy White 01483 252047



© Historic England

SITE NAME:	Former Infirmary Stables, Arborfield Garrison, Arborfield, Barkham
DESIGNATION:	Scheduled Monument
CONDITION:	Fair
OCCUPANCY:	Vacant/not in use
PRIORITY CATEGORY:	E (A)
OWNER TYPE:	Commercial company
LIST ENTRY NUMBER:	1006949

A specialised 'horse hospital' built 1911-12. The building is redundant by virtue of changes in army practices (reduced cavalry activity). A sustainable future needs to be found and repairs undertaken. Planning Permission has been granted for the development of Arborfield Garrison and this will include a requirement to repair the stables. Works to clear asbestos from the site began in early 2017 and re-roofing of the stables with matching cement diamond tiles were carried out in 2017 and have been completed. An end use for the building is being considered.

Contact: Nicola Lauder 01483 252074

SITE NAME:	Ring ditch cropmark east of St Patrick's Avenue, Charvil		
DESIGNATION:	Scheduled Monument	LIST ENTRY NUMBER:	1006965
CONDITION:	Extensive significant problems	TREND:	Declining
PRINCIPAL VULNERABILITY:	Arable ploughing	NEW ENTRY?:	No
OWNER TYPE:	Educational (state sector)	CONTACT:	Andy White 01483 252047

SITE NAME:	Cropmark complex south west of St Patrick's Avenue, Sonning		
DESIGNATION:	Scheduled Monument	LIST ENTRY NUMBER:	1006964
CONDITION:	Extensive significant problems	TREND:	Declining
PRINCIPAL VULNERABILITY:	Arable ploughing	NEW ENTRY?:	No
OWNER TYPE:	Educational (state sector)	CONTACT:	Andy White 01483 252047

SITE NAME:	Cropmark site east of Broadmoor Lane, Sonning		
DESIGNATION:	Scheduled Monument	LIST ENTRY NUMBER:	1006963
CONDITION:	Generally satisfactory but with significant localised problems	TREND:	Declining
PRINCIPAL VULNERABILITY:	Arable ploughing	NEW ENTRY?:	No
OWNER TYPE:	Educational (state sector)	CONTACT:	Andy White 01483 252047

PRIORITY CATEGORIES

- A** Immediate risk of further rapid deterioration or loss of fabric; no solution agreed.
- B** Immediate risk of further rapid deterioration or loss of fabric; solution agreed but not yet implemented.
- C** Slow decay; no solution agreed.
- D** Slow decay; solution agreed but not yet implemented.
- E** Under repair or in fair to good repair, but no user identified; or under threat of vacancy with no obvious new user (applicable only to buildings capable of beneficial use).
- F** Repair scheme in progress and (where applicable) end use or user identified; or functionally redundant buildings with new use agreed but not yet implemented.

NOTE
Last year's priority category is shown in brackets (otherwise, New Entry is noted).

ABBREVIATIONS

CA	Conservation Area
LB	Listed Building
LPA	Local Planning Authority
NP	National Park
RPG	Registered Park and Garden
SM	Scheduled Monument
UA	Unitary Authority
WHS	World Heritage Site



© Historic England

SITE NAME:	Bearwood College, Arborfield and Newland / Barkham / Winnersh
DESIGNATION:	Registered Park and Garden grade II*, 5 LBs
CONDITION:	Extensive significant problems
VULNERABILITY:	High
TREND:	Declining
NEW ENTRY?:	No
OWNER TYPE:	Mixed, multiple owners
LIST ENTRY NUMBER:	1000414

This C19 landscaped park and woodland surrounds an imposing Victorian country house on formal terraces overlooking a picturesque lake with design by William Sawrey Gilpin and Pulham. The house and gardens are owned by a private school and a charitable trust, whereas the wider park is now adapted as a golf course and Reading FC's new training site. A Conservation Management Plan process and liaison group is being developed to include proposals to restore lost vistas and the Pulhamite garden. Historic England is advising on how these initiatives and proposals can be taken forward.

Contact: Kay Richardson 01483 252020

PRIORITY CATEGORIES

- A** Immediate risk of further rapid deterioration or loss of fabric; no solution agreed.
- B** Immediate risk of further rapid deterioration or loss of fabric; solution agreed but not yet implemented.
- C** Slow decay; no solution agreed.
- D** Slow decay; solution agreed but not yet implemented.
- E** Under repair or in fair to good repair, but no user identified; or under threat of vacancy with no obvious new user (applicable only to buildings capable of beneficial use).
- F** Repair scheme in progress and (where applicable) end use or user identified; or functionally redundant buildings with new use agreed but not yet implemented.

NOTE
Last year's priority category is shown in brackets (otherwise, New Entry is noted).

ABBREVIATIONS

CA	Conservation Area
LB	Listed Building
LPA	Local Planning Authority
NP	National Park
RPG	Registered Park and Garden
SM	Scheduled Monument
UA	Unitary Authority
WHS	World Heritage Site

This document is one in a series of publications produced as part of Historic England's national **Heritage at Risk** programme. More information about **Heritage at Risk** and other titles in the series can be found at HistoricEngland.org.uk/har

Heritage at Risk

Published November 2018

4th Floor, Cannon Bridge House

25 Dowgate Hill

London EC4R 2YA

© Copyright Historic England 2018

Product code: 52100



Historic England

South East Register 2018