



ENGLISH HERITAGE

HERITAGE AT  
RISK  
REGISTER  
2011

YORKSHIRE AND  
THE HUMBER

# Contents

<b>HERITAGE AT RISK</b>	<b>3</b>
Reducing the risks	7
Publications and guidance	10
<b>THE REGISTER</b>	<b>12</b>
Content and assessment criteria	12
Key to the entries	15
Yorkshire and the Humber heritage assets at risk	17
East Riding of Yorkshire (UA)	18
Kingston upon Hull, City of (UA)	40
North East Lincolnshire (UA)	41
North Lincolnshire (UA)	42
North Yorkshire	45
South Yorkshire	100
West Yorkshire	113
York (UA)	131



#  
ENGLISH HERITAGE

# HERITAGE AT RISK 2011

In its fourth year, the Heritage at Risk Register now includes grade I and II\* listed buildings, listed places of worship, scheduled monuments, registered parks and gardens, registered battlefields, protected wreck sites and conservation areas known to be at risk as a result of neglect, decay or inappropriate development. This year, for the first time, we have published a list of 'priority sites': important heritage at risk sites where we will focus our resources to secure their futures.

We continue to focus on our themes, which we have chosen for their contribution to Yorkshire's distinctive character. Industrial heritage features strongly, chiming in with this year's national initiative. In the last year we have been able to remove 50 sites from the Register and we offered 13 grants totalling £687,000. This year we added 54 places of worship that are known to be in poor or very bad condition, increasing the scope of the Register to give an even fuller picture of the state of our heritage.

Good progress is being made in tackling **the Industrial Remains of the Dales**. Work is underway to consolidate key features of the lead mines on Grassington Moor. Our next priority is the lead complex at Keld Heads. In current market conditions there is little developer-led investment in **the Textile Industry of the West Riding**. However, English Heritage has supported repair of the chimney at Shaw Lodge Mills, Halifax. Our current focus is on the precious but fragile First White Cloth Hall, Leeds, revealed last year after demolition of later structures, in time for its 300th birthday in 2011. We are also building on the recent study showing how Haworth could be enhanced to provide a world-class visitor experience.

Two of our themes focus on South Yorkshire. We have been able to support the restoration of Joel's Yard, Sheffield, one of the important **Metal Trades Buildings**, to provide live/work units. But although the market has rescued sites over the last decade, others remain empty and increasingly vulnerable. Our priority is to promote the rescue of Leah's Yard, Cambridge Street, Sheffield, a long-hidden courtyard in the heart of the city centre. The major success with **the Designed Landscapes** has been the transformation of the Georgian parkland of Bretton Hall, home to the Yorkshire

Sculpture Park. Prompted by inclusion on our Register, a project was developed to restore the margins of the ornamental lakes, which are once again the focus of views across the park, reflecting new sculptures, historic bridges and follies.

The North York Moors National Park Authority has made great progress over the past year on **the Ancient Landscapes of Wolds and Moors**. Thirty barrows, cairns and other sites have been tackled and removed from the Register, through the Monument Management Scheme that we fund. Next year we will be working with the Vivat Trust to secure the restoration of Whorlton Castle. We will also be focusing on the Birdsall Estate, to address its collection of earthwork monuments on the Wolds.

A major success with **Places of Worship** has been the completion of a 3 year project to restore the former church of St Margaret, Leeds, as a place of worship and as the base for 'Left Bank Leeds', an arts and community organisation. Its re-opening was celebrated with a concert by patron Corinne Bailey Rae. We have also helped to establish a Support Officer who will work with Doncaster Minster and our other Greater Parish Churches. Our work on **Battlefields** has concentrated on Towton Moor, although we now have detailed studies for each site and an overarching strategy. Interpretation boards have been installed, public access improved and a code of conduct has been agreed to control metal-detecting. We will continue to work with the Friends and landowner at Towton, developing a model for battlefield management.

Trevor Mitchell, Planning Director  
YORKSHIRE AND THE HUMBER

## BUILDINGS AT RISK

- Nationally, 3.0% of grade I and II\* listed buildings are at risk. In Yorkshire and the Humber this rises to 4.2%, representing 93 sites.
- 7 sites have been removed from the 2010 Register; but 2 sites have been added.
- 58% of entries (102 buildings) on the baseline 1999 Register for Yorkshire and the Humber have been removed as their futures have been secured, compared to the national figure of 53% (757 buildings).
- Nationally, £5.2m was offered to 71 sites on the Register during 2010/11. In Yorkshire and the Humber we awarded grants totalling £619k to 9 sites.
- 54 listed places of worship have been added to our Register this year. We estimate the cost of repairing these buildings is £9.3m.

## SCHEDULED MONUMENTS

- 16.9% (3,339) of England's 19,748 scheduled monuments are at risk, compared to 26.7% (701 sites) in Yorkshire and the Humber.
- In Yorkshire and the Humber, 37 sites have been removed from the 2010 Register; but 5 sites have been added.
- 8.7% of entries (63 sites) on the baseline 2009 Register for Yorkshire and the Humber have been removed due to positive reasons, compared to the national figure of 11.9% (399 sites).
- Arable ploughing and unrestricted plant, scrub or tree growth account for nearly two thirds of sites at risk nationally. The proportion is similar in Yorkshire and the Humber.
- Nationally, 82% of scheduled monuments at risk are in private ownership, this rises to 88% in Yorkshire and the Humber.
- Of the £357k offered by English Heritage to owners of at risk scheduled monuments in 2010/11, £68k was to 4 sites in Yorkshire and the Humber.

## REGISTERED PARKS AND GARDENS

- 103 of England's 1,610 registered parks and gardens are at risk, an increase from 6.2% (99) in 2010 to 6.4% this year. In Yorkshire and the Humber, 12 of our 117 sites are at risk (10.3%).
- Nationally, 6 sites have been added and 2 removed from the 2010 Register. In Yorkshire and the Humber, 1 site has been added and 1 removed.

## REGISTERED BATTLEFIELDS

- Of the 43 registered battlefields in England, 6 are at risk, 2 less than the 2008 baseline.
- Of the 7 registered battlefields in Yorkshire and the Humber, 4 are at risk, this is unchanged since 2008.

## PROTECTED WRECK SITES

- Of the 46 protected wreck sites off England's coast, 7 are at risk, 3 less than the 2008 baseline. Yorkshire and the Humber's 1 protected wreck site is not at risk.

## CONSERVATION AREAS

- 288 local planning authorities (86%) have taken part in the national survey of conservation areas, of which 21 are in Yorkshire and the Humber. This is 91% of our local planning authorities.
- We now have information on the condition of 7,841 of England's 9,600 designated conservation areas and 516 (6.6%) are at risk.
- Of the 843 conservation areas surveyed in Yorkshire and the Humber, 52 (6.2%) are at risk.



**CHURCH OF ST MARGARET OF ANTIOCH  
(LEFT BANK LEEDS)**

Corinne Bailey Rae performing at the newly re-opened church, now also used as an arts and community space as well as a place of worship. It was restored through the concerted efforts of the local community, supported by large Repair Grant for Places of Worship.

© Barnaby Aldrich

## IN YORKSHIRE AND THE HUMBER:

**58%** OF  
BUILDINGS  
AT RISK  
ON THE 1999 REGISTER  
HAVE BEEN SAVED

**26.7%** OF  
SCHEDULED  
MONUMENTS  
ARE AT RISK

**91%** OF  
OUR LOCAL  
AUTHORITIES  
HAVE SURVEYED THEIR  
CONSERVATION AREAS

**£687k**  
IN GRANTS WAS  
**OFFERED**  
TO SITES ON THE  
2010 REGISTER

## INDUSTRIAL HERITAGE

Britain was the world's first industrial nation and has a wealth of industrial heritage but many industrial sites have been lost or are at risk due to functional redundancy. Our survey has shown that the percentage of listed industrial buildings at risk is three times greater than the national average for listed buildings at risk.

The conservation of industrial sites can pose considerable challenges. However, industrial sites often have great potential for re-use. Our research shows that the best way of saving industrial buildings is, where possible, to find an adaptive new use. We know this isn't easy, and is not always possible, but we hope those who own or are thinking of developing an industrial building will find our new web pages an invaluable source of information.

Voluntary groups and owners have saved a number of key industrial sites, often sites which contain working machinery. However, research has shown that many of these groups need support to encourage more and younger members to achieve the rescue of the site.

Building preservation trusts can provide the answer for industrial buildings where there is no apparent commercial solution by repairing the site and then selling it, or retaining and letting the space.

### What we know

- 4% of listed buildings and scheduled monuments are industrial
- Nationally there are proportionally more grade II\* industrial listed buildings than grade II (4.6% compared to 4.4%)
- 10.6% of industrial grade I and II\* listed buildings are at risk, making industrial buildings over three times more likely to be at risk than the national average for grade I and II\* listed buildings
- The average estimated conservation deficit (cost of repair in excess of the end value) of industrial buildings at risk is twice that of non-industrial buildings at risk
- About 10% of industrial buildings at risk are economic to repair, compared to 13% of non-industrial buildings at risk
- Approximately 40% of industrial buildings at risk are capable of beneficial use, compared to 44% of non-industrial buildings at risk
- 10.9% of industrial scheduled monuments are at risk, making industrial scheduled monuments less likely to be at risk than the national average for scheduled monuments
- 3% of conservation areas were designated because of their industrial significance
- Industrial conservation areas in the North West and West Midlands are over twice as likely to be at risk than the national average
- In the last 10 years, English Heritage has offered grants totalling £25m to industrial sites



### SHAW LODGE MILL, HALIFAX

The 67 metre chimney at Shaw Lodge Mills is a prominent feature of the Halifax skyline, whilst not on the Heritage at Risk Register, the structure was in need of repair. We are grant-aiding replacement of the rusting iron bands and re-pointing to ensure the future of the structure. New uses for the chimney are being looked into at the moment; one possible idea is an innovative scheme to use the chimney as a climbing wall which would also provide a sustainable new use for the structure.

### What are we doing?

- Providing new guidance for owners on maintaining vacant historic buildings.
- Publishing a developers' portal on the English Heritage website where advice for all types of heritage asset including industrial sites can be found.
- Funding a new Industrial Heritage Support Officer, who will build capacity for industrial museums.
- Publishing an industrial themed issue of Conservation Bulletin in October 2011.
- Supporting a new Architectural Heritage Fund grant scheme which aims to encourage local groups to take on industrial buildings.
- Publishing an updated Stopping the Rot: a guide to enforcement action to save historic buildings.
- Using the National Heritage Protection Programme (2011-2015) to shape an industrial designation programme.

---

If you are a developer, member of a building preservation trust, work in a local authority, own a visitor attraction or have an interest in England's industrial heritage, visit our website for more information:

[www.english-heritage.org.uk/industrial-heritage-at-risk](http://www.english-heritage.org.uk/industrial-heritage-at-risk)

---

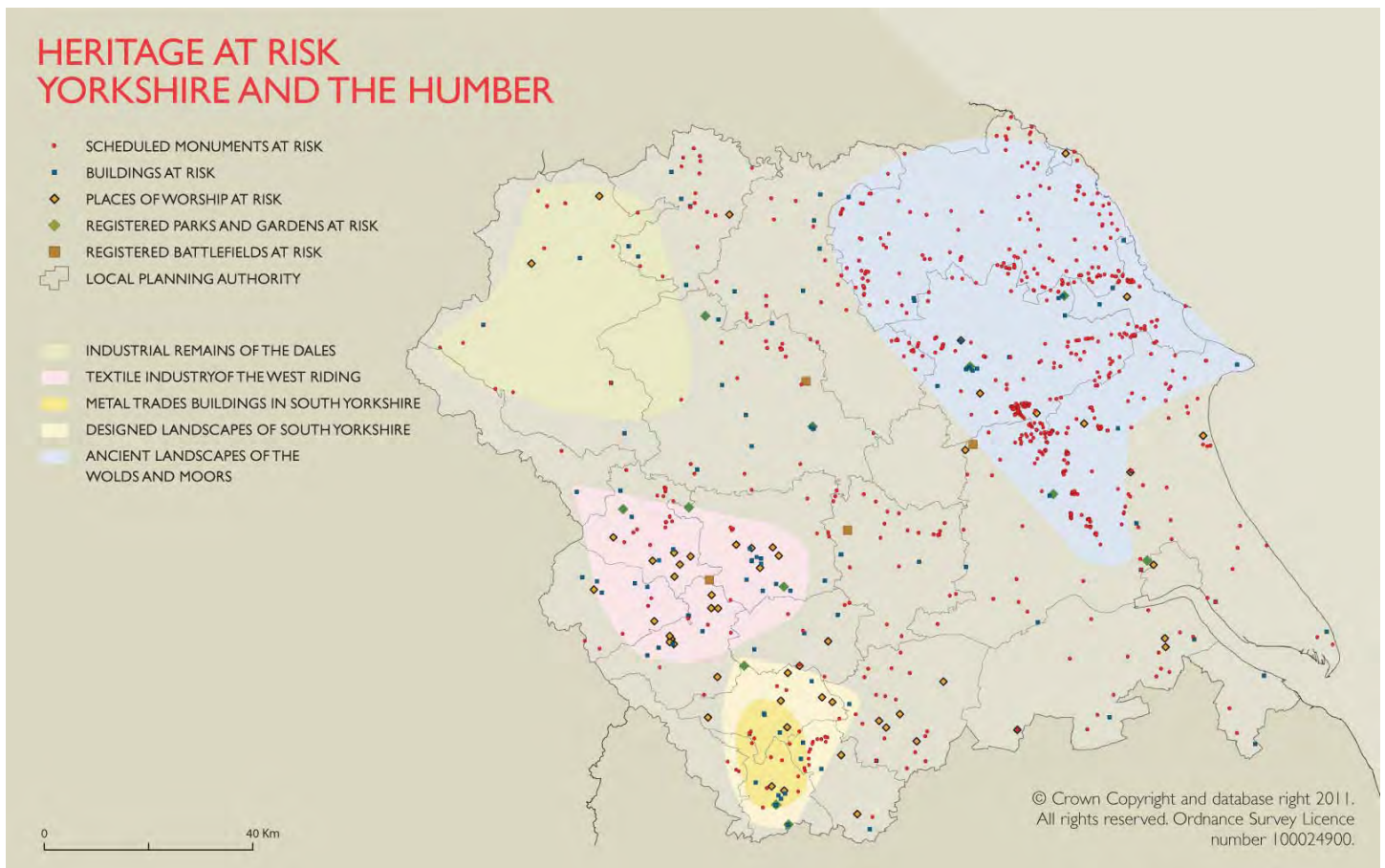
## PRIORITY SITES

- Barden Church, Barden, Yorkshire Dales National Park
- Battle of Towton, Lead / Saxton with Scarthingwell / Towton, Selby, North Yorkshire
- Birdsall Estate (incl. 16 scheduled monuments at risk), Birdsall Wold, Ryedale, North Yorkshire
- First Leeds White Cloth Hall, 98-101 (consec) Kirkgate, Leeds, West Yorkshire
- Haworth Conservation Area, Bradford, West Yorkshire
- Keld Heads lead smeltmill and mine complex, Wensley, Richmondshire, North Yorkshire
- Kirklees Park Farm buildings (incl. Double aisled barn to north west of Kirklees Priory Gatehouse, Home Farm (Building No. 6), Kirklees Priory Gatehouse, L-shaped Aisled Barn, and the Malthouse) Brighouse, Calderdale, West Yorkshire
- Leah's Yard, 20-22 Cambridge Street, Sheffield, South Yorkshire
- Grassington Moor (multi-period lead mines and processing works and 20th century barytes mill), Grassington, Yorkshire Dales National Park
- Whorlton Castle (gatehouse and ruins of undercroft), Castle Bank, Whorlton, North York Moors National Park

## COVER IMAGE:

Keld Heads lead smeltmill and mine complex, Wensley, Richmondshire, Scheduled Monument at Risk and Priority Site

**CONTACT:** Susan Daniels, Business Manager, English Heritage, Yorkshire and the Humber, Tanner Row, York YO1 6WP.  
Telephone: 01904 601979 Fax: 01904 601999 Email: [susan.daniels@english-heritage.org.uk](mailto:susan.daniels@english-heritage.org.uk)



For more information on Heritage at Risk  
visit [www.english-heritage.org.uk/risk](http://www.english-heritage.org.uk/risk)

If you would like this document in a different format, please contact our customer services department on telephone: 0870 333 1181  
fax: 01793 414926 textphone: 01793 414878  
email: [customers@english-heritage.org.uk](mailto:customers@english-heritage.org.uk)

# Reducing the risks

English Heritage is committed to securing a year-on-year reduction in the number of heritage sites at risk as part of our national plan for the protection of England's historic environment (National Heritage Protection Plan 2011-2015). This will be challenging given the number of assets now on the Register and the different kinds of risk they face. Each asset type and individual case will require its own approach and solution.

There are, however, some general approaches that are relevant to all assets at risk. Resolving cases requires working in close partnership with owners, local planning authorities and other relevant organisations and partners. Advice and understanding are essential. Historic Environment Records, maintained by local authorities, are repositories of information on local historic assets. They underpin the work of local authority historic environment services and can help improve the protection, conservation and management of heritage assets.

Maintenance of heritage assets is essential if they are not to become at risk, and to prevent those that are already at risk from decaying further and thereby escalating the cost of their repair and consolidation. Buildings, for instance, decay rapidly when left empty. Avoiding vacancy through short-term lets or schemes that provide protection through residential occupation are low-cost ways of maintaining buildings until permanent solutions can be found. English Heritage has published guidance for owners on options for maintaining vacant buildings (*Vacant Historic Buildings: An Owner's Guide to Temporary Uses, Maintenance and Mothballing*).

English Heritage provides on-line advice and guidance to local authorities, owners and managers of sites through the Historic Environment Local Management (HELM) website [www.helm.org.uk](http://www.helm.org.uk).

## LISTED BUILDINGS

### Buildings at risk

English Heritage's role in securing the future of buildings at risk is primarily to provide practical advice, guidance and resources to local authorities, owners and developers. Our involvement in cases is determined by the importance of the building and the complexity of the issues. We can help with analysis of the issues, investigation of the feasibility of options and brokering solutions. Although buildings at risk will continue to be a priority for English Heritage repair grants, grant aid is limited in relation to demand. Grants from other public sources, notably the Heritage Lottery Fund, continue to be essential in helping secure the future of buildings at risk.

In very exceptional cases, English Heritage may acquire and repair a particularly important building at risk, where it is clear that the scale and complexity of problems are such that direct involvement is the best way of securing the building's long-term future.

Local authorities have a primary role in protecting the historic environment. The creation of a local heritage at risk register is the first step in tackling neglected buildings in order to assess and monitor the scale of the problem and prioritise resources and action. Local authorities can also take action to secure the preservation of historic buildings through the use of statutory notices. Some local authorities have a successful track record, but generally these powers are under-used. It is essential that local authorities make best use of their powers to secure buildings at risk, to 'stop the rot' and prevent the costs escalating beyond the point where it is economic to repair. For this reason, English Heritage has published revised guidance (*Stopping the Rot*) for local planning authorities on taking action to save historic buildings.

To help local authorities make more frequent and timely use of their statutory powers, English Heritage runs grant schemes to underwrite a significant proportion of the irrecoverable costs involved in serving Urgent Works Notices and Repairs Notices.

Building preservation trusts can be the key to saving many buildings at risk. Some trusts cover geographical areas; others specialise in particular types of building or are formed to save just one building. Determined individuals and trusts have saved numerous buildings at risk, working in partnership with other organisations such as local and national amenity societies, including SAVE Britain's Heritage, the Society for the Protection of Ancient Buildings, the Georgian Group, The Victorian Society and the Twentieth Century Society.

## Places of worship at risk

Regular maintenance helps to keep buildings and places of worship in good condition but those that are in poor or very bad condition need help to minimise the risks to both the structure and the contents. Keeping drains and gutters clear so that water is taken away from the building efficiently is the most important thing that congregations can do as it stops small problems in the building fabric developing into unnecessary crises. English Heritage supports the Society for the Protection of Ancient Buildings's *Faith in Maintenance* scheme, giving volunteers practical local training and on-going support. It also encourages the establishment of gutter-clearance projects, enabling congregations to get good quality work done at reasonable prices by reputable contractors.

Where major structural repairs are required, the Repair Grants for Places of Worship scheme helps under resourced buildings in urgent need. The Listed Places of Worship scheme is another source of funding for repairs and maintenance that is available more widely, while local and national charities can offer small grants.

Many congregations wish to adapt and change their places of worship to encourage wider community use alongside worship and faith-focussed events. English Heritage supports the efforts of congregations to keep their places of worship in use wherever possible and welcomes proposals for appropriate new facilities such as kitchens and toilets that are sensitive to the building's special character.

English Heritage is aware of the need for practical, hands-on help to be given to individual congregations and is working with partner organisations to enable this. Support Officers are employed by local denominational groups but part-funded by English Heritage. They give advice and encouragement to congregations so that they can achieve repair projects, develop necessary new facilities or re-engage with the wider community, depending on local circumstances and needs.

## SCHEDULED MONUMENTS

The continuing success in reducing the number of monuments at risk, even in difficult economic times, demonstrates the value of the dialogue that the initiative has fostered between English Heritage, owners, managers and other partners. More and more owners and managers of scheduled monuments are addressing their long-term care on a regular basis. Over half of all scheduled monuments are now on land subject to an agreement under Natural England's Environmental Stewardship agri-environment scheme, administered on behalf of Defra. Work in the coming years with Defra and Natural England will concentrate upon ensuring that the right options are being used in

the correct way, maximising the conservation benefits whilst at the same time delivering value for money. We will also work closely with the Heritage Lottery Fund to help identify those important monuments deserving of grant aid for major stabilisation or repair work.

Progress is also reliant upon better understanding. As a result, as part of the National Heritage Protection Plan – which sets out English Heritage's commitment to safeguarding heritage up to 2015 – the Conservation of Scheduled Monuments in Cultivation project will be rolled out nationally from 2011 onwards. The project, already successfully trialled amongst farmers in the East Midlands, will address what is still the biggest threat by far to monuments – their gradual degradation and loss through arable cultivation. Some causes of risk are neither so obvious nor dramatic in their effects however. Heritage at risk shows that unmanaged tree, scrub and bracken growth is the most widespread cause of long term damage to both urban and rural monuments, even if the effects are not as visible or immediately destructive as other processes. Further work will therefore be needed to better understand how these effects can be minimised.

In all cases, however – whether for rural or urban monuments – close co-operation with owners and land managers is still key to making further progress in ever more challenging circumstances.

## REGISTERED PARKS AND GARDENS

Inclusion on the *Register of Historic Parks and Gardens of Special Historic Interest* brings no additional statutory controls, but there is a presumption in favour of the conservation of all designated assets in the planning system. The Government's Planning Policy Statement 5 *Planning for the Historic Environment* (PPS 5) and its supporting Practice Guide helps planning authorities to assess and mitigate the impact of development on our irreplaceable heritage of designed landscapes.

English Heritage can engage only with the proposals for change to the highest graded designed landscapes and where the impact on historic significance is greatest. Our landscape architects can help tailor plans and funding packages for individual landscape features as well as strategies for the whole site. We will continue to tackle the skills crisis facing historic parks and gardens through sector-wide initiatives.

English Heritage encourages the development of conservation management plans for registered historic parks and gardens, especially those in multiple ownership. We are keen for bursars and estate teams to use management plans to help conserve important but fragile landscapes in the care of schools, hospitals, hotels and other institutional owners.



## REGISTERED BATTLEFIELDS

As with registered parks and gardens, this designation brings no additional statutory controls, but there is a presumption in favour of conservation of registered battlefields in Planning Policy Statement 5.

English Heritage will continue to work with owners to develop management plans for registered sites and, in appropriate cases, contribute towards the cost of management plans. We will develop positive landscape strategies with owners and partners such as Defra. In some circumstances, we may encourage the conversion from arable to pasture of especially sensitive locations to protect battlefield archaeology from the effects of ploughing and as part of a wider drive to prevent unauthorised or damaging metal-detecting.

English Heritage will also continue to encourage greater access to battlefields and improve their amenity value and visitors' appreciation of the impact these historic events had on our development as a nation.

Local authorities can also invite comments from the Battlefields Trust on planning applications affecting the setting of registered sites.

## PROTECTED WRECK SITES

At the strategic level, the major sources of risk to designated wreck sites have been identified. In terms of high-priority sites, practical requirements have also been implemented through conservation management plans.

Risks to protected wreck sites can often be reduced through education, provision of marker buoys, or planning policies that take full account of their national importance. However, some sites require significant resources to stabilise their condition or to carry out detailed archaeological assessments of their conservation requirements. Although English Heritage has statutory power to allocate funds to promote the preservation and maintenance of protected wreck sites, its financial resources can solve only a small proportion of the problems.

In spite of the inherent difficulties with caring for this type of site, careful management must be maintained if we are to avoid the loss of wreck sites. It is therefore close co-operation between the owners of protected wreck sites (where known), authorised divers and all organisations charged with care for the marine and coastal environment, that will make the real difference to their long-term survival.

Practical advice on the management of historic wreck sites, whether at the coast-edge or under water, is available from English Heritage (maritime@english-heritage.org.uk) and from [www.helm.org.uk](http://www.helm.org.uk)

## CONSERVATION AREAS

The risks to conservation areas are difficult to address as they cover large areas of land: they include the spaces between buildings and trees as well as buildings and structures and therefore involve many different owners. Looking after them is a responsibility shared by those of us who own homes and businesses in them and those of us whose job it is to manage the spaces between the buildings or make decisions about their future.

The conservation area survey provides us with an understanding of what is particularly affecting the character and appearance of our conservation areas: what is working well or what is putting them at risk. Strong planning policies, guidance and a clear management strategy for individual conservation areas are critical in managing change in these areas. This is difficult at a time when local authorities across the country are reducing the number of staff managing changes in conservation areas. There are, of course, opportunities for members of the local community to engage, either individually or through groups such as civic societies or conservation area advisory committees which are proven to help achieve positive action.

Armed with the information provided by the surveys, we, local authorities and other partners will have the evidence to direct resources much more accurately towards those conservation areas at greatest risk. We will also want to target those with the greatest potential to improve the quality of life and economic prospects of people in the villages, towns and cities of which they are such crucially important components.

# Publications and guidance

English Heritage has produced the following publications relating to heritage at risk, including:

*Buildings at Risk: a New Strategy* (1998)

*Caring for Places of Worship 2010* (2010) – a report on the condition of England's listed places of worship and the needs of the congregations

*Heritage at Risk 2010*

*Heritage at Risk: Conservation Areas* (2009)

*Heritage at Risk 2011* – national report and summaries for: East Midlands, East of England, London, North East, North West, South East, South West, West Midlands, Yorkshire and the Humber

*Heritage at Risk Register 2011* – detailed listings for: East Midlands, East of England, London, North East, North West, South East, South West, West Midlands, Yorkshire and the Humber can be downloaded from our website or viewed as an interactive database: [www.english-heritage.org.uk/risk](http://www.english-heritage.org.uk/risk)

*Monuments at Risk* (2008) – summary of scheduled monuments at risk for: East Midlands, East of England, London, North East, North West, South East, South West, West Midlands, Yorkshire and the Humber

*Protected Wreck Sites at Risk: A Risk Management Handbook* (2007)

*Saving London: 20 Years of Heritage at Risk in the Capital* (2010)

*Stopping the Rot: A Guide to Saving Historic Buildings Through Enforcement Action* (2011)

*The Monuments at Risk initiative 2003–08* (2010)

*Vacant Historic Buildings: An Owner's Guide to Temporary Uses, Maintenance and Mothballing* (2011)

## HERITAGE AT RISK ON THE WEB

To find out more about the Heritage at Risk programme visit [www.english-heritage.org.uk/risk](http://www.english-heritage.org.uk/risk) where you will find an interactive database providing detailed information on all heritage sites at risk nationally.

For further information about the different classes of designated heritage assets, including listed buildings, scheduled monuments, registered parks and gardens, registered battlefields and protected wreck sites visit the Heritage Protection section of our website [www.english-heritage.org.uk/heritageprotection](http://www.english-heritage.org.uk/heritageprotection). Details of all nationally designated historic places in England are now available in one place on the National Heritage List for England online database: <http://list.english-heritage.org.uk>

## CONSERVATION POLICIES AND GUIDANCE

The following publications are among the numerous helpful guidance documents now available on our website: [www.english-heritage.org.uk/publications](http://www.english-heritage.org.uk/publications) or [www.english-heritage.org.uk/helm](http://www.english-heritage.org.uk/helm)

*Caring for Places of Worship* (2010) – a practical booklet for everyone involved in caring for England's listed places of worship

*Constructive Conservation in Practice* (2008)

*Conservation Principles, Policies and Guidance for the Sustainable Management of the Historic Environment* (2008)

*Creativity and Care: New Works in English Cathedrals* (2009)

*Enabling Development and the Conservation of Significant Places* (2008)

*Farming the Historic Landscape: Caring for Archaeological sites on Arable Land* (2004)

*Farming the Historic Landscape: Caring for Archaeological Sites in Grassland* (2004)

*Guidance on the Management of Conservation Areas* (2006)

*Guidance on Conservation Area Appraisals* (2006)

Guidance Notes and Application Forms for Grants to Local Authorities:

- *Grants to Local Authorities to Underwrite Urgent Works Notices* (1998)
- *Acquisition Grants to Local Authorities to Underwrite Repairs Notices* (1998)
- *Grants for Historic Buildings, Monuments and Designed Landscapes* (2004)

*Heritage at Risk: Conservation Areas* (2009)

– guidance for local authorities

*Managing Local Authority Heritage Assets:  
Some Guiding Principles for Decision Makers* (2003)

*New Uses for Former Places of Worship* (2010)

*Options for the Disposal of Redundant Churches  
and Other Places of Worship* (2010)

*Paradise Preserved: An Introduction to the Assessment,  
Evaluation, Conservation and Management of Historic  
Cemeteries* (2002)

*Scheduled Monument Consent: a Guide for Owners  
and Occupiers* (2009)

*Shared Interest: Celebrating Investment in the Historic  
Environment* (2006)

*The Disposal of Historic Buildings: Guidance Note for  
Government Departments and Non-Departmental  
Public Bodies* (2010).

*Valuing Places: Good Practice in Conservation  
Areas* (2011)

If you would like further information about  
any of these publications, please contact:

English Heritage Customer Services Department

PO Box 569, Swindon SN2 2YP

Telephone: 0870 333 1181

Fax: 01793 414926

Email: [customers@english-heritage.org.uk](mailto:customers@english-heritage.org.uk)

# THE REGISTER

## Content and criteria

### DESIGNATION

All the historic environment matters but there are some elements which warrant extra protection through the planning system. Since 1882, when the first Act protecting ancient monuments and archaeological remains was passed, government has been developing the designation system. Listing emerged from the post-blitz 1940s Planning Acts, and is now applied to about half a million buildings ranging from palaces to street lamps. Almost 20,000 archaeological sites are scheduled, which introduces tight management controls. Some 1,610 designed landscapes are registered, as are 43 battlefields, and 46 wreck sites are protected.

English Heritage, as the government's expert adviser, is responsible for making recommendations – but it is still the Secretary of State at the Department for Culture Media and Sport who makes the decisions on whether a site is designated. Understanding and appreciation develop constantly, which makes keeping the designation base up-to-date a never-ending challenge. While responding to threat-driven cases, we also seek to work strategically. Recent developments have seen a greater striving for openness and transparency in the process of designating a site, and better communication of what makes something special.

Conservation areas are designated locally by local planning authorities. They are areas of special architectural or historic interest the character or appearance of which it is desirable to preserve or enhance.

### LISTED BUILDINGS

#### Definition

A listed building is a building (or structure) that has been designated as being of 'special architectural or historic interest'. The older and rarer a building is, the more likely it is to be listed. Buildings less than 30 years old are listed only if they are of outstanding quality and under threat.

Listed buildings are graded I, II\* and II. Grade I and II\* are particularly important buildings of outstanding interest; together they amount to 8% of all listed buildings. The remaining 92% are of special interest and are listed grade II.

Entries on the statutory list of buildings of special architectural or historic interest may comprise a number of separate buildings. Formal residential terraces are the most obvious example. Entries on this Register reflect how buildings are grouped and recorded on the statutory list.

Structures can occasionally be both listed as buildings and scheduled as monuments.

### Criteria for inclusion on this Register

Buildings (not in use as a public place of worship) considered for inclusion on this Register must be listed grade I or II\*, (or grade II in London) or be a structural scheduled monument. Buildings are assessed for inclusion on the basis of condition and, where applicable, occupancy (or use). The condition of buildings on the Register ranges from 'very bad' to 'poor', 'fair' and (occasionally) 'good'. The Register also includes buildings that are vulnerable to becoming at risk because they are empty, under-used or face redundancy without a new use to secure their future.

Occupancy (or use) is noted as 'vacant', 'part occupied', 'occupied', or occasionally, 'unknown'; for many structural monuments, occupancy is not applicable.

Assessing vulnerability in the case of a building in fair condition necessarily involves judgement and discretion. A few buildings on the Register are in good condition, having been repaired or mothballed, but a new use or owner is still to be secured.

Buildings are removed from the Register when they are fully repaired/consolidated, their future secured, and where appropriate, occupied or in use.

### Listed places of worship

Places of worship are the largest single group of non-domestic historic buildings still in use primarily for the purpose for which they were built. Their complex development over centuries is a testament to the changes in social, political and liturgical attitudes over time. This reflects the developing mission of congregations and means that they protect a wide range of fittings and furnishings of national and international importance. Their architectural, archaeological, aesthetic and historic significance is outstanding but so too is their value as the record of the endeavours and experiences of individuals and communities.

To date English Heritage has assessed only a small proportion of the 14,500 listed places of worship so the number identified so far as 'at risk' and included on this year's Register is small. In the coming years an increasing number of places of worship will be assessed to identify those that are at risk. Future registers will provide stronger evidence and build up our understanding of the challenges.

## Criteria for inclusion on this Register

Places of worship considered for inclusion on this Register must be listed grade I, II\* or II and be used as a public place of worship at least six times a year.

Places of worship are assessed on the basis of condition only. If the place of worship is in 'very bad' or 'poor' condition it is added to the Register. Places of worship previously included on the Register may be in any condition category.

Once on the Register, all places of worship can move through the condition categories (e.g. from very bad to poor; to fair; even good) as repairs are implemented and the condition improves, until they are fully repaired and can be removed from the Register.

## Priority for action

Once a building is identified as at risk or vulnerable and included on the Register, priority for action is assessed on a scale of A to F, where 'A' is the highest priority for a building which is deteriorating rapidly with no solution to secure its future, and 'F' is the lowest priority where a repair scheme is in progress and an end use has been secured.

## SCHEDULED MONUMENTS

### Definition

Scheduled monuments include archaeological sites and landscapes, and 19,731 examples have been designated because of their national importance. Scheduled monuments are not graded, and most have limited potential for beneficial use. They cover human activity from the prehistoric era, such as burial mounds, to 20th century military and industrial remains. For the millennia before written history, archaeology is the only testament to innumerable generations of people of whom there is no other record.

The later 20th century saw unprecedented changes to the landscape. As a result, types of historic site that once were commonplace began to become rare. Those that survive often represent just small islands of what once characterised broad sweeps of our towns and countryside. Although protected by law, scheduled monuments are still at risk from a wide range of processes. In particular, they can frequently be exposed to intense pressures beyond the reach of the planning system. These include damage from cultivation, forestry and – often most seriously of all – wholly natural processes such as scrub growth, animal burrowing and erosion.

## Criteria for inclusion on this Register

Scheduled monuments included on this Register have been identified as being at risk because of their condition and vulnerability, the trend in their condition, and their likely future vulnerability. A site's condition is expressed in terms of the scale and severity of adverse effects on it, ranging from those with 'extensive significant problems' to others that have only 'minor localised problems'.

Monuments are removed from the Register once sufficient progress has been made to address identified issues, demonstrating a significant reduction in the level of risk.

## REGISTERED PARKS AND GARDENS

### Definition

There are 1,610 designed landscapes on the current English Heritage *Register of Historic Parks and Gardens of Special Historic Interest*. These registered landscapes are graded I, II\* or II, and include private gardens, public parks and other green spaces, country estates and cemeteries. They are valued for their design, diversity and historical importance and in contrast to the number of listed buildings and scheduled monuments, registered parks and gardens is a very small group of assets.

Inclusion on the English Heritage Register of Historic Parks and Gardens brings no additional statutory controls, but there is a presumption in favour of conservation of the designated site. Local authorities are required to consult English Heritage on applications affecting sites registered as grade I or II\* and the Garden History Society on sites of all grades.

## Criteria for inclusion on this Register

The identification of registered parks and gardens at risk begins with an appraisal of the condition and vulnerability of each registered landscape. Steps being taken by owners to address problems are also taken into consideration.

Landscapes assessed as being at risk are typically affected by development and neglect. They have frequently been altered by development or are faced with major change. The original function of these landscapes has often changed; and divided ownership often results in the loss of the cohesive conservation of the historic designs.

Landscapes are removed from the Register once plans are put in place to address issues and positive progress is being made.

## REGISTERED BATTLEFIELDS

### Definition

English Heritage's *Register of Historic Battlefields* has identified 43 nationally significant sites ranging in date from 991 to 1685. These are places where people risked their lives fighting for a cause and where history was made. The outcome of these battles was influenced by where they were fought and traces of the events will have been left across the landscape. Battlefields are cherished for many reasons, as a commemoration of the event and those who died, as a resource for understanding the course of the battle, and for the light they can shed on the times in which the battle was fought. They are vulnerable to insensitive development and to poorly managed investigation such as large-scale metal-detecting. While this designation introduces no additional statutory controls, one of its primary objectives is to encourage policies and other mechanisms that ensure that change and development affecting battlefields is sensitive and appropriate.

### Criteria for inclusion on this Register

Battlefields deemed to be at risk of loss of historic significance are included on this Register:

The identified risks and threats come from development pressure – for example, because they lie on urban fringes or are subject to development pressures within the site; arable cultivation, and unregulated metal-detecting. One major impact or a combination of several factors can be enough to raise the risk at a particular site.

Battlefields are removed from the Register when either actual damaging activities are reversed or managed, or threats recede due to effective management planning.

## PROTECTED WRECK SITES

### Definition

England's 46 protected wreck sites represent a tiny proportion of the 32,476 pre-1945 wrecks and recorded casualties that are known to lie in the territorial sea. Wreck sites can be of importance for different reasons: the distinctive design or construction of a ship, the story it can tell about its past, its association with notable people or events, its cargo, flora and fauna or its role as a focus for the local community. The Protection of Wrecks Act 1973 empowers the appropriate Secretary of State to designate a restricted area around a vessel to protect it or its contents from unauthorised interference.

Local authorities are able to react to foreshore infrastructure projects through the planning process, thereby securing the preservation of important remains in this intertidal zone.

### Criteria for inclusion on this Register

English Heritage has audited all designated wreck sites to identify those most at risk based on their current condition, vulnerability and the way they are being managed. Wrecks are vulnerable to both environmental and human impacts. Risks that contribute to the inclusion on the Register range from unauthorised access to erosion and fishing damage.

The monitoring process ensures that the significance of the site is identified and maintained.

In spite of the inherent difficulties in caring for this type of site, careful management must be maintained.

Wrecks are removed from the Register once an appropriate management and monitoring regime is operational.

## CONSERVATION AREAS

### Definition

Conservation areas are designated by local authorities and are areas of special architectural or historic interest the character or appearance of which it is desirable to preserve or enhance. For more than 40 years conservation areas have proved a highly effective mechanism for managing change on an area-wide basis. There are currently some 9,300 conservation areas in England including town and city centres, suburbs, industrial areas, rural landscapes, cemeteries and residential areas. They form the historic backcloth to national and local life and are a crucial component of local identity and community cohesion.

### Criteria for inclusion on this Register

English Heritage has asked every local authority in England to complete (and update as appropriate) a survey of its conservation areas, highlighting current condition, threats and trends, identifying those that are deteriorating, or are in very bad or poor condition and are not expected to change significantly in the next three years, as being defined as at risk.

The methodology for assessing conservation areas at risk has been refined since the first survey in 2008/2009. The information collated provides a detailed assessment of each conservation area and an overall category for condition, vulnerability and trend is included for each conservation area on this Register. Conservation areas identified as at risk in 2009, but not reassessed since using the revised methodology, are included on the Register but with more limited information.

Conservation areas are removed from the Register once plans have been put in place to address the issues that led to the conservation area being at risk, and once positive progress is being made.

# Key to the entries

## This register includes the following heritage assets at risk:

- grade I and II\* listed buildings and structural scheduled monuments
- grade I, II\* and II listed places of worship
- scheduled monuments
- registered parks and gardens
- registered battlefields (where applicable)
- protected wreck sites (where applicable)
- conservation areas

## ORDER

Entries are grouped and ordered alphabetically first by County\* or Unitary Authority, and then by Local Planning Authority (Unitary Authority/National Park/District or Borough).

Asset types are grouped within the relevant planning authority in the following order:

- listed buildings and structural scheduled monuments
- places of worship
- scheduled monuments
- registered parks and gardens
- registered battlefields
- conservation areas

Within each asset type, sites are ordered alphabetically by parish, locality, street/site name.

\*The metropolitan counties of South Yorkshire and West Yorkshire are used to group the data. North Yorkshire is the only two tier planning authority in the Region.

## DESIGNATION

The principal designation is noted for each entry, and includes:

- Listed Building (LB) grade I, II\* or II
- Listed Place of Worship grade I, II\* or II
- Scheduled Monument (SM)
- Registered Park and Garden (RPG) grade I, II\* or II
- Registered Battlefield
- Conservation Area (CA)

Other designations that apply to buildings at risk and registered parks and gardens at risk, including their location within a World Heritage Site (WHS), are also noted where applicable.

The National Heritage List for England reference number is noted for scheduled monuments.

## CONDITION

For buildings (including places of worship) at risk, condition is graded as: 'very bad', 'poor', 'fair' and 'good'.

For sites that cover areas (scheduled monuments, registered parks and gardens, registered battlefields and protected wreck sites) one overall condition category is recorded. The category may relate only to the part of the site or monument that is at risk and not the whole site:

- extensive significant problems
- generally unsatisfactory with major localised problems
- generally satisfactory but with significant localised problems
- generally satisfactory but with minor localised problems
- optimal
- unknown (is noted for a number of scheduled monuments that are below-ground and where their condition cannot be established).

For conservation areas, condition is categorised as: 'very bad', 'poor', 'fair' and 'optimal'.

## OCCUPANCY / USE

For buildings (excluding places of worship) that can be occupied or have a use, the main vulnerability is vacancy, or under-use. Occupancy (or use) is noted as follows:

- vacant
- part occupied
- occupied
- unknown
- not applicable

## VULNERABILITY

Principal vulnerability is noted for scheduled monuments and may relate only to the part of the monument which is at risk, and include:

- animal burrowing
- arable ploughing
- coastal erosion
- collapse
- deterioration – in need of management
- scrub / tree growth
- visitor erosion.

For registered parks and gardens, registered battlefields, protected wreck sites and conservation areas, vulnerability is noted as high, medium or low.

## PRIORITY

For buildings at risk, the following priority categories are used as an indication of trend and as a means of prioritising action:

- A** Immediate risk of further rapid deterioration or loss of fabric; no solution agreed.
- B** Immediate risk of further rapid deterioration or loss of fabric; solution agreed but not yet implemented.
- C** Slow decay; no solution agreed.
- D** Slow decay; solution agreed but not yet implemented.
- E** Under repair or in fair to good repair; but no user identified; or under threat of vacancy with no obvious new user (applicable only to buildings capable of beneficial use).
- F** Repair scheme in progress and (where applicable) end use or user identified; functionally redundant buildings with new use agreed but not yet implemented.

If the priority category has changed since the 2010 Register, the previous category is given in brackets.

## TREND

Trend for scheduled monuments, registered parks and gardens, registered battlefields and protected wreck sites may relate only to the part of the site that is at risk and is categorised as:

- declining
- stable
- improving
- unknown

For conservation areas trend is categorised as:

- deteriorating
- deteriorating significantly
- no significant change
- improving
- improving significantly
- unknown

## OWNERSHIP

A principal ownership category is given for each entry, although many scheduled monuments, registered parks and gardens, and registered battlefields are in divided ownership. For registered parks and gardens, single or multiple ownership is noted.

## CONTACT

This is the member of the English Heritage regional team who acts as a first point of contact for the case, and to whom enquiries should be addressed.

For conservation areas, the contact is the conservation/planning officer at the relevant local planning authority (indicated by 'LPA' on the Register).

We are not in any sense agents for the owners of the sites included, but we will endeavour to put people in touch with them where appropriate.

## ABBREVIATIONS

<b>CA</b>	Conservation Area
<b>EH</b>	English Heritage
<b>HLF</b>	Heritage Lottery Fund
<b>LA/LPA</b>	Local Planning Authority
<b>LB/LBs</b>	Listed Building/s
<b>NP</b>	National Park
<b>RPG</b>	Registered Park and Garden
<b>SM/SMs</b>	Scheduled Monument/s
<b>UA</b>	Unitary Authority
<b>WHS</b>	World Heritage Site



# Yorkshire and the Humber heritage assets at risk

	Buildings at risk	Places of worship at risk	Scheduled monuments at risk	Registered parks and gardens at risk	Registered battlefields at risk	Protected wreck sites at risk	Conservation areas at risk
<b>EAST RIDING OF YORKSHIRE (UA)</b>							
East Riding of Yorkshire (UA)	11	4	185	2	1	0	0
<b>KINGSTON UPON HULL, CITY OF (UA)</b>							
Kingston upon Hull, City of (UA)	0	1	0	0	0	0	3
<b>NORTH EAST LINCOLNSHIRE (UA)</b>							
North East Lincolnshire (UA)	2	0	2	0	0	0	6
<b>NORTH LINCOLNSHIRE (UA)</b>							
North Lincolnshire (UA)	2	3	14	0	0	0	2
<b>NORTH YORKSHIRE</b>							
Craven	1	0	1	0	0	0	0
Hambleton	5	1	29	0	0	0	0
Harrogate	9	0	17	2	1	0	0
North York Moors (NP)	5	0	136	0	0	0	0
Richmondshire	6	0	15	0	0	0	0
Ryedale	11	3	135	2	0	0	0
Scarborough	2	2	23	0	0	0	1
Selby	4	0	22	0	1	0	0
Yorkshire Dales (NP)	4	2	11	0	0	0	2
<b>SOUTH YORKSHIRE</b>							
Barnsley	6	5	7	0	0	0	1
Doncaster	2	5	17	0	0	0	7
Peak District (NP)	0	0	3	0	0	0	0
Rotherham	4	3	15	0	0	0	4
Sheffield	6	2	7	2	0	0	2
<b>WEST YORKSHIRE</b>							
Bradford	4	6	19	1	0	0	10
Bradford / Kirklees / Leeds*	0	0	0	0	1	0	0
Calderdale	10	2	6	0	0	0	3
Kirklees	4	8	4	0	0	0	4
Leeds	11	5	10	2	0	0	4
Peak District (NP)	0	0	0	0	0	0	0
Wakefield	3	2	6	0	0	0	0
Wakefield / Barnsley / Kirklees*	0	0	0	1	0	0	0
<b>YORK (UA)</b>							
York (UA)	0	0	0	0	0	0	3
<b>TOTAL</b>	<b>112</b>	<b>54</b>	<b>684</b>	<b>12</b>	<b>4</b>	<b>0</b>	<b>52</b>

\*Sites that cross LPA boundaries

## EAST RIDING OF YORKSHIRE (UA)



SITE NAME: **Gates, gate piers and railings to Norwood House, Norwood, Beverley**

DESIGNATION: Listed Building Grade I, CA

CONDITION: Poor

OCCUPANCY: N/A

PRIORITY: D (C)

OWNER TYPE: Company

Two pairs of stone gate piers, two pairs of gates and wrought iron railings of circa 1780. Enclosing the forecourt to Norwood House, which has been vacant since 1996. Planning permission has been granted for conversion of the building to offices. The gates and railings are rusting and the stonework has been damaged.

Contact: Keith Miller 01904 601990



SITE NAME: **Norwood House, Norwood, Beverley**

DESIGNATION: Listed Building Grade I, CA

CONDITION: Poor

OCCUPANCY: Vacant

PRIORITY: D (C)

OWNER TYPE: Company

Circa 1765-70, probably built for the attorney Jonathan Midgley, twice Mayor of Beverley. Used by Beverley Girls' High School until 1996 and vacant since. Planning permission has been granted for office conversion; new proposals for conversion and extension for hotel use are under discussion. Some repairs are underway.

Contact: Keith Miller 01904 601990



SITE NAME: **Easington Tithe Barn, High Street, Easington**

DESIGNATION: Listed Building Grade II\*, SM, CA

CONDITION: Poor

OCCUPANCY: Occupied

PRIORITY: C (C)

OWNER TYPE: Private

Medieval and post medieval thatched timber-framed aisled barn associated with historic rectory farm. A unique survival for this part of the region. Fallen into disuse and disrepair.

Contact: Tammy Whitaker 01904 601880



SITE NAME: **Flamborough Castle, Tower Street, Flamborough**

DESIGNATION: Listed Building Grade II, SM, CA

CONDITION: Poor

OCCUPANCY: N/A

PRIORITY: C (C)

OWNER TYPE: Private

Mid C14 castle comprised of earthworks and upstanding remains within a pasture field in the centre of the village. The upstanding elements consist of an unconsolidated former undercroft which is made of decaying chalk blocks.

Contact: Keith Miller 01904 601990



SITE NAME: **Elmswell Old Hall, Elmswell Lane, Garton**

DESIGNATION: Listed Building Grade II\*

CONDITION: Very bad

OCCUPANCY: Vacant

PRIORITY: A (A)

OWNER TYPE: Private

House, 1634 with later alterations. Once the home of Henry Best, important C17 agricultural diarist. Isolated and abandoned. Urgent works have been carried out but these have not arrested decay. The whole building is roofless. An application to restore the house to a dwelling has been made by the Spitalfield Trust.

Contact: Keith Miller 01904 601990



SITE NAME: **Gates, gate piers, flanking walls and abutments, Londesborough**

DESIGNATION: Listed Building Grade I, CA, RPG II\*

CONDITION: Poor

OCCUPANCY: N/A

PRIORITY: C (C)

OWNER TYPE: Private

Gateway, 1660-70, probably by Robert Hooke, forming the principal entrance to Londesborough Park. The caps of the gatepiers are deteriorating and trees are growing from the joints. The ball finials have fallen.

Contact: Andy Wimble 01904 601986

## PRIORITY (FOR BUILDINGS)

- A** Immediate risk of further rapid deterioration or loss of fabric; no solution agreed.
- B** Immediate risk of further rapid deterioration or loss of fabric; solution agreed but not yet implemented.
- C** Slow decay; no solution agreed.

- D** Slow decay; solution agreed but not yet implemented.
- E** Under repair or in fair to good repair; but no user identified; or under threat of vacancy with no obvious new user (applicable only to buildings capable of beneficial use).

- F** Repair scheme in progress and (where applicable) end use or user identified; functionally redundant buildings with new use agreed but not yet implemented.

**NOTE:**  
If the priority category has changed since the 2010 register, the previous category is given in brackets.

## ABBREVIATIONS

CA	Conservation Area
LB/LBs	Listed Building/s
LPA	Local Planning Authority
NP	National Park
RPG	Registered Park and Garden
SM/SMs	Scheduled Monument/s
UA	Unitary Authority
WHS	World Heritage Site



SITE NAME:	<b>Paul Holme Tower, Thornumbald Road, Paul</b>
DESIGNATION:	Listed Building Grade I, SM, CA
CONDITION:	Very bad
OCCUPANCY:	Vacant
PRIORITY:	A (A)
OWNER TYPE:	Private

Mid C15 three storey brick tower house in a scheduled moated site, originally part of a larger manorial complex. A unique survival for this region. Restored and re-roofed in 1871, roofless since the early C20 and suffering from long-term neglect.

Contact: Keith Miller 01904 601990



SITE NAME:	<b>Adlingfleet Medieval Rectory, Church Lane, Adlingfleet, Twin Rivers</b>
DESIGNATION:	Listed Building Grade II*, SM
CONDITION:	Very bad
OCCUPANCY:	Vacant
PRIORITY:	A (C)
OWNER TYPE:	Private

Part of a C13 dwelling of the wealthy rector and King's councillor, John le Franceys. Re-used as farm buildings in the C18. A unique survival of a stone-built medieval dwelling in this area.

Contact: Keith Miller 01904 601990



SITE NAME:	<b>Outbuildings to Watton Abbey, Church Lane, Watton</b>
DESIGNATION:	Listed Building Grade II*, SM
CONDITION:	Very bad
OCCUPANCY:	Vacant
PRIORITY:	C (D)
OWNER TYPE:	Private

Gilbertine priory buildings, now outbuildings. C16 with later additions and alterations. The structure is derelict and mainly ruinous. Urgent repairs have been undertaken with the help of an English Heritage grant to stabilise the leaning gable.

Contact: Keith Miller 01904 601990



SITE NAME:	<b>Haltemprice Priory Farmhouse, Abbey Lane, Willerby</b>
DESIGNATION:	Listed Building Grade II*, SM
CONDITION:	Very bad
OCCUPANCY:	Vacant
PRIORITY:	A (A)
OWNER TYPE:	Private

Fragmentary remains of a farmhouse dating largely from the C17-C19, incorporating sections of re-used medieval and C16 fabric. In a very advanced state of decay. Proposals for repair and residential re-use are in preparation.

Contact: Tammy Whitaker 01904 601880



SITE NAME:	<b>Wressle Castle, Brighton Road, Wressle</b>
DESIGNATION:	Listed Building Grade I, SM
CONDITION:	Poor
OCCUPANCY:	Vacant
PRIORITY:	A (A)
OWNER TYPE:	Private

Very impressive and important surviving range of a major late C14 castle built for the Percy family and occupied by them during the period when they were at the height of their power as the leading family in northern England. Repaired and consolidated as a roofless ruin in the C19; some repairs in 1970-80s.

Contact: Tammy Whitaker 01904 601880



SITE NAME:	<b>Church of All Saints, Low Catton, Catton</b>
DESIGNATION:	Listed Place of Worship Grade I
CONDITION:	Poor
PRIORITY:	C (New entry)
OWNER TYPE:	Religious organisation

Medieval church with prominent Victorian chancel set back from the road in the small village of Low Catton. The roof of the main church is leaded, however the chancel is tiled and there were a large number of slipped tiles particularly to the north.

Contact: Susan Daniels 01904 601979

#### PRIORITY (FOR BUILDINGS)

- A** Immediate risk of further rapid deterioration or loss of fabric; no solution agreed.
- B** Immediate risk of further rapid deterioration or loss of fabric; solution agreed but not yet implemented.
- C** Slow decay; no solution agreed.

- D** Slow decay; solution agreed but not yet implemented.
- E** Under repair or in fair to good repair; but no user identified; or under threat of vacancy with no obvious new user (applicable only to buildings capable of beneficial use).

- F** Repair scheme in progress and (where applicable) end use or user identified; functionally redundant buildings with new use agreed but not yet implemented.

**NOTE:**  
If the priority category has changed since the 2010 register, the previous category is given in brackets.

#### ABBREVIATIONS

CA	Conservation Area
LB/LBs	Listed Building/s
LPA	Local Planning Authority
NP	National Park
RPG	Registered Park and Garden
SM/SMs	Scheduled Monument/s
UA	Unitary Authority
WHS	World Heritage Site



SITE NAME: **Church of St Andrew,  
Church Lane,  
Ulrome**

Small, largely Victorian, church. Deterioration and structural movement, grant offered for repair.

DESIGNATION: Listed Place of Worship Grade II

CONDITION: Very bad

PRIORITY: D (New entry)

OWNER TYPE: Religious organisation

Contact: Giles Proctor 01904 601981



SITE NAME: **Church of St Mary,  
Church Lane,  
Watton**

C16 church, largely brick. Roofs in poor condition, but grant offered for repair.

DESIGNATION: Listed Place of Worship Grade I

CONDITION: Poor

PRIORITY: D (New entry)

OWNER TYPE: Religious organisation

Contact: Susan Daniels 01904 601979



SITE NAME: **Church of St Nicholas,  
Main Street,  
Wetwang**

Medieval church, restored by Hodgson Fowler for Sir Tatton Sykes. Roof coverings renewed, but repairs to tower yet to start.

DESIGNATION: Listed Place of Worship Grade II\*, CA

CONDITION: Poor

PRIORITY: F (New entry)

OWNER TYPE: Religious organisation

Contact: Susan Daniels 01904 601979

SITE NAME:	<b>Bewick Hall moated site, Aldbrough</b>		
DESIGNATION:	Scheduled Monument (No. 1007848)	CONDITION:	Generally satisfactory but with significant localised problems
PRINCIPAL VULNERABILITY:	Scrub / tree growth	TREND:	Declining
OWNER TYPE:	Private	CONTACT:	Keith Miller 01904 601990

SITE NAME:	<b>Rectilinear enclosures, Barmby Moor</b>		
DESIGNATION:	Scheduled Monument (No. 1005209)	CONDITION:	Extensive significant problems
PRINCIPAL VULNERABILITY:	Arable ploughing	TREND:	Declining
OWNER TYPE:	Private	CONTACT:	Keith Miller 01904 601990

SITE NAME:	<b>Barf Hill moated site, Beswick</b>		
DESIGNATION:	Scheduled Monument (No. 1007717)	CONDITION:	Generally satisfactory but with significant localised problems
PRINCIPAL VULNERABILITY:	Drainage/dewatering	TREND:	Declining
OWNER TYPE:	Private	CONTACT:	Keith Miller 01904 601990

SITE NAME:	<b>Beverley sanctuary limit stone, Bishop Burton cross, Bishop Burton</b>		
DESIGNATION:	Scheduled Monument (No. 1012589)	CONDITION:	Generally satisfactory but with significant localised problems
PRINCIPAL VULNERABILITY:	Arable clipping	TREND:	Declining
OWNER TYPE:	Private	CONTACT:	Keith Miller 01904 601990

SITE NAME:	<b>Five round barrows 700m north east of Littlewood Lodge, Bishop Burton</b>		
DESIGNATION:	Scheduled Monument (No. 1007401)	CONDITION:	Extensive significant problems
PRINCIPAL VULNERABILITY:	Arable ploughing	TREND:	Declining
OWNER TYPE:	Private	CONTACT:	Keith Miller 01904 601990

#### PRIORITY (FOR BUILDINGS)

- A** Immediate risk of further rapid deterioration or loss of fabric; no solution agreed.
- B** Immediate risk of further rapid deterioration or loss of fabric; solution agreed but not yet implemented.
- C** Slow decay; no solution agreed.

- D** Slow decay; solution agreed but not yet implemented.
- E** Under repair or in fair to good repair; but no user identified; or under threat of vacancy with no obvious new user (applicable only to buildings capable of beneficial use).

- F** Repair scheme in progress and (where applicable) end use or user identified; functionally redundant buildings with new use agreed but not yet implemented.

**NOTE:**  
If the priority category has changed since the 2010 register, the previous category is given in brackets.

#### ABBREVIATIONS

- CA** Conservation Area
- LB/LBs** Listed Building/s
- LPA** Local Planning Authority
- NP** National Park
- RPG** Registered Park and Garden
- SM/SMs** Scheduled Monument/s
- UA** Unitary Authority
- WHS** World Heritage Site

SITE NAME:	<b>Four round barrows 780m north east of Littlewood Lodge, Bishop Burton</b>		
DESIGNATION:	Scheduled Monument (No. 1007563)	CONDITION:	Extensive significant problems
PRINCIPAL VULNERABILITY:	Arable ploughing	TREND:	Declining
OWNER TYPE:	Private	CONTACT:	Keith Miller 01904 601990

SITE NAME:	<b>Round barrow 1000m north east of Littlewood Lodge, Bishop Burton</b>		
DESIGNATION:	Scheduled Monument (No. 1007572)	CONDITION:	Extensive significant problems
PRINCIPAL VULNERABILITY:	Arable ploughing	TREND:	Declining
OWNER TYPE:	Private	CONTACT:	Keith Miller 01904 601990

SITE NAME:	<b>Round barrow 900m north east of Littlewood Lodge, Bishop Burton</b>		
DESIGNATION:	Scheduled Monument (No. 1007440)	CONDITION:	Extensive significant problems
PRINCIPAL VULNERABILITY:	Arable ploughing	TREND:	Declining
OWNER TYPE:	Private	CONTACT:	Keith Miller 01904 601990

SITE NAME:	<b>Three round barrows 800m north east of Littlewood Lodge, Bishop Burton</b>		
DESIGNATION:	Scheduled Monument (No. 1007573)	CONDITION:	Extensive significant problems
PRINCIPAL VULNERABILITY:	Arable ploughing	TREND:	Declining
OWNER TYPE:	Private	CONTACT:	Keith Miller 01904 601990

SITE NAME:	<b>Round barrow 250m east of Wold Farm, Bishop Wilton Wold, Bishop Wilton</b>		
DESIGNATION:	Scheduled Monument (No. 1008320)	CONDITION:	Extensive significant problems
PRINCIPAL VULNERABILITY:	Arable ploughing	TREND:	Declining
OWNER TYPE:	Private	CONTACT:	Keith Miller 01904 601990

SITE NAME:	<b>Round barrow 250m south of Callis Wold Farm, Bishop Wilton</b>		
DESIGNATION:	Scheduled Monument (No. 1008366)	CONDITION:	Extensive significant problems
PRINCIPAL VULNERABILITY:	Arable ploughing	TREND:	Declining
OWNER TYPE:	Private	CONTACT:	Keith Miller 01904 601990

SITE NAME:	<b>Round barrow 300m south west of Callis Wold Farm, Bishop Wilton</b>		
DESIGNATION:	Scheduled Monument (No. 1008368)	CONDITION:	Extensive significant problems
PRINCIPAL VULNERABILITY:	Arable ploughing	TREND:	Declining
OWNER TYPE:	Private	CONTACT:	Keith Miller 01904 601990

SITE NAME:	<b>Round barrow 300m south west of Cot Nab Farm, Bishop Wilton</b>		
DESIGNATION:	Scheduled Monument (No. 1008319)	CONDITION:	Extensive significant problems
PRINCIPAL VULNERABILITY:	Arable ploughing	TREND:	Declining
OWNER TYPE:	Private	CONTACT:	Keith Miller 01904 601990

SITE NAME:	<b>Round barrow 350m west of Cot Nab Farm, Bishop Wilton</b>		
DESIGNATION:	Scheduled Monument (No. 1008314)	CONDITION:	Extensive significant problems
PRINCIPAL VULNERABILITY:	Arable ploughing	TREND:	Declining
OWNER TYPE:	Private	CONTACT:	Keith Miller 01904 601990

SITE NAME:	<b>Round barrow 400m north east of Wold Farm, Bishop Wilton Wold, Bishop Wilton</b>		
DESIGNATION:	Scheduled Monument (No. 1008344)	CONDITION:	Extensive significant problems
PRINCIPAL VULNERABILITY:	Arable ploughing	TREND:	Declining
OWNER TYPE:	Private	CONTACT:	Keith Miller 01904 601990

**PRIORITY (FOR BUILDINGS)**

- A** Immediate risk of further rapid deterioration or loss of fabric; no solution agreed.
- B** Immediate risk of further rapid deterioration or loss of fabric; solution agreed but not yet implemented.
- C** Slow decay; no solution agreed.

- D** Slow decay; solution agreed but not yet implemented.
- E** Under repair or in fair to good repair; but no user identified; or under threat of vacancy with no obvious new user (applicable only to buildings capable of beneficial use).

- F** Repair scheme in progress and (where applicable) end use or user identified; functionally redundant buildings with new use agreed but not yet implemented.

**NOTE:**  
If the priority category has changed since the 2010 register, the previous category is given in brackets.

**ABBREVIATIONS**

<b>CA</b>	Conservation Area
<b>LB/LBs</b>	Listed Building/s
<b>LPA</b>	Local Planning Authority
<b>NP</b>	National Park
<b>RPG</b>	Registered Park and Garden
<b>SM/SMs</b>	Scheduled Monument/s
<b>UA</b>	Unitary Authority
<b>WHS</b>	World Heritage Site

SITE NAME:	<b>Round barrow 850m north of Wold Farm, Bishop Wilton Wold, Bishop Wilton</b>		
DESIGNATION:	Scheduled Monument (No. 1008345)	CONDITION:	Extensive significant problems
PRINCIPAL VULNERABILITY:	Arable ploughing	TREND:	Declining
OWNER TYPE:	Private	CONTACT:	Keith Miller 01904 601990

SITE NAME:	<b>Round barrow south east of Cot Nab Farm, Bishop Wilton</b>		
DESIGNATION:	Scheduled Monument (No. 1009386)	CONDITION:	Extensive significant problems
PRINCIPAL VULNERABILITY:	Arable ploughing	TREND:	Declining
OWNER TYPE:	Private	CONTACT:	Keith Miller 01904 601990

SITE NAME:	<b>Section of linear boundary dyke on Millington Lings 625m north east of High Callis Wold, Bishop Wilton</b>		
DESIGNATION:	Scheduled Monument (No. 1015574)	CONDITION:	Extensive significant problems
PRINCIPAL VULNERABILITY:	Arable ploughing	TREND:	Declining
OWNER TYPE:	Private	CONTACT:	Keith Miller 01904 601990

SITE NAME:	<b>Site of Archbishop's moated palace and fishponds, Hall Garth, Bishop Wilton</b>		
DESIGNATION:	Scheduled Monument (No. 1009383)	CONDITION:	Generally satisfactory but with significant localised problems
PRINCIPAL VULNERABILITY:	Drainage/dewatering	TREND:	Declining
OWNER TYPE:	Private	CONTACT:	Keith Miller 01904 601990

SITE NAME:	<b>Settlement site at Boynton Hall, Boynton</b>		
DESIGNATION:	Scheduled Monument (No. 1005207)	CONDITION:	Extensive significant problems
PRINCIPAL VULNERABILITY:	Arable ploughing	TREND:	Declining
OWNER TYPE:	Private	CONTACT:	Keith Miller 01904 601990

SITE NAME:	<b>Romano-British villa at Cockle Pits, near Brantingham, Brantingham</b>		
DESIGNATION:	Scheduled Monument (No. 1014736)	CONDITION:	Extensive significant problems
PRINCIPAL VULNERABILITY:	Dumping	TREND:	Declining
OWNER TYPE:	Private	CONTACT:	Keith Miller 01904 601990

SITE NAME:	<b>Bowl barrow, 500m south of Buckton Barn, Bridlington</b>		
DESIGNATION:	Scheduled Monument (No. 1013624)	CONDITION:	Extensive significant problems
PRINCIPAL VULNERABILITY:	Arable ploughing	TREND:	Declining
OWNER TYPE:	Private	CONTACT:	Keith Miller 01904 601990

SITE NAME:	<b>Bowl barrow, 500m SSW of Buckton Barn, Bridlington</b>		
DESIGNATION:	Scheduled Monument (No. 1013623)	CONDITION:	Extensive significant problems
PRINCIPAL VULNERABILITY:	Arable ploughing	TREND:	Declining
OWNER TYPE:	Private	CONTACT:	Keith Miller 01904 601990

SITE NAME:	<b>Moated site at North Park Farm, Burstwick</b>		
DESIGNATION:	Scheduled Monument (No. 1008047)	CONDITION:	Generally satisfactory but with significant localised problems
PRINCIPAL VULNERABILITY:	Scrub / tree growth	TREND:	Declining
OWNER TYPE:	Private	CONTACT:	Keith Miller 01904 601990

**PRIORITY (FOR BUILDINGS)**

- A** Immediate risk of further rapid deterioration or loss of fabric; no solution agreed.
- B** Immediate risk of further rapid deterioration or loss of fabric; solution agreed but not yet implemented.
- C** Slow decay; no solution agreed.

- D** Slow decay; solution agreed but not yet implemented.
- E** Under repair or in fair to good repair; but no user identified; or under threat of vacancy with no obvious new user (applicable only to buildings capable of beneficial use).

- F** Repair scheme in progress and (where applicable) end use or user identified; functionally redundant buildings with new use agreed but not yet implemented.

**NOTE:**  
If the priority category has changed since the 2010 register, the previous category is given in brackets.

**ABBREVIATIONS**

<b>CA</b>	Conservation Area
<b>LB/LBs</b>	Listed Building/s
<b>LPA</b>	Local Planning Authority
<b>NP</b>	National Park
<b>RPG</b>	Registered Park and Garden
<b>SM/SMs</b>	Scheduled Monument/s
<b>UA</b>	Unitary Authority
<b>WHS</b>	World Heritage Site

SITE NAME:	<b>Iron Age square barrow cemetery on Haisthorpe Moor, 750m WNW of Demming Farm, Burton Agnes</b>		
DESIGNATION:	Scheduled Monument (No. 1013706)	CONDITION:	Extensive significant problems
PRINCIPAL VULNERABILITY:	Metal detecting	TREND:	Declining
OWNER TYPE:	Private	CONTACT:	Keith Miller 01904 601990

SITE NAME:	<b>Wharram Hill embankment cross, Burton Agnes</b>		
DESIGNATION:	Scheduled Monument (No. 1005199)	CONDITION:	Extensive significant problems
PRINCIPAL VULNERABILITY:	Arable ploughing	TREND:	Declining
OWNER TYPE:	Private	CONTACT:	Keith Miller 01904 601990

SITE NAME:	<b>Site revealed by aerial photography north west of Argam Cottages, Burton Fleming</b>		
DESIGNATION:	Scheduled Monument (No. 1005211)	CONDITION:	Extensive significant problems
PRINCIPAL VULNERABILITY:	Arable ploughing	TREND:	Declining
OWNER TYPE:	Private	CONTACT:	Keith Miller 01904 601990

SITE NAME:	<b>Willy Howe round barrow, Burton Fleming</b>		
DESIGNATION:	Scheduled Monument (No. 1008040)	CONDITION:	Generally satisfactory but with significant localised problems
PRINCIPAL VULNERABILITY:	Arable clipping	TREND:	Declining
OWNER TYPE:	Private	CONTACT:	Keith Miller 01904 601990

SITE NAME:	<b>Bowl barrow 200m west of Crest Cottages, Carnaby</b>		
DESIGNATION:	Scheduled Monument (No. 1007733)	CONDITION:	Extensive significant problems
PRINCIPAL VULNERABILITY:	Arable ploughing	TREND:	Declining
OWNER TYPE:	Private	CONTACT:	Keith Miller 01904 601990

SITE NAME:	<b>Moated site and two fishponds 80m south west of Parkhouse Farm, Cherry Burton</b>		
DESIGNATION:	Scheduled Monument (No. 1007842)	CONDITION:	Generally satisfactory but with significant localised problems
PRINCIPAL VULNERABILITY:	Scrub / tree growth	TREND:	Declining
OWNER TYPE:	Private	CONTACT:	Keith Miller 01904 601990

SITE NAME:	<b>Round barrow 300m south west of High Gardham Farm, Cherry Burton</b>		
DESIGNATION:	Scheduled Monument (No. 1007726)	CONDITION:	Extensive significant problems
PRINCIPAL VULNERABILITY:	Arable ploughing	TREND:	Declining
OWNER TYPE:	Other	CONTACT:	Keith Miller 01904 601990

SITE NAME:	<b>Round barrow 430m north west of High Gardham Farm, Cherry Burton</b>		
DESIGNATION:	Scheduled Monument (No. 1012121)	CONDITION:	Extensive significant problems
PRINCIPAL VULNERABILITY:	Arable ploughing	TREND:	Declining
OWNER TYPE:	Other	CONTACT:	Keith Miller 01904 601990

SITE NAME:	<b>Round barrow 430m north west of High Gardham Farm, Cherry Burton</b>		
DESIGNATION:	Scheduled Monument (No. 1007727)	CONDITION:	Extensive significant problems
PRINCIPAL VULNERABILITY:	Arable ploughing	TREND:	Declining
OWNER TYPE:	Other	CONTACT:	Keith Miller 01904 601990

**PRIORITY (FOR BUILDINGS)**

- A** Immediate risk of further rapid deterioration or loss of fabric; no solution agreed.
- B** Immediate risk of further rapid deterioration or loss of fabric; solution agreed but not yet implemented.
- C** Slow decay; no solution agreed.

- D** Slow decay; solution agreed but not yet implemented.
- E** Under repair or in fair to good repair; but no user identified; or under threat of vacancy with no obvious new user (applicable only to buildings capable of beneficial use).

- F** Repair scheme in progress and (where applicable) end use or user identified; functionally redundant buildings with new use agreed but not yet implemented.

**NOTE:**  
If the priority category has changed since the 2010 register, the previous category is given in brackets.

**ABBREVIATIONS**

<b>CA</b>	Conservation Area
<b>LB/LBs</b>	Listed Building/s
<b>LPA</b>	Local Planning Authority
<b>NP</b>	National Park
<b>RPG</b>	Registered Park and Garden
<b>SM/SMs</b>	Scheduled Monument/s
<b>UA</b>	Unitary Authority
<b>WHS</b>	World Heritage Site

SITE NAME:	<b>Round barrow 700m west of High Gardham Farm, Cherry Burton</b>		
DESIGNATION:	Scheduled Monument (No. 1007728)	CONDITION:	Extensive significant problems
PRINCIPAL VULNERABILITY:	Arable ploughing	TREND:	Declining
OWNER TYPE:	Other	CONTACT:	Keith Miller 01904 601990

SITE NAME:	<b>Seven round barrows 530m west of High Gardham Farm, Cherry Burton</b>		
DESIGNATION:	Scheduled Monument (No. 1012187)	CONDITION:	Extensive significant problems
PRINCIPAL VULNERABILITY:	Arable ploughing	TREND:	Declining
OWNER TYPE:	Other	CONTACT:	Keith Miller 01904 601990

SITE NAME:	<b>Two round barrows 600m north west of High Gardham Farm, Cherry Burton</b>		
DESIGNATION:	Scheduled Monument (No. 1008785)	CONDITION:	Extensive significant problems
PRINCIPAL VULNERABILITY:	Arable ploughing	TREND:	Declining
OWNER TYPE:	Other	CONTACT:	Keith Miller 01904 601990

SITE NAME:	<b>Linear earthwork north east of Collingwood Farm, Cottam</b>		
DESIGNATION:	Scheduled Monument (No. 1007862)	CONDITION:	Extensive significant problems
PRINCIPAL VULNERABILITY:	Arable ploughing	TREND:	Declining
OWNER TYPE:	Private	CONTACT:	Keith Miller 01904 601990

SITE NAME:	<b>Round barrow 700m north east of Collingwood Farm, Cottam</b>		
DESIGNATION:	Scheduled Monument (No. 1007861)	CONDITION:	Extensive significant problems
PRINCIPAL VULNERABILITY:	Arable ploughing	TREND:	Declining
OWNER TYPE:	Private	CONTACT:	Keith Miller 01904 601990

SITE NAME:	<b>Baynard Castle, Cottingham</b>		
DESIGNATION:	Scheduled Monument (No. 1019823)	CONDITION:	Generally satisfactory but with significant localised problems
PRINCIPAL VULNERABILITY:	Drainage/dewatering	TREND:	Declining
OWNER TYPE:	Private	CONTACT:	Keith Miller 01904 601990

SITE NAME:	<b>Money Hill round barrow, Dalton Holme</b>		
DESIGNATION:	Scheduled Monument (No. 1007923)	CONDITION:	Generally satisfactory but with significant localised problems
PRINCIPAL VULNERABILITY:	Arable clipping	TREND:	Declining
OWNER TYPE:	Private	CONTACT:	Keith Miller 01904 601990

SITE NAME:	<b>Moot Hill motte and bailey castle, and site of a medieval moated manor, Driffield</b>		
DESIGNATION:	Scheduled Monument (No. 1015612)	CONDITION:	Generally unsatisfactory with major localised problems
PRINCIPAL VULNERABILITY:	Other	TREND:	Declining
OWNER TYPE:	Private	CONTACT:	Keith Miller 01904 601990

SITE NAME:	<b>World War I acoustic mirror 335m north east of Kilnsea Grange, Easington</b>		
DESIGNATION:	Scheduled Monument (No. 1020989)	CONDITION:	Generally satisfactory but with minor localised problems
PRINCIPAL VULNERABILITY:	Arable clipping	TREND:	Declining
OWNER TYPE:	Private	CONTACT:	Keith Miller 01904 601990

**PRIORITY (FOR BUILDINGS)**

- A** Immediate risk of further rapid deterioration or loss of fabric; no solution agreed.
- B** Immediate risk of further rapid deterioration or loss of fabric; solution agreed but not yet implemented.
- C** Slow decay; no solution agreed.

- D** Slow decay; solution agreed but not yet implemented.
- E** Under repair or in fair to good repair; but no user identified; or under threat of vacancy with no obvious new user (applicable only to buildings capable of beneficial use).

- F** Repair scheme in progress and (where applicable) end use or user identified; functionally redundant buildings with new use agreed but not yet implemented.

**NOTE:**  
If the priority category has changed since the 2010 register, the previous category is given in brackets.

**ABBREVIATIONS**

CA	Conservation Area
LB/LBs	Listed Building/s
LPA	Local Planning Authority
NP	National Park
RPG	Registered Park and Garden
SM/SMs	Scheduled Monument/s
UA	Unitary Authority
WHS	World Heritage Site



SITE NAME:	<b>Site of deserted village of Grimston, East Garton</b>		
DESIGNATION:	Scheduled Monument (No. 1021241)	CONDITION:	Generally satisfactory but with significant localised problems
PRINCIPAL VULNERABILITY:	Coastal erosion	TREND:	Declining
OWNER TYPE:	Private	CONTACT:	Keith Miller 01904 601990

SITE NAME:	<b>Moated site at Newland Farm, Eastrington</b>		
DESIGNATION:	Scheduled Monument (No. 1015925)	CONDITION:	Generally satisfactory but with significant localised problems
PRINCIPAL VULNERABILITY:	Scrub / tree growth	TREND:	Declining
OWNER TYPE:	Private	CONTACT:	Keith Miller 01904 601990

SITE NAME:	<b>Motte and bailey castle, fishpond and moated site north and east of Aughton church, Ellerton</b>		
DESIGNATION:	Scheduled Monument (No. 1007973)	CONDITION:	Generally satisfactory but with significant localised problems
PRINCIPAL VULNERABILITY:	Scrub / tree growth	TREND:	Declining
OWNER TYPE:	Private	CONTACT:	Keith Miller 01904 601990

SITE NAME:	<b>Bolton Old Hall moated site, Fangfoss</b>		
DESIGNATION:	Scheduled Monument (No. 1008045)	CONDITION:	Generally satisfactory but with significant localised problems
PRINCIPAL VULNERABILITY:	Drainage/dewatering	TREND:	Declining
OWNER TYPE:	Private	CONTACT:	Keith Miller 01904 601990

SITE NAME:	<b>Bowl barrow 150m NNE of Towthorpe High Barn, Fimber</b>		
DESIGNATION:	Scheduled Monument (No. 1013702)	CONDITION:	Extensive significant problems
PRINCIPAL VULNERABILITY:	Arable ploughing	TREND:	Declining
OWNER TYPE:	Private	CONTACT:	Keith Miller 01904 601990

SITE NAME:	<b>Bowl barrow, 150m south east of Towthorpe Reservoir, Fimber</b>		
DESIGNATION:	Scheduled Monument (No. 1013703)	CONDITION:	Extensive significant problems
PRINCIPAL VULNERABILITY:	Arable ploughing	TREND:	Declining
OWNER TYPE:	Private	CONTACT:	Keith Miller 01904 601990

SITE NAME:	<b>Settlement at Blealands Nook, Fimber</b>		
DESIGNATION:	Scheduled Monument (No. 1005205)	CONDITION:	Extensive significant problems
PRINCIPAL VULNERABILITY:	Arable ploughing	TREND:	Declining
OWNER TYPE:	Private	CONTACT:	Keith Miller 01904 601990

SITE NAME:	<b>Garton Slack settlement site, Garton</b>		
DESIGNATION:	Scheduled Monument (No. 1005235)	CONDITION:	Extensive significant problems
PRINCIPAL VULNERABILITY:	Arable ploughing	TREND:	Declining
OWNER TYPE:	Private	CONTACT:	Keith Miller 01904 601990

SITE NAME:	<b>Linear earthwork running from the head of Warren Dale towards Sledmere Field Farm and associated settlement site, Garton</b>		
DESIGNATION:	Scheduled Monument (No. 1007736)	CONDITION:	Extensive significant problems
PRINCIPAL VULNERABILITY:	Arable ploughing	TREND:	Declining
OWNER TYPE:	Other	CONTACT:	Keith Miller 01904 601990

**PRIORITY (FOR BUILDINGS)**

- A** Immediate risk of further rapid deterioration or loss of fabric; no solution agreed.
- B** Immediate risk of further rapid deterioration or loss of fabric; solution agreed but not yet implemented.
- C** Slow decay; no solution agreed.

- D** Slow decay; solution agreed but not yet implemented.
- E** Under repair or in fair to good repair; but no user identified; or under threat of vacancy with no obvious new user (applicable only to buildings capable of beneficial use).

- F** Repair scheme in progress and (where applicable) end use or user identified; functionally redundant buildings with new use agreed but not yet implemented.

**NOTE:**  
If the priority category has changed since the 2010 register, the previous category is given in brackets.

**ABBREVIATIONS**

<b>CA</b>	Conservation Area
<b>LB/LBs</b>	Listed Building/s
<b>LPA</b>	Local Planning Authority
<b>NP</b>	National Park
<b>RPG</b>	Registered Park and Garden
<b>SM/SMs</b>	Scheduled Monument/s
<b>UA</b>	Unitary Authority
<b>WHS</b>	World Heritage Site

SITE NAME:	<b>Round barrow 350m south east of Low Farm, Garton</b>		
DESIGNATION:	Scheduled Monument (No. 1007852)	CONDITION:	Extensive significant problems
PRINCIPAL VULNERABILITY:	Arable ploughing	TREND:	Declining
OWNER TYPE:	Private	CONTACT:	Keith Miller 01904 601990

SITE NAME:	<b>Round barrow 400m south west of Low Farm, Garton</b>		
DESIGNATION:	Scheduled Monument (No. 1007856)	CONDITION:	Extensive significant problems
PRINCIPAL VULNERABILITY:	Arable ploughing	TREND:	Declining
OWNER TYPE:	Private	CONTACT:	Keith Miller 01904 601990

SITE NAME:	<b>Round barrow 420m south west of Low Farm, Garton</b>		
DESIGNATION:	Scheduled Monument (No. 1007857)	CONDITION:	Extensive significant problems
PRINCIPAL VULNERABILITY:	Arable ploughing	TREND:	Declining
OWNER TYPE:	Private	CONTACT:	Keith Miller 01904 601990

SITE NAME:	<b>Round barrow 440m south west of Low Farm, Garton</b>		
DESIGNATION:	Scheduled Monument (No. 1007854)	CONDITION:	Extensive significant problems
PRINCIPAL VULNERABILITY:	Arable ploughing	TREND:	Declining
OWNER TYPE:	Private	CONTACT:	Keith Miller 01904 601990

SITE NAME:	<b>Round barrow 450m south west of Low Farm, Garton</b>		
DESIGNATION:	Scheduled Monument (No. 1007853)	CONDITION:	Extensive significant problems
PRINCIPAL VULNERABILITY:	Arable ploughing	TREND:	Declining
OWNER TYPE:	Private	CONTACT:	Keith Miller 01904 601990

SITE NAME:	<b>Round barrow 500m south east of Low Farm, Garton</b>		
DESIGNATION:	Scheduled Monument (No. 1008810)	CONDITION:	Extensive significant problems
PRINCIPAL VULNERABILITY:	Arable ploughing	TREND:	Declining
OWNER TYPE:	Private	CONTACT:	Keith Miller 01904 601990

SITE NAME:	<b>Round barrow 500m south of Low Farm, Garton</b>		
DESIGNATION:	Scheduled Monument (No. 1009394)	CONDITION:	Extensive significant problems
PRINCIPAL VULNERABILITY:	Arable ploughing	TREND:	Declining
OWNER TYPE:	Private	CONTACT:	Keith Miller 01904 601990

SITE NAME:	<b>Round barrow 700m south of Low Farm, Garton</b>		
DESIGNATION:	Scheduled Monument (No. 1007850)	CONDITION:	Extensive significant problems
PRINCIPAL VULNERABILITY:	Arable ploughing	TREND:	Declining
OWNER TYPE:	Private	CONTACT:	Keith Miller 01904 601990

SITE NAME:	<b>Round barrow 700m south of Low Farm, Garton</b>		
DESIGNATION:	Scheduled Monument (No. 1007855)	CONDITION:	Extensive significant problems
PRINCIPAL VULNERABILITY:	Arable ploughing	TREND:	Declining
OWNER TYPE:	Private	CONTACT:	Keith Miller 01904 601990

SITE NAME:	<b>Round barrow 750m south of Low Farm, Garton</b>		
DESIGNATION:	Scheduled Monument (No. 1007851)	CONDITION:	Extensive significant problems
PRINCIPAL VULNERABILITY:	Arable ploughing	TREND:	Declining
OWNER TYPE:	Private	CONTACT:	Keith Miller 01904 601990

**PRIORITY (FOR BUILDINGS)**

- A** Immediate risk of further rapid deterioration or loss of fabric; no solution agreed.
- B** Immediate risk of further rapid deterioration or loss of fabric; solution agreed but not yet implemented.
- C** Slow decay; no solution agreed.

- D** Slow decay; solution agreed but not yet implemented.
- E** Under repair or in fair to good repair; but no user identified; or under threat of vacancy with no obvious new user (applicable only to buildings capable of beneficial use).

- F** Repair scheme in progress and (where applicable) end use or user identified; functionally redundant buildings with new use agreed but not yet implemented.

**NOTE:**  
If the priority category has changed since the 2010 register, the previous category is given in brackets.

**ABBREVIATIONS**

CA	Conservation Area
LB/LBs	Listed Building/s
LPA	Local Planning Authority
NP	National Park
RPG	Registered Park and Garden
SM/SMs	Scheduled Monument/s
UA	Unitary Authority
WHS	World Heritage Site

SITE NAME:	<b>Bowl barrow 1000m north east of Goodmanham Wold Farm, Goodmanham</b>		
DESIGNATION:	Scheduled Monument (No. 1008934)	CONDITION:	Extensive significant problems
PRINCIPAL VULNERABILITY:	Arable ploughing	TREND:	Declining
OWNER TYPE:	Private	CONTACT:	Keith Miller 01904 601990

SITE NAME:	<b>Bowl barrow 230m south west of Enthorpe House, Goodmanham</b>		
DESIGNATION:	Scheduled Monument (No. 1012835)	CONDITION:	Extensive significant problems
PRINCIPAL VULNERABILITY:	Arable ploughing	TREND:	Declining
OWNER TYPE:	Private	CONTACT:	Keith Miller 01904 601990

SITE NAME:	<b>Bowl barrow 550m north east of Goodmanham Wold Farm, Goodmanham</b>		
DESIGNATION:	Scheduled Monument (No. 1008933)	CONDITION:	Extensive significant problems
PRINCIPAL VULNERABILITY:	Arable ploughing	TREND:	Declining
OWNER TYPE:	Private	CONTACT:	Keith Miller 01904 601990

SITE NAME:	<b>Bowl barrow 550m south west of Enthorpe House, Goodmanham</b>		
DESIGNATION:	Scheduled Monument (No. 1008923)	CONDITION:	Extensive significant problems
PRINCIPAL VULNERABILITY:	Arable ploughing	TREND:	Declining
OWNER TYPE:	Private	CONTACT:	Keith Miller 01904 601990

SITE NAME:	<b>Bowl barrow 700m south west of Enthorpe House, Goodmanham</b>		
DESIGNATION:	Scheduled Monument (No. 1008922)	CONDITION:	Extensive significant problems
PRINCIPAL VULNERABILITY:	Arable ploughing	TREND:	Declining
OWNER TYPE:	Private	CONTACT:	Keith Miller 01904 601990

SITE NAME:	<b>Round barrow 730m NNW of Goodmanham Wold Farm, Goodmanham</b>		
DESIGNATION:	Scheduled Monument (No. 1007328)	CONDITION:	Extensive significant problems
PRINCIPAL VULNERABILITY:	Arable ploughing	TREND:	Declining
OWNER TYPE:	Private	CONTACT:	Keith Miller 01904 601990

SITE NAME:	<b>Twelve bowl barrows 800m north of Goodmanham Wold Farm, Goodmanham</b>		
DESIGNATION:	Scheduled Monument (No. 1007642)	CONDITION:	Extensive significant problems
PRINCIPAL VULNERABILITY:	Arable ploughing	TREND:	Declining
OWNER TYPE:	Private	CONTACT:	Keith Miller 01904 601990

SITE NAME:	<b>Romano-British villa east of Sandy Lane, 800m north west of Harpham Grange, Harpham</b>		
DESIGNATION:	Scheduled Monument (No. 1013628)	CONDITION:	Extensive significant problems
PRINCIPAL VULNERABILITY:	Arable ploughing	TREND:	Declining
OWNER TYPE:	Private	CONTACT:	Keith Miller 01904 601990

SITE NAME:	<b>Park Closes moated lodge, 130m south west of Park Farm, Holme upon Spalding Moor</b>		
DESIGNATION:	Scheduled Monument (No. 1015311)	CONDITION:	Extensive significant problems
PRINCIPAL VULNERABILITY:	Arable ploughing	TREND:	Declining
OWNER TYPE:	Private	CONTACT:	Keith Miller 01904 601990

SITE NAME:	<b>Hall Garths moated site, immediately south of St Mary's Church, Hook</b>		
DESIGNATION:	Scheduled Monument (No. 1017823)	CONDITION:	Generally satisfactory but with significant localised problems
PRINCIPAL VULNERABILITY:	Drainage/dewatering	TREND:	Declining
OWNER TYPE:	Private	CONTACT:	Keith Miller 01904 601990

**PRIORITY (FOR BUILDINGS)**

- A** Immediate risk of further rapid deterioration or loss of fabric; no solution agreed.
- B** Immediate risk of further rapid deterioration or loss of fabric; solution agreed but not yet implemented.
- C** Slow decay; no solution agreed.

- D** Slow decay; solution agreed but not yet implemented.
- E** Under repair or in fair to good repair; but no user identified; or under threat of vacancy with no obvious new user (applicable only to buildings capable of beneficial use).

- F** Repair scheme in progress and (where applicable) end use or user identified; functionally redundant buildings with new use agreed but not yet implemented.

**NOTE:**  
If the priority category has changed since the 2010 register, the previous category is given in brackets.

**ABBREVIATIONS**

CA	Conservation Area
LB/LBs	Listed Building/s
LPA	Local Planning Authority
NP	National Park
RPG	Registered Park and Garden
SM/SMs	Scheduled Monument/s
UA	Unitary Authority
WHS	World Heritage Site

SITE NAME:	<b>Bowl barrow 230m south west of High Barn Farm, Huggate</b>		
DESIGNATION:	Scheduled Monument (No. 1013464)	CONDITION:	Extensive significant problems
PRINCIPAL VULNERABILITY:	Arable ploughing	TREND:	Declining
OWNER TYPE:	Private	CONTACT:	Keith Miller 01904 601990

SITE NAME:	<b>Bowl barrow 400m NNW of East Greenwick Farm, Huggate</b>		
DESIGNATION:	Scheduled Monument (No. 1014727)	CONDITION:	Extensive significant problems
PRINCIPAL VULNERABILITY:	Arable ploughing	TREND:	Declining
OWNER TYPE:	Private	CONTACT:	Keith Miller 01904 601990

SITE NAME:	<b>Bowl barrow 780m north east of Watermanhole Reservoir, Huggate</b>		
DESIGNATION:	Scheduled Monument (No. 1013864)	CONDITION:	Extensive significant problems
PRINCIPAL VULNERABILITY:	Arable ploughing	TREND:	Declining
OWNER TYPE:	Private	CONTACT:	Keith Miller 01904 601990

SITE NAME:	<b>Bowl barrow on Huggate Pasture, 350m north east of Pasture Dale Plantation, Huggate</b>		
DESIGNATION:	Scheduled Monument (No. 1013868)	CONDITION:	Extensive significant problems
PRINCIPAL VULNERABILITY:	Arable ploughing	TREND:	Declining
OWNER TYPE:	Private	CONTACT:	Keith Miller 01904 601990

SITE NAME:	<b>Bowl barrow on Huggate Pasture, 450m NNE of Pasture Dale Plantation, Huggate</b>		
DESIGNATION:	Scheduled Monument (No. 1013867)	CONDITION:	Extensive significant problems
PRINCIPAL VULNERABILITY:	Arable ploughing	TREND:	Declining
OWNER TYPE:	Private	CONTACT:	Keith Miller 01904 601990

SITE NAME:	<b>Bowl barrow on Huggate Pasture, 500m north of Pasture Dale Plantation, Huggate</b>		
DESIGNATION:	Scheduled Monument (No. 1013866)	CONDITION:	Extensive significant problems
PRINCIPAL VULNERABILITY:	Arable ploughing	TREND:	Declining
OWNER TYPE:	Private	CONTACT:	Keith Miller 01904 601990

SITE NAME:	<b>Bowl barrow on Huggate Wold, 400m NNW of Watermanhole Reservoir, Huggate</b>		
DESIGNATION:	Scheduled Monument (No. 1013861)	CONDITION:	Extensive significant problems
PRINCIPAL VULNERABILITY:	Arable ploughing	TREND:	Declining
OWNER TYPE:	Private	CONTACT:	Keith Miller 01904 601990

SITE NAME:	<b>Bowl barrow on Huggate Wold, 460m WNW of western corner of Horsedale Plantation, Huggate</b>		
DESIGNATION:	Scheduled Monument (No. 1013858)	CONDITION:	Extensive significant problems
PRINCIPAL VULNERABILITY:	Arable ploughing	TREND:	Declining
OWNER TYPE:	Private	CONTACT:	Keith Miller 01904 601990

SITE NAME:	<b>Bowl barrow on Huggate Wold, 480m north of Watermanhole Reservoir, Huggate</b>		
DESIGNATION:	Scheduled Monument (No. 1013862)	CONDITION:	Extensive significant problems
PRINCIPAL VULNERABILITY:	Arable ploughing	TREND:	Declining
OWNER TYPE:	Private	CONTACT:	Keith Miller 01904 601990

SITE NAME:	<b>Bowl barrow on Huggate Wold, 500m NNW of Horsedale Plantation, Huggate</b>		
DESIGNATION:	Scheduled Monument (No. 1013854)	CONDITION:	Extensive significant problems
PRINCIPAL VULNERABILITY:	Arable ploughing	TREND:	Declining
OWNER TYPE:	Private	CONTACT:	Keith Miller 01904 601990

**PRIORITY (FOR BUILDINGS)**

- A** Immediate risk of further rapid deterioration or loss of fabric; no solution agreed.
- B** Immediate risk of further rapid deterioration or loss of fabric; solution agreed but not yet implemented.
- C** Slow decay; no solution agreed.

- D** Slow decay; solution agreed but not yet implemented.
- E** Under repair or in fair to good repair; but no user identified; or under threat of vacancy with no obvious new user (applicable only to buildings capable of beneficial use).

- F** Repair scheme in progress and (where applicable) end use or user identified; functionally redundant buildings with new use agreed but not yet implemented.

**NOTE:**  
If the priority category has changed since the 2010 register, the previous category is given in brackets.

**ABBREVIATIONS**

CA	Conservation Area
LB/LBs	Listed Building/s
LPA	Local Planning Authority
NP	National Park
RPG	Registered Park and Garden
SM/SMs	Scheduled Monument/s
UA	Unitary Authority
WHS	World Heritage Site

SITE NAME:	<b>Bowl barrow on Huggate Wold, 580m north west of Horsedale Plantation, Huggate</b>		
DESIGNATION:	Scheduled Monument (No. 1013857)	CONDITION:	Extensive significant problems
PRINCIPAL VULNERABILITY:	Arable ploughing	TREND:	Declining
OWNER TYPE:	Private	CONTACT:	Keith Miller 01904 601990

SITE NAME:	<b>Bowl barrow on Huggate Wold, 600m NNW of Horsedale Plantation, Huggate</b>		
DESIGNATION:	Scheduled Monument (No. 1013853)	CONDITION:	Extensive significant problems
PRINCIPAL VULNERABILITY:	Arable ploughing	TREND:	Declining
OWNER TYPE:	Private	CONTACT:	Keith Miller 01904 601990

SITE NAME:	<b>Bowl barrow on Huggate Wold, 600m west of Horsedale Plantation, Huggate</b>		
DESIGNATION:	Scheduled Monument (No. 1013859)	CONDITION:	Extensive significant problems
PRINCIPAL VULNERABILITY:	Arable ploughing	TREND:	Declining
OWNER TYPE:	Private	CONTACT:	Keith Miller 01904 601990

SITE NAME:	<b>Bowl barrow on Huggate Wold, 700m NNW of Watermanhole Reservoir, Huggate</b>		
DESIGNATION:	Scheduled Monument (No. 1013863)	CONDITION:	Extensive significant problems
PRINCIPAL VULNERABILITY:	Arable ploughing	TREND:	Declining
OWNER TYPE:	Private	CONTACT:	Keith Miller 01904 601990

SITE NAME:	<b>Bowl barrow on Huggate Wold, 700m north west of Horsedale Plantation, Huggate</b>		
DESIGNATION:	Scheduled Monument (No. 1013856)	CONDITION:	Extensive significant problems
PRINCIPAL VULNERABILITY:	Arable ploughing	TREND:	Declining
OWNER TYPE:	Private	CONTACT:	Keith Miller 01904 601990

SITE NAME:	<b>Bowl barrow on Huggate Wold, 840m ENE of Watermanhole Reservoir, Huggate</b>		
DESIGNATION:	Scheduled Monument (No. 1013860)	CONDITION:	Extensive significant problems
PRINCIPAL VULNERABILITY:	Arable ploughing	TREND:	Declining
OWNER TYPE:	Private	CONTACT:	Keith Miller 01904 601990

SITE NAME:	<b>Round barrow 240m south west of High Barn Farm, Huggate</b>		
DESIGNATION:	Scheduled Monument (No. 1012491)	CONDITION:	Extensive significant problems
PRINCIPAL VULNERABILITY:	Arable ploughing	TREND:	Declining
OWNER TYPE:	Private	CONTACT:	Keith Miller 01904 601990

SITE NAME:	<b>Round barrow 320m south west of High Barn Farm, Huggate</b>		
DESIGNATION:	Scheduled Monument (No. 1012479)	CONDITION:	Extensive significant problems
PRINCIPAL VULNERABILITY:	Arable ploughing	TREND:	Declining
OWNER TYPE:	Private	CONTACT:	Keith Miller 01904 601990

SITE NAME:	<b>Round barrow 360m south west of High Barn Farm, Huggate</b>		
DESIGNATION:	Scheduled Monument (No. 1012493)	CONDITION:	Extensive significant problems
PRINCIPAL VULNERABILITY:	Arable ploughing	TREND:	Declining
OWNER TYPE:	Private	CONTACT:	Keith Miller 01904 601990

SITE NAME:	<b>Round barrow 380m south west of High Barn Farm, Huggate</b>		
DESIGNATION:	Scheduled Monument (No. 1012505)	CONDITION:	Extensive significant problems
PRINCIPAL VULNERABILITY:	Arable ploughing	TREND:	Declining
OWNER TYPE:	Private	CONTACT:	Keith Miller 01904 601990

**PRIORITY (FOR BUILDINGS)**

- A** Immediate risk of further rapid deterioration or loss of fabric; no solution agreed.
- B** Immediate risk of further rapid deterioration or loss of fabric; solution agreed but not yet implemented.
- C** Slow decay; no solution agreed.

- D** Slow decay; solution agreed but not yet implemented.
- E** Under repair or in fair to good repair; but no user identified; or under threat of vacancy with no obvious new user (applicable only to buildings capable of beneficial use).

- F** Repair scheme in progress and (where applicable) end use or user identified; functionally redundant buildings with new use agreed but not yet implemented.

**NOTE:**  
If the priority category has changed since the 2010 register, the previous category is given in brackets.

**ABBREVIATIONS**

CA	Conservation Area
LB/LBs	Listed Building/s
LPA	Local Planning Authority
NP	National Park
RPG	Registered Park and Garden
SM/SMs	Scheduled Monument/s
UA	Unitary Authority
WHS	World Heritage Site

SITE NAME:	<b>Round barrow 390m south west of High Barn Farm, Huggate</b>		
DESIGNATION:	Scheduled Monument (No. 1012489)	CONDITION:	Extensive significant problems
PRINCIPAL VULNERABILITY:	Arable ploughing	TREND:	Declining
OWNER TYPE:	Private	CONTACT:	Keith Miller 01904 601990

SITE NAME:	<b>Section of a single and double linear boundary dyke in Horse Dale, and the junctions of Holm Dale and Harper Dale, north west of Northfield Farm, Huggate</b>		
DESIGNATION:	Scheduled Monument (No. 1015566)	CONDITION:	Generally satisfactory but with significant localised problems
PRINCIPAL VULNERABILITY:	Arable clipping	TREND:	Stable
OWNER TYPE:	Private	CONTACT:	Keith Miller 01904 601990

SITE NAME:	<b>Section of linear boundary dyke on Cow Moor, Millington Dale, Huggate</b>		
DESIGNATION:	Scheduled Monument (No. 1015571)	CONDITION:	Generally satisfactory but with significant localised problems
PRINCIPAL VULNERABILITY:	Arable clipping	TREND:	Declining
OWNER TYPE:	Private	CONTACT:	Keith Miller 01904 601990

SITE NAME:	<b>Section of linear boundary dyke south of Middleham Plantation and Harper Dale Plantation, Huggate</b>		
DESIGNATION:	Scheduled Monument (No. 1015569)	CONDITION:	Extensive significant problems
PRINCIPAL VULNERABILITY:	Arable ploughing	TREND:	Declining
OWNER TYPE:	Private	CONTACT:	Keith Miller 01904 601990

SITE NAME:	<b>Sections of linear boundary dyke in Cow Dale Plantation, Rabbit Dale and Oxland Plantation, Huggate</b>		
DESIGNATION:	Scheduled Monument (No. 1015570)	CONDITION:	Extensive significant problems
PRINCIPAL VULNERABILITY:	Arable ploughing	TREND:	Declining
OWNER TYPE:	Private	CONTACT:	Keith Miller 01904 601990

SITE NAME:	<b>Two bowl barrows on Huggate Wold, 600m north west of Horsedale Plantation, Huggate</b>		
DESIGNATION:	Scheduled Monument (No. 1013855)	CONDITION:	Extensive significant problems
PRINCIPAL VULNERABILITY:	Arable ploughing	TREND:	Declining
OWNER TYPE:	Private	CONTACT:	Keith Miller 01904 601990

SITE NAME:	<b>Shaw Fosse moated site, Humbleton</b>		
DESIGNATION:	Scheduled Monument (No. 1007847)	CONDITION:	Generally satisfactory but with significant localised problems
PRINCIPAL VULNERABILITY:	Scrub / tree growth	TREND:	Declining
OWNER TYPE:	Private	CONTACT:	Keith Miller 01904 601990

SITE NAME:	<b>Nunnery Hill and adjacent earthworks, Little Kelk, Kelk</b>		
DESIGNATION:	Scheduled Monument (No. 1005202)	CONDITION:	Extensive significant problems
PRINCIPAL VULNERABILITY:	Arable ploughing	TREND:	Declining
OWNER TYPE:	Private	CONTACT:	Keith Miller 01904 601990

SITE NAME:	<b>Gallows Hill round barrow, Kilham</b>		
DESIGNATION:	Scheduled Monument (No. 1016737)	CONDITION:	Extensive significant problems
PRINCIPAL VULNERABILITY:	Arable ploughing	TREND:	Declining
OWNER TYPE:	Private	CONTACT:	Keith Miller 01904 601990

**PRIORITY (FOR BUILDINGS)**

- A** Immediate risk of further rapid deterioration or loss of fabric; no solution agreed.
- B** Immediate risk of further rapid deterioration or loss of fabric; solution agreed but not yet implemented.
- C** Slow decay; no solution agreed.

- D** Slow decay; solution agreed but not yet implemented.
- E** Under repair or in fair to good repair; but no user identified; or under threat of vacancy with no obvious new user (applicable only to buildings capable of beneficial use).

- F** Repair scheme in progress and (where applicable) end use or user identified; functionally redundant buildings with new use agreed but not yet implemented.

**NOTE:**  
If the priority category has changed since the 2010 register, the previous category is given in brackets.

**ABBREVIATIONS**

CA	Conservation Area
LB/LBs	Listed Building/s
LPA	Local Planning Authority
NP	National Park
RPG	Registered Park and Garden
SM/SMs	Scheduled Monument/s
UA	Unitary Authority
WHS	World Heritage Site

SITE NAME:	<b>Iron Age barrow cemetery, Kilham</b>		
DESIGNATION:	Scheduled Monument (No. 1005208)	CONDITION:	Extensive significant problems
PRINCIPAL VULNERABILITY:	Metal detecting	TREND:	Declining
OWNER TYPE:	Private	CONTACT:	Keith Miller 01904 601990

SITE NAME:	<b>Round barrow 250m north east of Painsthorpe Wold Cottages, Kirby Underdale</b>		
DESIGNATION:	Scheduled Monument (No. 1008417)	CONDITION:	Extensive significant problems
PRINCIPAL VULNERABILITY:	Arable ploughing	TREND:	Declining
OWNER TYPE:	Private	CONTACT:	Keith Miller 01904 601990

SITE NAME:	<b>Round barrow 350m south east of Fordham Farm, Kirby Underdale</b>		
DESIGNATION:	Scheduled Monument (No. 1013165)	CONDITION:	Extensive significant problems
PRINCIPAL VULNERABILITY:	Arable ploughing	TREND:	Declining
OWNER TYPE:	Private	CONTACT:	Keith Miller 01904 601990

SITE NAME:	<b>Round barrow 500m south east of Painsthorpe Wold Cottages, Kirby Underdale</b>		
DESIGNATION:	Scheduled Monument (No. 1008347)	CONDITION:	Generally unsatisfactory with major localised problems
PRINCIPAL VULNERABILITY:	Arable clipping	TREND:	Declining
OWNER TYPE:	Private	CONTACT:	Keith Miller 01904 601990

SITE NAME:	<b>Round barrow 600m north east of Painsthorpe Wold Cottages, Kirby Underdale</b>		
DESIGNATION:	Scheduled Monument (No. 1008408)	CONDITION:	Extensive significant problems
PRINCIPAL VULNERABILITY:	Arable ploughing	TREND:	Declining
OWNER TYPE:	Private	CONTACT:	Keith Miller 01904 601990

SITE NAME:	<b>Round barrow 850m north east of Wayrham Farm, Kirby Underdale</b>		
DESIGNATION:	Scheduled Monument (No. 1008351)	CONDITION:	Extensive significant problems
PRINCIPAL VULNERABILITY:	Arable ploughing	TREND:	Declining
OWNER TYPE:	Private	CONTACT:	Keith Miller 01904 601990

SITE NAME:	<b>Round barrow 900m north east of Wayrham Farm, Kirby Underdale</b>		
DESIGNATION:	Scheduled Monument (No. 1008362)	CONDITION:	Extensive significant problems
PRINCIPAL VULNERABILITY:	Arable ploughing	TREND:	Declining
OWNER TYPE:	Private	CONTACT:	Keith Miller 01904 601990

SITE NAME:	<b>Round barrow south east of South Wold Farm, Kirby Underdale</b>		
DESIGNATION:	Scheduled Monument (No. 1009384)	CONDITION:	Generally satisfactory but with significant localised problems
PRINCIPAL VULNERABILITY:	Arable clipping	TREND:	Declining
OWNER TYPE:	Private	CONTACT:	Keith Miller 01904 601990

SITE NAME:	<b>Eastern bowl barrow of a pair at crossroads east of Craike Hill, 1 km NNW of Eastburn Warren Farm, Kirkburn</b>		
DESIGNATION:	Scheduled Monument (No. 1014873)	CONDITION:	Extensive significant problems
PRINCIPAL VULNERABILITY:	Arable ploughing	TREND:	Declining
OWNER TYPE:	Private	CONTACT:	Keith Miller 01904 601990

**PRIORITY (FOR BUILDINGS)**

- A** Immediate risk of further rapid deterioration or loss of fabric; no solution agreed.
- B** Immediate risk of further rapid deterioration or loss of fabric; solution agreed but not yet implemented.
- C** Slow decay; no solution agreed.

- D** Slow decay; solution agreed but not yet implemented.
- E** Under repair or in fair to good repair; but no user identified; or under threat of vacancy with no obvious new user (applicable only to buildings capable of beneficial use).

- F** Repair scheme in progress and (where applicable) end use or user identified; functionally redundant buildings with new use agreed but not yet implemented.

**NOTE:**  
If the priority category has changed since the 2010 register, the previous category is given in brackets.

**ABBREVIATIONS**

CA	Conservation Area
LB/LBs	Listed Building/s
LPA	Local Planning Authority
NP	National Park
RPG	Registered Park and Garden
SM/SMs	Scheduled Monument/s
UA	Unitary Authority
WHS	World Heritage Site

SITE NAME:	<b>Western bowl barrow of a pair east of Craike Hill, 1km NNW of Eastburn Warren Farm, Kirkburn</b>		
DESIGNATION:	Scheduled Monument (No. 1013709)	CONDITION:	Extensive significant problems
PRINCIPAL VULNERABILITY:	Arable ploughing	TREND:	Declining
OWNER TYPE:	Private	CONTACT:	Keith Miller 01904 601990

SITE NAME:	<b>Moated site at Metham Hall Farm, Laxton</b>		
DESIGNATION:	Scheduled Monument (No. 1007972)	CONDITION:	Generally unsatisfactory with major localised problems
PRINCIPAL VULNERABILITY:	Scrub / tree growth	TREND:	Declining
OWNER TYPE:	Private	CONTACT:	Keith Miller 01904 601990

SITE NAME:	<b>Moated site 100m north of Parkhouse Farm, Leconfield</b>		
DESIGNATION:	Scheduled Monument (No. 1008292)	CONDITION:	Generally satisfactory but with significant localised problems
PRINCIPAL VULNERABILITY:	Scrub / tree growth	TREND:	Declining
OWNER TYPE:	Private	CONTACT:	Keith Miller 01904 601990

SITE NAME:	<b>Moated site 310m north east of Scarborough church, Leconfield</b>		
DESIGNATION:	Scheduled Monument (No. 1015818)	CONDITION:	Generally unsatisfactory with major localised problems
PRINCIPAL VULNERABILITY:	Scrub / tree growth	TREND:	Declining
OWNER TYPE:	Private	CONTACT:	Keith Miller 01904 601990

SITE NAME:	<b>Moated site 550m south east of Scarborough Hall, Leconfield</b>		
DESIGNATION:	Scheduled Monument (No. 1016250)	CONDITION:	Generally unsatisfactory with major localised problems
PRINCIPAL VULNERABILITY:	Drainage/dewatering	TREND:	Declining
OWNER TYPE:	Private	CONTACT:	Keith Miller 01904 601990

SITE NAME:	<b>Moated site of Leconfield Castle, Leconfield</b>		
DESIGNATION:	Scheduled Monument (No. 1007949)	CONDITION:	Generally satisfactory but with significant localised problems
PRINCIPAL VULNERABILITY:	Drainage/dewatering	TREND:	Declining
OWNER TYPE:	Private	CONTACT:	Keith Miller 01904 601990

SITE NAME:	<b>Hayholme moated site, Leven</b>		
DESIGNATION:	Scheduled Monument (No. 1008043)	CONDITION:	Generally unsatisfactory with major localised problems
PRINCIPAL VULNERABILITY:	Scrub / tree growth	TREND:	Declining
OWNER TYPE:	Private	CONTACT:	Keith Miller 01904 601990

SITE NAME:	<b>Hall Garth motte and bailey, Lockington</b>		
DESIGNATION:	Scheduled Monument (No. 1021289)	CONDITION:	Generally satisfactory but with significant localised problems
PRINCIPAL VULNERABILITY:	Scrub / tree growth	TREND:	Declining
OWNER TYPE:	Private	CONTACT:	Keith Miller 01904 601990

**PRIORITY (FOR BUILDINGS)**

- A** Immediate risk of further rapid deterioration or loss of fabric; no solution agreed.
- B** Immediate risk of further rapid deterioration or loss of fabric; solution agreed but not yet implemented.
- C** Slow decay; no solution agreed.

- D** Slow decay; solution agreed but not yet implemented.
- E** Under repair or in fair to good repair; but no user identified; or under threat of vacancy with no obvious new user (applicable only to buildings capable of beneficial use).

- F** Repair scheme in progress and (where applicable) end use or user identified; functionally redundant buildings with new use agreed but not yet implemented.

**NOTE:**  
If the priority category has changed since the 2010 register, the previous category is given in brackets.

**ABBREVIATIONS**

CA	Conservation Area
LB/LBs	Listed Building/s
LPA	Local Planning Authority
NP	National Park
RPG	Registered Park and Garden
SM/SMs	Scheduled Monument/s
UA	Unitary Authority
WHS	World Heritage Site



SITE NAME:	<b>Cleaving Hall moated site, Londesborough</b>		
DESIGNATION:	Scheduled Monument (No. 1007817)	CONDITION:	Extensive significant problems
PRINCIPAL VULNERABILITY:	Arable ploughing	TREND:	Declining
OWNER TYPE:	Private	CONTACT:	Keith Miller 01904 601990

SITE NAME:	<b>Bowl barrow 100m north east of High Wold Farm, Market Weighton</b>		
DESIGNATION:	Scheduled Monument (No. 1013672)	CONDITION:	Extensive significant problems
PRINCIPAL VULNERABILITY:	Arable ploughing	TREND:	Declining
OWNER TYPE:	Private	CONTACT:	Keith Miller 01904 601990

SITE NAME:	<b>Bowl barrow I 10m east of High Wold Farm, Market Weighton</b>		
DESIGNATION:	Scheduled Monument (No. 1012091)	CONDITION:	Extensive significant problems
PRINCIPAL VULNERABILITY:	Arable ploughing	TREND:	Declining
OWNER TYPE:	Private	CONTACT:	Keith Miller 01904 601990

SITE NAME:	<b>Bowl barrow 200m south east of High Wold Farm, Market Weighton</b>		
DESIGNATION:	Scheduled Monument (No. 1012092)	CONDITION:	Extensive significant problems
PRINCIPAL VULNERABILITY:	Arable ploughing	TREND:	Declining
OWNER TYPE:	Private	CONTACT:	Keith Miller 01904 601990

SITE NAME:	<b>Bowl barrow 320m north east of High Wold Farm, Market Weighton</b>		
DESIGNATION:	Scheduled Monument (No. 1012090)	CONDITION:	Extensive significant problems
PRINCIPAL VULNERABILITY:	Arable ploughing	TREND:	Declining
OWNER TYPE:	Private	CONTACT:	Keith Miller 01904 601990

SITE NAME:	<b>Bowl barrow 400m south of High Wold Farm, Market Weighton</b>		
DESIGNATION:	Scheduled Monument (No. 1012100)	CONDITION:	Extensive significant problems
PRINCIPAL VULNERABILITY:	Arable ploughing	TREND:	Declining
OWNER TYPE:	Private	CONTACT:	Keith Miller 01904 601990

SITE NAME:	<b>Bowl barrow 450m north east of High Wold Farm, Market Weighton</b>		
DESIGNATION:	Scheduled Monument (No. 1014256)	CONDITION:	Extensive significant problems
PRINCIPAL VULNERABILITY:	Arable ploughing	TREND:	Declining
OWNER TYPE:	Private	CONTACT:	Keith Miller 01904 601990

SITE NAME:	<b>Bowl barrow 450m north of High Wold Farm, Market Weighton</b>		
DESIGNATION:	Scheduled Monument (No. 1012089)	CONDITION:	Extensive significant problems
PRINCIPAL VULNERABILITY:	Arable ploughing	TREND:	Declining
OWNER TYPE:	Private	CONTACT:	Keith Miller 01904 601990

SITE NAME:	<b>Bowl barrow 550m north of High Wold Farm, Market Weighton</b>		
DESIGNATION:	Scheduled Monument (No. 1012088)	CONDITION:	Extensive significant problems
PRINCIPAL VULNERABILITY:	Arable ploughing	TREND:	Declining
OWNER TYPE:	Private	CONTACT:	Keith Miller 01904 601990

SITE NAME:	<b>Four bowl barrows 450m south east of High Wold Farm, Market Weighton</b>		
DESIGNATION:	Scheduled Monument (No. 1012103)	CONDITION:	Extensive significant problems
PRINCIPAL VULNERABILITY:	Arable ploughing	TREND:	Declining
OWNER TYPE:	Private	CONTACT:	Keith Miller 01904 601990

**PRIORITY (FOR BUILDINGS)**

- A** Immediate risk of further rapid deterioration or loss of fabric; no solution agreed.
- B** Immediate risk of further rapid deterioration or loss of fabric; solution agreed but not yet implemented.
- C** Slow decay; no solution agreed.

- D** Slow decay; solution agreed but not yet implemented.
- E** Under repair or in fair to good repair; but no user identified; or under threat of vacancy with no obvious new user (applicable only to buildings capable of beneficial use).

- F** Repair scheme in progress and (where applicable) end use or user identified; functionally redundant buildings with new use agreed but not yet implemented.

**NOTE:**  
If the priority category has changed since the 2010 register, the previous category is given in brackets.

**ABBREVIATIONS**

<b>CA</b>	Conservation Area
<b>LB/LBs</b>	Listed Building/s
<b>LPA</b>	Local Planning Authority
<b>NP</b>	National Park
<b>RPG</b>	Registered Park and Garden
<b>SM/SMs</b>	Scheduled Monument/s
<b>UA</b>	Unitary Authority
<b>WHS</b>	World Heritage Site

SITE NAME:	<b>Nine round barrows south east of Arras Cottages, Market Weighton</b>		
DESIGNATION:	Scheduled Monument (No. 1005228)	CONDITION:	Extensive significant problems
PRINCIPAL VULNERABILITY:	Metal detecting	TREND:	Declining
OWNER TYPE:	Private	CONTACT:	Keith Miller 01904 601990

SITE NAME:	<b>Six bowl barrows 300m north east of High Wold Farm, Market Weighton</b>		
DESIGNATION:	Scheduled Monument (No. 1007501)	CONDITION:	Extensive significant problems
PRINCIPAL VULNERABILITY:	Arable ploughing	TREND:	Declining
OWNER TYPE:	Private	CONTACT:	Keith Miller 01904 601990

SITE NAME:	<b>Iron Age barrow group north east of Middleton on the Wolds, Middleton</b>		
DESIGNATION:	Scheduled Monument (No. 1003597)	CONDITION:	Extensive significant problems
PRINCIPAL VULNERABILITY:	Arable ploughing	TREND:	Declining
OWNER TYPE:	Private	CONTACT:	Keith Miller 01904 601990

SITE NAME:	<b>Bowl barrow 340m south east of Watermanhole Reservoir, Millington</b>		
DESIGNATION:	Scheduled Monument (No. 1013865)	CONDITION:	Extensive significant problems
PRINCIPAL VULNERABILITY:	Arable ploughing	TREND:	Declining
OWNER TYPE:	Private	CONTACT:	Keith Miller 01904 601990

SITE NAME:	<b>Dane's Graves, Nafferton</b>		
DESIGNATION:	Scheduled Monument (No. 1005230)	CONDITION:	Generally satisfactory but with significant localised problems
PRINCIPAL VULNERABILITY:	Dumping	TREND:	Declining
OWNER TYPE:	Private	CONTACT:	Keith Miller 01904 601990

SITE NAME:	<b>Five round barrows 750m south east of Newbald Lodge, Newbald</b>		
DESIGNATION:	Scheduled Monument (No. 1007325)	CONDITION:	Extensive significant problems
PRINCIPAL VULNERABILITY:	Arable ploughing	TREND:	Declining
OWNER TYPE:	Private	CONTACT:	Keith Miller 01904 601990

SITE NAME:	<b>Round barrow 400m south west of Newbald Lodge, Newbald</b>		
DESIGNATION:	Scheduled Monument (No. 1011654)	CONDITION:	Extensive significant problems
PRINCIPAL VULNERABILITY:	Arable ploughing	TREND:	Declining
OWNER TYPE:	Private	CONTACT:	Keith Miller 01904 601990

SITE NAME:	<b>Round barrow 550m south east of Newbald Lodge, Newbald</b>		
DESIGNATION:	Scheduled Monument (No. 1007320)	CONDITION:	Extensive significant problems
PRINCIPAL VULNERABILITY:	Arable ploughing	TREND:	Declining
OWNER TYPE:	Private	CONTACT:	Keith Miller 01904 601990

SITE NAME:	<b>Round barrow 600m south east of Newbald Lodge, Newbald</b>		
DESIGNATION:	Scheduled Monument (No. 1007321)	CONDITION:	Extensive significant problems
PRINCIPAL VULNERABILITY:	Arable ploughing	TREND:	Declining
OWNER TYPE:	Private	CONTACT:	Keith Miller 01904 601990

**PRIORITY (FOR BUILDINGS)**

- A** Immediate risk of further rapid deterioration or loss of fabric; no solution agreed.
- B** Immediate risk of further rapid deterioration or loss of fabric; solution agreed but not yet implemented.
- C** Slow decay; no solution agreed.

- D** Slow decay; solution agreed but not yet implemented.
- E** Under repair or in fair to good repair; but no user identified; or under threat of vacancy with no obvious new user (applicable only to buildings capable of beneficial use).

- F** Repair scheme in progress and (where applicable) end use or user identified; functionally redundant buildings with new use agreed but not yet implemented.

**NOTE:**  
If the priority category has changed since the 2010 register, the previous category is given in brackets.

**ABBREVIATIONS**

CA	Conservation Area
LB/LBs	Listed Building/s
LPA	Local Planning Authority
NP	National Park
RPG	Registered Park and Garden
SM/SMs	Scheduled Monument/s
UA	Unitary Authority
WHs	World Heritage Site

SITE NAME:	<b>Round barrow 620m south east of Newbald Lodge, Newbald</b>		
DESIGNATION:	Scheduled Monument (No. 1007323)	CONDITION:	Extensive significant problems
PRINCIPAL VULNERABILITY:	Arable ploughing	TREND:	Declining
OWNER TYPE:	Private	CONTACT:	Keith Miller 01904 601990

SITE NAME:	<b>Round barrow 700m north east of Littlewood Lodge, Newbald</b>		
DESIGNATION:	Scheduled Monument (No. 1007353)	CONDITION:	Extensive significant problems
PRINCIPAL VULNERABILITY:	Arable ploughing	TREND:	Declining
OWNER TYPE:	Private	CONTACT:	Keith Miller 01904 601990

SITE NAME:	<b>Bowl barrow 600m ESE of Blanch Farm, North Dalton</b>		
DESIGNATION:	Scheduled Monument (No. 1013463)	CONDITION:	Extensive significant problems
PRINCIPAL VULNERABILITY:	Arable ploughing	TREND:	Declining
OWNER TYPE:	Private	CONTACT:	Keith Miller 01904 601990

SITE NAME:	<b>Bowl barrow 610m east of Blanch Farm, North Dalton</b>		
DESIGNATION:	Scheduled Monument (No. 1013460)	CONDITION:	Extensive significant problems
PRINCIPAL VULNERABILITY:	Arable ploughing	TREND:	Declining
OWNER TYPE:	Private	CONTACT:	Keith Miller 01904 601990

SITE NAME:	<b>Bowl barrow 620m ESE of Blanch Farm, North Dalton</b>		
DESIGNATION:	Scheduled Monument (No. 1013461)	CONDITION:	Extensive significant problems
PRINCIPAL VULNERABILITY:	Arable ploughing	TREND:	Declining
OWNER TYPE:	Private	CONTACT:	Keith Miller 01904 601990

SITE NAME:	<b>Paul Holme moated site and tower, Paul</b>		
DESIGNATION:	Scheduled Monument (No. 1007875)	CONDITION:	Generally satisfactory but with significant localised problems
PRINCIPAL VULNERABILITY:	Drainage/dewatering	TREND:	Declining
OWNER TYPE:	Private	CONTACT:	Keith Miller 01904 601990

SITE NAME:	<b>Paul Point Battery, coastal artillery battery and Submarine Mining Establishment, Paul</b>		
DESIGNATION:	Scheduled Monument (No. 1020425)	CONDITION:	Generally unsatisfactory with major localised problems
PRINCIPAL VULNERABILITY:	Coastal erosion	TREND:	Declining
OWNER TYPE:	Private	CONTACT:	Keith Miller 01904 601990

SITE NAME:	<b>Argam dykes, Rudston</b>		
DESIGNATION:	Scheduled Monument (No. 1005234)	CONDITION:	Generally unsatisfactory with major localised problems
PRINCIPAL VULNERABILITY:	Arable clipping	TREND:	Declining
OWNER TYPE:	Private	CONTACT:	Keith Miller 01904 601990

SITE NAME:	<b>Earthwork on the Sheepwalk stretching north from Wold Gate for 530yds (480m), Rudston</b>		
DESIGNATION:	Scheduled Monument (No. 1005223)	CONDITION:	Extensive significant problems
PRINCIPAL VULNERABILITY:	Arable ploughing	TREND:	Declining
OWNER TYPE:	Private	CONTACT:	Keith Miller 01904 601990

**PRIORITY (FOR BUILDINGS)**

- A** Immediate risk of further rapid deterioration or loss of fabric; no solution agreed.
- B** Immediate risk of further rapid deterioration or loss of fabric; solution agreed but not yet implemented.
- C** Slow decay; no solution agreed.

- D** Slow decay; solution agreed but not yet implemented.
- E** Under repair or in fair to good repair; but no user identified; or under threat of vacancy with no obvious new user (applicable only to buildings capable of beneficial use).

- F** Repair scheme in progress and (where applicable) end use or user identified; functionally redundant buildings with new use agreed but not yet implemented.

**NOTE:**  
If the priority category has changed since the 2010 register, the previous category is given in brackets.

**ABBREVIATIONS**

<b>CA</b>	Conservation Area
<b>LB/LBs</b>	Listed Building/s
<b>LPA</b>	Local Planning Authority
<b>NP</b>	National Park
<b>RPG</b>	Registered Park and Garden
<b>SM/SMs</b>	Scheduled Monument/s
<b>UA</b>	Unitary Authority
<b>WHS</b>	World Heritage Site

<b>SITE NAME: Roman villa site, Rudston</b>			
DESIGNATION:	Scheduled Monument (No. 1005222)	CONDITION:	Extensive significant problems
PRINCIPAL VULNERABILITY:	Arable ploughing	TREND:	Declining
OWNER TYPE:	Private	CONTACT:	Keith Miller 01904 601990
<b>SITE NAME: Rudston Beacon and round barrows to east, Rudston</b>			
DESIGNATION:	Scheduled Monument (No. 1005231)	CONDITION:	Extensive significant problems
PRINCIPAL VULNERABILITY:	Arable ploughing	TREND:	Declining
OWNER TYPE:	Private	CONTACT:	Keith Miller 01904 601990
<b>SITE NAME: Bowl barrow 550m south of High Wold Farm, Sancton</b>			
DESIGNATION:	Scheduled Monument (No. 1012102)	CONDITION:	Extensive significant problems
PRINCIPAL VULNERABILITY:	Arable ploughing	TREND:	Declining
OWNER TYPE:	Private	CONTACT:	Keith Miller 01904 601990
<b>SITE NAME: Moated monastic grange 300m south west of Winsetts Farm, Skeffling</b>			
DESIGNATION:	Scheduled Monument (No. 1015309)	CONDITION:	Extensive significant problems
PRINCIPAL VULNERABILITY:	Arable ploughing	TREND:	Declining
OWNER TYPE:	Private	CONTACT:	Keith Miller 01904 601990
<b>SITE NAME: Hallgarth medieval hall and moat, Skipsea</b>			
DESIGNATION:	Scheduled Monument (No. 1013705)	CONDITION:	Generally unsatisfactory with major localised problems
PRINCIPAL VULNERABILITY:	Drainage/dewatering	TREND:	Declining
OWNER TYPE:	Private	CONTACT:	Keith Miller 01904 601990
<b>SITE NAME: Royal Observer Corps underground monitoring post and World War II visual spotting post, 200m north of Southfield House, Skipsea</b>			
DESIGNATION:	Scheduled Monument (No. 1021192)	CONDITION:	Generally unsatisfactory with major localised problems
PRINCIPAL VULNERABILITY:	Extensive animal burrowing	TREND:	Declining
OWNER TYPE:	Private	CONTACT:	Keith Miller 01904 601990
<b>SITE NAME: Skipsea Castle: 11th century motte and bailey castle and inland harbour, Skipsea</b>			
DESIGNATION:	Scheduled Monument (No. 1011212)	CONDITION:	Generally satisfactory but with significant localised problems
PRINCIPAL VULNERABILITY:	Drainage/dewatering	TREND:	Declining
OWNER TYPE:	Private	CONTACT:	Keith Miller 01904 601990
<b>SITE NAME: Moated site, fishponds and associated earthworks at Manor House, Skirpenbeck</b>			
DESIGNATION:	Scheduled Monument (No. 1015614)	CONDITION:	Generally satisfactory but with significant localised problems
PRINCIPAL VULNERABILITY:	Drainage/dewatering	TREND:	Declining
OWNER TYPE:	Private	CONTACT:	Keith Miller 01904 601990
<b>SITE NAME: Round barrow 1300m east of Life Hill, Sledmere</b>			
DESIGNATION:	Scheduled Monument (No. 1007858)	CONDITION:	Extensive significant problems
PRINCIPAL VULNERABILITY:	Arable ploughing	TREND:	Declining
OWNER TYPE:	Private	CONTACT:	Keith Miller 01904 601990

**PRIORITY (FOR BUILDINGS)**

- A** Immediate risk of further rapid deterioration or loss of fabric; no solution agreed.
- B** Immediate risk of further rapid deterioration or loss of fabric; solution agreed but not yet implemented.
- C** Slow decay; no solution agreed.

- D** Slow decay; solution agreed but not yet implemented.
- E** Under repair or in fair to good repair; but no user identified; or under threat of vacancy with no obvious new user (applicable only to buildings capable of beneficial use).

- F** Repair scheme in progress and (where applicable) end use or user identified; functionally redundant buildings with new use agreed but not yet implemented.

**NOTE:**  
If the priority category has changed since the 2010 register, the previous category is given in brackets.

**ABBREVIATIONS**

CA	Conservation Area
LB/LBs	Listed Building/s
LPA	Local Planning Authority
NP	National Park
RPG	Registered Park and Garden
SM/SMs	Scheduled Monument/s
UA	Unitary Authority
WHS	World Heritage Site

SITE NAME:	<b>Round barrow 1400m east of Life Hill, Sledmere</b>		
DESIGNATION:	Scheduled Monument (No. 1007859)	CONDITION:	Extensive significant problems
PRINCIPAL VULNERABILITY:	Arable ploughing	TREND:	Declining
OWNER TYPE:	Private	CONTACT:	Keith Miller 01904 601990

SITE NAME:	<b>Round barrow 1650m east of Life Hill, Sledmere</b>		
DESIGNATION:	Scheduled Monument (No. 1007860)	CONDITION:	Extensive significant problems
PRINCIPAL VULNERABILITY:	Arable ploughing	TREND:	Declining
OWNER TYPE:	Private	CONTACT:	Keith Miller 01904 601990

SITE NAME:	<b>Kings Manor moated site, 450m south of Little London, Snaith and Cowick</b>		
DESIGNATION:	Scheduled Monument (No. 1015307)	CONDITION:	Generally unsatisfactory with major localised problems
PRINCIPAL VULNERABILITY:	Scrub / tree growth	TREND:	Declining
OWNER TYPE:	Private	CONTACT:	Keith Miller 01904 601990

SITE NAME:	<b>Moated site at St Lois Farm, Sutton upon Derwent</b>		
DESIGNATION:	Scheduled Monument (No. 1007818)	CONDITION:	Generally satisfactory but with significant localised problems
PRINCIPAL VULNERABILITY:	Scrub / tree growth	TREND:	Declining
OWNER TYPE:	Private	CONTACT:	Keith Miller 01904 601990

SITE NAME:	<b>Hall Garth moated site, associated drainage channels and fishpond, Twin Rivers</b>		
DESIGNATION:	Scheduled Monument (No. 1013190)	CONDITION:	Generally satisfactory but with significant localised problems
PRINCIPAL VULNERABILITY:	Drainage/dewatering	TREND:	Declining
OWNER TYPE:	Private	CONTACT:	Keith Miller 01904 601990

SITE NAME:	<b>Ling Howe long barrow, Walkington</b>		
DESIGNATION:	Scheduled Monument (No. 1015306)	CONDITION:	Extensive significant problems
PRINCIPAL VULNERABILITY:	Arable ploughing	TREND:	Declining
OWNER TYPE:	Private	CONTACT:	Keith Miller 01904 601990

SITE NAME:	<b>Bowl barrow 170m north west of Farberry Garth Farm, Warter</b>		
DESIGNATION:	Scheduled Monument (No. 1013471)	CONDITION:	Extensive significant problems
PRINCIPAL VULNERABILITY:	Arable ploughing	TREND:	Declining
OWNER TYPE:	Private	CONTACT:	Keith Miller 01904 601990

SITE NAME:	<b>Bowl barrow 210m south east of Blanch Farm, Warter</b>		
DESIGNATION:	Scheduled Monument (No. 1013456)	CONDITION:	Extensive significant problems
PRINCIPAL VULNERABILITY:	Arable ploughing	TREND:	Declining
OWNER TYPE:	Private	CONTACT:	Keith Miller 01904 601990

SITE NAME:	<b>Bowl barrow 290m south east of Blanch Farm, Warter</b>		
DESIGNATION:	Scheduled Monument (No. 1013457)	CONDITION:	Extensive significant problems
PRINCIPAL VULNERABILITY:	Arable ploughing	TREND:	Declining
OWNER TYPE:	Private	CONTACT:	Keith Miller 01904 601990

**PRIORITY (FOR BUILDINGS)**

- A** Immediate risk of further rapid deterioration or loss of fabric; no solution agreed.
- B** Immediate risk of further rapid deterioration or loss of fabric; solution agreed but not yet implemented.
- C** Slow decay; no solution agreed.

- D** Slow decay; solution agreed but not yet implemented.
- E** Under repair or in fair to good repair; but no user identified; or under threat of vacancy with no obvious new user (applicable only to buildings capable of beneficial use).

- F** Repair scheme in progress and (where applicable) end use or user identified; functionally redundant buildings with new use agreed but not yet implemented.

**NOTE:**  
If the priority category has changed since the 2010 register, the previous category is given in brackets.

**ABBREVIATIONS**

<b>CA</b>	Conservation Area
<b>LB/LBs</b>	Listed Building/s
<b>LPA</b>	Local Planning Authority
<b>NP</b>	National Park
<b>RPG</b>	Registered Park and Garden
<b>SM/SMs</b>	Scheduled Monument/s
<b>UA</b>	Unitary Authority
<b>WHs</b>	World Heritage Site

SITE NAME:	<b>Bowl barrow 500m east of Blanch Farm, Warter</b>		
DESIGNATION:	Scheduled Monument (No. 1013459)	CONDITION:	Extensive significant problems
PRINCIPAL VULNERABILITY:	Arable ploughing	TREND:	Declining
OWNER TYPE:	Private	CONTACT:	Keith Miller 01904 601990

SITE NAME:	<b>Bowl barrow 560m NNW of Farberry Garth Farm, Warter</b>		
DESIGNATION:	Scheduled Monument (No. 1013467)	CONDITION:	Extensive significant problems
PRINCIPAL VULNERABILITY:	Arable ploughing	TREND:	Declining
OWNER TYPE:	Private	CONTACT:	Keith Miller 01904 601990

SITE NAME:	<b>Bowl barrow 720m NNW of Farberry Garth Farm, Warter</b>		
DESIGNATION:	Scheduled Monument (No. 1013466)	CONDITION:	Extensive significant problems
PRINCIPAL VULNERABILITY:	Arable ploughing	TREND:	Declining
OWNER TYPE:	Private	CONTACT:	Keith Miller 01904 601990

SITE NAME:	<b>Bowl barrow 760m NNE of Farberry Garth Farm, Warter</b>		
DESIGNATION:	Scheduled Monument (No. 1013465)	CONDITION:	Extensive significant problems
PRINCIPAL VULNERABILITY:	Arable ploughing	TREND:	Declining
OWNER TYPE:	Private	CONTACT:	Keith Miller 01904 601990

SITE NAME:	<b>Round barrow 100m south west of Cobdale Farm, Warter</b>		
DESIGNATION:	Scheduled Monument (No. 1011895)	CONDITION:	Extensive significant problems
PRINCIPAL VULNERABILITY:	Arable ploughing	TREND:	Declining
OWNER TYPE:	Private	CONTACT:	Keith Miller 01904 601990

SITE NAME:	<b>Round barrow 400m north west of Cobdale Farm, Warter</b>		
DESIGNATION:	Scheduled Monument (No. 1012508)	CONDITION:	Extensive significant problems
PRINCIPAL VULNERABILITY:	Arable ploughing	TREND:	Declining
OWNER TYPE:	Private	CONTACT:	Keith Miller 01904 601990

SITE NAME:	<b>Round barrow 450m north east of Blanch Farm, Warter</b>		
DESIGNATION:	Scheduled Monument (No. 1011906)	CONDITION:	Extensive significant problems
PRINCIPAL VULNERABILITY:	Arable ploughing	TREND:	Declining
OWNER TYPE:	Private	CONTACT:	Keith Miller 01904 601990

SITE NAME:	<b>Round barrow 520m south of Warren Farm, Warter</b>		
DESIGNATION:	Scheduled Monument (No. 1011890)	CONDITION:	Extensive significant problems
PRINCIPAL VULNERABILITY:	Arable ploughing	TREND:	Declining
OWNER TYPE:	Private	CONTACT:	Keith Miller 01904 601990

SITE NAME:	<b>Round barrow 915m north east of Dalton Gates Farm, Warter</b>		
DESIGNATION:	Scheduled Monument (No. 1011911)	CONDITION:	Extensive significant problems
PRINCIPAL VULNERABILITY:	Arable ploughing	TREND:	Declining
OWNER TYPE:	Private	CONTACT:	Keith Miller 01904 601990

SITE NAME:	<b>Round barrow 930m north east of Dalton Gates Farm, Warter</b>		
DESIGNATION:	Scheduled Monument (No. 1011910)	CONDITION:	Extensive significant problems
PRINCIPAL VULNERABILITY:	Arable ploughing	TREND:	Declining
OWNER TYPE:	Private	CONTACT:	Keith Miller 01904 601990

**PRIORITY (FOR BUILDINGS)**

- A** Immediate risk of further rapid deterioration or loss of fabric; no solution agreed.
- B** Immediate risk of further rapid deterioration or loss of fabric; solution agreed but not yet implemented.
- C** Slow decay; no solution agreed.

- D** Slow decay; solution agreed but not yet implemented.
- E** Under repair or in fair to good repair; but no user identified; or under threat of vacancy with no obvious new user (applicable only to buildings capable of beneficial use).

- F** Repair scheme in progress and (where applicable) end use or user identified; functionally redundant buildings with new use agreed but not yet implemented.

**NOTE:**  
If the priority category has changed since the 2010 register, the previous category is given in brackets.

**ABBREVIATIONS**

<b>CA</b>	Conservation Area
<b>LB/LBs</b>	Listed Building/s
<b>LPA</b>	Local Planning Authority
<b>NP</b>	National Park
<b>RPG</b>	Registered Park and Garden
<b>SM/SMs</b>	Scheduled Monument/s
<b>UA</b>	Unitary Authority
<b>WHS</b>	World Heritage Site

SITE NAME:	<b>Round barrow on Thirty Acres, Warter</b>		
DESIGNATION:	Scheduled Monument (No. 1011908)	CONDITION:	Extensive significant problems
PRINCIPAL VULNERABILITY:	Arable ploughing	TREND:	Declining
OWNER TYPE:	Private	CONTACT:	Keith Miller 01904 601990

SITE NAME:	<b>Section of linear boundary dyke between Sylvan Dale and Warren Farm, north west of Coldwold Farm, Warter</b>		
DESIGNATION:	Scheduled Monument (No. 1016191)	CONDITION:	Generally satisfactory but with significant localised problems
PRINCIPAL VULNERABILITY:	Arable clipping	TREND:	Declining
OWNER TYPE:	Private	CONTACT:	Keith Miller 01904 601990

SITE NAME:	<b>Two bowl barrows 300m south east of Blanch Farm, Warter</b>		
DESIGNATION:	Scheduled Monument (No. 1013458)	CONDITION:	Extensive significant problems
PRINCIPAL VULNERABILITY:	Arable ploughing	TREND:	Declining
OWNER TYPE:	Private	CONTACT:	Keith Miller 01904 601990

SITE NAME:	<b>Two bowl barrows 500m north west of Farberry Garth Farm, Warter</b>		
DESIGNATION:	Scheduled Monument (No. 1013470)	CONDITION:	Extensive significant problems
PRINCIPAL VULNERABILITY:	Arable ploughing	TREND:	Declining
OWNER TYPE:	Private	CONTACT:	Keith Miller 01904 601990

SITE NAME:	<b>Two round barrows 820m north east of Dalton Gates Farm, Warter</b>		
DESIGNATION:	Scheduled Monument (No. 1011912)	CONDITION:	Extensive significant problems
PRINCIPAL VULNERABILITY:	Arable ploughing	TREND:	Declining
OWNER TYPE:	Private	CONTACT:	Keith Miller 01904 601990

SITE NAME:	<b>Site of Watton Gilbertine priory, two possible medieval archery butts and Civil War earthworks, Watton</b>		
DESIGNATION:	Scheduled Monument (No. 1007751)	CONDITION:	Generally satisfactory but with significant localised problems
PRINCIPAL VULNERABILITY:	Deterioration – in need of management	TREND:	Declining
OWNER TYPE:	Private	CONTACT:	Keith Miller 01904 601990

SITE NAME:	<b>Medieval moated tile kiln 250m north east of North Grange Farm, Wawne</b>		
DESIGNATION:	Scheduled Monument (No. 1008039)	CONDITION:	Generally satisfactory but with significant localised problems
PRINCIPAL VULNERABILITY:	Deterioration – in need of management	TREND:	Declining
OWNER TYPE:	Private	CONTACT:	Keith Miller 01904 601990

SITE NAME:	<b>Moated monastic grange site and fishponds in Paradise Wood, 630m north west of Carlam Hill Farm, Wawne</b>		
DESIGNATION:	Scheduled Monument (No. 1016068)	CONDITION:	Generally satisfactory but with significant localised problems
PRINCIPAL VULNERABILITY:	Scrub / tree growth	TREND:	Declining
OWNER TYPE:	Private	CONTACT:	Keith Miller 01904 601990

SITE NAME:	<b>Haltemprice Augustinian priory, Willerby</b>		
DESIGNATION:	Scheduled Monument (No. 1019825)	CONDITION:	Extensive significant problems
PRINCIPAL VULNERABILITY:	Arable ploughing	TREND:	Declining
OWNER TYPE:	Private	CONTACT:	Keith Miller 01904 601990

**PRIORITY (FOR BUILDINGS)**

- A** Immediate risk of further rapid deterioration or loss of fabric; no solution agreed.
- B** Immediate risk of further rapid deterioration or loss of fabric; solution agreed but not yet implemented.
- C** Slow decay; no solution agreed.

- D** Slow decay; solution agreed but not yet implemented.
- E** Under repair or in fair to good repair; but no user identified; or under threat of vacancy with no obvious new user (applicable only to buildings capable of beneficial use).

- F** Repair scheme in progress and (where applicable) end use or user identified; functionally redundant buildings with new use agreed but not yet implemented.

**NOTE:**  
If the priority category has changed since the 2010 register, the previous category is given in brackets.

**ABBREVIATIONS**

CA	Conservation Area
LB/LBs	Listed Building/s
LPA	Local Planning Authority
NP	National Park
RPG	Registered Park and Garden
SM/SMs	Scheduled Monument/s
UA	Unitary Authority
WHS	World Heritage Site

SITE NAME:	<b>Bowl barrow 580m west of High Fordon Farm, Wold Newton</b>		
DESIGNATION:	Scheduled Monument (No. 1007743)	CONDITION:	Extensive significant problems
PRINCIPAL VULNERABILITY:	Arable ploughing	TREND:	Declining
OWNER TYPE:	Private	CONTACT:	Keith Miller 01904 601990

SITE NAME:	<b>Bowl barrow 600m west of High Fordon Farm, Wold Newton</b>		
DESIGNATION:	Scheduled Monument (No. 1007742)	CONDITION:	Extensive significant problems
PRINCIPAL VULNERABILITY:	Arable ploughing	TREND:	Declining
OWNER TYPE:	Private	CONTACT:	Keith Miller 01904 601990

SITE NAME:	<b>Hall Garth moated site south of Beverley Minster, Woodmansey</b>		
DESIGNATION:	Scheduled Monument (No. 1008122)	CONDITION:	Generally satisfactory but with significant localised problems
PRINCIPAL VULNERABILITY:	Drainage/dewatering	TREND:	Declining
OWNER TYPE:	Private	CONTACT:	Keith Miller 01904 601990



SITE NAME:	<b>Thwaite Hall, Cottingham</b>
DESIGNATION:	Registered Park and Garden Grade II, also CA
CONDITION:	Generally satisfactory but with significant localised problems
VULNERABILITY:	High
TREND:	Declining
OWNER TYPE:	Private, single owner

Grounds of a villa developed mainly in the 1870s / 80s, but modified in the mid C20 to provide accommodation for the University College of Hull. Grounds partly developed as a botanical garden. Problems with flood damage in 2007 and drainage problems are affecting mature planting and lawns around the lake.

Contact: Andy Wimble 01904 601970



SITE NAME:	<b>Londesborough Park, Londesborough</b>
DESIGNATION:	Registered Park and Garden Grade II*, also part in CA, 5 LBs
CONDITION:	Generally satisfactory but with significant localised problems
VULNERABILITY:	High
TREND:	Declining
OWNER TYPE:	Private, multiple owners

Gardens laid out in the late C17 wholly or partly by Robert Hooke for the first Lord Burlington, with alterations and additions by the third Lord Burlington in the early to mid C18. Park with avenues of early C18 date with earlier origins. Kitchen garden of 1730-5 with cascades and entrances aligned with parkland avenues. Extensive parkland requiring more detailed study of historic development of the planting design, key avenues and vistas. Structures in walled garden in state of deterioration.

Contact: Andy Wimble 01904 601970



SITE NAME:	<b>Battle of Stamford Bridge, Stamford Bridge</b>
DESIGNATION:	Registered Battlefield
CONDITION:	Generally satisfactory but with minor localised problems
VULNERABILITY:	High
TREND:	Declining
OWNER TYPE:	Private

Three weeks before the Battle of Hastings (1066) King Harold defeated a Norwegian army at this crossing point on the River Derwent. The modern settlement of Stamford Bridge grew markedly in the later C20 and little of the battlefield remains undeveloped.

Contact: Keith Emerick 01904 601988

## KINGSTON UPON HULL, CITY OF (UA)



SITE NAME:	<b>St Albans Church, Hall Road</b>
DESIGNATION:	Listed Place of Worship Grade II
CONDITION:	Poor
PRIORITY:	C (New entry)
OWNER TYPE:	Religious organisation

Parish church dating to 1938, completed 1954. Constructed from orange brick under a pantile roof. Interior has flat concrete arches. Church located in a busy residential area of the town and maintained in use. Tower recently repaired, but aisle roofs in need of recovering.

Contact: Giles Proctor 01904 601981

### PRIORITY (FOR BUILDINGS)

- A** Immediate risk of further rapid deterioration or loss of fabric; no solution agreed.
- B** Immediate risk of further rapid deterioration or loss of fabric; solution agreed but not yet implemented.
- C** Slow decay; no solution agreed.

- D** Slow decay; solution agreed but not yet implemented.
- E** Under repair or in fair to good repair; but no user identified; or under threat of vacancy with no obvious new user (applicable only to buildings capable of beneficial use).

- F** Repair scheme in progress and (where applicable) end use or user identified; functionally redundant buildings with new use agreed but not yet implemented.

**NOTE:**  
If the priority category has changed since the 2010 register, the previous category is given in brackets.

### ABBREVIATIONS

CA	Conservation Area
LB/LBs	Listed Building/s
LPA	Local Planning Authority
NP	National Park
RPG	Registered Park and Garden
SM/SMs	Scheduled Monument/s
UA	Unitary Authority
WHS	World Heritage Site



SITE NAME:	<b>Beverley Road, Hull</b>		
DESIGNATION:	Conservation Area	CONDITION:	Poor
VULNERABILITY:	Medium	TREND:	Deteriorating
CONTACT:	Philip Hampel (LPA) 01482 612343	NEW ENTRY?:	No

SITE NAME:	<b>Holderness Road (West), Hull</b>		
DESIGNATION:	Conservation Area	CONDITION:	Poor
VULNERABILITY:	Medium	TREND:	Deteriorating
CONTACT:	Philip Hampel (LPA) 01482 612343	NEW ENTRY?:	No

SITE NAME:	<b>St Andrew's Dock, Hull</b>		
DESIGNATION:	Conservation Area	CONDITION:	Very bad
VULNERABILITY:	Medium	TREND:	Deteriorating
CONTACT:	Philip Hampel (LPA) 01482 612343	NEW ENTRY?:	No

## NORTH EAST LINCOLNSHIRE (UA)



SITE NAME:	<b>The Grimsby Ice Factory, Gorton Street, Grimsby</b>
DESIGNATION:	Listed Building Grade II*
CONDITION:	Very bad
OCCUPANCY:	Vacant
PRIORITY:	A (A)
OWNER TYPE:	Company

1900 ice works with extension factory of 1907-8 and later alterations. Closed in 1990. It is thought that this is the earliest surviving ice factory in Britain, and the sole survivor from this period to retain its machinery. Window damage. Roof is now deteriorating rapidly.

Contact: Tammy Whitaker 01904 601880



SITE NAME:	<b>Church of Saint Margaret, Barton Street, Hawerby cum Beesby</b>
DESIGNATION:	Listed Building Grade II*
CONDITION:	Very bad
OCCUPANCY:	Vacant
PRIORITY:	A (D)
OWNER TYPE:	Private

Former parish church. C12, C13 and C17 with mid C19 restorations. Empty and disused since being made redundant in 1978. Longstanding proposals for conversion to studio / gallery were never implemented. Suffering from neglect, with localised collapses of walling.

Contact: Keith Miller 01904 601990

SITE NAME:	<b>Civil War earthwork fort 350m north east of Walk Farm, Irby</b>		
DESIGNATION:	Scheduled Monument (No. 1007735)	CONDITION:	Generally satisfactory but with significant localised problems
PRINCIPAL VULNERABILITY:	Scrub / tree growth	TREND:	Declining
OWNER TYPE:	Private	CONTACT:	Keith Miller 01904 601990

SITE NAME:	<b>Premonstratensian priory chapel 170m south west of Priory Farm, West Ravendale</b>		
DESIGNATION:	Scheduled Monument (No. 1019867)	CONDITION:	Generally unsatisfactory with major localised problems
PRINCIPAL VULNERABILITY:	Arable clipping	TREND:	Declining
OWNER TYPE:	Private	CONTACT:	Keith Miller 01904 601990

SITE NAME:	<b>Central Sea Front, Cleethorpes</b>		
DESIGNATION:	Conservation Area	CONDITION:	Very bad
VULNERABILITY:	Medium	TREND:	Deteriorating
CONTACT:	Tony Sargent (LPA) 01472 324252	NEW ENTRY?:	No

### PRIORITY (FOR BUILDINGS)

- A** Immediate risk of further rapid deterioration or loss of fabric; no solution agreed.
- B** Immediate risk of further rapid deterioration or loss of fabric; solution agreed but not yet implemented.
- C** Slow decay; no solution agreed.

- D** Slow decay; solution agreed but not yet implemented.
- E** Under repair or in fair to good repair; but no user identified; or under threat of vacancy with no obvious new user (applicable only to buildings capable of beneficial use).

- F** Repair scheme in progress and (where applicable) end use or user identified; functionally redundant buildings with new use agreed but not yet implemented.

**NOTE:**  
If the priority category has changed since the 2010 register, the previous category is given in brackets.

### ABBREVIATIONS

CA	Conservation Area
LB/LBs	Listed Building/s
LPA	Local Planning Authority
NP	National Park
RPG	Registered Park and Garden
SM/SMs	Scheduled Monument/s
UA	Unitary Authority
WHS	World Heritage Site

SITE NAME:	<b>Central Area, Grimsby</b>		
DESIGNATION:	Conservation Area	CONDITION:	Very bad
VULNERABILITY:	Medium	TREND:	Improving
CONTACT:	Tony Sargent (LPA) 01472 324252	NEW ENTRY?:	No

SITE NAME:	<b>Great Coates, Grimsby</b>		
DESIGNATION:	Conservation Area	CONDITION:	Very bad
VULNERABILITY:	Medium	TREND:	No significant change
CONTACT:	Tony Sargent (LPA) 01472 324252	NEW ENTRY?:	Yes

SITE NAME:	<b>Holme Hill, Grimsby</b>		
DESIGNATION:	Conservation Area	CONDITION:	Very bad
VULNERABILITY:	Medium	TREND:	No significant change
CONTACT:	Tony Sargent (LPA) 01472 324252	NEW ENTRY?:	Yes

SITE NAME:	<b>Laceby</b>		
DESIGNATION:	Conservation Area	CONDITION:	Poor
VULNERABILITY:	Medium	TREND:	Deteriorating
CONTACT:	Tony Sargent (LPA) 01472 324252	NEW ENTRY?:	Yes

SITE NAME:	<b>Waltham</b>		
DESIGNATION:	Conservation Area	CONDITION:	Very bad
VULNERABILITY:	Medium	TREND:	No significant change
CONTACT:	Tony Sargent (LPA) 01472 324252	NEW ENTRY?:	No

## NORTH LINCOLNSHIRE (UA)



SITE NAME: **Hibaldstow Mill and walls to mill pond and wheel race, Ings Lane, Hibaldstow**

Combined wind and watermill, 1802, by James Middleton of Hibaldstow. Some repairs undertaken, but further work required to both exterior and interior.

DESIGNATION: Listed Building Grade II\*, SM

CONDITION: Fair

OCCUPANCY: Part occupied

PRIORITY: C (C)

OWNER TYPE: Private

Contact: Tammy Whitaker 01904 601880



SITE NAME: **Manor Farmhouse, East Halton Road, North Killingholme**

Medieval, C17-C19 manor house on a scheduled moated site. Exceptional multi-period survival for this region. The roof was repaired in 1980, but little has been done since and the interior is propped with scaffolding. A feasibility study has been completed.

DESIGNATION: Listed Building Grade II\*

CONDITION: Very bad

OCCUPANCY: Vacant

PRIORITY: B (B)

OWNER TYPE: Private

Contact: Keith Miller 01904 601990



SITE NAME: **Church of St Martin, Church Street, Owston Ferry**

Medieval church with early C19 north aisle. Roofs and drainage in poor condition. Grant offered.

DESIGNATION: Listed Place of Worship Grade I

CONDITION: Poor

PRIORITY: D (New entry)

OWNER TYPE: Religious organisation

Contact: Susan Daniels 01904 601979

### PRIORITY (FOR BUILDINGS)

- A** Immediate risk of further rapid deterioration or loss of fabric; no solution agreed.
- B** Immediate risk of further rapid deterioration or loss of fabric; solution agreed but not yet implemented.
- C** Slow decay; no solution agreed.

- D** Slow decay; solution agreed but not yet implemented.
- E** Under repair or in fair to good repair; but no user identified; or under threat of vacancy with no obvious new user (applicable only to buildings capable of beneficial use).

- F** Repair scheme in progress and (where applicable) end use or user identified; functionally redundant buildings with new use agreed but not yet implemented.

**NOTE:**  
If the priority category has changed since the 2010 register, the previous category is given in brackets.

### ABBREVIATIONS

CA	Conservation Area
LB/LBs	Listed Building/s
LPA	Local Planning Authority
NP	National Park
RPG	Registered Park and Garden
SM/SMs	Scheduled Monument/s
UA	Unitary Authority
WHS	World Heritage Site



SITE NAME: **Church of St Lawrence,  
Main Street,  
Thornton Curtis**

Very fine medieval church with outstanding font. Roofs repaired with grant. Grant offered for repairs to tower.

DESIGNATION: Listed Place of Worship Grade I

CONDITION: Poor

PRIORITY: D (New entry)

OWNER TYPE: Religious organisation

Contact: Giles Proctor 01904 601981



SITE NAME: **Church of St Andrew,  
High Street,  
Wootton**

The church dates to the C13; although both in the early English style, the north arcade is thought to be later in date than the south. The west tower is late Perpendicular; the top rebuilt in 1877. The chancel was rebuilt in 1851 when the whole building underwent a restoration and was re-roofed. Grant has been offered for repairs to the tower roof, north and south aisle masonry and stained glass.

DESIGNATION: Listed Place of Worship Grade I

CONDITION: Very bad

PRIORITY: D (New entry)

OWNER TYPE: Religious organisation

Contact: Susan Daniels 01904 601979

SITE NAME:	<b>Heavy Anti-aircraft gunsite 220m east of West Marsh Cottage, Barrow upon Humber</b>		
DESIGNATION:	Scheduled Monument (No. 1020024)	CONDITION:	Generally satisfactory but with minor localised problems
PRINCIPAL VULNERABILITY:	Deterioration – in need of management	TREND:	Declining
OWNER TYPE:	Private	CONTACT:	Keith Miller 01904 601990

SITE NAME:	<b>Moated site 285m east of Castlethorpe House, Broughton</b>		
DESIGNATION:	Scheduled Monument (No. 1016429)	CONDITION:	Generally unsatisfactory with major localised problems
PRINCIPAL VULNERABILITY:	Drainage/dewatering	TREND:	Declining
OWNER TYPE:	Private	CONTACT:	Keith Miller 01904 601990

SITE NAME:	<b>Yarborough Camp large univallate hillfort, Croxton</b>		
DESIGNATION:	Scheduled Monument (No. 1016427)	CONDITION:	Generally unsatisfactory with major localised problems
PRINCIPAL VULNERABILITY:	Scrub / tree growth	TREND:	Declining
OWNER TYPE:	Private	CONTACT:	Keith Miller 01904 601990

SITE NAME:	<b>Romano-British settlement near Staniwells Farm, Hibaldstow</b>		
DESIGNATION:	Scheduled Monument (No. 1005221)	CONDITION:	Extensive significant problems
PRINCIPAL VULNERABILITY:	Arable ploughing	TREND:	Declining
OWNER TYPE:	Private	CONTACT:	Keith Miller 01904 601990

SITE NAME:	<b>Roman settlement, Kirmington</b>		
DESIGNATION:	Scheduled Monument (No. 1005206)	CONDITION:	Extensive significant problems
PRINCIPAL VULNERABILITY:	Metal detecting	TREND:	Declining
OWNER TYPE:	Private	CONTACT:	Keith Miller 01904 601990

SITE NAME:	<b>Romano-British villa at Mount Pleasant Farm, Kirton in Lindsey</b>		
DESIGNATION:	Scheduled Monument (No. 1013627)	CONDITION:	Extensive significant problems
PRINCIPAL VULNERABILITY:	Arable ploughing	TREND:	Declining
OWNER TYPE:	Private	CONTACT:	Keith Miller 01904 601990

#### PRIORITY (FOR BUILDINGS)

- A** Immediate risk of further rapid deterioration or loss of fabric; no solution agreed.  
**B** Immediate risk of further rapid deterioration or loss of fabric; solution agreed but not yet implemented.  
**C** Slow decay; no solution agreed.

- D** Slow decay; solution agreed but not yet implemented.  
**E** Under repair or in fair to good repair; but no user identified; or under threat of vacancy with no obvious new user (applicable only to buildings capable of beneficial use).

- F** Repair scheme in progress and (where applicable) end use or user identified; functionally redundant buildings with new use agreed but not yet implemented.

**NOTE:**  
If the priority category has changed since the 2010 register, the previous category is given in brackets.

#### ABBREVIATIONS

- CA** Conservation Area  
**LB/LBs** Listed Building/s  
**LPA** Local Planning Authority  
**NPG** National Park  
**RPG** Registered Park and Garden  
**SM/SMs** Scheduled Monument/s  
**UA** Unitary Authority  
**WHS** World Heritage Site

SITE NAME: <b>Moated site and fishpond 200m south east of Melton Hall, Melton Ross</b>			
DESIGNATION:	Scheduled Monument (No. 1007747)	CONDITION:	Generally satisfactory but with significant localised problems
PRINCIPAL VULNERABILITY:	Drainage/dewatering	TREND:	Stable
OWNER TYPE:	Private	CONTACT:	Keith Miller 01904 601990

SITE NAME: <b>North Garth moated site and associated enclosures, North Killingholme</b>			
DESIGNATION:	Scheduled Monument (No. 1007815)	CONDITION:	Generally satisfactory but with significant localised problems
PRINCIPAL VULNERABILITY:	Drainage/dewatering	TREND:	Declining
OWNER TYPE:	Private	CONTACT:	Keith Miller 01904 601990

SITE NAME: <b>Money Field Roman site, Dragonby, North Lincolnshire</b>			
DESIGNATION:	Scheduled Monument (No. 1005224)	CONDITION:	Extensive significant problems
PRINCIPAL VULNERABILITY:	Arable ploughing	TREND:	Declining
OWNER TYPE:	Private	CONTACT:	Keith Miller 01904 601990

SITE NAME: <b>Kinaird motte and bailey castle, Owston Ferry</b>			
DESIGNATION:	Scheduled Monument (No. 1017556)	CONDITION:	Generally satisfactory but with significant localised problems
PRINCIPAL VULNERABILITY:	Scrub / tree growth	TREND:	Declining
OWNER TYPE:	Private	CONTACT:	Keith Miller 01904 601990

SITE NAME: <b>Thornton Abbey Augustinian monastery: gatehouse, precinct, medieval road and bridge, moat, fishponds, post-Dissolution college and school, and house, Thornton Curtis</b>			
DESIGNATION:	Scheduled Monument (No. 1011198)	CONDITION:	Generally satisfactory but with significant localised problems
PRINCIPAL VULNERABILITY:	Arable ploughing	TREND:	Declining
OWNER TYPE:	Private	CONTACT:	Keith Miller 01904 601990

SITE NAME: <b>Old Winterringham Roman settlement, Winterringham</b>			
DESIGNATION:	Scheduled Monument (No. 1005243)	CONDITION:	Extensive significant problems
PRINCIPAL VULNERABILITY:	Arable ploughing	TREND:	Improving
OWNER TYPE:	Private	CONTACT:	Keith Miller 01904 601990

SITE NAME: <b>Howe Hill bowl barrow, Wootton</b>			
DESIGNATION:	Scheduled Monument (No. 1009346)	CONDITION:	Generally unsatisfactory with major localised problems
PRINCIPAL VULNERABILITY:	Arable clipping	TREND:	Declining
OWNER TYPE:	Private	CONTACT:	Keith Miller 01904 601990

SITE NAME: <b>Roman site 400yds (370m) north east of Worlaby Church, Worlaby</b>			
DESIGNATION:	Scheduled Monument (No. 1005233)	CONDITION:	Extensive significant problems
PRINCIPAL VULNERABILITY:	Arable ploughing	TREND:	Declining
OWNER TYPE:	Private	CONTACT:	Keith Miller 01904 601990

SITE NAME: <b>Crowle</b>			
DESIGNATION:	Conservation Area	CONDITION:	Very bad
VULNERABILITY:	Low	TREND:	Improving
CONTACT:	Ian Goldthorpe (LPA) 01724 297396	NEW ENTRY:	No

**PRIORITY (FOR BUILDINGS)**

- A** Immediate risk of further rapid deterioration or loss of fabric; no solution agreed.
- B** Immediate risk of further rapid deterioration or loss of fabric; solution agreed but not yet implemented.
- C** Slow decay; no solution agreed.

- D** Slow decay; solution agreed but not yet implemented.
- E** Under repair or in fair to good repair; but no user identified; or under threat of vacancy with no obvious new user (applicable only to buildings capable of beneficial use).

- F** Repair scheme in progress and (where applicable) end use or user identified; functionally redundant buildings with new use agreed but not yet implemented.

**NOTE:**  
If the priority category has changed since the 2010 register, the previous category is given in brackets.

**ABBREVIATIONS**

<b>CA</b>	Conservation Area
<b>LB/LBs</b>	Listed Building/s
<b>LPA</b>	Local Planning Authority
<b>NP</b>	National Park
<b>RPG</b>	Registered Park and Garden
<b>SM/SMs</b>	Scheduled Monument/s
<b>UA</b>	Unitary Authority
<b>WHS</b>	World Heritage Site

SITE NAME:	<b>Winterton</b>		
DESIGNATION:	Conservation Area	CONDITION:	Poor
VULNERABILITY:	Medium	TREND:	Deteriorating
CONTACT:	Ian Goldthorpe (LPA) 01724 297396	NEW ENTRY?:	Yes

**NORTH YORKSHIRE****CRAVEN**

SITE NAME:	<b>Dale End Mills, Dale End, Lothersdale</b>	C19 mill, including disused waterwheel (1861), pit and enclosing building. The mill-wheel is the largest in England and is in poor condition. The mill roofs are deteriorating. The base of the stack is also in need of remedial work. Discussions are underway with the owner to find a solution to the building repair.
DESIGNATION:	Listed Building Grade II, SM	
CONDITION:	Poor	
OCCUPANCY:	Part occupied	
PRIORITY:	C (C)	
OWNER TYPE:	Private	Contact: Giles Proctor 01904 601981

SITE NAME:	<b>Moated site west of Paget Hall, Gargrave</b>		
DESIGNATION:	Scheduled Monument (No. 1004126)	CONDITION:	Generally satisfactory but with significant localised problems
PRINCIPAL VULNERABILITY:	Moderate stock erosion	TREND:	Declining
OWNER TYPE:	Private	CONTACT:	Keith Emerick 01904 601988

**HAMBLETON**

SITE NAME:	<b>The Coach House, Rounton Grange, East Rounton</b>	Coach house, built in 1875. Now used as a combined home and workshop. One range is in a fair condition, the rest is in state of collapse.
DESIGNATION:	Listed Building Grade II*	
CONDITION:	Very bad	
OCCUPANCY:	Part occupied	
PRIORITY:	A (A)	
OWNER TYPE:	Private	Contact: Diane Green 01904 601973



SITE NAME:	<b>Landmoth Hall, Landmoth cum Catto</b>	Part of the east wing of a medieval manor house. Now in an unstable condition.
DESIGNATION:	Scheduled Monument	
CONDITION:	Very bad	
OCCUPANCY:	N/A	
PRIORITY:	B (B)	
OWNER TYPE:	Private	Contact: Keith Emerick 01904 601988



SITE NAME:	<b>West Lodge, Thornton Stud, Newsham Road, Newsham with Breckenbrough</b>	Late C18 lodge and entrance gateway. Deteriorating.
DESIGNATION:	Listed Building Grade II*	
CONDITION:	Poor	
OCCUPANCY:	Vacant	
PRIORITY:	C (C)	
OWNER TYPE:	Private	Contact: Giles Proctor 01904 601981

**PRIORITY (FOR BUILDINGS)**

- A** Immediate risk of further rapid deterioration or loss of fabric; no solution agreed.
- B** Immediate risk of further rapid deterioration or loss of fabric; solution agreed but not yet implemented.
- C** Slow decay; no solution agreed.

- D** Slow decay; solution agreed but not yet implemented.
- E** Under repair or in fair to good repair; but no user identified; or under threat of vacancy with no obvious new user (applicable only to buildings capable of beneficial use).

- F** Repair scheme in progress and (where applicable) end use or user identified; functionally redundant buildings with new use agreed but not yet implemented.

**NOTE:**  
If the priority category has changed since the 2010 register, the previous category is given in brackets.

**ABBREVIATIONS**

CA	Conservation Area
LB/LBs	Listed Building/s
LPA	Local Planning Authority
NP	National Park
RPG	Registered Park and Garden
SM/SMs	Scheduled Monument/s
UA	Unitary Authority
WHS	World Heritage Site



SITE NAME:	<b>Snape Castle, Snape with Thorp</b>
DESIGNATION:	Listed Building Grade I, SM, CA, RPG II
CONDITION:	Very bad
OCCUPANCY:	Part occupied
PRIORITY:	B (B)
OWNER TYPE:	Private

Castle dated to circa 1430, with additions and alterations in the C16 and C18. It is comprised of extensive ruins, including some vaulted rooms and two towers. The rear ranges are in a poor condition. The upper parts of the towers are particularly unstable. Much repointing is required elsewhere. The front ranges are divided into two dwellings.

Contact: Keith Emerick 01904 601988



SITE NAME:	<b>Stables at Harlsey Castle Farmhouse, West Harlsey</b>
DESIGNATION:	Listed Building Grade II*, SM
CONDITION:	Poor
OCCUPANCY:	Occupied
PRIORITY:	D (D)
OWNER TYPE:	Private

Remains of medieval castle keep; in use as farm buildings.

Contact: Keith Emerick 01904 601988



SITE NAME:	<b>Church of St Mary, Bolton on Swale</b>
DESIGNATION:	Listed Place of Worship Grade II*, CA
CONDITION:	Poor
PRIORITY:	D (New entry)
OWNER TYPE:	Religious organisation

Medieval church, heavily restored C19, with interesting murals to chancel. Grant offered for repair.

Contact: Giles Proctor 01904 601981

SITE NAME:	<b>Medieval moated grange 160m south east of The Grange, Balk</b>	
DESIGNATION:	Scheduled Monument (No. 1015920)	CONDITION: Generally satisfactory but with significant localised problems
PRINCIPAL VULNERABILITY:	Drainage/dewatering	TREND: Declining
OWNER TYPE:	Private	CONTACT: Keith Emerick 01904 601988

SITE NAME:	<b>Birkby medieval settlement and associated field system, moated site and fishponds, Birkby</b>	
DESIGNATION:	Scheduled Monument (No. 1016944)	CONDITION: Unknown
PRINCIPAL VULNERABILITY:	Localised/limited stock erosion	TREND: Unknown
OWNER TYPE:	Private	CONTACT: Keith Emerick 01904 601988

SITE NAME:	<b>Lime kilns 400m south west of Furlands, Borrowby</b>	
DESIGNATION:	Scheduled Monument (No. 1021190)	CONDITION: Unknown
PRINCIPAL VULNERABILITY:	Deterioration – in need of management	TREND: Unknown
OWNER TYPE:	Private	CONTACT: Keith Emerick 01904 601988

SITE NAME:	<b>Round barrow 150m south of Warren House, Brandsby cum Stearsby</b>	
DESIGNATION:	Scheduled Monument (No. 1013601)	CONDITION: Generally satisfactory but with significant localised problems
PRINCIPAL VULNERABILITY:	Plant growth	TREND: Declining
OWNER TYPE:	Private	CONTACT: Keith Emerick 01904 601988

SITE NAME:	<b>Round barrow 300m east of Warren House, Brandsby cum Stearsby</b>	
DESIGNATION:	Scheduled Monument (No. 1013600)	CONDITION: Generally satisfactory but with significant localised problems
PRINCIPAL VULNERABILITY:	Plant growth	TREND: Declining
OWNER TYPE:	Private	CONTACT: Keith Emerick 01904 601988

#### PRIORITY (FOR BUILDINGS)

- A** Immediate risk of further rapid deterioration or loss of fabric; no solution agreed.
- B** Immediate risk of further rapid deterioration or loss of fabric; solution agreed but not yet implemented.
- C** Slow decay; no solution agreed.

- D** Slow decay; solution agreed but not yet implemented.
- E** Under repair or in fair to good repair; but no user identified; or under threat of vacancy with no obvious new user (applicable only to buildings capable of beneficial use).

- F** Repair scheme in progress and (where applicable) end use or user identified; functionally redundant buildings with new use agreed but not yet implemented.

**NOTE:**  
If the priority category has changed since the 2010 register, the previous category is given in brackets.

#### ABBREVIATIONS

CA	Conservation Area
LB/LBs	Listed Building/s
LPA	Local Planning Authority
NP	National Park
RPG	Registered Park and Garden
SM/SMs	Scheduled Monument/s
UA	Unitary Authority
WHS	World Heritage Site

SITE NAME:	<b>Round barrow 300m west of Quarry House, Brandsby cum Stearsby</b>		
DESIGNATION:	Scheduled Monument (No. 1013602)	CONDITION:	Generally satisfactory but with significant localised problems
PRINCIPAL VULNERABILITY:	Plant growth	TREND:	Declining
OWNER TYPE:	Private	CONTACT:	Keith Emerick 01904 601988

SITE NAME:	<b>Round barrow 330yds (300m) south of Barhouse Farm, Brandsby cum Stearsby</b>		
DESIGNATION:	Scheduled Monument (No. 1003659)	CONDITION:	Extensive significant problems
PRINCIPAL VULNERABILITY:	Arable ploughing	TREND:	Declining
OWNER TYPE:	Private	CONTACT:	Keith Emerick 01904 601988

SITE NAME:	<b>Round barrow 450m north east of Hagg Farm, Brandsby cum Stearsby</b>		
DESIGNATION:	Scheduled Monument (No. 1013592)	CONDITION:	Generally satisfactory but with significant localised problems
PRINCIPAL VULNERABILITY:	Plant growth	TREND:	Declining
OWNER TYPE:	Private	CONTACT:	Keith Emerick 01904 601988

SITE NAME:	<b>Healam Bridge Roman fort and vicus, Burneston</b>		
DESIGNATION:	Scheduled Monument (No. 1021211)	CONDITION:	Extensive significant problems
PRINCIPAL VULNERABILITY:	Road construction	TREND:	Declining
OWNER TYPE:	Private	CONTACT:	Keith Emerick 01904 601988

SITE NAME:	<b>Moated site immediately south of Danby Wiske church, Danby Wiske with Lazenby</b>		
DESIGNATION:	Scheduled Monument (No. 1020346)	CONDITION:	Generally satisfactory but with minor localised problems
PRINCIPAL VULNERABILITY:	Gardening	TREND:	Stable
OWNER TYPE:	Private	CONTACT:	Keith Emerick 01904 601988

SITE NAME:	<b>Deighton moated site, Deighton</b>		
DESIGNATION:	Scheduled Monument (No. 1004099)	CONDITION:	Generally satisfactory but with minor localised problems
PRINCIPAL VULNERABILITY:	Drainage/dewatering	TREND:	Unknown
OWNER TYPE:	Private	CONTACT:	Keith Emerick 01904 601988

SITE NAME:	<b>Earth circles, cursus, pit alignments and burial sites near Nosterfield and Thornborough, including Centre Hill round barrow, East Tanfield</b>		
DESIGNATION:	Scheduled Monument (No. 1004912)	CONDITION:	Generally satisfactory but with significant localised problems
PRINCIPAL VULNERABILITY:	Arable ploughing	TREND:	Declining
OWNER TYPE:	Private	CONTACT:	Keith Emerick 01904 601988

SITE NAME:	<b>Round barrow 425m north west of Rushwood Hall, East Tanfield</b>		
DESIGNATION:	Scheduled Monument (No. 1016262)	CONDITION:	Extensive significant problems
PRINCIPAL VULNERABILITY:	Arable ploughing	TREND:	Declining
OWNER TYPE:	Private	CONTACT:	Keith Emerick 01904 601988

**PRIORITY (FOR BUILDINGS)**

- A** Immediate risk of further rapid deterioration or loss of fabric; no solution agreed.
- B** Immediate risk of further rapid deterioration or loss of fabric; solution agreed but not yet implemented.
- C** Slow decay; no solution agreed.

- D** Slow decay; solution agreed but not yet implemented.
- E** Under repair or in fair to good repair; but no user identified; or under threat of vacancy with no obvious new user (applicable only to buildings capable of beneficial use).

- F** Repair scheme in progress and (where applicable) end use or user identified; functionally redundant buildings with new use agreed but not yet implemented.

**NOTE:**  
If the priority category has changed since the 2010 register, the previous category is given in brackets.

**ABBREVIATIONS**

CA	Conservation Area
LB/LBs	Listed Building/s
LPA	Local Planning Authority
NP	National Park
RPG	Registered Park and Garden
SM/SMs	Scheduled Monument/s
UA	Unitary Authority
WHS	World Heritage Site

SITE NAME: <b>Medieval moated site, fishponds and associated field system 125m south of Eldmire Cottage, Eldmire with Crakehill</b>			
DESIGNATION:	Scheduled Monument (No. 1015419)	CONDITION:	Generally satisfactory but with minor localised problems
PRINCIPAL VULNERABILITY:	Localised/limited stock erosion	TREND:	Stable
OWNER TYPE:	Private	CONTACT:	Keith Emerick 01904 601988

SITE NAME: <b>Medieval settlement of Little Broughton, associated field system and site of medieval chapel, Great and Little Broughton</b>			
DESIGNATION:	Scheduled Monument (No. 1018921)	CONDITION:	Unknown
PRINCIPAL VULNERABILITY:	Localised/limited stock erosion	TREND:	Unknown
OWNER TYPE:	Private	CONTACT:	Keith Emerick 01904 601988

SITE NAME: <b>Round barrow 180m NNE of St Wilfred's Church, Kirby Knowle</b>			
DESIGNATION:	Scheduled Monument (No. 1010527)	CONDITION:	Generally unsatisfactory with major localised problems
PRINCIPAL VULNERABILITY:	Arable clipping	TREND:	Declining
OWNER TYPE:	Private	CONTACT:	Keith Emerick 01904 601988

SITE NAME: <b>Round barrow 250m north east of Comer Lodge, Kirklington cum Upsland</b>			
DESIGNATION:	Scheduled Monument (No. 1016265)	CONDITION:	Generally satisfactory but with significant localised problems
PRINCIPAL VULNERABILITY:	Extensive visitor erosion	TREND:	Improving
OWNER TYPE:	Private	CONTACT:	Keith Emerick 01904 601988

SITE NAME: <b>Moated site known as The Rush, Marton cum Moxby</b>			
DESIGNATION:	Scheduled Monument (No. 1003661)	CONDITION:	Generally satisfactory but with minor localised problems
PRINCIPAL VULNERABILITY:	Localised/limited stock erosion	TREND:	Stable
OWNER TYPE:	Private	CONTACT:	Keith Emerick 01904 601988

SITE NAME: <b>Section of cross ridge dyke and earthworks in Roman Plantation, Oulston Moor, Oulston</b>			
DESIGNATION:	Scheduled Monument (No. 1013438)	CONDITION:	Generally satisfactory but with significant localised problems
PRINCIPAL VULNERABILITY:	Plant growth	TREND:	Declining
OWNER TYPE:	Private	CONTACT:	Keith Emerick 01904 601988

SITE NAME: <b>A moated site 100m east of St Mary Magdalene's Church, Thirsk</b>			
DESIGNATION:	Scheduled Monument (No. 1008179)	CONDITION:	Generally unsatisfactory with major localised problems
PRINCIPAL VULNERABILITY:	Drainage/dewatering	TREND:	Declining
OWNER TYPE:	Private	CONTACT:	Keith Emerick 01904 601988

SITE NAME: <b>Round barrow known as Gospel Hill, 80m south west of Pasture House, Thornton Watlass</b>			
DESIGNATION:	Scheduled Monument (No. 1018922)	CONDITION:	Generally satisfactory but with significant localised problems
PRINCIPAL VULNERABILITY:	Arable clipping	TREND:	Unknown
OWNER TYPE:	Private	CONTACT:	Keith Emerick 01904 601988

**PRIORITY (FOR BUILDINGS)**

- A** Immediate risk of further rapid deterioration or loss of fabric; no solution agreed.
- B** Immediate risk of further rapid deterioration or loss of fabric; solution agreed but not yet implemented.
- C** Slow decay; no solution agreed.

- D** Slow decay; solution agreed but not yet implemented.
- E** Under repair or in fair to good repair; but no user identified; or under threat of vacancy with no obvious new user (applicable only to buildings capable of beneficial use).

- F** Repair scheme in progress and (where applicable) end use or user identified; functionally redundant buildings with new use agreed but not yet implemented.

**NOTE:**  
If the priority category has changed since the 2010 register, the previous category is given in brackets.

**ABBREVIATIONS**

CA	Conservation Area
LB/LBs	Listed Building/s
LPA	Local Planning Authority
NP	National Park
RPG	Registered Park and Garden
SM/SMs	Scheduled Monument/s
UA	Unitary Authority
WHS	World Heritage Site



SITE NAME:	<b>Maiden Bower and Cock Lodge: a motte and bailey castle, moated site, windmill mound and associated linear outwork, Topcliffe</b>		
DESIGNATION:	Scheduled Monument (No. 1011612)	CONDITION:	Generally satisfactory but with minor localised problems
PRINCIPAL VULNERABILITY:	Moderate vehicle damage/erosion	TREND:	Stable
OWNER TYPE:	Private	CONTACT:	Keith Emerick 01904 601988

SITE NAME:	<b>Medieval Park Pale, Upsall Estate, Thirsk, Upsall</b>		
DESIGNATION:	Scheduled Monument (No. 1010804)	CONDITION:	Generally satisfactory but with significant localised problems
PRINCIPAL VULNERABILITY:	Arable clipping	TREND:	Unknown
OWNER TYPE:	Private	CONTACT:	Keith Emerick 01904 601988

SITE NAME:	<b>Three round barrows at Three Hills 500m north east of Camp House, West Tanfield</b>		
DESIGNATION:	Scheduled Monument (No. 1015764)	CONDITION:	Extensive significant problems
PRINCIPAL VULNERABILITY:	Arable ploughing	TREND:	Declining
OWNER TYPE:	Private	CONTACT:	Keith Emerick 01904 601988

SITE NAME:	<b>Round barrow on Rabbit Hill, 120m north of High Park House, Winton, Stank and Hallikeld</b>		
DESIGNATION:	Scheduled Monument (No. 1020353)	CONDITION:	Generally satisfactory but with significant localised problems
PRINCIPAL VULNERABILITY:	Arable clipping	TREND:	Declining
OWNER TYPE:	Private	CONTACT:	Keith Emerick 01904 601988

SITE NAME:	<b>Four round barrows on Yearsley Moor 200m south west of High Lions' Lodge, Yearsley</b>		
DESIGNATION:	Scheduled Monument (No. 1013446)	CONDITION:	Generally satisfactory but with significant localised problems
PRINCIPAL VULNERABILITY:	Plant growth	TREND:	Declining
OWNER TYPE:	Private	CONTACT:	Keith Emerick 01904 601988

SITE NAME:	<b>Round barrow on Yearsley Moor 330m SSW of High Lions' Lodge, Yearsley</b>		
DESIGNATION:	Scheduled Monument (No. 1013448)	CONDITION:	Generally satisfactory but with significant localised problems
PRINCIPAL VULNERABILITY:	Scrub / tree growth	TREND:	Declining
OWNER TYPE:	Private	CONTACT:	Keith Emerick 01904 601988

SITE NAME:	<b>Round barrow on Yearsley Moor 400m south west of High Lions' Lodge, Yearsley</b>		
DESIGNATION:	Scheduled Monument (No. 1013447)	CONDITION:	Generally satisfactory but with significant localised problems
PRINCIPAL VULNERABILITY:	Plant growth	TREND:	Declining
OWNER TYPE:	Private	CONTACT:	Keith Emerick 01904 601988

SITE NAME:	<b>Two round barrows on Yearsley Moor 550m south west of High Lions' Lodge, Yearsley</b>		
DESIGNATION:	Scheduled Monument (No. 1013449)	CONDITION:	Extensive significant problems
PRINCIPAL VULNERABILITY:	Arable ploughing	TREND:	Declining
OWNER TYPE:	Private	CONTACT:	Keith Emerick 01904 601988

**PRIORITY (FOR BUILDINGS)**

- A** Immediate risk of further rapid deterioration or loss of fabric; no solution agreed.
- B** Immediate risk of further rapid deterioration or loss of fabric; solution agreed but not yet implemented.
- C** Slow decay; no solution agreed.

- D** Slow decay; solution agreed but not yet implemented.
- E** Under repair or in fair to good repair; but no user identified; or under threat of vacancy with no obvious new user (applicable only to buildings capable of beneficial use).







- F** Repair scheme in progress and (where applicable) end use or user identified; functionally redundant buildings with new use agreed but not yet implemented.

**NOTE:**  
If the priority category has changed since the 2010 register, the previous category is given in brackets.

**ABBREVIATIONS**

CA	Conservation Area
LB/LBs	Listed Building/s
LPA	Local Planning Authority
NP	National Park
RPG	Registered Park and Garden
SM/SMs	Scheduled Monument/s
UA	Unitary Authority
WHS	World Heritage Site

## HARROGATE

	<p><b>SITE NAME:</b> Chapel of St Mary attached to the mansion, Allerton Park, Allerton Mauleverer with Hopperton</p> <p><b>DESIGNATION:</b> Listed Building Grade II*, RPG II</p> <p><b>CONDITION:</b> Poor</p> <p><b>OCCUPANCY:</b> Vacant</p> <p><b>PRIORITY:</b> D (C)</p> <p><b>OWNER TYPE:</b> Trust</p>	<p>Redundant Roman Catholic chapel, circa 1807, attached to the grade I house. The house stands on a promontory in the eastern section of the C18 park, with mid C19 terraces to the north. Much of the interior of the chapel has been stripped out for dry rot treatment. English Heritage has funded an up-to-date condition survey and a repair specification has been prepared.</p> <p>Contact: Giles Proctor 01904 601981</p>
	<p><b>SITE NAME:</b> Coach house and bee hives approx 10 metres to north of Nutwith Cote, Grewelthorpe Road, Burton on Yore</p> <p><b>DESIGNATION:</b> Listed Building Grade II*</p> <p><b>CONDITION:</b> Poor</p> <p><b>OCCUPANCY:</b> Part occupied</p> <p><b>PRIORITY:</b> A (A)</p> <p><b>OWNER TYPE:</b> Private</p>	<p>Coach house with bee hives. Mid C18 and C16. The rear hall of the coach house is settling and the end return of the bee hives is failing. There are structural cracks to the right hand return and rear, and some of the copings are missing from the rear gable. Pointing is failing to cut stone on facades leaving some stone loose.</p> <p>Contact: Diane Green 01904 601973</p>
	<p><b>SITE NAME:</b> Outbuilding approx 20m to north of Nutwith Cote, Grewelthorpe Road, Burton on Yore</p> <p><b>DESIGNATION:</b> Listed Building Grade II*</p> <p><b>CONDITION:</b> Fair</p> <p><b>OCCUPANCY:</b> Vacant</p> <p><b>PRIORITY:</b> C (C)</p> <p><b>OWNER TYPE:</b> Private</p>	<p>Early C18 outbuilding/store. The building has been vacant for some time. Emergency re-roofing in corrugated asbestos was carried out many years ago. Building is slowly decaying, with open joints and defective rainwater goods. The corrugated asbestos roof appears to be failing at the ridge and at one of the gables.</p> <p>Contact: Diane Green 01904 601973</p>
	<p><b>SITE NAME:</b> Temple of Victory with railed enclosure, Allerton Park, Flaxby</p> <p><b>DESIGNATION:</b> Listed Building Grade II*, RPG II</p> <p><b>CONDITION:</b> Fair</p> <p><b>OCCUPANCY:</b> Vacant</p> <p><b>PRIORITY:</b> D (E)</p> <p><b>OWNER TYPE:</b> Trust</p>	<p>Summerhouse or view point, 1790, situated on a knoll in the park, to NW of the house. Re-roofed, cornice repaired and building made secure over 10 years ago with grant aid from English Heritage and Harrogate Borough Council. Repairs needed to stonework below cornice level and to steps and railings, and interior needs re-instating. Extensive views from the Temple over the park and surrounding landscape.</p> <p>Contact: Giles Proctor 01904 601981</p>
	<p><b>SITE NAME:</b> Church of St Mary, Harlow Terrace, Harrogate</p> <p><b>DESIGNATION:</b> Listed Building Grade II*, CA</p> <p><b>CONDITION:</b> Poor</p> <p><b>OCCUPANCY:</b> Vacant</p> <p><b>PRIORITY:</b> F (F)</p> <p><b>OWNER TYPE:</b> Company</p>	<p>Redundant church circa 1916 by Sir Walter Tapper. Deterioration of the stone has occurred from an early date. There is evidence that the mineral felt to the aisle roofs is leaking. It is now proposed to convert the church into a luxury day spa, with minimal internal subdivision. English Heritage is proposing to support the cost of repairs.</p> <p>Contact: Giles Proctor 01904 601981</p>
	<p><b>SITE NAME:</b> The Old Hall, Middleton Quernhow</p> <p><b>DESIGNATION:</b> Listed Building Grade II, SM</p> <p><b>CONDITION:</b> Poor</p> <p><b>OCCUPANCY:</b> N/A</p> <p><b>PRIORITY:</b> C (C)</p> <p><b>OWNER TYPE:</b> Private</p>	<p>Gable wall and part of the south wall of an early C17 house. Many open joints are visible and part of chimney stack appears to be unstable.</p> <p>Contact: Keith Emerick 01904 601988</p>

## PRIORITY (FOR BUILDINGS)

- A** Immediate risk of further rapid deterioration or loss of fabric; no solution agreed.
- B** Immediate risk of further rapid deterioration or loss of fabric; solution agreed but not yet implemented.
- C** Slow decay; no solution agreed.

- D** Slow decay; solution agreed but not yet implemented.
- E** Under repair or in fair to good repair; but no user identified; or under threat of vacancy with no obvious new user (applicable only to buildings capable of beneficial use).

- F** Repair scheme in progress and (where applicable) end use or user identified; functionally redundant buildings with new use agreed but not yet implemented.

**NOTE:**  
If the priority category has changed since the 2010 register, the previous category is given in brackets.

## ABBREVIATIONS

<b>CA</b>	Conservation Area
<b>LB/LBs</b>	Listed Building/s
<b>LPA</b>	Local Planning Authority
<b>NP</b>	National Park
<b>RPG</b>	Registered Park and Garden
<b>SM/SMs</b>	Scheduled Monument/s
<b>UA</b>	Unitary Authority
<b>WHS</b>	World Heritage Site



SITE NAME:	<b>Orangery with flanking walls, bothys and pavilion (Ripley Castle), Ripley</b>
DESIGNATION:	Listed Building Grade II*, CA, RPG II
CONDITION:	Poor
OCCUPANCY:	Part occupied
PRIORITY:	C (C)
OWNER TYPE:	Private

Classical Orangery in walled garden with flanking pavilions, circa 1785 by William Belwood. One surviving glasshouse circa 1840, now repaired. Bothys, in poor condition, to rear: East Pavilion recently repaired and some emergency repairs to Orangery. The balustrade has been dismantled and the cornice has been temporarily supported to prevent collapse.

Contact: Diane Green 01904 601973



SITE NAME:	<b>Butterton Bridge, Sawley</b>
DESIGNATION:	Scheduled Monument
CONDITION:	Poor
OCCUPANCY:	N/A
PRIORITY:	C (C)
OWNER TYPE:	Private

Medieval bridge, now crossed by a public footpath. The structure is overgrown and decaying and there is danger of structural collapse. English Heritage grant offered but not accepted by owner.

Contact: Neil Redfern 01904 601897



SITE NAME:	<b>Dob Park Lodge, Dob Park Lane, Weston</b>
DESIGNATION:	Listed Building Grade II, SM
CONDITION:	Very bad
OCCUPANCY:	N/A
PRIORITY:	D (C)
OWNER TYPE:	Private

Ruins of a C17 park lodge, now roofless structure three storeys high. Scheduled as an Ancient Monument in 1997. Proposal to consolidate most 'at risk' fabric is being grant-aided by English Heritage.

Contact: Giles Proctor 01904 601981

SITE NAME:	<b>Cairnfield, enclosures, boulder walling, hollow way and carved rocks towards edge of Snowden Carr centred at 370m south east of Crag House, Askwith</b>	
DESIGNATION:	Scheduled Monument (No. 1014304)	CONDITION: Generally satisfactory but with significant localised problems
PRINCIPAL VULNERABILITY:	Plant growth	TREND: Declining
OWNER TYPE:	Private	CONTACT: Keith Emerick 01904 601988

SITE NAME:	<b>Rock with complex carving south west of a wall junction, 265m SSW of Far High Westcliff, Bewerley</b>	
DESIGNATION:	Scheduled Monument (No. 1014969)	CONDITION: Generally satisfactory but with significant localised problems
PRINCIPAL VULNERABILITY:	Plant growth	TREND: Unknown
OWNER TYPE:	Private	CONTACT: Keith Emerick 01904 601988

SITE NAME:	<b>Stone alignment west of Boroughbridge known as the Devil's Arrows, including three standing stones and the setting for a fourth, Boroughbridge</b>	
DESIGNATION:	Scheduled Monument (No. 1014705)	CONDITION: Generally satisfactory but with significant localised problems
PRINCIPAL VULNERABILITY:	Arable clipping	TREND: Improving
OWNER TYPE:	Private	CONTACT: Keith Emerick 01904 601988

SITE NAME:	<b>Henge monument 300m north of Nunwick, Hutton Conyers</b>	
DESIGNATION:	Scheduled Monument (No. 1012724)	CONDITION: Extensive significant problems
PRINCIPAL VULNERABILITY:	Arable ploughing	TREND: Declining
OWNER TYPE:	Private	CONTACT: Keith Emerick 01904 601988

#### PRIORITY (FOR BUILDINGS)

- A** Immediate risk of further rapid deterioration or loss of fabric; no solution agreed.
- B** Immediate risk of further rapid deterioration or loss of fabric; solution agreed but not yet implemented.
- C** Slow decay; no solution agreed.

- D** Slow decay; solution agreed but not yet implemented.
- E** Under repair or in fair to good repair; but no user identified; or under threat of vacancy with no obvious new user (applicable only to buildings capable of beneficial use).

- F** Repair scheme in progress and (where applicable) end use or user identified; functionally redundant buildings with new use agreed but not yet implemented.

**NOTE:**  
If the priority category has changed since the 2010 register, the previous category is given in brackets.

#### ABBREVIATIONS

CA	Conservation Area
LB/LBs	Listed Building/s
LPA	Local Planning Authority
NP	National Park
RPG	Registered Park and Garden
SM/SMs	Scheduled Monument/s
UA	Unitary Authority
WHS	World Heritage Site

SITE NAME:	<b>Hutton Hall (site of), Hutton Conyers</b>		
DESIGNATION:	Scheduled Monument (No. 1004074)	CONDITION:	Generally satisfactory but with minor localised problems
PRINCIPAL VULNERABILITY:	Localised/limited stock erosion	TREND:	Stable
OWNER TYPE:	Private	CONTACT:	Keith Emerick 01904 601988

SITE NAME:	<b>Round barrow 150m east of Burtree Hill, Hutton Conyers</b>		
DESIGNATION:	Scheduled Monument (No. 1013396)	CONDITION:	Extensive significant problems
PRINCIPAL VULNERABILITY:	Arable ploughing	TREND:	Declining
OWNER TYPE:	Private	CONTACT:	Keith Emerick 01904 601988

SITE NAME:	<b>Round barrow 300m WNW of Low Barn, Hutton Conyers</b>		
DESIGNATION:	Scheduled Monument (No. 1013395)	CONDITION:	Extensive significant problems
PRINCIPAL VULNERABILITY:	Arable ploughing	TREND:	Declining
OWNER TYPE:	Private	CONTACT:	Keith Emerick 01904 601988

SITE NAME:	<b>Round barrow at Moor House, Hutton Conyers</b>		
DESIGNATION:	Scheduled Monument (No. 1009784)	CONDITION:	Extensive significant problems
PRINCIPAL VULNERABILITY:	Arable ploughing	TREND:	Declining
OWNER TYPE:	Private	CONTACT:	Keith Emerick 01904 601988

SITE NAME:	<b>Round barrow in Harland's Plantation, Hutton Conyers</b>		
DESIGNATION:	Scheduled Monument (No. 1009785)	CONDITION:	Generally unsatisfactory with major localised problems
PRINCIPAL VULNERABILITY:	Plant growth	TREND:	Declining
OWNER TYPE:	Private	CONTACT:	Keith Emerick 01904 601988

SITE NAME:	<b>Motte and bailey castle, known as Mowbray Castle, east of Kirkby Malzeard, Kirkby Malzeard</b>		
DESIGNATION:	Scheduled Monument (No. 1012994)	CONDITION:	Generally satisfactory but with significant localised problems
PRINCIPAL VULNERABILITY:	Scrub / tree growth	TREND:	Declining
OWNER TYPE:	Private	CONTACT:	Keith Emerick 01904 601988

SITE NAME:	<b>Rougemont Castle ringwork and bailey and associated fishponds and outwork, Kirkby Overblow</b>		
DESIGNATION:	Scheduled Monument (No. 1010026)	CONDITION:	Generally unsatisfactory with major localised problems
PRINCIPAL VULNERABILITY:	Moderate animal burrowing	TREND:	Declining
OWNER TYPE:	Private	CONTACT:	Keith Emerick 01904 601988

SITE NAME:	<b>Medieval monastic fishponds immediately east of Park House, Markington with Wallerthwaite</b>		
DESIGNATION:	Scheduled Monument (No. 1018691)	CONDITION:	Generally unsatisfactory with major localised problems
PRINCIPAL VULNERABILITY:	Extensive vehicle damage/erosion	TREND:	Declining
OWNER TYPE:	Private	CONTACT:	Keith Emerick 01904 601988

SITE NAME:	<b>Henge monument 300m north west of Cana Barn, Marton-le-Moor</b>		
DESIGNATION:	Scheduled Monument (No. 1009790)	CONDITION:	Extensive significant problems
PRINCIPAL VULNERABILITY:	Arable ploughing	TREND:	Declining
OWNER TYPE:	Private	CONTACT:	Keith Emerick 01904 601988

**PRIORITY (FOR BUILDINGS)**

- A** Immediate risk of further rapid deterioration or loss of fabric; no solution agreed.
- B** Immediate risk of further rapid deterioration or loss of fabric; solution agreed but not yet implemented.
- C** Slow decay; no solution agreed.

- D** Slow decay; solution agreed but not yet implemented.
- E** Under repair or in fair to good repair; but no user identified; or under threat of vacancy with no obvious new user (applicable only to buildings capable of beneficial use).

- F** Repair scheme in progress and (where applicable) end use or user identified; functionally redundant buildings with new use agreed but not yet implemented.

**NOTE:**  
If the priority category has changed since the 2010 register, the previous category is given in brackets.

**ABBREVIATIONS**

<b>CA</b>	Conservation Area
<b>LB/LBs</b>	Listed Building/s
<b>LPA</b>	Local Planning Authority
<b>NP</b>	National Park
<b>RPG</b>	Registered Park and Garden
<b>SM/SMs</b>	Scheduled Monument/s
<b>UA</b>	Unitary Authority
<b>WHS</b>	World Heritage Site

SITE NAME: <b>Moated site 50m north west of Red House, Moor Monkton</b>	
DESIGNATION: Scheduled Monument (No. 1020887)	CONDITION: Generally unsatisfactory with major localised problems
PRINCIPAL VULNERABILITY: Drainage/dewatering	TREND: Declining
OWNER TYPE: Private	CONTACT: Keith Emerick 01904 601988

SITE NAME: <b>Green Howe bowl barrow, 280m south of Bank House, North Deighton</b>	
DESIGNATION: Scheduled Monument (No. 1015583)	CONDITION: Generally satisfactory but with significant localised problems
PRINCIPAL VULNERABILITY: Arable clipping	TREND: Declining
OWNER TYPE: Private	CONTACT: Keith Emerick 01904 601988

SITE NAME: <b>Moated site 50m north east of North Rigton School, North Rigton</b>	
DESIGNATION: Scheduled Monument (No. 1017716)	CONDITION: Generally satisfactory but with significant localised problems
PRINCIPAL VULNERABILITY: Moderate stock erosion	TREND: Declining
OWNER TYPE: Private	CONTACT: Keith Emerick 01904 601988

SITE NAME: <b>Cairn 7m in diameter north of track east of plantation on Weston Moor 450m WNW of Weston Moor Cottage, Weston</b>	
DESIGNATION: Scheduled Monument (No. 1014314)	CONDITION: Generally unsatisfactory with major localised problems
PRINCIPAL VULNERABILITY: Extensive stock erosion	TREND: Improving
OWNER TYPE: Private	CONTACT: Keith Emerick 01904 601988



SITE NAME: <b>Allerton Park, Allerton Mauleverer with Hopperton</b>
DESIGNATION: Registered Park and Garden Grade II, also 19 LBs
CONDITION: Generally unsatisfactory with major localised problems
VULNERABILITY: Medium
TREND: Declining
OWNER TYPE: Private, multiple owners

Mid C19 terraced gardens which provide the setting for a country house, surrounded by parkland which was enlarged in the 1720s and reworked in the 1770s. C20 woodland planting has significantly changed the character of the historic landscape and a number of listed structures are in poor condition.


Contact: Andy Wimble 01904 601970



SITE NAME: <b>Swinton Castle, Swinton with Warthermarske</b>
DESIGNATION: Registered Park and Garden Grade II*, also 7 LBs
CONDITION: Generally satisfactory but with significant localised problems
VULNERABILITY: Medium
TREND: Declining
OWNER TYPE: Private, single owner

Gardens and extensive pleasure grounds with grottos, rustic bridges and rockwork laid out from 1796 to c1820 under the direction of Adam Mickle the second and others for Sir William Danby, incorporating lakes and landscaping of c1760. The park probably has C17 or earlier origins. Significant proportion of the tree cover has reached maturity and beyond, some structures in poor condition and water bodies in Quarry Gill woods heavily silted.

Contact: Andy Wimble 01904 601970



SITE NAME: <b>Battle of Boroughbridge, Boroughbridge / Langthorpe / Milby</b>
DESIGNATION: Registered Battlefield
CONDITION: Generally satisfactory but with significant localised problems
VULNERABILITY: Medium
TREND: Declining
OWNER TYPE: Private

Thomas Earl of Lancaster's 1322 revolt against Edward II ended with defeat as his army attempted to retreat north and cross the River Ure. Much of the battlefield lies under modern Boroughbridge; further expansion is possible north of the river.

Contact: Keith Emerick 01904 601988

#### PRIORITY (FOR BUILDINGS)

- A** Immediate risk of further rapid deterioration or loss of fabric; no solution agreed.
- B** Immediate risk of further rapid deterioration or loss of fabric; solution agreed but not yet implemented.
- C** Slow decay; no solution agreed.

- D** Slow decay; solution agreed but not yet implemented.
- E** Under repair or in fair to good repair; but no user identified; or under threat of vacancy with no obvious new user (applicable only to buildings capable of beneficial use).

- F** Repair scheme in progress and (where applicable) end use or user identified; functionally redundant buildings with new use agreed but not yet implemented.

**NOTE:**  
If the priority category has changed since the 2010 register, the previous category is given in brackets.

#### ABBREVIATIONS

CA	Conservation Area
LB/LBs	Listed Building/s
LPA	Local Planning Authority
NP	National Park
RPG	Registered Park and Garden
SM/SMs	Scheduled Monument/s
UA	Unitary Authority
WHS	World Heritage Site

## NORTH YORK MOORS (NP)



SITE NAME: **Ruins of Whorlton Castle Undercroft, Castle Bank, Whorlton, Hambleton**

C14 castle. Parts of two vaulted chambers remain. Conservation plan complete. Options appraisal in progress.

DESIGNATION: Listed Building Grade II\*, SM, CA

CONDITION: Poor

OCCUPANCY: N/A

PRIORITY: D (D)

OWNER TYPE: Private

Contact: Keith Emerick 01904 601988



SITE NAME: **Whorlton Castle Gatehouse, Castle Bank, Whorlton, Hambleton**

Shell remains of a late C14 gatehouse, which was altered in the C16. Conservation plan complete. Possible conversion to holiday accommodation being considered.

DESIGNATION: Listed Building Grade I, SM, CA

CONDITION: Fair

OCCUPANCY: N/A

PRIORITY: D (D)

OWNER TYPE: Private

Contact: Giles Proctor 01904 601981



SITE NAME: **Ionic Temple, Duncombe Park Estate, Helmsley, Ryedale**

Decorative temple, circa 1730, attributed to Vanbrugh, situated at the north end of the approximately 800m long, grass East Terrace, approximately 120m east of the house. The column shafts are badly decayed. The trial repair of one column is complete. The possibility of full repair is under discussion.

DESIGNATION: Listed Building Grade I, RPG I

CONDITION: Poor

OCCUPANCY: N/A

PRIORITY: D (D)

OWNER TYPE: Private

Contact: Giles Proctor 01904 601981



SITE NAME: **Tuscan Temple, Duncombe Park Estate, Helmsley, Ryedale**

Decorative temple circa 1730 in the Palladian style situated at the south end of the East Terrace. The column shafts are badly decayed and internal plasterwork falling.

DESIGNATION: Listed Building Grade I, RPG I

CONDITION: Poor

OCCUPANCY: N/A

PRIORITY: D (C)

OWNER TYPE: Private

Contact: Giles Proctor 01904 601981



SITE NAME: **Ayton Castle, Castle Rise, West Ayton, Scarborough**

Pele tower; late C14. The upper storeys are ruinous, but the undercroft still has a vaulted roof. Subject to weathering. The site has been the subject of a detailed condition survey. Conservation plan completed but no further progress.

DESIGNATION: Listed Building Grade I, SM

CONDITION: Poor

OCCUPANCY: N/A

PRIORITY: C (F)

OWNER TYPE: Local authority

Contact: Keith Emerick 01904 601988

SITE NAME:

**Group of round barrows on Bilsdale Moor 1/2 mile (800m) north west of Fangdale Beck, Bilsdale Midcable, Hambleton**

DESIGNATION:

Scheduled Monument (No. 1004148)

CONDITION:

Generally unsatisfactory with major localised problems

PRINCIPAL VULNERABILITY:

Other

TREND:

Declining

OWNER TYPE:

Private

CONTACT:

Keith Emerick 01904 601988

SITE NAME:

**Urra Moor prehistoric linear boundary on the western edge of Urra Moor, Bilsdale Midcable, Hambleton**

DESIGNATION:

Scheduled Monument (No. 1015955)

CONDITION:

Generally satisfactory but with significant localised problems

PRINCIPAL VULNERABILITY:

Plant growth

TREND:

Stable

OWNER TYPE:

Private

CONTACT:

Keith Emerick 01904 601988

## PRIORITY (FOR BUILDINGS)

- A** Immediate risk of further rapid deterioration or loss of fabric; no solution agreed.
- B** Immediate risk of further rapid deterioration or loss of fabric; solution agreed but not yet implemented.
- C** Slow decay; no solution agreed.

**D** Slow decay; solution agreed but not yet implemented.

**E** Under repair or in fair to good repair; but no user identified; or under threat of vacancy with no obvious new user (applicable only to buildings capable of beneficial use).

**F** Repair scheme in progress and (where applicable) end use or user identified; functionally redundant buildings with new use agreed but not yet implemented.

## NOTE:

If the priority category has changed since the 2010 register, the previous category is given in brackets.

## ABBREVIATIONS

**CA** Conservation Area  
**LB/LBs** Listed Building/s  
**LPA** Local Planning Authority  
**NP** National Park  
**RPG** Registered Park and Garden  
**SM/SMs** Scheduled Monument/s  
**UA** Unitary Authority  
**WHS** World Heritage Site

SITE NAME: <b>Pit alignment forming part of the Cleave Dyke system 1000m north west of Dialstone Farm, Boltby, Hambleton</b>			
DESIGNATION:	Scheduled Monument (No. 1010345)	CONDITION:	Extensive significant problems
PRINCIPAL VULNERABILITY:	Arable ploughing	TREND:	Declining
OWNER TYPE:	Private	CONTACT:	Keith Emerick 01904 601988

SITE NAME: <b>Pit alignment, part of the Cleave Dyke prehistoric boundary system and round barrow 450m south east of High Paradise, Boltby, Hambleton</b>			
DESIGNATION:	Scheduled Monument (No. 1015576)	CONDITION:	Extensive significant problems
PRINCIPAL VULNERABILITY:	Arable ploughing	TREND:	Declining
OWNER TYPE:	Private	CONTACT:	Keith Emerick 01904 601988

SITE NAME: <b>Ravensthorpe manor house (site of), Boltby, Hambleton</b>			
DESIGNATION:	Scheduled Monument (No. 1004083)	CONDITION:	Generally satisfactory but with minor localised problems
PRINCIPAL VULNERABILITY:	Localised/limited animal burrowing	TREND:	Stable
OWNER TYPE:	Private	CONTACT:	Keith Emerick 01904 601988

SITE NAME: <b>Round barrow 400m south east of Hill Fort Windypit, Boltby, Hambleton</b>			
DESIGNATION:	Scheduled Monument (No. 1010341)	CONDITION:	Extensive significant problems
PRINCIPAL VULNERABILITY:	Arable ploughing	TREND:	Declining
OWNER TYPE:	Private	CONTACT:	Keith Emerick 01904 601988

SITE NAME: <b>Round barrow 500m south east of Hill Fort Windypit, Boltby, Hambleton</b>			
DESIGNATION:	Scheduled Monument (No. 1010342)	CONDITION:	Generally satisfactory but with significant localised problems
PRINCIPAL VULNERABILITY:	Arable clipping	TREND:	Declining
OWNER TYPE:	Private	CONTACT:	Keith Emerick 01904 601988

SITE NAME: <b>Round barrow 600m north east of South Woods, Boltby, Hambleton</b>			
DESIGNATION:	Scheduled Monument (No. 1013085)	CONDITION:	Generally satisfactory but with significant localised problems
PRINCIPAL VULNERABILITY:	Arable clipping	TREND:	Declining
OWNER TYPE:	Private	CONTACT:	Keith Emerick 01904 601988

SITE NAME: <b>Round barrow 650m east of South Woods, Boltby, Hambleton</b>			
DESIGNATION:	Scheduled Monument (No. 1010343)	CONDITION:	Extensive significant problems
PRINCIPAL VULNERABILITY:	Arable ploughing	TREND:	Declining
OWNER TYPE:	Private	CONTACT:	Keith Emerick 01904 601988

SITE NAME: <b>Section of Cleave Dyke, 1.4km long from Sneck Yate Plantation to east edge of Town's Pasture Wood including two pit alignments and round barrow, Boltby, Hambleton</b>			
DESIGNATION:	Scheduled Monument (No. 1012746)	CONDITION:	Extensive significant problems
PRINCIPAL VULNERABILITY:	Arable ploughing	TREND:	Declining
OWNER TYPE:	Private	CONTACT:	Keith Emerick 01904 601988

SITE NAME: <b>Section of the Cleave Dyke system known as Hesketh Dike and Silver Hill round barrow, Boltby, Hambleton</b>			
DESIGNATION:	Scheduled Monument (No. 1015575)	CONDITION:	Generally satisfactory but with significant localised problems
PRINCIPAL VULNERABILITY:	Arable clipping	TREND:	Declining
OWNER TYPE:	Private	CONTACT:	Keith Emerick 01904 601988

**PRIORITY (FOR BUILDINGS)**

- A** Immediate risk of further rapid deterioration or loss of fabric; no solution agreed.
- B** Immediate risk of further rapid deterioration or loss of fabric; solution agreed but not yet implemented.
- C** Slow decay; no solution agreed.

- D** Slow decay; solution agreed but not yet implemented.
- E** Under repair or in fair to good repair; but no user identified; or under threat of vacancy with no obvious new user (applicable only to buildings capable of beneficial use).

- F** Repair scheme in progress and (where applicable) end use or user identified; functionally redundant buildings with new use agreed but not yet implemented.

**NOTE:**  
If the priority category has changed since the 2010 register, the previous category is given in brackets.

**ABBREVIATIONS**

<b>CA</b>	Conservation Area
<b>LB/LBs</b>	Listed Building/s
<b>LPA</b>	Local Planning Authority
<b>NP</b>	National Park
<b>RPG</b>	Registered Park and Garden
<b>SM/SMs</b>	Scheduled Monument/s
<b>UA</b>	Unitary Authority
<b>WHS</b>	World Heritage Site

SITE NAME:	<b>Section of the Cleave Dyke system on Arden Little Moor known as Steeple Cross Dyke including the Steeple Cross boundary stone, Boltby, Hambleton</b>		
DESIGNATION:	Scheduled Monument (No. 1010533)	CONDITION:	Generally satisfactory but with significant localised problems
PRINCIPAL VULNERABILITY:	Plant growth	TREND:	Declining
OWNER TYPE:	Private	CONTACT:	Keith Emerick 01904 601988
SITE NAME:	<b>Two round barrows at Seta Pike, Boltby, Hambleton</b>		
DESIGNATION:	Scheduled Monument (No. 1008580)	CONDITION:	Generally satisfactory but with significant localised problems
PRINCIPAL VULNERABILITY:	Plant growth	TREND:	Declining
OWNER TYPE:	Private	CONTACT:	Keith Emerick 01904 601988
SITE NAME:	<b>Round barrow 350m west of Green Bank, Carlton, Hambleton</b>		
DESIGNATION:	Scheduled Monument (No. 1008856)	CONDITION:	Generally satisfactory but with significant localised problems
PRINCIPAL VULNERABILITY:	Plant growth	TREND:	Declining
OWNER TYPE:	Private	CONTACT:	Keith Emerick 01904 601988
SITE NAME:	<b>Round barrow 300m south east of Faceby Plantation, Faceby, Hambleton</b>		
DESIGNATION:	Scheduled Monument (No. 1012731)	CONDITION:	Generally satisfactory but with significant localised problems
PRINCIPAL VULNERABILITY:	Vandalism	TREND:	Declining
OWNER TYPE:	Private	CONTACT:	Keith Emerick 01904 601988
SITE NAME:	<b>Round barrow 200m south of Green Bank, Great Busby, Hambleton</b>		
DESIGNATION:	Scheduled Monument (No. 1008854)	CONDITION:	Generally satisfactory but with significant localised problems
PRINCIPAL VULNERABILITY:	Plant growth	TREND:	Declining
OWNER TYPE:	Private	CONTACT:	Keith Emerick 01904 601988
SITE NAME:	<b>Round barrow 480m east of Yorkshire Gliding Club, Kilburn High and Low, Hambleton</b>		
DESIGNATION:	Scheduled Monument (No. 1014564)	CONDITION:	Extensive significant problems
PRINCIPAL VULNERABILITY:	Arable ploughing	TREND:	Declining
OWNER TYPE:	Private	CONTACT:	Keith Emerick 01904 601988
SITE NAME:	<b>Ayton Banks alum works, Little Ayton, Hambleton</b>		
DESIGNATION:	Scheduled Monument (No. 1020347)	CONDITION:	Generally unsatisfactory with major localised problems
PRINCIPAL VULNERABILITY:	Plant growth	TREND:	Declining
OWNER TYPE:	Private	CONTACT:	Keith Emerick 01904 601988
SITE NAME:	<b>Round barrow 200m north east of Priests' Spar Quarry, Osmotherley, Hambleton</b>		
DESIGNATION:	Scheduled Monument (No. 1008868)	CONDITION:	Generally satisfactory but with significant localised problems
PRINCIPAL VULNERABILITY:	Plant growth	TREND:	Declining
OWNER TYPE:	Private	CONTACT:	Keith Emerick 01904 601988

**PRIORITY (FOR BUILDINGS)**

- A** Immediate risk of further rapid deterioration or loss of fabric; no solution agreed.
- B** Immediate risk of further rapid deterioration or loss of fabric; solution agreed but not yet implemented.
- C** Slow decay; no solution agreed.

- D** Slow decay; solution agreed but not yet implemented.
- E** Under repair or in fair to good repair; but no user identified; or under threat of vacancy with no obvious new user (applicable only to buildings capable of beneficial use).

- F** Repair scheme in progress and (where applicable) end use or user identified; functionally redundant buildings with new use agreed but not yet implemented.

**NOTE:**  
If the priority category has changed since the 2010 register, the previous category is given in brackets.

**ABBREVIATIONS**

CA	Conservation Area
LB/LBs	Listed Building/s
LPA	Local Planning Authority
NP	National Park
RPG	Registered Park and Garden
SM/SMs	Scheduled Monument/s
UA	Unitary Authority
WHS	World Heritage Site



SITE NAME: <b>Round barrow 450m north west of Garbutt Farm, Sutton-under-Whitestonecliffe, Hambleton</b>			
DESIGNATION:	Scheduled Monument (No. 1010344)	CONDITION:	Generally satisfactory but with significant localised problems
PRINCIPAL VULNERABILITY:	Arable clipping	TREND:	Stable
OWNER TYPE:	Private	CONTACT:	Keith Emerick 01904 601988

SITE NAME: <b>Round barrow 600m north west of Garbutt Farm, Sutton-under-Whitestonecliffe, Hambleton</b>			
DESIGNATION:	Scheduled Monument (No. 1018550)	CONDITION:	Extensive significant problems
PRINCIPAL VULNERABILITY:	Arable ploughing	TREND:	Declining
OWNER TYPE:	Private	CONTACT:	Keith Emerick 01904 601988

SITE NAME: <b>Round barrow 200m north west of Scarth Nick, Whorlton, Hambleton</b>			
DESIGNATION:	Scheduled Monument (No. 1008862)	CONDITION:	Generally satisfactory but with significant localised problems
PRINCIPAL VULNERABILITY:	Plant growth	TREND:	Declining
OWNER TYPE:	Private	CONTACT:	Keith Emerick 01904 601988

SITE NAME: <b>Round barrow 500m west of Red Way Head, Whorlton, Hambleton</b>			
DESIGNATION:	Scheduled Monument (No. 1012728)	CONDITION:	Generally satisfactory but with significant localised problems
PRINCIPAL VULNERABILITY:	Plant growth	TREND:	Declining
OWNER TYPE:	Private	CONTACT:	Keith Emerick 01904 601988

SITE NAME: <b>Round barrow at northern edge of Snotterdale Plantation, Whorlton, Hambleton</b>			
DESIGNATION:	Scheduled Monument (No. 1012736)	CONDITION:	Generally satisfactory but with significant localised problems
PRINCIPAL VULNERABILITY:	Plant growth	TREND:	Stable
OWNER TYPE:	Private	CONTACT:	Keith Emerick 01904 601988

SITE NAME: <b>Two round barrows 275m south of Scarth Wood, Whorlton, Hambleton</b>			
DESIGNATION:	Scheduled Monument (No. 1011917)	CONDITION:	Generally satisfactory but with significant localised problems
PRINCIPAL VULNERABILITY:	Plant growth	TREND:	Declining
OWNER TYPE:	Private	CONTACT:	Keith Emerick 01904 601988

SITE NAME: <b>Oxmoor and Givendale Dikes: prehistoric linear boundaries and associated features, Allerston, Ryedale</b>			
DESIGNATION:	Scheduled Monument (No. 1020834)	CONDITION:	Generally satisfactory but with significant localised problems
PRINCIPAL VULNERABILITY:	Arable clipping	TREND:	Declining
OWNER TYPE:	Private	CONTACT:	Keith Emerick 01904 601988

SITE NAME: <b>Two round barrows on Low Common, Appleton-le-Moors, Ryedale</b>			
DESIGNATION:	Scheduled Monument (No. 1003660)	CONDITION:	Generally unsatisfactory with major localised problems
PRINCIPAL VULNERABILITY:	Arable clipping	TREND:	Declining
OWNER TYPE:	Private	CONTACT:	Keith Emerick 01904 601988

**PRIORITY (FOR BUILDINGS)**

- A** Immediate risk of further rapid deterioration or loss of fabric; no solution agreed.
- B** Immediate risk of further rapid deterioration or loss of fabric; solution agreed but not yet implemented.
- C** Slow decay; no solution agreed.

- D** Slow decay; solution agreed but not yet implemented.
- E** Under repair or in fair to good repair; but no user identified; or under threat of vacancy with no obvious new user (applicable only to buildings capable of beneficial use).

- F** Repair scheme in progress and (where applicable) end use or user identified; functionally redundant buildings with new use agreed but not yet implemented.

**NOTE:**  
If the priority category has changed since the 2010 register, the previous category is given in brackets.

**ABBREVIATIONS**

CA	Conservation Area
LB/LBs	Listed Building/s
LPA	Local Planning Authority
NP	National Park
RPG	Registered Park and Garden
SM/SMs	Scheduled Monument/s
UA	Unitary Authority
WHS	World Heritage Site

SITE NAME:	<b>Round barrow on Beadlam Rigg, 490m west of Stone Ruckles round barrow, Beadlam, Ryedale</b>		
DESIGNATION:	Scheduled Monument (No. 1019516)	CONDITION:	Generally satisfactory but with significant localised problems
PRINCIPAL VULNERABILITY:	Arable clipping	TREND:	Declining
OWNER TYPE:	Private	CONTACT:	Keith Emerick 01904 601988

SITE NAME:	<b>Cockan Cross wayside cross 600m west of Fox Hole Crag, Bransdale, Ryedale</b>		
DESIGNATION:	Scheduled Monument (No. 1011747)	CONDITION:	Extensive significant problems
PRINCIPAL VULNERABILITY:	Vandalism	TREND:	Declining
OWNER TYPE:	Private	CONTACT:	Keith Emerick 01904 601988

SITE NAME:	<b>Round barrow at Crook Staff Hill, Bransdale, Ryedale</b>		
DESIGNATION:	Scheduled Monument (No. 1009360)	CONDITION:	Generally satisfactory but with significant localised problems
PRINCIPAL VULNERABILITY:	Other	TREND:	Declining
OWNER TYPE:	Private	CONTACT:	Keith Emerick 01904 601988

SITE NAME:	<b>Round barrow 410m south of Keldy Banks, Cropton, Ryedale</b>		
DESIGNATION:	Scheduled Monument (No. 1017832)	CONDITION:	Generally satisfactory but with significant localised problems
PRINCIPAL VULNERABILITY:	Plant growth	TREND:	Declining
OWNER TYPE:	Private	CONTACT:	Keith Emerick 01904 601988

SITE NAME:	<b>Round barrow at Blanket Head, 350m north west of Broad Head Farm, Eberston and Yedingham, Ryedale</b>		
DESIGNATION:	Scheduled Monument (No. 1020698)	CONDITION:	Generally unsatisfactory with major localised problems
PRINCIPAL VULNERABILITY:	Plant growth	TREND:	Declining
OWNER TYPE:	Government or Agency	CONTACT:	Keith Emerick 01904 601988

SITE NAME:	<b>Scamridge Dikes: prehistoric linear boundaries and associated features, Eberston and Yedingham, Ryedale</b>		
DESIGNATION:	Scheduled Monument (No. 1020835)	CONDITION:	Generally satisfactory but with significant localised problems
PRINCIPAL VULNERABILITY:	Arable clipping	TREND:	Declining
OWNER TYPE:	Private	CONTACT:	Keith Emerick 01904 601988

SITE NAME:	<b>Blakey Howe round barrow, Farndale East, Ryedale</b>		
DESIGNATION:	Scheduled Monument (No. 1018983)	CONDITION:	Generally unsatisfactory with major localised problems
PRINCIPAL VULNERABILITY:	Extensive visitor erosion	TREND:	Declining
OWNER TYPE:	Private	CONTACT:	Keith Emerick 01904 601988

SITE NAME:	<b>Pike Howe round cairn, Farndale East, Ryedale</b>		
DESIGNATION:	Scheduled Monument (No. 1018986)	CONDITION:	Generally satisfactory but with significant localised problems
PRINCIPAL VULNERABILITY:	Vandalism	TREND:	Declining
OWNER TYPE:	Private	CONTACT:	Keith Emerick 01904 601988

**PRIORITY (FOR BUILDINGS)**

- A** Immediate risk of further rapid deterioration or loss of fabric; no solution agreed.
- B** Immediate risk of further rapid deterioration or loss of fabric; solution agreed but not yet implemented.
- C** Slow decay; no solution agreed.

- D** Slow decay; solution agreed but not yet implemented.
- E** Under repair or in fair to good repair; but no user identified; or under threat of vacancy with no obvious new user (applicable only to buildings capable of beneficial use).

- F** Repair scheme in progress and (where applicable) end use or user identified; functionally redundant buildings with new use agreed but not yet implemented.

**NOTE:**  
If the priority category has changed since the 2010 register, the previous category is given in brackets.

**ABBREVIATIONS**

CA	Conservation Area
LB/LBs	Listed Building/s
LPA	Local Planning Authority
NP	National Park
RPG	Registered Park and Garden
SM/SMs	Scheduled Monument/s
UA	Unitary Authority
WHS	World Heritage Site

SITE NAME:	<b>Unenclosed hut circle settlement, field system and round cairn cemetery on Harland Moor north west of Harland Beck House, Farndale West, Ryedale</b>		
DESIGNATION:	Scheduled Monument (No. 1019600)	CONDITION:	Generally satisfactory but with significant localised problems
PRINCIPAL VULNERABILITY:	Plant growth	TREND:	Declining
OWNER TYPE:	Private	CONTACT:	Keith Emerick 01904 601988
SITE NAME:	<b>Shunner Howe round barrow, Hartoft, Ryedale</b>		
DESIGNATION:	Scheduled Monument (No. 1018763)	CONDITION:	Generally satisfactory but with significant localised problems
PRINCIPAL VULNERABILITY:	Vandalism	TREND:	Declining
OWNER TYPE:	Private	CONTACT:	Keith Emerick 01904 601988
SITE NAME:	<b>Cairnfield 200m east of Hazelshaw House, Hawnby, Ryedale</b>		
DESIGNATION:	Scheduled Monument (No. 1008860)	CONDITION:	Generally unsatisfactory with major localised problems
PRINCIPAL VULNERABILITY:	Plant growth	TREND:	Declining
OWNER TYPE:	Private	CONTACT:	Keith Emerick 01904 601988
SITE NAME:	<b>Cairnfield 500m north east of Bumper Castle, Hawnby, Ryedale</b>		
DESIGNATION:	Scheduled Monument (No. 1009358)	CONDITION:	Generally unsatisfactory with major localised problems
PRINCIPAL VULNERABILITY:	Other	TREND:	Declining
OWNER TYPE:	Private	CONTACT:	Keith Emerick 01904 601988
SITE NAME:	<b>Round barrow 150m north east of Silver Hill Farm, Hawnby, Ryedale</b>		
DESIGNATION:	Scheduled Monument (No. 1016052)	CONDITION:	Generally unsatisfactory with major localised problems
PRINCIPAL VULNERABILITY:	Arable clipping	TREND:	Stable
OWNER TYPE:	Private	CONTACT:	Keith Emerick 01904 601988
SITE NAME:	<b>Round barrow 500m east of Silver Hill Farm, Hawnby, Ryedale</b>		
DESIGNATION:	Scheduled Monument (No. 1016066)	CONDITION:	Generally satisfactory but with significant localised problems
PRINCIPAL VULNERABILITY:	Arable clipping	TREND:	Declining
OWNER TYPE:	Private	CONTACT:	Keith Emerick 01904 601988
SITE NAME:	<b>Round barrow 500m north west of Lower Locker Farm, Hawnby, Ryedale</b>		
DESIGNATION:	Scheduled Monument (No. 1009371)	CONDITION:	Generally satisfactory but with significant localised problems
PRINCIPAL VULNERABILITY:	Plant growth	TREND:	Declining
OWNER TYPE:	Private	CONTACT:	Keith Emerick 01904 601988
SITE NAME:	<b>Round barrow 550m south east of High Cote Farm, Hawnby, Ryedale</b>		
DESIGNATION:	Scheduled Monument (No. 1013223)	CONDITION:	Generally satisfactory but with significant localised problems
PRINCIPAL VULNERABILITY:	Plant growth	TREND:	Declining
OWNER TYPE:	Private	CONTACT:	Keith Emerick 01904 601988

**PRIORITY (FOR BUILDINGS)**

- A** Immediate risk of further rapid deterioration or loss of fabric; no solution agreed.
- B** Immediate risk of further rapid deterioration or loss of fabric; solution agreed but not yet implemented.
- C** Slow decay; no solution agreed.

- D** Slow decay; solution agreed but not yet implemented.
- E** Under repair or in fair to good repair; but no user identified; or under threat of vacancy with no obvious new user (applicable only to buildings capable of beneficial use).

- F** Repair scheme in progress and (where applicable) end use or user identified; functionally redundant buildings with new use agreed but not yet implemented.

**NOTE:**  
If the priority category has changed since the 2010 register, the previous category is given in brackets.

**ABBREVIATIONS**

CA	Conservation Area
LB/LBs	Listed Building/s
LPA	Local Planning Authority
NP	National Park
RPG	Registered Park and Garden
SM/SMs	Scheduled Monument/s
UA	Unitary Authority
WHS	World Heritage Site

SITE NAME: <b>Two round barrows at Sour Milk Hills, Hawnby, Ryedale</b>			
DESIGNATION:	Scheduled Monument (No. 1008442)	CONDITION:	Generally satisfactory but with minor localised problems
PRINCIPAL VULNERABILITY:	Other	TREND:	Declining
OWNER TYPE:	Private	CONTACT:	Keith Emerick 01904 601988

SITE NAME: <b>Douthwaite pillow mounds, Hutton-le-Hole, Ryedale</b>			
DESIGNATION:	Scheduled Monument (No. 1016024)	CONDITION:	Generally unsatisfactory with major localised problems
PRINCIPAL VULNERABILITY:	Plant growth	TREND:	Declining
OWNER TYPE:	Private	CONTACT:	Keith Emerick 01904 601988

SITE NAME: <b>Four round barrows one 400m and three 540m east of Grouse Hall, Hutton-le-Hole, Ryedale</b>			
DESIGNATION:	Scheduled Monument (No. 1016023)	CONDITION:	Generally unsatisfactory with major localised problems
PRINCIPAL VULNERABILITY:	Plant growth	TREND:	Declining
OWNER TYPE:	Private	CONTACT:	Keith Emerick 01904 601988

SITE NAME: <b>Two round barrows, 245m and 340m north west of Barmoor Lodge, Hutton-le-Hole, Ryedale</b>			
DESIGNATION:	Scheduled Monument (No. 1016022)	CONDITION:	Unknown
PRINCIPAL VULNERABILITY:	Plant growth	TREND:	Declining
OWNER TYPE:	Private	CONTACT:	Keith Emerick 01904 601988

SITE NAME: <b>Three medieval pillow mounds 900m north of Grove House, Levisham, Ryedale</b>			
DESIGNATION:	Scheduled Monument (No. 1020685)	CONDITION:	Generally satisfactory but with minor localised problems
PRINCIPAL VULNERABILITY:	Plant growth	TREND:	Declining
OWNER TYPE:	Local Authority	CONTACT:	Keith Emerick 01904 601988

SITE NAME: <b>Cross dyke centred 480m south of Fox and Rabbit Farm, Lockton, Ryedale</b>			
DESIGNATION:	Scheduled Monument (No. 1021170)	CONDITION:	Generally satisfactory but with significant localised problems
PRINCIPAL VULNERABILITY:	Arable clipping	TREND:	Stable
OWNER TYPE:	Private	CONTACT:	Keith Emerick 01904 601988

SITE NAME: <b>Field system and cairnfield on Lockton High Moor, 1km NNE of Needle Point, Lockton, Ryedale</b>			
DESIGNATION:	Scheduled Monument (No. 1021234)	CONDITION:	Generally satisfactory but with significant localised problems
PRINCIPAL VULNERABILITY:	Plant growth	TREND:	Unknown
OWNER TYPE:	Local Authority	CONTACT:	Keith Emerick 01904 601988

SITE NAME: <b>Prehistoric dyke known as Horcum Dike, Lockton, Ryedale</b>			
DESIGNATION:	Scheduled Monument (No. 1020117)	CONDITION:	Generally satisfactory but with significant localised problems
PRINCIPAL VULNERABILITY:	Extensive visitor erosion	TREND:	Declining
OWNER TYPE:	Local Authority	CONTACT:	Keith Emerick 01904 601988

SITE NAME: <b>Round barrow 400m north east of Low Pasture Farm, Lockton, Ryedale</b>			
DESIGNATION:	Scheduled Monument (No. 1021097)	CONDITION:	Extensive significant problems
PRINCIPAL VULNERABILITY:	Arable ploughing	TREND:	Declining
OWNER TYPE:	Private	CONTACT:	Keith Emerick 01904 601988

**PRIORITY (FOR BUILDINGS)**

- A** Immediate risk of further rapid deterioration or loss of fabric; no solution agreed.
- B** Immediate risk of further rapid deterioration or loss of fabric; solution agreed but not yet implemented.
- C** Slow decay; no solution agreed.

- D** Slow decay; solution agreed but not yet implemented.
- E** Under repair or in fair to good repair; but no user identified; or under threat of vacancy with no obvious new user (applicable only to buildings capable of beneficial use).

- F** Repair scheme in progress and (where applicable) end use or user identified; functionally redundant buildings with new use agreed but not yet implemented.

**NOTE:**  
If the priority category has changed since the 2010 register, the previous category is given in brackets.

**ABBREVIATIONS**

CA	Conservation Area
LB/LBs	Listed Building/s
LPA	Local Planning Authority
NP	National Park
RPG	Registered Park and Garden
SM/SMs	Scheduled Monument/s
UA	Unitary Authority
WHS	World Heritage Site

SITE NAME: <b>Round barrow 430m north west of Crossdale Head, Lockton, Ryedale</b>			
DESIGNATION:	Scheduled Monument (No. 1021098)	CONDITION:	Generally unsatisfactory with major localised problems
PRINCIPAL VULNERABILITY:	Arable ploughing	TREND:	Declining
OWNER TYPE:	Private	CONTACT:	Keith Emerick 01904 601988

SITE NAME: <b>Potato Nab round barrow 1020m south west of Penny Holme, Nawton, Ryedale</b>			
DESIGNATION:	Scheduled Monument (No. 1019592)	CONDITION:	Generally satisfactory but with significant localised problems
PRINCIPAL VULNERABILITY:	Plant growth	TREND:	Declining
OWNER TYPE:	Private	CONTACT:	Keith Emerick 01904 601988

SITE NAME: <b>Rawcliffe Howe round barrow, Newton, Ryedale</b>			
DESIGNATION:	Scheduled Monument (No. 1019776)	CONDITION:	Generally unsatisfactory with major localised problems
PRINCIPAL VULNERABILITY:	Arable ploughing	TREND:	Stable
OWNER TYPE:	Government or Agency	CONTACT:	Keith Emerick 01904 601988

SITE NAME: <b>Round barrow 350m south of Long Plain Farm, Old Byland and Scawton, Ryedale</b>			
DESIGNATION:	Scheduled Monument (No. 1009793)	CONDITION:	Extensive significant problems
PRINCIPAL VULNERABILITY:	Arable ploughing	TREND:	Declining
OWNER TYPE:	Private	CONTACT:	Keith Emerick 01904 601988

SITE NAME: <b>Round barrow on Scawton Moor, 620m north west of High Lodge, Old Byland and Scawton, Ryedale</b>			
DESIGNATION:	Scheduled Monument (No. 1019824)	CONDITION:	Extensive significant problems
PRINCIPAL VULNERABILITY:	Arable ploughing	TREND:	Declining
OWNER TYPE:	Private	CONTACT:	Keith Emerick 01904 601988

SITE NAME: <b>Four round barrows 875m north west of High Blansby, Pickering, Ryedale</b>			
DESIGNATION:	Scheduled Monument (No. 1020818)	CONDITION:	Generally satisfactory but with significant localised problems
PRINCIPAL VULNERABILITY:	Arable clipping	TREND:	Declining
OWNER TYPE:	Other	CONTACT:	Keith Emerick 01904 601988

SITE NAME: <b>Round barrow 440m north of Blansby Park Farm, Pickering, Ryedale</b>			
DESIGNATION:	Scheduled Monument (No. 1020817)	CONDITION:	Generally satisfactory but with significant localised problems
PRINCIPAL VULNERABILITY:	Arable clipping	TREND:	Declining
OWNER TYPE:	Other	CONTACT:	Keith Emerick 01904 601988

SITE NAME: <b>Two round barrows 400m south west of West Farm, Pickering, Ryedale</b>			
DESIGNATION:	Scheduled Monument (No. 1020819)	CONDITION:	Extensive significant problems
PRINCIPAL VULNERABILITY:	Arable ploughing	TREND:	Declining
OWNER TYPE:	Other	CONTACT:	Keith Emerick 01904 601988

SITE NAME: <b>Two sections of Roman road on Flamborough Rigg, Pickering, Ryedale</b>			
DESIGNATION:	Scheduled Monument (No. 1004104)	CONDITION:	Unknown
PRINCIPAL VULNERABILITY:	Forestry	TREND:	Unknown
OWNER TYPE:	Private	CONTACT:	Keith Emerick 01904 601988

**PRIORITY (FOR BUILDINGS)**

- A** Immediate risk of further rapid deterioration or loss of fabric; no solution agreed.
- B** Immediate risk of further rapid deterioration or loss of fabric; solution agreed but not yet implemented.
- C** Slow decay; no solution agreed.

- D** Slow decay; solution agreed but not yet implemented.
- E** Under repair or in fair to good repair; but no user identified; or under threat of vacancy with no obvious new user (applicable only to buildings capable of beneficial use).

- F** Repair scheme in progress and (where applicable) end use or user identified; functionally redundant buildings with new use agreed but not yet implemented.

**NOTE:**  
If the priority category has changed since the 2010 register, the previous category is given in brackets.

**ABBREVIATIONS**

<b>CA</b>	Conservation Area
<b>LB/LBs</b>	Listed Building/s
<b>LPA</b>	Local Planning Authority
<b>NP</b>	National Park
<b>RPG</b>	Registered Park and Garden
<b>SM/SMs</b>	Scheduled Monument/s
<b>UA</b>	Unitary Authority
<b>WHS</b>	World Heritage Site

SITE NAME: <b>Cairn cemetery north east of Birk Nab Farm, Pockley, Ryedale</b>			
DESIGNATION:	Scheduled Monument (No. 1004088)	CONDITION:	Generally satisfactory but with significant localised problems
PRINCIPAL VULNERABILITY:	Plant growth	TREND:	Declining
OWNER TYPE:	Private	CONTACT:	Keith Emerick 01904 601988

SITE NAME: <b>Linear boundary earthwork 370m east of Oscar Park Farm, Rievaulx, Ryedale</b>			
DESIGNATION:	Scheduled Monument (No. 1019340)	CONDITION:	Generally satisfactory but with significant localised problems
PRINCIPAL VULNERABILITY:	Plant growth	TREND:	Declining
OWNER TYPE:	Private	CONTACT:	Keith Emerick 01904 601988

SITE NAME: <b>Linear dyke known as Double Dikes, in Waterloo Plantation, Sproxtton, Ryedale</b>			
DESIGNATION:	Scheduled Monument (No. 1019346)	CONDITION:	Generally unsatisfactory with major localised problems
PRINCIPAL VULNERABILITY:	Plant growth	TREND:	Declining
OWNER TYPE:	Private	CONTACT:	Keith Emerick 01904 601988

SITE NAME: <b>Pry Rigg round barrows, Sproxtton, Ryedale</b>			
DESIGNATION:	Scheduled Monument (No. 1004086)	CONDITION:	Extensive significant problems
PRINCIPAL VULNERABILITY:	Arable ploughing	TREND:	Declining
OWNER TYPE:	Private	CONTACT:	Keith Emerick 01904 601988

SITE NAME: <b>Rabbit type 570m south east of Pexton Moor Farm, Thornton le Dale, Ryedale</b>			
DESIGNATION:	Scheduled Monument (No. 1020675)	CONDITION:	Generally satisfactory but with significant localised problems
PRINCIPAL VULNERABILITY:	Plant growth	TREND:	Stable
OWNER TYPE:	Government or Agency	CONTACT:	Keith Emerick 01904 601988

SITE NAME: <b>Round barrow 460m north west of the Adder Stone, Thornton le Dale, Ryedale</b>			
DESIGNATION:	Scheduled Monument (No. 1020434)	CONDITION:	Generally satisfactory but with significant localised problems
PRINCIPAL VULNERABILITY:	Plant growth	TREND:	Stable
OWNER TYPE:	Government or Agency	CONTACT:	Keith Emerick 01904 601988

SITE NAME: <b>Round barrow 520m north west of St Hilda's Church, Ellerburn, Thornton le Dale, Ryedale</b>			
DESIGNATION:	Scheduled Monument (No. 1020693)	CONDITION:	Extensive significant problems
PRINCIPAL VULNERABILITY:	Arable ploughing	TREND:	Declining
OWNER TYPE:	Private	CONTACT:	Keith Emerick 01904 601988

SITE NAME: <b>Round barrow 650m north west of St Hilda's Church, Ellerburn, Thornton le Dale, Ryedale</b>			
DESIGNATION:	Scheduled Monument (No. 1020694)	CONDITION:	Extensive significant problems
PRINCIPAL VULNERABILITY:	Arable ploughing	TREND:	Declining
OWNER TYPE:	Private	CONTACT:	Keith Emerick 01904 601988

SITE NAME: <b>Warrening enclosure 975m north east of High Paper Mill Farm, Thornton le Dale, Ryedale</b>			
DESIGNATION:	Scheduled Monument (No. 1020680)	CONDITION:	Generally satisfactory but with significant localised problems
PRINCIPAL VULNERABILITY:	Plant growth	TREND:	Declining
OWNER TYPE:	Government or Agency	CONTACT:	Keith Emerick 01904 601988

**PRIORITY (FOR BUILDINGS)**

- A** Immediate risk of further rapid deterioration or loss of fabric; no solution agreed.
- B** Immediate risk of further rapid deterioration or loss of fabric; solution agreed but not yet implemented.
- C** Slow decay; no solution agreed.

- D** Slow decay; solution agreed but not yet implemented.
- E** Under repair or in fair to good repair; but no user identified; or under threat of vacancy with no obvious new user (applicable only to buildings capable of beneficial use).

- F** Repair scheme in progress and (where applicable) end use or user identified; functionally redundant buildings with new use agreed but not yet implemented.

**NOTE:**  
If the priority category has changed since the 2010 register, the previous category is given in brackets.

**ABBREVIATIONS**

- CA** Conservation Area
- LB/LBs** Listed Building/s
- LPA** Local Planning Authority
- NP** National Park
- RPG** Registered Park and Garden
- SM/SMs** Scheduled Monument/s
- UA** Unitary Authority
- WHS** World Heritage Site

SITE NAME:	<b>Standing stone 470m north east of High Farm, known as Wade's Stone, Barnby, Scarborough</b>		
DESIGNATION:	Scheduled Monument (No. 1016542)	CONDITION:	Generally unsatisfactory with major localised problems
PRINCIPAL VULNERABILITY:	Arable clipping	TREND:	Declining
OWNER TYPE:	Private	CONTACT:	Keith Emerick 01904 601988

SITE NAME:	<b>Late prehistoric enclosed settlement and field system on Borrowby Moor, 360m south of Moor House Farm, Borrowby, Scarborough</b>		
DESIGNATION:	Scheduled Monument (No. 1016957)	CONDITION:	Generally satisfactory but with significant localised problems
PRINCIPAL VULNERABILITY:	Plant growth	TREND:	Unknown
OWNER TYPE:	Private	CONTACT:	Keith Emerick 01904 601988

SITE NAME:	<b>Northern section of prehistoric linear boundary with intersecting hollow ways, known as Rise Dikes, in Wykeham Forest, Brompton, Scarborough</b>		
DESIGNATION:	Scheduled Monument (No. 1019368)	CONDITION:	Generally unsatisfactory with major localised problems
PRINCIPAL VULNERABILITY:	Plant growth	TREND:	Declining
OWNER TYPE:	Private	CONTACT:	Keith Emerick 01904 601988

SITE NAME:	<b>Round barrow in Wykeham Forest, 440m east of Jenny Thrush Spring, Brompton, Scarborough</b>		
DESIGNATION:	Scheduled Monument (No. 1019356)	CONDITION:	Generally unsatisfactory with major localised problems
PRINCIPAL VULNERABILITY:	Extensive animal burrowing	TREND:	Declining
OWNER TYPE:	Private	CONTACT:	Keith Emerick 01904 601988

SITE NAME:	<b>Round barrow on Troutsdale Brow, 165m south east of Jenny Thrush Spring, Brompton, Scarborough</b>		
DESIGNATION:	Scheduled Monument (No. 1019354)	CONDITION:	Generally unsatisfactory with major localised problems
PRINCIPAL VULNERABILITY:	Plant growth	TREND:	Declining
OWNER TYPE:	Government or Agency	CONTACT:	Keith Emerick 01904 601988

SITE NAME:	<b>Round barrow, lime kiln and warren enclosure in Wykeham Forest, 540m east of Jenny Thrush Spring, Brompton, Scarborough</b>		
DESIGNATION:	Scheduled Monument (No. 1019355)	CONDITION:	Generally satisfactory but with significant localised problems
PRINCIPAL VULNERABILITY:	Plant growth	TREND:	Improving
OWNER TYPE:	Private	CONTACT:	Keith Emerick 01904 601988

SITE NAME:	<b>Cross dyke in Cloughton Plantations, 550m and 890m north east of Gowland Farm, Cloughton, Scarborough</b>		
DESIGNATION:	Scheduled Monument (No. 1019772)	CONDITION:	Generally satisfactory but with significant localised problems
PRINCIPAL VULNERABILITY:	Plant growth	TREND:	Declining
OWNER TYPE:	Other	CONTACT:	Keith Emerick 01904 601988

SITE NAME:	<b>Round barrow 150m south of Thirley Beck Farm, Cloughton, Scarborough</b>		
DESIGNATION:	Scheduled Monument (No. 1019774)	CONDITION:	Extensive significant problems
PRINCIPAL VULNERABILITY:	Arable ploughing	TREND:	Declining
OWNER TYPE:	Private	CONTACT:	Keith Emerick 01904 601988

**PRIORITY (FOR BUILDINGS)**

- A** Immediate risk of further rapid deterioration or loss of fabric; no solution agreed.
- B** Immediate risk of further rapid deterioration or loss of fabric; solution agreed but not yet implemented.
- C** Slow decay; no solution agreed.

- D** Slow decay; solution agreed but not yet implemented.
- E** Under repair or in fair to good repair; but no user identified; or under threat of vacancy with no obvious new user (applicable only to buildings capable of beneficial use).

- F** Repair scheme in progress and (where applicable) end use or user identified; functionally redundant buildings with new use agreed but not yet implemented.

**NOTE:**  
If the priority category has changed since the 2010 register, the previous category is given in brackets.

**ABBREVIATIONS**

CA	Conservation Area
LB/LBs	Listed Building/s
LPA	Local Planning Authority
NP	National Park
RPG	Registered Park and Garden
SM/SMs	Scheduled Monument/s
UA	Unitary Authority
WHs	World Heritage Site

SITE NAME: <b>Round barrow known as Hunter Howe, Cloughton, Scarborough</b>			
DESIGNATION:	Scheduled Monument (No. 1019770)	CONDITION:	Generally unsatisfactory with major localised problems
PRINCIPAL VULNERABILITY:	Plant growth	TREND:	Declining
OWNER TYPE:	Other	CONTACT:	Keith Emerick 01904 601988

SITE NAME: <b>Cross dyke 900m west of Backleys Farm, Darncombe cum Langdale End, Scarborough</b>			
DESIGNATION:	Scheduled Monument (No. 1020534)	CONDITION:	Generally satisfactory but with significant localised problems
PRINCIPAL VULNERABILITY:	Plant growth	TREND:	Declining
OWNER TYPE:	Government or Agency	CONTACT:	Keith Emerick 01904 601988

SITE NAME: <b>Round barrow on Maw Rigg, 1.6km south west of High Langdale End, Darncombe cum Langdale End, Scarborough</b>			
DESIGNATION:	Scheduled Monument (No. 1019970)	CONDITION:	Generally satisfactory but with significant localised problems
PRINCIPAL VULNERABILITY:	Plant growth	TREND:	Improving
OWNER TYPE:	Government or Agency	CONTACT:	Keith Emerick 01904 601988

SITE NAME: <b>Round barrow 520m north west of Keepers Cottage, East Ayton, Scarborough</b>			
DESIGNATION:	Scheduled Monument (No. 1008482)	CONDITION:	Generally unsatisfactory with major localised problems
PRINCIPAL VULNERABILITY:	Arable clipping	TREND:	Unknown
OWNER TYPE:	Local Authority	CONTACT:	Keith Emerick 01904 601988

SITE NAME: <b>Round barrow in Raincliffe Woods, 420m north of Osborne Lodge, East Ayton, Scarborough</b>			
DESIGNATION:	Scheduled Monument (No. 1021235)	CONDITION:	Generally satisfactory but with significant localised problems
PRINCIPAL VULNERABILITY:	Plant growth	TREND:	Declining
OWNER TYPE:	Local Authority	CONTACT:	Keith Emerick 01904 601988

SITE NAME: <b>Skell Dikes: a prehistoric linear boundary with two associated round barrows and an adjoining pit alignment, East Ayton, Scarborough</b>			
DESIGNATION:	Scheduled Monument (No. 1021238)	CONDITION:	Generally unsatisfactory with major localised problems
PRINCIPAL VULNERABILITY:	Arable clipping	TREND:	Declining
OWNER TYPE:	Private	CONTACT:	Keith Emerick 01904 601988

SITE NAME: <b>Enclosure on In Moor, Strunry Carr, Egton, Scarborough</b>			
DESIGNATION:	Scheduled Monument (No. 1004185)	CONDITION:	Generally satisfactory but with significant localised problems
PRINCIPAL VULNERABILITY:	Plant growth	TREND:	Declining
OWNER TYPE:	Private	CONTACT:	Keith Emerick 01904 601988

SITE NAME: <b>Round cairn on Skivick Crag, 380m south west of Wheeldale Lodge, Egton, Scarborough</b>			
DESIGNATION:	Scheduled Monument (No. 1021258)	CONDITION:	Generally unsatisfactory with major localised problems
PRINCIPAL VULNERABILITY:	Plant growth	TREND:	Declining
OWNER TYPE:	Other	CONTACT:	Keith Emerick 01904 601988

**PRIORITY (FOR BUILDINGS)**

- A** Immediate risk of further rapid deterioration or loss of fabric; no solution agreed.
- B** Immediate risk of further rapid deterioration or loss of fabric; solution agreed but not yet implemented.
- C** Slow decay; no solution agreed.

- D** Slow decay; solution agreed but not yet implemented.
- E** Under repair or in fair to good repair; but no user identified; or under threat of vacancy with no obvious new user (applicable only to buildings capable of beneficial use).

- F** Repair scheme in progress and (where applicable) end use or user identified; functionally redundant buildings with new use agreed but not yet implemented.

**NOTE:**  
If the priority category has changed since the 2010 register, the previous category is given in brackets.

**ABBREVIATIONS**

<b>CA</b>	Conservation Area
<b>LB/LBs</b>	Listed Building/s
<b>LPA</b>	Local Planning Authority
<b>NP</b>	National Park
<b>RPG</b>	Registered Park and Garden
<b>SM/SMs</b>	Scheduled Monument/s
<b>UA</b>	Unitary Authority
<b>WHS</b>	World Heritage Site



SITE NAME: <b>Two round barrows east of Coopers Quarries, Egton, Scarborough</b>			
DESIGNATION:	Scheduled Monument (No. 1004158)	CONDITION:	Generally unsatisfactory with major localised problems
PRINCIPAL VULNERABILITY:	Plant growth	TREND:	Stable
OWNER TYPE:	Private	CONTACT:	Keith Emerick 01904 601988

SITE NAME: <b>Round barrow in Newton Mulgrave Woods, 740m south of Newton Brow, Ellerby, Scarborough</b>			
DESIGNATION:	Scheduled Monument (No. 1016571)	CONDITION:	Generally satisfactory but with significant localised problems
PRINCIPAL VULNERABILITY:	Forestry	TREND:	Declining
OWNER TYPE:	Private	CONTACT:	Keith Emerick 01904 601988

SITE NAME: <b>Group of seventeen tumuli to the north of Greenlands Howe, on the east side of Sleights Moor, Eskdaleside cum Ugglebarnby, Scarborough</b>			
DESIGNATION:	Scheduled Monument (No. 1004891)	CONDITION:	Generally unsatisfactory with major localised problems
PRINCIPAL VULNERABILITY:	Plant growth	TREND:	Declining
OWNER TYPE:	Private	CONTACT:	Keith Emerick 01904 601988

SITE NAME: <b>High Bride Stones, Eskdaleside cum Ugglebarnby, Scarborough</b>			
DESIGNATION:	Scheduled Monument (No. 1004892)	CONDITION:	Extensive significant problems
PRINCIPAL VULNERABILITY:	Extensive vehicle damage/erosion	TREND:	Declining
OWNER TYPE:	Private	CONTACT:	Keith Emerick 01904 601988

SITE NAME: <b>Bowl barrow in north corner of a field 205m south of the Standing Stones on Standing Stones Rigg, Fylingdales, Scarborough</b>			
DESIGNATION:	Scheduled Monument (No. 1011965)	CONDITION:	Extensive significant problems
PRINCIPAL VULNERABILITY:	Arable ploughing	TREND:	Declining
OWNER TYPE:	Private	CONTACT:	Keith Emerick 01904 601988

SITE NAME: <b>Cairnfield, field system and ring cairn 610m south east of Foulsike Farm, Fylingdales, Scarborough</b>			
DESIGNATION:	Scheduled Monument (No. 1019725)	CONDITION:	Generally unsatisfactory with major localised problems
PRINCIPAL VULNERABILITY:	Plant growth	TREND:	Declining
OWNER TYPE:	Private	CONTACT:	Keith Emerick 01904 601988

SITE NAME: <b>Fyling medieval deer park wall section, Fylingdales, Scarborough</b>			
DESIGNATION:	Scheduled Monument (No. 1015542)	CONDITION:	Generally unsatisfactory with major localised problems
PRINCIPAL VULNERABILITY:	Collapse	TREND:	Declining
OWNER TYPE:	Private	CONTACT:	Keith Emerick 01904 601988

SITE NAME: <b>Linear earthwork south east of the junction of the A171 and the road leading to Fylingthorpe, Fylingdales, Scarborough</b>			
DESIGNATION:	Scheduled Monument (No. 1011971)	CONDITION:	Generally satisfactory but with significant localised problems
PRINCIPAL VULNERABILITY:	Plant growth	TREND:	Declining
OWNER TYPE:	Private	CONTACT:	Keith Emerick 01904 601988

**PRIORITY (FOR BUILDINGS)**

- A** Immediate risk of further rapid deterioration or loss of fabric; no solution agreed.
- B** Immediate risk of further rapid deterioration or loss of fabric; solution agreed but not yet implemented.
- C** Slow decay; no solution agreed.

- D** Slow decay; solution agreed but not yet implemented.
- E** Under repair or in fair to good repair; but no user identified; or under threat of vacancy with no obvious new user (applicable only to buildings capable of beneficial use).

- F** Repair scheme in progress and (where applicable) end use or user identified; functionally redundant buildings with new use agreed but not yet implemented.

**NOTE:**  
If the priority category has changed since the 2010 register, the previous category is given in brackets.

**ABBREVIATIONS**

<b>CA</b>	Conservation Area
<b>LB/LBs</b>	Listed Building/s
<b>LPA</b>	Local Planning Authority
<b>NP</b>	National Park
<b>RPG</b>	Registered Park and Garden
<b>SM/SMs</b>	Scheduled Monument/s
<b>UA</b>	Unitary Authority
<b>WHS</b>	World Heritage Site

SITE NAME:	<b>Linear earthwork to the north west of the junction of the A171 and the road leading to Fylingthorpe, Fylingdales, Scarborough</b>		
DESIGNATION:	Scheduled Monument (No. 1011961)	CONDITION:	Generally satisfactory but with significant localised problems
PRINCIPAL VULNERABILITY:	Plant growth	TREND:	Declining
OWNER TYPE:	Private	CONTACT:	Keith Emerick 01904 601988

SITE NAME:	<b>Medieval dyke known as Green Dike, Fylingdales, Scarborough</b>		
DESIGNATION:	Scheduled Monument (No. 1020116)	CONDITION:	Generally satisfactory but with significant localised problems
PRINCIPAL VULNERABILITY:	Plant growth	TREND:	Declining
OWNER TYPE:	Private	CONTACT:	Keith Emerick 01904 601988

SITE NAME:	<b>Round barrow 510m north east of Cook House, Fylingdales, Scarborough</b>		
DESIGNATION:	Scheduled Monument (No. 1019698)	CONDITION:	Generally satisfactory but with significant localised problems
PRINCIPAL VULNERABILITY:	Arable ploughing	TREND:	Unknown
OWNER TYPE:	Private	CONTACT:	Keith Emerick 01904 601988

SITE NAME:	<b>Round barrow 720m north east of Cook House, Fylingdales, Scarborough</b>		
DESIGNATION:	Scheduled Monument (No. 1019699)	CONDITION:	Generally satisfactory but with significant localised problems
PRINCIPAL VULNERABILITY:	Arable ploughing	TREND:	Unknown
OWNER TYPE:	Private	CONTACT:	Keith Emerick 01904 601988

SITE NAME:	<b>Site of Stoupe Brow alum works, 210m south east of Stoupe Bank Farm, Fylingdales, Scarborough</b>		
DESIGNATION:	Scheduled Monument (No. 1018145)	CONDITION:	Generally satisfactory but with significant localised problems
PRINCIPAL VULNERABILITY:	Coastal erosion	TREND:	Declining
OWNER TYPE:	Private	CONTACT:	Keith Emerick 01904 601988

SITE NAME:	<b>The Latter Gate Hills tumuli; the northern of the two, 200m ESE from the junction of the A171 and the road leading to Fylingthorpe, Fylingdales, Scarborough</b>		
DESIGNATION:	Scheduled Monument (No. 1011973)	CONDITION:	Generally unsatisfactory with major localised problems
PRINCIPAL VULNERABILITY:	Plant growth	TREND:	Declining
OWNER TYPE:	Private	CONTACT:	Keith Emerick 01904 601988

SITE NAME:	<b>Allan Tofts cairnfield, field system, burial cairns and prehistoric rock art, immediately south of Morton Close, Goathland, Scarborough</b>		
DESIGNATION:	Scheduled Monument (No. 1021301)	CONDITION:	Generally satisfactory but with significant localised problems
PRINCIPAL VULNERABILITY:	Plant growth	TREND:	Declining
OWNER TYPE:	Other	CONTACT:	Keith Emerick 01904 601988

SITE NAME:	<b>Simon Howe: a round cairn on Goathland Moor; two associated round barrows, a standing stone and a stone alignment, Goathland, Scarborough</b>		
DESIGNATION:	Scheduled Monument (No. 1021297)	CONDITION:	Generally unsatisfactory with major localised problems
PRINCIPAL VULNERABILITY:	Extensive visitor erosion	TREND:	Declining
OWNER TYPE:	Other	CONTACT:	Keith Emerick 01904 601988

**PRIORITY (FOR BUILDINGS)**

- A** Immediate risk of further rapid deterioration or loss of fabric; no solution agreed.
- B** Immediate risk of further rapid deterioration or loss of fabric; solution agreed but not yet implemented.
- C** Slow decay; no solution agreed.

- D** Slow decay; solution agreed but not yet implemented.
- E** Under repair or in fair to good repair; but no user identified; or under threat of vacancy with no obvious new user (applicable only to buildings capable of beneficial use).

- F** Repair scheme in progress and (where applicable) end use or user identified; functionally redundant buildings with new use agreed but not yet implemented.

**NOTE:**  
If the priority category has changed since the 2010 register, the previous category is given in brackets.

**ABBREVIATIONS**

CA	Conservation Area
LB/LBs	Listed Building/s
LPA	Local Planning Authority
NP	National Park
RPG	Registered Park and Garden
SM/SMs	Scheduled Monument/s
UA	Unitary Authority
WHS	World Heritage Site

SITE NAME:	<b>Two Howes: two round barrows on Goathland Moor, Goathland, Scarborough</b>		
DESIGNATION:	Scheduled Monument (No. 1021296)	CONDITION:	Generally unsatisfactory with major localised problems
PRINCIPAL VULNERABILITY:	Extensive visitor erosion	TREND:	Declining
OWNER TYPE:	Other	CONTACT:	Keith Emerick 01904 601988

SITE NAME:	<b>Round barrow in Springwood Heights Plantation, 220m north west of Springwood Cottage, Hackness, Scarborough</b>		
DESIGNATION:	Scheduled Monument (No. 1019620)	CONDITION:	Generally satisfactory but with significant localised problems
PRINCIPAL VULNERABILITY:	Moderate animal burrowing	TREND:	Declining
OWNER TYPE:	Private	CONTACT:	Keith Emerick 01904 601988

SITE NAME:	<b>Round barrow in Harwood Dale Forest known as Penny Howe, Harwood Dale, Scarborough</b>		
DESIGNATION:	Scheduled Monument (No. 1019678)	CONDITION:	Generally unsatisfactory with major localised problems
PRINCIPAL VULNERABILITY:	Extensive animal burrowing	TREND:	Declining
OWNER TYPE:	Government or Agency	CONTACT:	Keith Emerick 01904 601988

SITE NAME:	<b>Round cairn on Cowgate Rigg, 790m south west of Teydale Farm, Harwood Dale, Scarborough</b>		
DESIGNATION:	Scheduled Monument (No. 1020226)	CONDITION:	Generally satisfactory but with significant localised problems
PRINCIPAL VULNERABILITY:	Plant growth	TREND:	Improving
OWNER TYPE:	Government or Agency	CONTACT:	Keith Emerick 01904 601988

SITE NAME:	<b>Round cairn on Cowgate Rigg, 870m north of Brooklands Farm, Harwood Dale, Scarborough</b>		
DESIGNATION:	Scheduled Monument (No. 1019769)	CONDITION:	Generally unsatisfactory with major localised problems
PRINCIPAL VULNERABILITY:	Plant growth	TREND:	Improving
OWNER TYPE:	Government or Agency	CONTACT:	Keith Emerick 01904 601988

SITE NAME:	<b>Moated site at Low Laithes Farm, Whitby Laithes, Hawsker cum Stainsacre, Scarborough</b>		
DESIGNATION:	Scheduled Monument (No. 1020402)	CONDITION:	Generally satisfactory but with minor localised problems
PRINCIPAL VULNERABILITY:	Localised/limited stock erosion	TREND:	Unknown
OWNER TYPE:	Private	CONTACT:	Keith Emerick 01904 601988

SITE NAME:	<b>Saltwick Nab alum quarries, Hawsker cum Stainsacre, Scarborough</b>		
DESIGNATION:	Scheduled Monument (No. 1017779)	CONDITION:	Generally satisfactory but with significant localised problems
PRINCIPAL VULNERABILITY:	Coastal erosion	TREND:	Declining
OWNER TYPE:	Private	CONTACT:	Keith Emerick 01904 601988

SITE NAME:	<b>Round barrow and 20th century Royal Observer Corps post on Beacon Hill, known as the site of Hinderwell Beacon, Hinderwell, Scarborough</b>		
DESIGNATION:	Scheduled Monument (No. 1016956)	CONDITION:	Generally satisfactory but with significant localised problems
PRINCIPAL VULNERABILITY:	Arable clipping	TREND:	Declining
OWNER TYPE:	Private	CONTACT:	Keith Emerick 01904 601988

**PRIORITY (FOR BUILDINGS)**

- A** Immediate risk of further rapid deterioration or loss of fabric; no solution agreed.
- B** Immediate risk of further rapid deterioration or loss of fabric; solution agreed but not yet implemented.
- C** Slow decay; no solution agreed.

- D** Slow decay; solution agreed but not yet implemented.
- E** Under repair or in fair to good repair; but no user identified; or under threat of vacancy with no obvious new user (applicable only to buildings capable of beneficial use).

- F** Repair scheme in progress and (where applicable) end use or user identified; functionally redundant buildings with new use agreed but not yet implemented.

**NOTE:**  
If the priority category has changed since the 2010 register, the previous category is given in brackets.

**ABBREVIATIONS**

CA	Conservation Area
LB/LBs	Listed Building/s
LPA	Local Planning Authority
NP	National Park
RPG	Registered Park and Garden
SM/SMs	Scheduled Monument/s
UA	Unitary Authority
WHS	World Heritage Site

SITE NAME:	<b>Round barrow immediately south of California Belt, 190m east of Fox Head, Hutton Buscel, Scarborough</b>		
DESIGNATION:	Scheduled Monument (No. 1017158)	CONDITION:	Extensive significant problems
PRINCIPAL VULNERABILITY:	Arable ploughing	TREND:	Declining
OWNER TYPE:	Private	CONTACT:	Keith Emerick 01904 601988

SITE NAME:	<b>Round barrow in School Belt, 1050m north west of Jenny Spring, Hutton Buscel, Scarborough</b>		
DESIGNATION:	Scheduled Monument (No. 1017167)	CONDITION:	Extensive significant problems
PRINCIPAL VULNERABILITY:	Arable ploughing	TREND:	Declining
OWNER TYPE:	Private	CONTACT:	Keith Emerick 01904 601988

SITE NAME:	<b>Round barrow on Shortgate Hill, 500m south east of Coomb Slack Farm, Hutton Buscel, Scarborough</b>		
DESIGNATION:	Scheduled Monument (No. 1019277)	CONDITION:	Generally satisfactory but with significant localised problems
PRINCIPAL VULNERABILITY:	Plant growth	TREND:	Improving
OWNER TYPE:	Government or Agency	CONTACT:	Keith Emerick 01904 601988

SITE NAME:	<b>The Moor Dikes and Craddelegrip Dike prehistoric linear boundaries and other prehistoric remains in Wykeham Forest, Hutton Buscel, Scarborough</b>		
DESIGNATION:	Scheduled Monument (No. 1017164)	CONDITION:	Generally unsatisfactory with major localised problems
PRINCIPAL VULNERABILITY:	Plant growth	TREND:	Stable
OWNER TYPE:	Private	CONTACT:	Keith Emerick 01904 601988

SITE NAME:	<b>Three square barrows in Wykeham Forest, 590m south east of Mount Misery, Hutton Buscel, Scarborough</b>		
DESIGNATION:	Scheduled Monument (No. 1017107)	CONDITION:	Generally satisfactory but with significant localised problems
PRINCIPAL VULNERABILITY:	Plant growth	TREND:	Declining
OWNER TYPE:	Private	CONTACT:	Keith Emerick 01904 601988

SITE NAME:	<b>Cairnfield, including a standing stone, round barrow, round cairn, enclosed field and part of Cucklet medieval deer park boundary, 360m north of Eden House, Hutton Mulgrave, Scarborough</b>		
DESIGNATION:	Scheduled Monument (No. 1016962)	CONDITION:	Generally satisfactory but with significant localised problems
PRINCIPAL VULNERABILITY:	Plant growth	TREND:	Declining
OWNER TYPE:	Private	CONTACT:	Keith Emerick 01904 601988

SITE NAME:	<b>Round barrow at Lady Cross, 730m south west of Dun Bogs, Hutton Mulgrave, Scarborough</b>		
DESIGNATION:	Scheduled Monument (No. 1019076)	CONDITION:	Generally satisfactory but with significant localised problems
PRINCIPAL VULNERABILITY:	Arable clipping	TREND:	Declining
OWNER TYPE:	Private	CONTACT:	Keith Emerick 01904 601988

SITE NAME:	<b>Round barrow 1200m north west of Beacon Farm, Irton, Scarborough</b>		
DESIGNATION:	Scheduled Monument (No. 1008501)	CONDITION:	Extensive significant problems
PRINCIPAL VULNERABILITY:	Arable ploughing	TREND:	Unknown
OWNER TYPE:	Local Authority	CONTACT:	Keith Emerick 01904 601988

SITE NAME:	<b>Round barrow 1350m north west of Beacon Farm, Irton, Scarborough</b>		
DESIGNATION:	Scheduled Monument (No. 1008499)	CONDITION:	Generally unsatisfactory with major localised problems
PRINCIPAL VULNERABILITY:	Arable clipping	TREND:	Declining
OWNER TYPE:	Local Authority	CONTACT:	Keith Emerick 01904 601988

**PRIORITY (FOR BUILDINGS)**

- A** Immediate risk of further rapid deterioration or loss of fabric; no solution agreed.
- B** Immediate risk of further rapid deterioration or loss of fabric; solution agreed but not yet implemented.
- C** Slow decay; no solution agreed.

- D** Slow decay; solution agreed but not yet implemented.
- E** Under repair or in fair to good repair; but no user identified; or under threat of vacancy with no obvious new user (applicable only to buildings capable of beneficial use).

- F** Repair scheme in progress and (where applicable) end use or user identified; functionally redundant buildings with new use agreed but not yet implemented.

**NOTE:**  
If the priority category has changed since the 2010 register, the previous category is given in brackets.

**ABBREVIATIONS**

CA	Conservation Area
LB/LBs	Listed Building/s
LPA	Local Planning Authority
NP	National Park
RPG	Registered Park and Garden
SM/SMs	Scheduled Monument/s
UA	Unitary Authority
WHS	World Heritage Site

SITE NAME: Alum works at Kettleless, Lythe, Scarborough			
DESIGNATION:	Scheduled Monument (No. 1018144)	CONDITION:	Generally satisfactory but with significant localised problems
PRINCIPAL VULNERABILITY:	Coastal erosion	TREND:	Declining
OWNER TYPE:	Private	CONTACT:	Keith Emerick 01904 601988

SITE NAME: Round barrow on Brockrigg, 400m east of Brockrigg Farm, Lythe, Scarborough			
DESIGNATION:	Scheduled Monument (No. 1016539)	CONDITION:	Generally satisfactory but with significant localised problems
PRINCIPAL VULNERABILITY:	Arable ploughing	TREND:	Declining
OWNER TYPE:	Private	CONTACT:	Keith Emerick 01904 601988

SITE NAME: Round barrow on Cow Hill, 410m south west of Scratch Alley, Lythe, Scarborough			
DESIGNATION:	Scheduled Monument (No. 1016538)	CONDITION:	Extensive significant problems
PRINCIPAL VULNERABILITY:	Arable clipping	TREND:	Improving
OWNER TYPE:	Private	CONTACT:	Keith Emerick 01904 601988

SITE NAME: Round barrow on Dunsley Moor, 160m west of Skelder Cottage, Newholm cum Dunsley, Scarborough			
DESIGNATION:	Scheduled Monument (No. 1016534)	CONDITION:	Generally unsatisfactory with major localised problems
PRINCIPAL VULNERABILITY:	Plant growth	TREND:	Declining
OWNER TYPE:	Private	CONTACT:	Keith Emerick 01904 601988

SITE NAME: Newton Mulgrave medieval settlement, Newton Mulgrave, Scarborough			
DESIGNATION:	Scheduled Monument (No. 1016958)	CONDITION:	Generally unsatisfactory with major localised problems
PRINCIPAL VULNERABILITY:	Permitted development	TREND:	Declining
OWNER TYPE:	Private	CONTACT:	Keith Emerick 01904 601988

SITE NAME: Round barrow 330m south west of Newton Brow, Newton Mulgrave, Scarborough			
DESIGNATION:	Scheduled Monument (No. 1016961)	CONDITION:	Generally unsatisfactory with major localised problems
PRINCIPAL VULNERABILITY:	Arable ploughing	TREND:	Declining
OWNER TYPE:	Private	CONTACT:	Keith Emerick 01904 601988

SITE NAME: Round barrow 920m south west of Silpho Brow Farm, Silpho, Scarborough			
DESIGNATION:	Scheduled Monument (No. 1019626)	CONDITION:	Extensive significant problems
PRINCIPAL VULNERABILITY:	Arable ploughing	TREND:	Declining
OWNER TYPE:	Private	CONTACT:	Keith Emerick 01904 601988

SITE NAME: The Thieves' Dikes: prehistoric linear boundaries and associated features, Silpho, Scarborough			
DESIGNATION:	Scheduled Monument (No. 1019627)	CONDITION:	Generally satisfactory but with significant localised problems
PRINCIPAL VULNERABILITY:	Arable clipping	TREND:	Declining
OWNER TYPE:	Government or Agency	CONTACT:	Keith Emerick 01904 601988

SITE NAME: Prehistoric linear boundary and associated features including a medieval monastic grange, north, east and south east of Moorsome Farm, Snainton, Scarborough			
DESIGNATION:	Scheduled Monument (No. 1020836)	CONDITION:	Generally satisfactory but with significant localised problems
PRINCIPAL VULNERABILITY:	Arable clipping	TREND:	Declining
OWNER TYPE:	Private	CONTACT:	Keith Emerick 01904 601988

**PRIORITY (FOR BUILDINGS)**

- A** Immediate risk of further rapid deterioration or loss of fabric; no solution agreed.
- B** Immediate risk of further rapid deterioration or loss of fabric; solution agreed but not yet implemented.
- C** Slow decay; no solution agreed.

- D** Slow decay; solution agreed but not yet implemented.
- E** Under repair or in fair to good repair; but no user identified; or under threat of vacancy with no obvious new user (applicable only to buildings capable of beneficial use).

- F** Repair scheme in progress and (where applicable) end use or user identified; functionally redundant buildings with new use agreed but not yet implemented.

**NOTE:**  
If the priority category has changed since the 2010 register, the previous category is given in brackets.

**ABBREVIATIONS**

CA	Conservation Area
LB/LBs	Listed Building/s
LPA	Local Planning Authority
NP	National Park
RPG	Registered Park and Garden
SM/SMs	Scheduled Monument/s
UA	Unitary Authority
WHS	World Heritage Site

SITE NAME:	<b>Round barrow 100m north of Church Road Farm, Stainton Dale, Scarborough</b>		
DESIGNATION:	Scheduled Monument (No. 1020110)	CONDITION:	Generally unsatisfactory with major localised problems
PRINCIPAL VULNERABILITY:	Arable ploughing	TREND:	Declining
OWNER TYPE:	Private	CONTACT:	Keith Emerick 01904 601988

SITE NAME:	<b>Round barrow 370m south east of Rudda Cottages, Stainton Dale, Scarborough</b>		
DESIGNATION:	Scheduled Monument (No. 1020106)	CONDITION:	Generally satisfactory but with significant localised problems
PRINCIPAL VULNERABILITY:	Arable ploughing	TREND:	Declining
OWNER TYPE:	Private	CONTACT:	Keith Emerick 01904 601988

SITE NAME:	<b>Round barrow on Ugthorpe Moor known as Loose Howe, 130m south west of Day Well House, Ugthorpe, Scarborough</b>		
DESIGNATION:	Scheduled Monument (No. 1016543)	CONDITION:	Generally unsatisfactory with major localised problems
PRINCIPAL VULNERABILITY:	Plant growth	TREND:	Declining
OWNER TYPE:	Private	CONTACT:	Keith Emerick 01904 601988

SITE NAME:	<b>Prehistoric linear boundary in Craddegrip Wood, 900m north west of High Yedmandale, West Ayton, Scarborough</b>		
DESIGNATION:	Scheduled Monument (No. 1017165)	CONDITION:	Generally unsatisfactory with major localised problems
PRINCIPAL VULNERABILITY:	Arable clipping	TREND:	Declining
OWNER TYPE:	Private	CONTACT:	Keith Emerick 01904 601988

SITE NAME:	<b>Round barrow on Coverdale Moor, 530m south of North Stile Cottage, West Ayton, Scarborough</b>		
DESIGNATION:	Scheduled Monument (No. 1017156)	CONDITION:	Extensive significant problems
PRINCIPAL VULNERABILITY:	Arable ploughing	TREND:	Declining
OWNER TYPE:	Private	CONTACT:	Keith Emerick 01904 601988

SITE NAME:	<b>Round barrow at North Moor, 120m south east of Forest Lodge, Wykeham, Scarborough</b>		
DESIGNATION:	Scheduled Monument (No. 1017021)	CONDITION:	Extensive significant problems
PRINCIPAL VULNERABILITY:	Arable ploughing	TREND:	Declining
OWNER TYPE:	Private	CONTACT:	Keith Emerick 01904 601988

SITE NAME:	<b>Round barrow in Wykeham Forest, 550m south east of the Three Tremblers, Wykeham, Scarborough</b>		
DESIGNATION:	Scheduled Monument (No. 1017024)	CONDITION:	Generally satisfactory but with significant localised problems
PRINCIPAL VULNERABILITY:	Plant growth	TREND:	Improving
OWNER TYPE:	Private	CONTACT:	Keith Emerick 01904 601988

SITE NAME:	<b>Round barrow on East Moor, 640m north of East Moor Farm, Wykeham, Scarborough</b>		
DESIGNATION:	Scheduled Monument (No. 1019371)	CONDITION:	Extensive significant problems
PRINCIPAL VULNERABILITY:	Arable ploughing	TREND:	Declining
OWNER TYPE:	Private	CONTACT:	Keith Emerick 01904 601988

**PRIORITY (FOR BUILDINGS)**

- A** Immediate risk of further rapid deterioration or loss of fabric; no solution agreed.
- B** Immediate risk of further rapid deterioration or loss of fabric; solution agreed but not yet implemented.
- C** Slow decay; no solution agreed.

- D** Slow decay; solution agreed but not yet implemented.
- E** Under repair or in fair to good repair; but no user identified; or under threat of vacancy with no obvious new user (applicable only to buildings capable of beneficial use).

- F** Repair scheme in progress and (where applicable) end use or user identified; functionally redundant buildings with new use agreed but not yet implemented.

**NOTE:**  
If the priority category has changed since the 2010 register, the previous category is given in brackets.

**ABBREVIATIONS**

CA	Conservation Area
LB/LBs	Listed Building/s
LPA	Local Planning Authority
NP	National Park
RPG	Registered Park and Garden
SM/SMs	Scheduled Monument/s
UA	Unitary Authority
WHS	World Heritage Site

## RICHMONDSHIRE



SITE NAME: **The Old Gatehouse,  
Jervaulx Park,  
East Witton Out Parish**

DESIGNATION: Listed Building Grade I, SM

CONDITION: Very bad

OCCUPANCY: Part occupied

PRIORITY: C (C)

OWNER TYPE: Private

The house and gardens known as the Old Gatehouse is probably re-used medieval masonry (probably in the C19) on medieval foundations. Part of the building is occupied and being repaired but the western end is ruinous and in need of repair.

Contact: Keith Emerick 01904 601988



SITE NAME: **Ravensworth Castle and park wall,  
The Green,  
Ravensworth**

DESIGNATION: Listed Building Grade I, SM, CA

CONDITION: Poor

OCCUPANCY: N/A

PRIORITY: A (A)

OWNER TYPE: Private

Late C14, small roofless keep/gate tower and ruins of ancillary buildings together with impressive water defences later adapted to form water gardens. Much repointing and consolidation needed to all parts of the building. Significant parts of the standing remains, including the gate tower, are now at risk. A detailed record of the standing fabric has been completed.

Contact: Neil Redfern 01904 601897



SITE NAME: **Cobscar Lead smelt mill,  
Redmire**

DESIGNATION: Scheduled Monument

CONDITION: Poor

OCCUPANCY: N/A

PRIORITY: D (E)

OWNER TYPE: Private

The monument includes the standing, earthwork and buried remains of an ore hearth lead smelt mill, fuel store, and associated buildings, with the remains of a flue system leading to an intact chimney. Natural England will be taking forward repair programme.

Contact: Neil Redfern 01904 601897



SITE NAME: **Old Grandstand,  
Richmond**

DESIGNATION: Listed Building Grade II\*, CA

CONDITION: Poor

OCCUPANCY: N/A

PRIORITY: C (C)

OWNER TYPE: Company

A rare example of an C18 racecourse grandstand. The racecourse was closed in the late C19 and the Grandstand became derelict. It was partially demolished c1960. Ruins cleared and stonework sorted c1995. A conservation plan for the building has been completed with the support of English Heritage. The Racecourse is now a conservation area.

Contact: Neil Redfern 01904 601897



SITE NAME: **St Martins Priory Ruins,  
A6136,  
St Martins**

DESIGNATION: Listed Building Grade I, SM, CA

CONDITION: Poor

OCCUPANCY: N/A

PRIORITY: A (A)

OWNER TYPE: Private

The ruins of a small medieval monastic house, of C12 (possibly earlier) and C15. Part of a church, small gate tower and the ruined walls of other buildings also remain. Extensive consolidation and repointing work is required.

Contact: Keith Emerick 01904 601988



SITE NAME: **Keld Heads lead smeltnill  
and mine complex,  
Preston-under-Scar, Wensley**

DESIGNATION: Scheduled Monument

CONDITION: Poor

OCCUPANCY: N/A

PRIORITY: D (D)

OWNER TYPE: Private

The mine complex displays a wide range of features associated with lead exploitation and processing. The site has been mined since the C12 but the present complex dates from C18 and C19. Scrub clearance was undertaken by North Yorkshire County Council volunteers in 2005 to assist with the preparation of survey documents. Condition survey and options appraisal in progress.

Contact: Neil Redfern 01904 601897

## PRIORITY (FOR BUILDINGS)

- A** Immediate risk of further rapid deterioration or loss of fabric; no solution agreed.
- B** Immediate risk of further rapid deterioration or loss of fabric; solution agreed but not yet implemented.
- C** Slow decay; no solution agreed.

- D** Slow decay; solution agreed but not yet implemented.
- E** Under repair or in fair to good repair; but no user identified; or under threat of vacancy with no obvious new user (applicable only to buildings capable of beneficial use).

- F** Repair scheme in progress and (where applicable) end use or user identified; functionally redundant buildings with new use agreed but not yet implemented.

**NOTE:**  
If the priority category has changed since the 2010 register, the previous category is given in brackets.

## ABBREVIATIONS

CA	Conservation Area
LB/LBs	Listed Building/s
LPA	Local Planning Authority
NP	National Park
RPG	Registered Park and Garden
SM/SMs	Scheduled Monument/s
UA	Unitary Authority
WHS	World Heritage Site

SITE NAME:	<b>Section of Scots Dyke linear boundary 600m south east of Park House, Aldbrough</b>		
DESIGNATION:	Scheduled Monument (No. 1013305)	CONDITION:	Generally unsatisfactory with major localised problems
PRINCIPAL VULNERABILITY:	Arable clipping	TREND:	Declining
OWNER TYPE:	Private	CONTACT:	Keith Emerick 01904 601988

SITE NAME:	<b>Stanwick Late Iron Age oppidum, Iron Age and medieval settlement, early Christian church and sculpture and post-medieval emparkment, Aldbrough</b>		
DESIGNATION:	Scheduled Monument (No. 1016199)	CONDITION:	Generally satisfactory but with significant localised problems
PRINCIPAL VULNERABILITY:	Arable clipping	TREND:	Declining
OWNER TYPE:	Private	CONTACT:	Keith Emerick 01904 601988

SITE NAME:	<b>Section of Scots Dyke linear boundary 150m ENE of Olliver, Aske</b>		
DESIGNATION:	Scheduled Monument (No. 1013780)	CONDITION:	Generally satisfactory but with significant localised problems
PRINCIPAL VULNERABILITY:	Arable clipping	TREND:	Declining
OWNER TYPE:	Private	CONTACT:	Keith Emerick 01904 601988

SITE NAME:	<b>Cataractonium Roman forts and town, Brompton-on-Swale</b>		
DESIGNATION:	Scheduled Monument (No. 1021181)	CONDITION:	Generally satisfactory but with significant localised problems
PRINCIPAL VULNERABILITY:	Extensive vehicle damage/erosion	TREND:	Declining
OWNER TYPE:	Private	CONTACT:	Keith Emerick 01904 601988

SITE NAME:	<b>St Giles medieval hospital, post-medieval farmstead and Iron Age occupation site immediately north of St Giles Farm, Brough with St Giles</b>		
DESIGNATION:	Scheduled Monument (No. 1021210)	CONDITION:	Generally satisfactory but with significant localised problems
PRINCIPAL VULNERABILITY:	Extensive natural erosion	TREND:	Declining
OWNER TYPE:	Private	CONTACT:	Keith Emerick 01904 601988

SITE NAME:	<b>Medieval settlement of Dalton upon Tees and associated field system, Dalton-on-Tees</b>		
DESIGNATION:	Scheduled Monument (No. 1019724)	CONDITION:	Generally satisfactory but with significant localised problems
PRINCIPAL VULNERABILITY:	Permitted development	TREND:	Stable
OWNER TYPE:	Private	CONTACT:	Keith Emerick 01904 601988

SITE NAME:	<b>Section of Scots Dyke linear boundary and portion of field system 100m east of Whitefields Farm, Easby</b>		
DESIGNATION:	Scheduled Monument (No. 1013777)	CONDITION:	Generally satisfactory but with significant localised problems
PRINCIPAL VULNERABILITY:	Permitted development	TREND:	Improving
OWNER TYPE:	Private	CONTACT:	Keith Emerick 01904 601988

SITE NAME:	<b>Roman fort and prehistoric enclosed settlement 400m west of Carkin Moor Farm, East Layton</b>		
DESIGNATION:	Scheduled Monument (No. 1015418)	CONDITION:	Extensive significant problems
PRINCIPAL VULNERABILITY:	Arable ploughing	TREND:	Declining
OWNER TYPE:	Private	CONTACT:	Keith Emerick 01904 601988

**PRIORITY (FOR BUILDINGS)**

- A** Immediate risk of further rapid deterioration or loss of fabric; no solution agreed.
- B** Immediate risk of further rapid deterioration or loss of fabric; solution agreed but not yet implemented.
- C** Slow decay; no solution agreed.

- D** Slow decay; solution agreed but not yet implemented.
- E** Under repair or in fair to good repair; but no user identified; or under threat of vacancy with no obvious new user (applicable only to buildings capable of beneficial use).

- F** Repair scheme in progress and (where applicable) end use or user identified; functionally redundant buildings with new use agreed but not yet implemented.

**NOTE:**  
If the priority category has changed since the 2010 register, the previous category is given in brackets.

**ABBREVIATIONS**

<b>CA</b>	Conservation Area
<b>LB/LBs</b>	Listed Building/s
<b>LPA</b>	Local Planning Authority
<b>NP</b>	National Park
<b>RPG</b>	Registered Park and Garden
<b>SM/SMs</b>	Scheduled Monument/s
<b>UA</b>	Unitary Authority
<b>WHS</b>	World Heritage Site



SITE NAME:	<b>Two moated sites, the site of a dovecote and further associated features 120m north west and 180m north of The Old Hall, East Layton</b>		
DESIGNATION:	Scheduled Monument (No. 1021039)	CONDITION:	Generally satisfactory but with significant localised problems
PRINCIPAL VULNERABILITY:	Drainage/dewatering	TREND:	Stable
OWNER TYPE:	Private	CONTACT:	Keith Emerick 01904 601988

SITE NAME:	<b>Medieval village of Hunton and field system, Hunton</b>		
DESIGNATION:	Scheduled Monument (No. 1018380)	CONDITION:	Generally satisfactory but with significant localised problems
PRINCIPAL VULNERABILITY:	Permitted development	TREND:	Declining
OWNER TYPE:	Private	CONTACT:	Keith Emerick 01904 601988

SITE NAME:	<b>Section of Scots Dike linear boundary north west of High Merrybent, Melsonby</b>		
DESIGNATION:	Scheduled Monument (No. 1014799)	CONDITION:	Extensive significant problems
PRINCIPAL VULNERABILITY:	Arable ploughing	TREND:	Declining
OWNER TYPE:	Private	CONTACT:	Keith Emerick 01904 601988

SITE NAME:	<b>Section of Scots Dyke linear boundary east of Langdale Rush, Melsonby</b>		
DESIGNATION:	Scheduled Monument (No. 1014240)	CONDITION:	Generally satisfactory but with significant localised problems
PRINCIPAL VULNERABILITY:	Scrub / tree growth	TREND:	Stable
OWNER TYPE:	Private	CONTACT:	Keith Emerick 01904 601988

SITE NAME:	<b>William's Hill, Middleham</b>		
DESIGNATION:	Scheduled Monument (No. 1004907)	CONDITION:	Generally satisfactory but with significant localised problems
PRINCIPAL VULNERABILITY:	Extensive stock erosion	TREND:	Improving
OWNER TYPE:	Private	CONTACT:	Keith Emerick 01904 601988

SITE NAME:	<b>Section of the Scots Dyke linear boundary 225m south of St Martin's Priory, St Martin's</b>		
DESIGNATION:	Scheduled Monument (No. 1018143)	CONDITION:	Generally satisfactory but with significant localised problems
PRINCIPAL VULNERABILITY:	Dumping	TREND:	Declining
OWNER TYPE:	Local Authority	CONTACT:	Keith Emerick 01904 601988

SITE NAME:	<b>Roman fort at Wensley, Wensley</b>		
DESIGNATION:	Scheduled Monument (No. 1012004)	CONDITION:	Extensive significant problems
PRINCIPAL VULNERABILITY:	Arable ploughing	TREND:	Declining
OWNER TYPE:	Private	CONTACT:	Keith Emerick 01904 601988

**PRIORITY (FOR BUILDINGS)**

- A** Immediate risk of further rapid deterioration or loss of fabric; no solution agreed.
- B** Immediate risk of further rapid deterioration or loss of fabric; solution agreed but not yet implemented.
- C** Slow decay; no solution agreed.

- D** Slow decay; solution agreed but not yet implemented.
- E** Under repair or in fair to good repair; but no user identified; or under threat of vacancy with no obvious new user (applicable only to buildings capable of beneficial use).

- F** Repair scheme in progress and (where applicable) end use or user identified; functionally redundant buildings with new use agreed but not yet implemented.

**NOTE:**  
If the priority category has changed since the 2010 register, the previous category is given in brackets.

**ABBREVIATIONS**

CA	Conservation Area
LB/LBs	Listed Building/s
LPA	Local Planning Authority
NP	National Park
RPG	Registered Park and Garden
SM/SMs	Scheduled Monument/s
UA	Unitary Authority
WHs	World Heritage Site

## RYEDALE



SITE NAME:	<b>Lime Kilns, A170, Allerston</b>
DESIGNATION:	Listed Building Grade II, SM, CA
CONDITION:	Poor
OCCUPANCY:	N/A
PRIORITY:	D (D)
OWNER TYPE:	Private

Bank of four lime kilns circa 1800. For Sir George Osbaldeston. Situated in woodland. These are in a poor state of repair. Some parts are starting to collapse. Section 17 Management Agreement works to remove damaging trees completed.

Contact: Keith Emerick 01904 601988



SITE NAME:	<b>Yedingham Priory, Ebberston and Yedingham</b>
DESIGNATION:	Listed Building Grade II*, SM
CONDITION:	Poor
OCCUPANCY:	Part occupied
PRIORITY:	C (C)
OWNER TYPE:	Private

Redundant priory, C12-C13. Little standing structure survives except for part of the precinct wall and part of the refectory, which has been incorporated into a cottage and barn. The masonry is cracking and bulging in places.

Contact: Keith Emerick 01904 601988



SITE NAME:	<b>Wall of cascade approximately 100 metres north of Ebberston Hall, A170, Ebberston and Yedingham</b>
DESIGNATION:	Listed Building Grade II*, RPG II*
CONDITION:	Poor
OCCUPANCY:	N/A
PRIORITY:	C (C)
OWNER TYPE:	Private

Stepped cascade within a water garden of circa 1718, situated in the narrow valley of Kirk Dale approximately 50m to the north of the Hall by Colen Campbell. Forms the lowest cascade of the two in the water garden.

Contact: Andy Wimble 01904 601986



SITE NAME:	<b>Wall of cascade approximately 50 metres north of Ebberston Hall, A170, Ebberston and Yedingham</b>
DESIGNATION:	Listed Building Grade II*, RPG II*
CONDITION:	Poor
OCCUPANCY:	N/A
PRIORITY:	C (C)
OWNER TYPE:	Private

Stepped cascade within a water garden of circa 1718, situated in the narrow valley of Kirk Dale circa 50m to the north of the Hall by Colen Campbell. Forms the upper cascade of the two in the water garden. In need of consolidation and restoration.

Contact: Andy Wimble 01904 601986



SITE NAME:	<b>The Stray, Castle Howard, Henderskelfe</b>
DESIGNATION:	Listed Building Grade I, RPG I
CONDITION:	Poor
OCCUPANCY:	N/A
PRIORITY:	D (D)
OWNER TYPE:	Private

Castellated walls, 4 metres high, with square and round interval towers stretching for one mile to either side of the main drive, immediately south of the pyramid gate. Built to the designs of Sir John Vanbrugh c1723 as a landscape feature. With English Heritage support and advice the Estate has secured Natural England grant of £1 million to help fund repairs. Eastern half repairs completed.

Contact: Giles Proctor 01904 601981



SITE NAME:	<b>The Mausoleum and bastion wall with gates and railings, Kirk Hill, Castle Howard Estate, Henderskelfe</b>
DESIGNATION:	Listed Building Grade I, RPG I
CONDITION:	Poor
OCCUPANCY:	N/A
PRIORITY:	C (C)
OWNER TYPE:	Private

Mausoleum by Hawksmoor; 1729-42, modelled on the tomb of Metella. Situated on a bluff c1.2km E of the mansion and visible from the Temple Terrace and the Temple of the Four Winds (1724-28 by Vanbrugh), both SE of the mansion. The columns were repaired with a grant in the 1980s. The entablature and bastions continue to decay. Much of the damage is due to rusting cramps. The staircase balustrade is collapsing.

Contact: Neil Redfern 01904 601897

## PRIORITY (FOR BUILDINGS)

- A** Immediate risk of further rapid deterioration or loss of fabric; no solution agreed.
- B** Immediate risk of further rapid deterioration or loss of fabric; solution agreed but not yet implemented.
- C** Slow decay; no solution agreed.







- D** Slow decay; solution agreed but not yet implemented.
- E** Under repair or in fair to good repair; but no user identified; or under threat of vacancy with no obvious new user (applicable only to buildings capable of beneficial use).

- F** Repair scheme in progress and (where applicable) end use or user identified; functionally redundant buildings with new use agreed but not yet implemented.

**NOTE:**  
If the priority category has changed since the 2010 register, the previous category is given in brackets.

## ABBREVIATIONS

CA	Conservation Area
LB/LBs	Listed Building/s
LPA	Local Planning Authority
NP	National Park
RPG	Registered Park and Garden
SM/SMs	Scheduled Monument/s
UA	Unitary Authority
WHS	World Heritage Site

	<p><b>SITE NAME:</b> The Pyramid, St Annes Hill, Castle Howard Estate, Henderskelfe</p> <p><b>DESIGNATION:</b> Listed Building Grade I, RPG I</p> <p><b>CONDITION:</b> Poor</p> <p><b>OCCUPANCY:</b> N/A</p> <p><b>PRIORITY:</b> C (C)</p> <p><b>OWNER TYPE:</b> Private</p>	<p>Commemorative monument of 1728 by Hawksmoor; situated on a knoll and dominating views to the south from the Broad Walk and South Parterre. Decaying stone pyramid suffering from cramp damage. Five of the eight piers at the corners have been repaired with the support of a grant. Set in late C17/early C18 park, one of the most historically significant landscapes in the country.</p> <p>Contact: Neil Redfern 01904 601897</p>
	<p><b>SITE NAME:</b> Walls to walled garden with gates and corner piers, Castle Howard Estate, Henderskelfe</p> <p><b>DESIGNATION:</b> Listed Building Grade I, RPG I</p> <p><b>CONDITION:</b> Very bad</p> <p><b>OCCUPANCY:</b> N/A</p> <p><b>PRIORITY:</b> C (C)</p> <p><b>OWNER TYPE:</b> Private</p>	<p>Walls to the walled garden, early C18 by Sir John Vanburgh. The brick walls are in fair condition but the limestone piers are decaying and destabilising, partly collapsed due to lack of maintenance and repair.</p> <p>Contact: Neil Redfern 01904 601897</p>
	<p><b>SITE NAME:</b> Screen wall, north west of Malton Lodge, Old Maltongate, Malton</p> <p><b>DESIGNATION:</b> Listed Building Grade II*, CA</p> <p><b>CONDITION:</b> Very bad</p> <p><b>OCCUPANCY:</b> N/A</p> <p><b>PRIORITY:</b> A (A)</p> <p><b>OWNER TYPE:</b> Private</p>	<p>Courtyard wall circa 1604 of 'An extraordinary relic of a great Prodigy house of considerable national importance' (list description). Very heavily decayed and potentially unstable.</p> <p>Contact: Neil Redfern 01904 601897</p>
	<p><b>SITE NAME:</b> Sheriff Hutton Castle, Main Street, Sheriff Hutton</p> <p><b>DESIGNATION:</b> Listed Building Grade II*, SM, CA</p> <p><b>CONDITION:</b> Poor</p> <p><b>OCCUPANCY:</b> N/A</p> <p><b>PRIORITY:</b> C (C)</p> <p><b>OWNER TYPE:</b> Private</p>	<p>Ruinous castle begun in 1382 by John, Lord Neville, with C15 gatehouse inserted. Vulnerable to weathering. A condition survey was funded by English Heritage and Phase I repairs, also funded by English Heritage are complete. Emergency works to south west tower are complete.</p> <p>Contact: Neil Redfern 01904 601897</p>
	<p><b>SITE NAME:</b> Slingsby Castle, Slingsby</p> <p><b>DESIGNATION:</b> Listed Building Grade II, SM</p> <p><b>CONDITION:</b> Very bad</p> <p><b>OCCUPANCY:</b> N/A</p> <p><b>PRIORITY:</b> C (C)</p> <p><b>OWNER TYPE:</b> Private</p>	<p>C16 Great House built on the site of a medieval castle. Ruinous but surviving up to the eaves in height. In need of urgent consolidation; site is deteriorating as a result of natural erosion and some vandalism.</p> <p>Contact: Keith Emerick 01904 601988</p>
	<p><b>SITE NAME:</b> Church of St Michael, Town Green, Crambe</p> <p><b>DESIGNATION:</b> Listed Place of Worship Grade I</p> <p><b>CONDITION:</b> Poor</p> <p><b>PRIORITY:</b> F (New entry)</p> <p><b>OWNER TYPE:</b> Religious organisation</p>	<p>Small medieval church. Roofs and pointing in poor order; but grant-aided repairs on site.</p> <p>Contact: Giles Proctor 01904 601981</p>

**PRIORITY (FOR BUILDINGS)**

- A** Immediate risk of further rapid deterioration or loss of fabric; no solution agreed.
- B** Immediate risk of further rapid deterioration or loss of fabric; solution agreed but not yet implemented.
- C** Slow decay; no solution agreed.

- D** Slow decay; solution agreed but not yet implemented.
- E** Under repair or in fair to good repair; but no user identified; or under threat of vacancy with no obvious new user (applicable only to buildings capable of beneficial use).

- F** Repair scheme in progress and (where applicable) end use or user identified; functionally redundant buildings with new use agreed but not yet implemented.

**NOTE:**  
If the priority category has changed since the 2010 register, the previous category is given in brackets.

**ABBREVIATIONS**

<b>CA</b>	Conservation Area
<b>LB/LBs</b>	Listed Building/s
<b>LPA</b>	Local Planning Authority
<b>NP</b>	National Park
<b>RPG</b>	Registered Park and Garden
<b>SM/SMs</b>	Scheduled Monument/s
<b>UA</b>	Unitary Authority
<b>WHS</b>	World Heritage Site



SITE NAME: **Church of All Saints,  
Church Lane,  
Slingsby**

Largely Victorian village church. Serious deterioration of tower parapet due to rusting cramps. Grant-aided repairs to tower underway.

DESIGNATION: Listed Place of Worship Grade II, CA

CONDITION: Poor

PRIORITY: F (New entry)

OWNER TYPE: Religious organisation

Contact: Giles Proctor 01904 601981



SITE NAME: **Church of St Mary,  
Main Street,  
Thixendale**

Fine village church by GE Street. Repairs underway to roofs, with grant support.

DESIGNATION: Listed Place of Worship Grade II\*

CONDITION: Poor

PRIORITY: F (New entry)

OWNER TYPE: Religious organisation

Contact: Giles Proctor 01904 601981

SITE NAME: **Acklam Wold barrow group: a bowl barrow 220m north west of Acklam Wold House, Acklam**

DESIGNATION: Scheduled Monument (No. 1011543)

CONDITION: Extensive significant problems

PRINCIPAL VULNERABILITY: Arable ploughing

TREND: Declining

OWNER TYPE: Private

CONTACT: Keith Emerick 01904 601988

SITE NAME: **Acklam Wold barrow group: a bowl barrow 300m north west of Acklam Wold House, Acklam**

DESIGNATION: Scheduled Monument (No. 1011541)

CONDITION: Extensive significant problems

PRINCIPAL VULNERABILITY: Arable ploughing

TREND: Declining

OWNER TYPE: Private

CONTACT: Keith Emerick 01904 601988

SITE NAME: **Acklam Wold barrow group: a bowl barrow 300m south east of Acklam Wold House, Acklam**

DESIGNATION: Scheduled Monument (No. 1011570)

CONDITION: Extensive significant problems

PRINCIPAL VULNERABILITY: Arable ploughing

TREND: Declining

OWNER TYPE: Private

CONTACT: Keith Emerick 01904 601988

SITE NAME: **Acklam Wold barrow group: a bowl barrow 300m south west of Acklam Wold House, Acklam**

DESIGNATION: Scheduled Monument (No. 1009928)

CONDITION: Extensive significant problems

PRINCIPAL VULNERABILITY: Arable ploughing

TREND: Declining

OWNER TYPE: Private

CONTACT: Keith Emerick 01904 601988

SITE NAME: **Acklam Wold barrow group: a bowl barrow 450m south of Acklam Wold House, Acklam**

DESIGNATION: Scheduled Monument (No. 1011574)

CONDITION: Extensive significant problems

PRINCIPAL VULNERABILITY: Arable ploughing

TREND: Declining

OWNER TYPE: Private

CONTACT: Keith Emerick 01904 601988

SITE NAME: **Acklam Wold barrow group: a bowl barrow 450m south west of Acklam Wold House, Acklam**

DESIGNATION: Scheduled Monument (No. 1011573)

CONDITION: Extensive significant problems

PRINCIPAL VULNERABILITY: Arable ploughing

TREND: Declining

OWNER TYPE: Private

CONTACT: Keith Emerick 01904 601988

SITE NAME: **Acklam Wold barrow group: a bowl barrow on Wooing Nab, Acklam**

DESIGNATION: Scheduled Monument (No. 1011539)

CONDITION: Extensive significant problems

PRINCIPAL VULNERABILITY: Arable ploughing

TREND: Declining

OWNER TYPE: Private

CONTACT: Keith Emerick 01904 601988

#### PRIORITY (FOR BUILDINGS)

- A** Immediate risk of further rapid deterioration or loss of fabric; no solution agreed.
- B** Immediate risk of further rapid deterioration or loss of fabric; solution agreed but not yet implemented.
- C** Slow decay; no solution agreed.

- D** Slow decay; solution agreed but not yet implemented.
- E** Under repair or in fair to good repair; but no user identified; or under threat of vacancy with no obvious new user (applicable only to buildings capable of beneficial use).

- F** Repair scheme in progress and (where applicable) end use or user identified; functionally redundant buildings with new use agreed but not yet implemented.

**NOTE:**  
If the priority category has changed since the 2010 register, the previous category is given in brackets.

#### ABBREVIATIONS

CA	Conservation Area
LB/LBs	Listed Building/s
LPA	Local Planning Authority
NP	National Park
RPG	Registered Park and Garden
SM/SMs	Scheduled Monument/s
UA	Unitary Authority
WHS	World Heritage Site

SITE NAME:	<b>Acklam Wold barrow group: a pair of bell barrows and a bowl barrow 200m south west of Acklam Wold House, Acklam</b>		
DESIGNATION:	Scheduled Monument (No. 1011547)	CONDITION:	Extensive significant problems
PRINCIPAL VULNERABILITY:	Arable ploughing	TREND:	Declining
OWNER TYPE:	Private	CONTACT:	Keith Emerick 01904 601988

SITE NAME:	<b>Acklam Wold barrow group: two bowl barrows on Wooing Nab, Acklam</b>		
DESIGNATION:	Scheduled Monument (No. 1011537)	CONDITION:	Extensive significant problems
PRINCIPAL VULNERABILITY:	Arable ploughing	TREND:	Declining
OWNER TYPE:	Private	CONTACT:	Keith Emerick 01904 601988

SITE NAME:	<b>Aldro earthworks: a linear boundary, two cross-dykes and nine round barrows on Birdsall Wold, Acklam</b>		
DESIGNATION:	Scheduled Monument (No. 1007500)	CONDITION:	Generally unsatisfactory with major localised problems
PRINCIPAL VULNERABILITY:	Arable clipping	TREND:	Improving
OWNER TYPE:	Private	CONTACT:	Keith Emerick 01904 601988

SITE NAME:	<b>Long barrow 530m north of Keeper's Cottage, Allerston</b>		
DESIGNATION:	Scheduled Monument (No. 1020330)	CONDITION:	Generally satisfactory but with significant localised problems
PRINCIPAL VULNERABILITY:	Plant growth	TREND:	Improving
OWNER TYPE:	Government or Agency	CONTACT:	Keith Emerick 01904 601988

SITE NAME:	<b>Long barrow 630m north west of Scamridge Farm, Allerston</b>		
DESIGNATION:	Scheduled Monument (No. 1020832)	CONDITION:	Generally satisfactory but with significant localised problems
PRINCIPAL VULNERABILITY:	Arable clipping	TREND:	Declining
OWNER TYPE:	Private	CONTACT:	Keith Emerick 01904 601988

SITE NAME:	<b>Prehistoric linear boundary on Stonygate Moor, 550m west of Warren House Farm, Allerston</b>		
DESIGNATION:	Scheduled Monument (No. 1020695)	CONDITION:	Generally satisfactory but with significant localised problems
PRINCIPAL VULNERABILITY:	Arable clipping	TREND:	Declining
OWNER TYPE:	Private	CONTACT:	Keith Emerick 01904 601988

SITE NAME:	<b>Round barrow 470m north of Keeper's Cottage, Allerston</b>		
DESIGNATION:	Scheduled Monument (No. 1020331)	CONDITION:	Generally satisfactory but with significant localised problems
PRINCIPAL VULNERABILITY:	Plant growth	TREND:	Improving
OWNER TYPE:	Government or Agency	CONTACT:	Keith Emerick 01904 601988

SITE NAME:	<b>Round barrow 600m west of Scamridge Farm, Allerston</b>		
DESIGNATION:	Scheduled Monument (No. 1020831)	CONDITION:	Generally satisfactory but with minor localised problems
PRINCIPAL VULNERABILITY:	Arable clipping	TREND:	Improving
OWNER TYPE:	Government or Agency	CONTACT:	Keith Emerick 01904 601988

SITE NAME:	<b>Round barrow 250m NNE of Easthorpe Cottages, Amotherby</b>		
DESIGNATION:	Scheduled Monument (No. 1014566)	CONDITION:	Extensive significant problems
PRINCIPAL VULNERABILITY:	Arable ploughing	TREND:	Declining
OWNER TYPE:	Private	CONTACT:	Keith Emerick 01904 601988

**PRIORITY (FOR BUILDINGS)**

- A** Immediate risk of further rapid deterioration or loss of fabric; no solution agreed.
- B** Immediate risk of further rapid deterioration or loss of fabric; solution agreed but not yet implemented.
- C** Slow decay; no solution agreed.

- D** Slow decay; solution agreed but not yet implemented.
- E** Under repair or in fair to good repair; but no user identified; or under threat of vacancy with no obvious new user (applicable only to buildings capable of beneficial use).

- F** Repair scheme in progress and (where applicable) end use or user identified; functionally redundant buildings with new use agreed but not yet implemented.

**NOTE:**  
If the priority category has changed since the 2010 register, the previous category is given in brackets.

**ABBREVIATIONS**

CA	Conservation Area
LB/LBs	Listed Building/s
LPA	Local Planning Authority
NP	National Park
RPG	Registered Park and Garden
SM/SMs	Scheduled Monument/s
UA	Unitary Authority
WHS	World Heritage Site

SITE NAME:	<b>Round barrow 310m NNE of Easthorpe Lodge, Amotherby</b>		
DESIGNATION:	Scheduled Monument (No. 1014565)	CONDITION:	Extensive significant problems
PRINCIPAL VULNERABILITY:	Arable ploughing	TREND:	Declining
OWNER TYPE:	Private	CONTACT:	Keith Emerick 01904 601988

SITE NAME:	<b>Round barrow 330m north of Easthorpe Lodge, Amotherby</b>		
DESIGNATION:	Scheduled Monument (No. 1014567)	CONDITION:	Extensive significant problems
PRINCIPAL VULNERABILITY:	Arable ploughing	TREND:	Declining
OWNER TYPE:	Private	CONTACT:	Keith Emerick 01904 601988

SITE NAME:	<b>Round barrow 360m north of Easthorpe Lodge, Amotherby</b>		
DESIGNATION:	Scheduled Monument (No. 1014568)	CONDITION:	Extensive significant problems
PRINCIPAL VULNERABILITY:	Arable ploughing	TREND:	Declining
OWNER TYPE:	Private	CONTACT:	Keith Emerick 01904 601988

SITE NAME:	<b>Round barrow 380m NNW of Easthorpe Lodge, Amotherby</b>		
DESIGNATION:	Scheduled Monument (No. 1014569)	CONDITION:	Extensive significant problems
PRINCIPAL VULNERABILITY:	Arable ploughing	TREND:	Declining
OWNER TYPE:	Private	CONTACT:	Keith Emerick 01904 601988

SITE NAME:	<b>Iron Age settlement, Barton-le-Street</b>		
DESIGNATION:	Scheduled Monument (No. 1003666)	CONDITION:	Extensive significant problems
PRINCIPAL VULNERABILITY:	Arable ploughing	TREND:	Declining
OWNER TYPE:	Private	CONTACT:	Keith Emerick 01904 601988

SITE NAME:	<b>Pockley Gates round barrow 600m west of Beadlam Grange, Beadlam</b>		
DESIGNATION:	Scheduled Monument (No. 1019341)	CONDITION:	Extensive significant problems
PRINCIPAL VULNERABILITY:	Arable ploughing	TREND:	Declining
OWNER TYPE:	Private	CONTACT:	Keith Emerick 01904 601988

SITE NAME:	<b>A bowl barrow on Birdsall Wold, 250m north west of Vessey Pasture Farm, Birdsall</b>		
DESIGNATION:	Scheduled Monument (No. 1007571)	CONDITION:	Extensive significant problems
PRINCIPAL VULNERABILITY:	Arable ploughing	TREND:	Declining
OWNER TYPE:	Private	CONTACT:	Keith Emerick 01904 601988

SITE NAME:	<b>A bowl barrow on Birdsall Wold, 250m south east of Vessey Pasture Farm, Birdsall</b>		
DESIGNATION:	Scheduled Monument (No. 1007569)	CONDITION:	Extensive significant problems
PRINCIPAL VULNERABILITY:	Arable ploughing	TREND:	Declining
OWNER TYPE:	Private	CONTACT:	Keith Emerick 01904 601988

SITE NAME:	<b>A bowl barrow on Birdsall Wold, 300m north east of Vessey Pasture Farm, Birdsall</b>		
DESIGNATION:	Scheduled Monument (No. 1007570)	CONDITION:	Extensive significant problems
PRINCIPAL VULNERABILITY:	Arable ploughing	TREND:	Declining
OWNER TYPE:	Private	CONTACT:	Keith Emerick 01904 601988

SITE NAME:	<b>A bowl barrow on Birdsall Wold, 425m east of Aldro Farm, Birdsall</b>		
DESIGNATION:	Scheduled Monument (No. 1007512)	CONDITION:	Extensive significant problems
PRINCIPAL VULNERABILITY:	Arable ploughing	TREND:	Declining
OWNER TYPE:	Private	CONTACT:	Keith Emerick 01904 601988

**PRIORITY (FOR BUILDINGS)**

- A** Immediate risk of further rapid deterioration or loss of fabric; no solution agreed.
- B** Immediate risk of further rapid deterioration or loss of fabric; solution agreed but not yet implemented.
- C** Slow decay; no solution agreed.

- D** Slow decay; solution agreed but not yet implemented.
- E** Under repair or in fair to good repair; but no user identified; or under threat of vacancy with no obvious new user (applicable only to buildings capable of beneficial use).

- F** Repair scheme in progress and (where applicable) end use or user identified; functionally redundant buildings with new use agreed but not yet implemented.

**NOTE:**  
If the priority category has changed since the 2010 register, the previous category is given in brackets.

**ABBREVIATIONS**

CA	Conservation Area
LB/LBs	Listed Building/s
LPA	Local Planning Authority
NP	National Park
RPG	Registered Park and Garden
SM/SMs	Scheduled Monument/s
UA	Unitary Authority
WHS	World Heritage Site

SITE NAME:	<b>A bowl barrow on Birdsall Wold, 475m north west of Vessey Pasture Farm, incorporating part of a linear boundary, Birdsall</b>		
DESIGNATION:	Scheduled Monument (No. 1007575)	CONDITION:	Extensive significant problems
PRINCIPAL VULNERABILITY:	Arable ploughing	TREND:	Declining
OWNER TYPE:	Private	CONTACT:	Keith Emerick 01904 601988

SITE NAME:	<b>A bowl barrow on Birdsall Wold, 580m east of Aldro Farm, Birdsall</b>		
DESIGNATION:	Scheduled Monument (No. 1007514)	CONDITION:	Extensive significant problems
PRINCIPAL VULNERABILITY:	Arable ploughing	TREND:	Declining
OWNER TYPE:	Private	CONTACT:	Keith Emerick 01904 601988

SITE NAME:	<b>A bowl barrow on Birdsall Wold, 750m east of Aldro Farm, Birdsall</b>		
DESIGNATION:	Scheduled Monument (No. 1007468)	CONDITION:	Extensive significant problems
PRINCIPAL VULNERABILITY:	Arable ploughing	TREND:	Declining
OWNER TYPE:	Private	CONTACT:	Keith Emerick 01904 601988

SITE NAME:	<b>A bowl barrow on Birdsall Wold, between Birdsall Dale and Vessey Pasture Dale, Birdsall</b>		
DESIGNATION:	Scheduled Monument (No. 1007443)	CONDITION:	Extensive significant problems
PRINCIPAL VULNERABILITY:	Arable ploughing	TREND:	Declining
OWNER TYPE:	Private	CONTACT:	Keith Emerick 01904 601988

SITE NAME:	<b>A bowl barrow on Birdsall Wold, between Birdsall Dale and Vessey Pasture Dale, Birdsall</b>		
DESIGNATION:	Scheduled Monument (No. 1007442)	CONDITION:	Generally satisfactory but with minor localised problems
PRINCIPAL VULNERABILITY:	Arable clipping	TREND:	Declining
OWNER TYPE:	Private	CONTACT:	Keith Emerick 01904 601988

SITE NAME:	<b>A bowl barrow on Birdsall Wold, between Birdsall Dale and Vessey Pasture Dale, Birdsall</b>		
DESIGNATION:	Scheduled Monument (No. 1007439)	CONDITION:	Extensive significant problems
PRINCIPAL VULNERABILITY:	Arable ploughing	TREND:	Declining
OWNER TYPE:	Private	CONTACT:	Keith Emerick 01904 601988

SITE NAME:	<b>Three bowl barrows on Birdsall Wold, 400m north west of Vessey Pasture Farm, Birdsall</b>		
DESIGNATION:	Scheduled Monument (No. 1007574)	CONDITION:	Extensive significant problems
PRINCIPAL VULNERABILITY:	Arable ploughing	TREND:	Declining
OWNER TYPE:	Private	CONTACT:	Keith Emerick 01904 601988

SITE NAME:	<b>Two bowl barrows on Birdsall Wold, 850m east of Aldro Farm, Birdsall</b>		
DESIGNATION:	Scheduled Monument (No. 1007403)	CONDITION:	Extensive significant problems
PRINCIPAL VULNERABILITY:	Arable ploughing	TREND:	Declining
OWNER TYPE:	Private	CONTACT:	Keith Emerick 01904 601988

SITE NAME:	<b>Two bowl barrows on Birdsall Wold, between Birdsall Dale and Vessey Pasture Dale, Birdsall</b>		
DESIGNATION:	Scheduled Monument (No. 1007441)	CONDITION:	Extensive significant problems
PRINCIPAL VULNERABILITY:	Arable ploughing	TREND:	Declining
OWNER TYPE:	Private	CONTACT:	Keith Emerick 01904 601988

**PRIORITY (FOR BUILDINGS)**

- A** Immediate risk of further rapid deterioration or loss of fabric; no solution agreed.
- B** Immediate risk of further rapid deterioration or loss of fabric; solution agreed but not yet implemented.
- C** Slow decay; no solution agreed.

- D** Slow decay; solution agreed but not yet implemented.
- E** Under repair or in fair to good repair; but no user identified; or under threat of vacancy with no obvious new user (applicable only to buildings capable of beneficial use).

- F** Repair scheme in progress and (where applicable) end use or user identified; functionally redundant buildings with new use agreed but not yet implemented.

**NOTE:**  
If the priority category has changed since the 2010 register, the previous category is given in brackets.

**ABBREVIATIONS**

CA	Conservation Area
LB/LBs	Listed Building/s
LPA	Local Planning Authority
NIP	National Park
RPG	Registered Park and Garden
SM/SMs	Scheduled Monument/s
UA	Unitary Authority
WHS	World Heritage Site

SITE NAME:	<b>Hedon Howe tumulus, Burythorpe</b>		
DESIGNATION:	Scheduled Monument (No. 1005487)	CONDITION:	Generally unsatisfactory with major localised problems
PRINCIPAL VULNERABILITY:	Arable ploughing	TREND:	Declining
OWNER TYPE:	Private	CONTACT:	Keith Emerick 01904 601988

SITE NAME:	<b>Roman site south west of Kennythorpe, Burythorpe</b>		
DESIGNATION:	Scheduled Monument (No. 1004070)	CONDITION:	Extensive significant problems
PRINCIPAL VULNERABILITY:	Metal detecting	TREND:	Declining
OWNER TYPE:	Private	CONTACT:	Keith Emerick 01904 601988

SITE NAME:	<b>Bossall Hall: a quadrangular castle, Buttercrambe with Bossall</b>		
DESIGNATION:	Scheduled Monument (No. 1008016)	CONDITION:	Generally satisfactory but with minor localised problems
PRINCIPAL VULNERABILITY:	Drainage/dewatering	TREND:	Declining
OWNER TYPE:	Private	CONTACT:	Keith Emerick 01904 601988

SITE NAME:	<b>Cawthorne medieval settlement remains 150m north east of West Cawthorne, Cropton</b>		
DESIGNATION:	Scheduled Monument (No. 1018951)	CONDITION:	Generally satisfactory but with minor localised problems
PRINCIPAL VULNERABILITY:	Localised/limited stock erosion	TREND:	Stable
OWNER TYPE:	Private	CONTACT:	Keith Emerick 01904 601988

SITE NAME:	<b>Round barrow 350m north west of Hen Flatts, Cropton</b>		
DESIGNATION:	Scheduled Monument (No. 1018408)	CONDITION:	Extensive significant problems
PRINCIPAL VULNERABILITY:	Arable ploughing	TREND:	Declining
OWNER TYPE:	Private	CONTACT:	Keith Emerick 01904 601988

SITE NAME:	<b>Round barrow 550m north of High Nova Farm, Cropton</b>		
DESIGNATION:	Scheduled Monument (No. 1015440)	CONDITION:	Extensive significant problems
PRINCIPAL VULNERABILITY:	Arable ploughing	TREND:	Declining
OWNER TYPE:	Private	CONTACT:	Keith Emerick 01904 601988

SITE NAME:	<b>Foston medieval settlement and moated monastic grange, Foston</b>		
DESIGNATION:	Scheduled Monument (No. 1019388)	CONDITION:	Generally satisfactory but with significant localised problems
PRINCIPAL VULNERABILITY:	Localised/limited stock erosion	TREND:	Declining
OWNER TYPE:	Private	CONTACT:	Keith Emerick 01904 601988

SITE NAME:	<b>Boythorpe settlement site, Foxholes</b>		
DESIGNATION:	Scheduled Monument (No. 1004059)	CONDITION:	Extensive significant problems
PRINCIPAL VULNERABILITY:	Arable ploughing	TREND:	Declining
OWNER TYPE:	Private	CONTACT:	Keith Emerick 01904 601988

SITE NAME:	<b>Romano-British settlement, Foxholes</b>		
DESIGNATION:	Scheduled Monument (No. 1004046)	CONDITION:	Extensive significant problems
PRINCIPAL VULNERABILITY:	Arable ploughing	TREND:	Declining
OWNER TYPE:	Private	CONTACT:	Keith Emerick 01904 601988

**PRIORITY (FOR BUILDINGS)**

- A** Immediate risk of further rapid deterioration or loss of fabric; no solution agreed.
- B** Immediate risk of further rapid deterioration or loss of fabric; solution agreed but not yet implemented.
- C** Slow decay; no solution agreed.

- D** Slow decay; solution agreed but not yet implemented.
- E** Under repair or in fair to good repair; but no user identified; or under threat of vacancy with no obvious new user (applicable only to buildings capable of beneficial use).

- F** Repair scheme in progress and (where applicable) end use or user identified; functionally redundant buildings with new use agreed but not yet implemented.

**NOTE:**  
If the priority category has changed since the 2010 register, the previous category is given in brackets.

**ABBREVIATIONS**

CA	Conservation Area
LB/LBs	Listed Building/s
LPA	Local Planning Authority
NP	National Park
RPG	Registered Park and Garden
SM/SMs	Scheduled Monument/s
UA	Unitary Authority
WHS	World Heritage Site



<b>SITE NAME: Settlement site at Butterwick, Foxholes</b>			
DESIGNATION:	Scheduled Monument (No. 1004047)	CONDITION:	Extensive significant problems
PRINCIPAL VULNERABILITY:	Arable ploughing	TREND:	Declining
OWNER TYPE:	Private	CONTACT:	Keith Emerick 01904 601988
<hr/>			
<b>SITE NAME: Round barrow 250m ENE of High Baxtonhowe, Fryton</b>			
DESIGNATION:	Scheduled Monument (No. 1013682)	CONDITION:	Extensive significant problems
PRINCIPAL VULNERABILITY:	Arable ploughing	TREND:	Declining
OWNER TYPE:	Private	CONTACT:	Keith Emerick 01904 601988
<hr/>			
<b>SITE NAME: Round barrow 700yds (640m) north east of Brompton Wold Farm, Ganton</b>			
DESIGNATION:	Scheduled Monument (No. 1003688)	CONDITION:	Extensive significant problems
PRINCIPAL VULNERABILITY:	Arable ploughing	TREND:	Declining
OWNER TYPE:	Private	CONTACT:	Keith Emerick 01904 601988
<hr/>			
<b>SITE NAME: Three round barrows north east of Ganton Wold Farm, Ganton</b>			
DESIGNATION:	Scheduled Monument (No. 1003687)	CONDITION:	Extensive significant problems
PRINCIPAL VULNERABILITY:	Arable ploughing	TREND:	Declining
OWNER TYPE:	Private	CONTACT:	Keith Emerick 01904 601988
<hr/>			
<b>SITE NAME: Round barrow 450m south west of Coney Hill Farm, Gilling East</b>			
DESIGNATION:	Scheduled Monument (No. 1014082)	CONDITION:	Extensive significant problems
PRINCIPAL VULNERABILITY:	Arable ploughing	TREND:	Declining
OWNER TYPE:	Private	CONTACT:	Keith Emerick 01904 601988
<hr/>			
<b>SITE NAME: Round barrow 500m SSW of Coney Hill Farm, Gilling East</b>			
DESIGNATION:	Scheduled Monument (No. 1014083)	CONDITION:	Extensive significant problems
PRINCIPAL VULNERABILITY:	Arable ploughing	TREND:	Declining
OWNER TYPE:	Private	CONTACT:	Keith Emerick 01904 601988
<hr/>			
<b>SITE NAME: Round barrow 530m NNW of Maidensworth Farm, Grimstone</b>			
DESIGNATION:	Scheduled Monument (No. 1013599)	CONDITION:	Generally unsatisfactory with major localised problems
PRINCIPAL VULNERABILITY:	Plant growth	TREND:	Declining
OWNER TYPE:	Private	CONTACT:	Keith Emerick 01904 601988
<hr/>			
<b>SITE NAME: Round barrow on Grimston Moor 350m north east of Black Gill Plantation, Grimstone</b>			
DESIGNATION:	Scheduled Monument (No. 1013444)	CONDITION:	Generally satisfactory but with significant localised problems
PRINCIPAL VULNERABILITY:	Plant growth	TREND:	Improving
OWNER TYPE:	Government or Agency	CONTACT:	Keith Emerick 01904 601988
<hr/>			
<b>SITE NAME: Round barrow 300m north of Rye House Farm, Helmsley</b>			
DESIGNATION:	Scheduled Monument (No. 1019596)	CONDITION:	Extensive significant problems
PRINCIPAL VULNERABILITY:	Arable ploughing	TREND:	Declining
OWNER TYPE:	Private	CONTACT:	Keith Emerick 01904 601988

**PRIORITY (FOR BUILDINGS)**

- A** Immediate risk of further rapid deterioration or loss of fabric; no solution agreed.
- B** Immediate risk of further rapid deterioration or loss of fabric; solution agreed but not yet implemented.
- C** Slow decay; no solution agreed.

- D** Slow decay; solution agreed but not yet implemented.
- E** Under repair or in fair to good repair; but no user identified; or under threat of vacancy with no obvious new user (applicable only to buildings capable of beneficial use).

- F** Repair scheme in progress and (where applicable) end use or user identified; functionally redundant buildings with new use agreed but not yet implemented.

**NOTE:**  
If the priority category has changed since the 2010 register, the previous category is given in brackets.

**ABBREVIATIONS**

CA	Conservation Area
LB/LBs	Listed Building/s
LPA	Local Planning Authority
NP	National Park
RPG	Registered Park and Garden
SM/SMs	Scheduled Monument/s
UA	Unitary Authority
WHS	World Heritage Site

SITE NAME:	<b>Round barrow 420m north of Rye House Farm, Helmsley</b>		
DESIGNATION:	Scheduled Monument (No. 1019595)	CONDITION:	Extensive significant problems
PRINCIPAL VULNERABILITY:	Arable ploughing	TREND:	Declining
OWNER TYPE:	Private	CONTACT:	Keith Emerick 01904 601988

SITE NAME:	<b>East Heselton Brow barrow group: a bowl barrow 1.1km east of Manor Wold Farm, Heselton</b>		
DESIGNATION:	Scheduled Monument (No. 1011578)	CONDITION:	Extensive significant problems
PRINCIPAL VULNERABILITY:	Arable ploughing	TREND:	Declining
OWNER TYPE:	Private	CONTACT:	Keith Emerick 01904 601988

SITE NAME:	<b>East Heselton Brow barrow group: a bowl barrow 1.3km east of Manor Wold Farm, Heselton</b>		
DESIGNATION:	Scheduled Monument (No. 1011579)	CONDITION:	Extensive significant problems
PRINCIPAL VULNERABILITY:	Arable ploughing	TREND:	Declining
OWNER TYPE:	Private	CONTACT:	Keith Emerick 01904 601988

SITE NAME:	<b>East Heselton Brow barrow group: a bowl barrow 750m east of Manor Wold Farm, Heselton</b>		
DESIGNATION:	Scheduled Monument (No. 1011580)	CONDITION:	Extensive significant problems
PRINCIPAL VULNERABILITY:	Arable ploughing	TREND:	Declining
OWNER TYPE:	Private	CONTACT:	Keith Emerick 01904 601988

SITE NAME:	<b>East Heselton Brow barrow group: a long barrow 1000m east of Manor Wold Farm, Heselton</b>		
DESIGNATION:	Scheduled Monument (No. 1011516)	CONDITION:	Extensive significant problems
PRINCIPAL VULNERABILITY:	Arable ploughing	TREND:	Declining
OWNER TYPE:	Private	CONTACT:	Keith Emerick 01904 601988

SITE NAME:	<b>Heselton Brow barrow group: a bowl barrow 230m north east of Wold Barn, Heselton</b>		
DESIGNATION:	Scheduled Monument (No. 1011585)	CONDITION:	Extensive significant problems
PRINCIPAL VULNERABILITY:	Arable ploughing	TREND:	Declining
OWNER TYPE:	Private	CONTACT:	Keith Emerick 01904 601988

SITE NAME:	<b>Heselton Brow barrow group: a bowl barrow 250m north west of Wold Barn, Heselton</b>		
DESIGNATION:	Scheduled Monument (No. 1011582)	CONDITION:	Extensive significant problems
PRINCIPAL VULNERABILITY:	Arable ploughing	TREND:	Declining
OWNER TYPE:	Private	CONTACT:	Keith Emerick 01904 601988

SITE NAME:	<b>Heselton Brow barrow group: three bowl barrows 300m north east of Wold Barn, Heselton</b>		
DESIGNATION:	Scheduled Monument (No. 1011586)	CONDITION:	Extensive significant problems
PRINCIPAL VULNERABILITY:	Arable ploughing	TREND:	Declining
OWNER TYPE:	Private	CONTACT:	Keith Emerick 01904 601988

SITE NAME:	<b>New Bield round barrow and ringwork, Heselton</b>		
DESIGNATION:	Scheduled Monument (No. 1004105)	CONDITION:	Extensive significant problems
PRINCIPAL VULNERABILITY:	Arable ploughing	TREND:	Declining
OWNER TYPE:	Private	CONTACT:	Keith Emerick 01904 601988

SITE NAME:	<b>Round barrow 100m north west of Moor House Farm, Hovingham</b>		
DESIGNATION:	Scheduled Monument (No. 1014709)	CONDITION:	Generally unsatisfactory with major localised problems
PRINCIPAL VULNERABILITY:	Arable clipping	TREND:	Declining
OWNER TYPE:	Private	CONTACT:	Keith Emerick 01904 601988

**PRIORITY (FOR BUILDINGS)**

- A** Immediate risk of further rapid deterioration or loss of fabric; no solution agreed.
- B** Immediate risk of further rapid deterioration or loss of fabric; solution agreed but not yet implemented.
- C** Slow decay; no solution agreed.

- D** Slow decay; solution agreed but not yet implemented.
- E** Under repair or in fair to good repair; but no user identified; or under threat of vacancy with no obvious new user (applicable only to buildings capable of beneficial use).

- F** Repair scheme in progress and (where applicable) end use or user identified; functionally redundant buildings with new use agreed but not yet implemented.

**NOTE:**  
If the priority category has changed since the 2010 register, the previous category is given in brackets.

**ABBREVIATIONS**

CA	Conservation Area
LB/LBs	Listed Building/s
LPA	Local Planning Authority
NP	National Park
RPG	Registered Park and Garden
SM/SMs	Scheduled Monument/s
UA	Unitary Authority
WHS	World Heritage Site

SITE NAME:	<b>Round barrow 250m west of Calf Close Wood, Hovingham</b>		
DESIGNATION:	Scheduled Monument (No. 1013552)	CONDITION:	Generally satisfactory but with significant localised problems
PRINCIPAL VULNERABILITY:	Forestry	TREND:	Declining
OWNER TYPE:	Private	CONTACT:	Keith Emerick 01904 601988

SITE NAME:	<b>Round barrow 350m south west of Moor House Farm, Hovingham</b>		
DESIGNATION:	Scheduled Monument (No. 1013545)	CONDITION:	Extensive significant problems
PRINCIPAL VULNERABILITY:	Arable ploughing	TREND:	Declining
OWNER TYPE:	Private	CONTACT:	Keith Emerick 01904 601988

SITE NAME:	<b>Round barrow 400m ESE of Theaker Waster's Spring, Hovingham</b>		
DESIGNATION:	Scheduled Monument (No. 1013553)	CONDITION:	Generally satisfactory but with significant localised problems
PRINCIPAL VULNERABILITY:	Forestry	TREND:	Declining
OWNER TYPE:	Private	CONTACT:	Keith Emerick 01904 601988

SITE NAME:	<b>Round barrow 500m NNW of Moor House Farm, Hovingham</b>		
DESIGNATION:	Scheduled Monument (No. 1013547)	CONDITION:	Generally satisfactory but with significant localised problems
PRINCIPAL VULNERABILITY:	Forestry	TREND:	Declining
OWNER TYPE:	Private	CONTACT:	Keith Emerick 01904 601988

SITE NAME:	<b>Round barrow 700m north of Moor House Farm, Hovingham</b>		
DESIGNATION:	Scheduled Monument (No. 1013546)	CONDITION:	Generally satisfactory but with significant localised problems
PRINCIPAL VULNERABILITY:	Forestry	TREND:	Declining
OWNER TYPE:	Private	CONTACT:	Keith Emerick 01904 601988

SITE NAME:	<b>Medieval moated site 150m south east of Low Hutton Post Office, Huttons Ambo</b>		
DESIGNATION:	Scheduled Monument (No. 1014384)	CONDITION:	Generally satisfactory but with minor localised problems
PRINCIPAL VULNERABILITY:	Moderate stock erosion	TREND:	Improving
OWNER TYPE:	Private	CONTACT:	Keith Emerick 01904 601988

SITE NAME:	<b>Two round barrows 1/2 mile (800m) north east of Duggleby High Barn, Kirby Grindalythe</b>		
DESIGNATION:	Scheduled Monument (No. 1004165)	CONDITION:	Extensive significant problems
PRINCIPAL VULNERABILITY:	Arable ploughing	TREND:	Declining
OWNER TYPE:	Private	CONTACT:	Keith Emerick 01904 601988

SITE NAME:	<b>Moated site known as Vivers Hill Castle, 300m north east of the parish church, Kirkbymoorside</b>		
DESIGNATION:	Scheduled Monument (No. 1015811)	CONDITION:	Generally satisfactory but with significant localised problems
PRINCIPAL VULNERABILITY:	Moderate stock erosion	TREND:	Declining
OWNER TYPE:	Private	CONTACT:	Keith Emerick 01904 601988

SITE NAME:	<b>Starfits round barrow, 450m north east of Starfits House, Kirkbymoorside</b>		
DESIGNATION:	Scheduled Monument (No. 1015810)	CONDITION:	Extensive significant problems
PRINCIPAL VULNERABILITY:	Arable ploughing	TREND:	Declining
OWNER TYPE:	Private	CONTACT:	Keith Emerick 01904 601988

**PRIORITY (FOR BUILDINGS)**

- A** Immediate risk of further rapid deterioration or loss of fabric; no solution agreed.
- B** Immediate risk of further rapid deterioration or loss of fabric; solution agreed but not yet implemented.
- C** Slow decay; no solution agreed.

- D** Slow decay; solution agreed but not yet implemented.
- E** Under repair or in fair to good repair; but no user identified; or under threat of vacancy with no obvious new user (applicable only to buildings capable of beneficial use).

- F** Repair scheme in progress and (where applicable) end use or user identified; functionally redundant buildings with new use agreed but not yet implemented.

**NOTE:**  
If the priority category has changed since the 2010 register, the previous category is given in brackets.

**ABBREVIATIONS**

CA	Conservation Area
LB/LBs	Listed Building/s
LPA	Local Planning Authority
NP	National Park
RPG	Registered Park and Garden
SM/SMs	Scheduled Monument/s
UA	Unitary Authority
WHS	World Heritage Site

SITE NAME:	<b>Roman villa, Langton</b>		
DESIGNATION:	Scheduled Monument (No. 1004884)	CONDITION:	Extensive significant problems
PRINCIPAL VULNERABILITY:	Arable ploughing	TREND:	Declining
OWNER TYPE:	Private	CONTACT:	Keith Emerick 01904 601988

SITE NAME:	<b>Esh's round barrow: a long barrow and later bowl barrow 400m north of Cross Thorns Barn, Luttons</b>		
DESIGNATION:	Scheduled Monument (No. 1011576)	CONDITION:	Extensive significant problems
PRINCIPAL VULNERABILITY:	Arable ploughing	TREND:	Declining
OWNER TYPE:	Private	CONTACT:	Keith Emerick 01904 601988

SITE NAME:	<b>Long barrow 650m south east of Cross Thorns Barn, Luttons</b>		
DESIGNATION:	Scheduled Monument (No. 1011575)	CONDITION:	Extensive significant problems
PRINCIPAL VULNERABILITY:	Arable ploughing	TREND:	Declining
OWNER TYPE:	Private	CONTACT:	Keith Emerick 01904 601988

SITE NAME:	<b>Round barrow 1/4 mile (400m) north west of Broom House, Luttons</b>		
DESIGNATION:	Scheduled Monument (No. 1004114)	CONDITION:	Extensive significant problems
PRINCIPAL VULNERABILITY:	Arable ploughing	TREND:	Declining
OWNER TYPE:	Private	CONTACT:	Keith Emerick 01904 601988

SITE NAME:	<b>Three bowl barrows 200m west of Belle Vue Farm, Luttons</b>		
DESIGNATION:	Scheduled Monument (No. 1011514)	CONDITION:	Extensive significant problems
PRINCIPAL VULNERABILITY:	Arable ploughing	TREND:	Declining
OWNER TYPE:	Private	CONTACT:	Keith Emerick 01904 601988

SITE NAME:	<b>Roman fort, Malton</b>		
DESIGNATION:	Scheduled Monument (No. 1004885)	CONDITION:	Generally satisfactory but with significant localised problems
PRINCIPAL VULNERABILITY:	Arable ploughing	TREND:	Declining
OWNER TYPE:	Private	CONTACT:	Keith Emerick 01904 601988

SITE NAME:	<b>Middleton Heights round barrow, Middleton</b>		
DESIGNATION:	Scheduled Monument (No. 1003258)	CONDITION:	Extensive significant problems
PRINCIPAL VULNERABILITY:	Arable ploughing	TREND:	Declining
OWNER TYPE:	Private	CONTACT:	Keith Emerick 01904 601988

SITE NAME:	<b>Black Howe round barrow, Newton</b>		
DESIGNATION:	Scheduled Monument (No. 1019777)	CONDITION:	Generally satisfactory but with significant localised problems
PRINCIPAL VULNERABILITY:	Plant growth	TREND:	Declining
OWNER TYPE:	Private	CONTACT:	Keith Emerick 01904 601988

SITE NAME:	<b>Beacon Hill ringwork siege castle and Royal Observer Corps post, Pickering</b>		
DESIGNATION:	Scheduled Monument (No. 1019091)	CONDITION:	Generally unsatisfactory with major localised problems
PRINCIPAL VULNERABILITY:	Vandalism	TREND:	Declining
OWNER TYPE:	Other	CONTACT:	Keith Emerick 01904 601988

**PRIORITY (FOR BUILDINGS)**

- A** Immediate risk of further rapid deterioration or loss of fabric; no solution agreed.
- B** Immediate risk of further rapid deterioration or loss of fabric; solution agreed but not yet implemented.
- C** Slow decay; no solution agreed.

- D** Slow decay; solution agreed but not yet implemented.
- E** Under repair or in fair to good repair; but no user identified; or under threat of vacancy with no obvious new user (applicable only to buildings capable of beneficial use).

- F** Repair scheme in progress and (where applicable) end use or user identified; functionally redundant buildings with new use agreed but not yet implemented.

**NOTE:**  
If the priority category has changed since the 2010 register, the previous category is given in brackets.

**ABBREVIATIONS**

<b>CA</b>	Conservation Area
<b>LB/LBs</b>	Listed Building/s
<b>LPA</b>	Local Planning Authority
<b>NP</b>	National Park
<b>RPG</b>	Registered Park and Garden
<b>SM/SMs</b>	Scheduled Monument/s
<b>UA</b>	Unitary Authority
<b>WHS</b>	World Heritage Site

<b>SITE NAME: Round barrow 140m west of Haugh Rigg, Pickering</b>			
DESIGNATION:	Scheduled Monument (No. 1020230)	CONDITION:	Extensive significant problems
PRINCIPAL VULNERABILITY:	Arable ploughing	TREND:	Declining
OWNER TYPE:	Private	CONTACT:	Keith Emerick 01904 601988
<b>SITE NAME: Round barrow 280m south west of Haugh Rigg, Pickering</b>			
DESIGNATION:	Scheduled Monument (No. 1019781)	CONDITION:	Extensive significant problems
PRINCIPAL VULNERABILITY:	Arable ploughing	TREND:	Declining
OWNER TYPE:	Private	CONTACT:	Keith Emerick 01904 601988
<b>SITE NAME: Round barrow 400m north east of Haugh Rigg, Pickering</b>			
DESIGNATION:	Scheduled Monument (No. 1019778)	CONDITION:	Extensive significant problems
PRINCIPAL VULNERABILITY:	Arable ploughing	TREND:	Declining
OWNER TYPE:	Private	CONTACT:	Keith Emerick 01904 601988
<b>SITE NAME: Round barrow 570m south of Saintoft Grange, Pickering</b>			
DESIGNATION:	Scheduled Monument (No. 1020115)	CONDITION:	Extensive significant problems
PRINCIPAL VULNERABILITY:	Arable ploughing	TREND:	Declining
OWNER TYPE:	Private	CONTACT:	Keith Emerick 01904 601988
<b>SITE NAME: Round barrow 600m SSW of Saintoft Grange, Pickering</b>			
DESIGNATION:	Scheduled Monument (No. 1020114)	CONDITION:	Extensive significant problems
PRINCIPAL VULNERABILITY:	Arable ploughing	TREND:	Declining
OWNER TYPE:	Private	CONTACT:	Keith Emerick 01904 601988
<b>SITE NAME: Iron Age barrow cemetery, East Field, Rillington</b>			
DESIGNATION:	Scheduled Monument (No. 1004072)	CONDITION:	Extensive significant problems
PRINCIPAL VULNERABILITY:	Arable ploughing	TREND:	Declining
OWNER TYPE:	Private	CONTACT:	Keith Emerick 01904 601988
<b>SITE NAME: Moated site and ridge and furrow cultivation 230m south east of Manor Farm, Scackleton</b>			
DESIGNATION:	Scheduled Monument (No. 1015491)	CONDITION:	Generally satisfactory but with significant localised problems
PRINCIPAL VULNERABILITY:	Moderate stock erosion	TREND:	Unknown
OWNER TYPE:	Private	CONTACT:	Keith Emerick 01904 601988
<b>SITE NAME: Round barrow on Knapton Brow, Scampston</b>			
DESIGNATION:	Scheduled Monument (No. 1004109)	CONDITION:	Extensive significant problems
PRINCIPAL VULNERABILITY:	Arable ploughing	TREND:	Declining
OWNER TYPE:	Private	CONTACT:	Keith Emerick 01904 601988
<b>SITE NAME: Part of Leppington medieval village, a moated site and site of the former parish church of St Helen, Scrayingham</b>			
DESIGNATION:	Scheduled Monument (No. 1011515)	CONDITION:	Generally satisfactory but with significant localised problems
PRINCIPAL VULNERABILITY:	Moderate vehicle damage/erosion	TREND:	Unknown
OWNER TYPE:	Private	CONTACT:	Keith Emerick 01904 601988

**PRIORITY (FOR BUILDINGS)**

- A** Immediate risk of further rapid deterioration or loss of fabric; no solution agreed.
- B** Immediate risk of further rapid deterioration or loss of fabric; solution agreed but not yet implemented.
- C** Slow decay; no solution agreed.

- D** Slow decay; solution agreed but not yet implemented.
- E** Under repair or in fair to good repair; but no user identified; or under threat of vacancy with no obvious new user (applicable only to buildings capable of beneficial use).

- F** Repair scheme in progress and (where applicable) end use or user identified; functionally redundant buildings with new use agreed but not yet implemented.

**NOTE:**  
If the priority category has changed since the 2010 register, the previous category is given in brackets.

**ABBREVIATIONS**

CA	Conservation Area
LB/LBs	Listed Building/s
LPA	Local Planning Authority
NP	National Park
RPG	Registered Park and Garden
SM/SMs	Scheduled Monument/s
UA	Unitary Authority
WHS	World Heritage Site

SITE NAME: <b>Round barrow 1/2 mile (800m) NNE of Settrington House, Settrington</b>			
DESIGNATION:	Scheduled Monument (No. 1004159)	CONDITION:	Extensive significant problems
PRINCIPAL VULNERABILITY:	Arable ploughing	TREND:	Declining
OWNER TYPE:	Private	CONTACT:	Keith Emerick 01904 601988

SITE NAME: <b>Round barrow 1/4 mile (400m) south west of Many Thorns Farm, Settrington</b>			
DESIGNATION:	Scheduled Monument (No. 1004160)	CONDITION:	Extensive significant problems
PRINCIPAL VULNERABILITY:	Arable ploughing	TREND:	Declining
OWNER TYPE:	Private	CONTACT:	Keith Emerick 01904 601988

SITE NAME: <b>Round barrow north east of Lawson's Wold Barn, Sherburn</b>			
DESIGNATION:	Scheduled Monument (No. 1003140)	CONDITION:	Extensive significant problems
PRINCIPAL VULNERABILITY:	Arable ploughing	TREND:	Declining
OWNER TYPE:	Private	CONTACT:	Keith Emerick 01904 601988

SITE NAME: <b>Three round barrows south of Prodham's Wold Farm, Sherburn</b>			
DESIGNATION:	Scheduled Monument (No. 1004089)	CONDITION:	Extensive significant problems
PRINCIPAL VULNERABILITY:	Arable ploughing	TREND:	Declining
OWNER TYPE:	Private	CONTACT:	Keith Emerick 01904 601988

SITE NAME: <b>Aldro earthworks: a bowl barrow and part of a cross-dyke on Birdsall Wold, 500m north west of Brown Moor Farm, Thixendale</b>			
DESIGNATION:	Scheduled Monument (No. 1007483)	CONDITION:	Extensive significant problems
PRINCIPAL VULNERABILITY:	Arable ploughing	TREND:	Declining
OWNER TYPE:	Private	CONTACT:	Keith Emerick 01904 601988

SITE NAME: <b>Aldro earthworks: a bowl barrow on Birdsall Wold, 500m north west of Brown Moor Farm, Thixendale</b>			
DESIGNATION:	Scheduled Monument (No. 1007484)	CONDITION:	Extensive significant problems
PRINCIPAL VULNERABILITY:	Arable ploughing	TREND:	Declining
OWNER TYPE:	Private	CONTACT:	Keith Emerick 01904 601988

SITE NAME: <b>Aldro earthworks: a bowl barrow on Hanging Grimston Wold 400m north west of Stone Sleights Farm, Thixendale</b>			
DESIGNATION:	Scheduled Monument (No. 1007496)	CONDITION:	Extensive significant problems
PRINCIPAL VULNERABILITY:	Arable ploughing	TREND:	Declining
OWNER TYPE:	Private	CONTACT:	Keith Emerick 01904 601988

SITE NAME: <b>Aldro earthworks: a cross-dyke on Birdsall Wold, 200m west of Brown Moor Farm, Thixendale</b>			
DESIGNATION:	Scheduled Monument (No. 1007485)	CONDITION:	Generally unsatisfactory with major localised problems
PRINCIPAL VULNERABILITY:	Scrub / tree growth	TREND:	Declining
OWNER TYPE:	Private	CONTACT:	Keith Emerick 01904 601988

SITE NAME: <b>Barrow near Middle Plantation, Thixendale</b>			
DESIGNATION:	Scheduled Monument (No. 1004171)	CONDITION:	Extensive significant problems
PRINCIPAL VULNERABILITY:	Arable ploughing	TREND:	Declining
OWNER TYPE:	Private	CONTACT:	Keith Emerick 01904 601988

**PRIORITY (FOR BUILDINGS)**

- A** Immediate risk of further rapid deterioration or loss of fabric; no solution agreed.
- B** Immediate risk of further rapid deterioration or loss of fabric; solution agreed but not yet implemented.
- C** Slow decay; no solution agreed.

- D** Slow decay; solution agreed but not yet implemented.
- E** Under repair or in fair to good repair; but no user identified; or under threat of vacancy with no obvious new user (applicable only to buildings capable of beneficial use).

- F** Repair scheme in progress and (where applicable) end use or user identified; functionally redundant buildings with new use agreed but not yet implemented.

**NOTE:**  
If the priority category has changed since the 2010 register, the previous category is given in brackets.

**ABBREVIATIONS**

<b>CA</b>	Conservation Area
<b>LB/LBs</b>	Listed Building/s
<b>LPA</b>	Local Planning Authority
<b>NP</b>	National Park
<b>RPG</b>	Registered Park and Garden
<b>SM/SMs</b>	Scheduled Monument/s
<b>UA</b>	Unitary Authority
<b>WHS</b>	World Heritage Site

SITE NAME:	<b>Barrow west of Bradeham Farm, Thixendale</b>		
DESIGNATION:	Scheduled Monument (No. 1004170)	CONDITION:	Extensive significant problems
PRINCIPAL VULNERABILITY:	Arable ploughing	TREND:	Declining
OWNER TYPE:	Private	CONTACT:	Keith Emerick 01904 601988

SITE NAME:	<b>Hanging Grimston barrow group: a bowl barrow 200m west of Wold Farm, Thixendale</b>		
DESIGNATION:	Scheduled Monument (No. 1007920)	CONDITION:	Extensive significant problems
PRINCIPAL VULNERABILITY:	Arable ploughing	TREND:	Declining
OWNER TYPE:	Private	CONTACT:	Keith Emerick 01904 601988

SITE NAME:	<b>Hanging Grimston barrow group: a bowl barrow 300m east of Stone Sleights Farm, Thixendale</b>		
DESIGNATION:	Scheduled Monument (No. 1007906)	CONDITION:	Extensive significant problems
PRINCIPAL VULNERABILITY:	Arable ploughing	TREND:	Declining
OWNER TYPE:	Private	CONTACT:	Keith Emerick 01904 601988

SITE NAME:	<b>Hanging Grimston barrow group: a bowl barrow 400m south west of Wold Farm, Thixendale</b>		
DESIGNATION:	Scheduled Monument (No. 1007985)	CONDITION:	Extensive significant problems
PRINCIPAL VULNERABILITY:	Arable ploughing	TREND:	Declining
OWNER TYPE:	Private	CONTACT:	Keith Emerick 01904 601988

SITE NAME:	<b>Hanging Grimston barrow group: a bowl barrow 450m north east of Wold Farm, Thixendale</b>		
DESIGNATION:	Scheduled Monument (No. 1007982)	CONDITION:	Extensive significant problems
PRINCIPAL VULNERABILITY:	Arable ploughing	TREND:	Declining
OWNER TYPE:	Private	CONTACT:	Keith Emerick 01904 601988

SITE NAME:	<b>Hanging Grimston barrow group: a bowl barrow 650m south west of Thixendale Grange, Thixendale</b>		
DESIGNATION:	Scheduled Monument (No. 1008481)	CONDITION:	Extensive significant problems
PRINCIPAL VULNERABILITY:	Arable ploughing	TREND:	Declining
OWNER TYPE:	Private	CONTACT:	Keith Emerick 01904 601988

SITE NAME:	<b>Hanging Grimston barrow group: a long barrow 400m east of Wold Farm, incorporating part of a prehistoric linear boundary, Thixendale</b>		
DESIGNATION:	Scheduled Monument (No. 1007922)	CONDITION:	Extensive significant problems
PRINCIPAL VULNERABILITY:	Arable ploughing	TREND:	Declining
OWNER TYPE:	Private	CONTACT:	Keith Emerick 01904 601988

SITE NAME:	<b>Hanging Grimston barrow group: four bowl barrows and part of a cross dyke 600m SSW of Thixendale Grange, Thixendale</b>		
DESIGNATION:	Scheduled Monument (No. 1008484)	CONDITION:	Extensive significant problems
PRINCIPAL VULNERABILITY:	Arable ploughing	TREND:	Declining
OWNER TYPE:	Private	CONTACT:	Keith Emerick 01904 601988

SITE NAME:	<b>Hanging Grimston barrow group: four bowl barrows on Uncleby Stoop, Thixendale</b>		
DESIGNATION:	Scheduled Monument (No. 1008474)	CONDITION:	Extensive significant problems
PRINCIPAL VULNERABILITY:	Arable ploughing	TREND:	Declining
OWNER TYPE:	Private	CONTACT:	Keith Emerick 01904 601988

SITE NAME:	<b>Hanging Grimston barrow group: three bowl barrows 350m north east of Wold Farm, Thixendale</b>		
DESIGNATION:	Scheduled Monument (No. 1007977)	CONDITION:	Extensive significant problems
PRINCIPAL VULNERABILITY:	Arable ploughing	TREND:	Declining
OWNER TYPE:	Private	CONTACT:	Keith Emerick 01904 601988

**PRIORITY (FOR BUILDINGS)**

- A** Immediate risk of further rapid deterioration or loss of fabric; no solution agreed.
- B** Immediate risk of further rapid deterioration or loss of fabric; solution agreed but not yet implemented.
- C** Slow decay; no solution agreed.

- D** Slow decay; solution agreed but not yet implemented.
- E** Under repair or in fair to good repair; but no user identified; or under threat of vacancy with no obvious new user (applicable only to buildings capable of beneficial use).

- F** Repair scheme in progress and (where applicable) end use or user identified; functionally redundant buildings with new use agreed but not yet implemented.

**NOTE:**  
If the priority category has changed since the 2010 register, the previous category is given in brackets.

**ABBREVIATIONS**

CA	Conservation Area
LB/LBs	Listed Building/s
LPA	Local Planning Authority
NP	National Park
RPG	Registered Park and Garden
SM/SMs	Scheduled Monument/s
UA	Unitary Authority
WHS	World Heritage Site

<b>SITE NAME: Hanging Grimston barrow group: three bowl barrows 600m south west of Thixendale Grange, Thixendale</b>			
DESIGNATION:	Scheduled Monument (No. 1008483)	CONDITION:	Extensive significant problems
PRINCIPAL VULNERABILITY:	Arable ploughing	TREND:	Declining
OWNER TYPE:	Private	CONTACT:	Keith Emerick 01904 601988
<hr/>			
<b>SITE NAME: Round barrow north of manor house, Thixendale</b>			
DESIGNATION:	Scheduled Monument (No. 1004128)	CONDITION:	Extensive significant problems
PRINCIPAL VULNERABILITY:	Arable ploughing	TREND:	Declining
OWNER TYPE:	Private	CONTACT:	Keith Emerick 01904 601988
<hr/>			
<b>SITE NAME: Round barrow south east of Gill's Farm, Thixendale</b>			
DESIGNATION:	Scheduled Monument (No. 1004537)	CONDITION:	Extensive significant problems
PRINCIPAL VULNERABILITY:	Arable ploughing	TREND:	Declining
OWNER TYPE:	Private	CONTACT:	Keith Emerick 01904 601988
<hr/>			
<b>SITE NAME: Round barrows south of Gill's Farm, Thixendale</b>			
DESIGNATION:	Scheduled Monument (No. 1004149)	CONDITION:	Generally satisfactory but with significant localised problems
PRINCIPAL VULNERABILITY:	Arable ploughing	TREND:	Declining
OWNER TYPE:	Private	CONTACT:	Keith Emerick 01904 601988
<hr/>			
<b>SITE NAME: Round barrows south west of Riggs Farm, Thixendale</b>			
DESIGNATION:	Scheduled Monument (No. 1004554)	CONDITION:	Extensive significant problems
PRINCIPAL VULNERABILITY:	Arable ploughing	TREND:	Declining
OWNER TYPE:	Private	CONTACT:	Keith Emerick 01904 601988
<hr/>			
<b>SITE NAME: The Queen Dike: part of a cross-dyke 600m east of Wold Farm, Thixendale</b>			
DESIGNATION:	Scheduled Monument (No. 1007919)	CONDITION:	Generally unsatisfactory with major localised problems
PRINCIPAL VULNERABILITY:	Arable clipping	TREND:	Declining
OWNER TYPE:	Private	CONTACT:	Keith Emerick 01904 601988
<hr/>			
<b>SITE NAME: Round barrow east of Weaverthorpe Ling, Weaverthorpe</b>			
DESIGNATION:	Scheduled Monument (No. 1004098)	CONDITION:	Extensive significant problems
PRINCIPAL VULNERABILITY:	Arable ploughing	TREND:	Declining
OWNER TYPE:	Private	CONTACT:	Keith Emerick 01904 601988
<hr/>			
<b>SITE NAME: Round barrow north west of Mount Spaniel, Weaverthorpe</b>			
DESIGNATION:	Scheduled Monument (No. 1003141)	CONDITION:	Extensive significant problems
PRINCIPAL VULNERABILITY:	Arable ploughing	TREND:	Declining
OWNER TYPE:	Private	CONTACT:	Keith Emerick 01904 601988
<hr/>			
<b>SITE NAME: Section of linear earthwork in Pasture Plantation, Weaverthorpe</b>			
DESIGNATION:	Scheduled Monument (No. 1007864)	CONDITION:	Generally unsatisfactory with major localised problems
PRINCIPAL VULNERABILITY:	Arable clipping	TREND:	Declining
OWNER TYPE:	Private	CONTACT:	Keith Emerick 01904 601988

**PRIORITY (FOR BUILDINGS)**

- A** Immediate risk of further rapid deterioration or loss of fabric; no solution agreed.
- B** Immediate risk of further rapid deterioration or loss of fabric; solution agreed but not yet implemented.
- C** Slow decay; no solution agreed.

- D** Slow decay; solution agreed but not yet implemented.
- E** Under repair or in fair to good repair; but no user identified; or under threat of vacancy with no obvious new user (applicable only to buildings capable of beneficial use).

- F** Repair scheme in progress and (where applicable) end use or user identified; functionally redundant buildings with new use agreed but not yet implemented.

**NOTE:**  
If the priority category has changed since the 2010 register, the previous category is given in brackets.

**ABBREVIATIONS**

CA	Conservation Area
LB/LBs	Listed Building/s
LPA	Local Planning Authority
NP	National Park
RPG	Registered Park and Garden
SM/SMs	Scheduled Monument/s
UA	Unitary Authority
WHS	World Heritage Site



SITE NAME:	<b>Two round barrows on Weaverthorpe Pasture, Weaverthorpe</b>		
DESIGNATION:	Scheduled Monument (No. 1004097)	CONDITION:	Extensive significant problems
PRINCIPAL VULNERABILITY:	Arable ploughing	TREND:	Declining
OWNER TYPE:	Private	CONTACT:	Keith Emerick 01904 601988

SITE NAME:	<b>Two round barrows south east of Pasture Farm, Weaverthorpe</b>		
DESIGNATION:	Scheduled Monument (No. 1004166)	CONDITION:	Extensive significant problems
PRINCIPAL VULNERABILITY:	Arable ploughing	TREND:	Declining
OWNER TYPE:	Private	CONTACT:	Keith Emerick 01904 601988

SITE NAME:	<b>Round barrows on Wharram Percy Wold, Wharram</b>		
DESIGNATION:	Scheduled Monument (No. 1004127)	CONDITION:	Extensive significant problems
PRINCIPAL VULNERABILITY:	Arable ploughing	TREND:	Declining
OWNER TYPE:	Private	CONTACT:	Keith Emerick 01904 601988

SITE NAME:	<b>Bowl barrow 1100m west of High Fordon Farm, Willerby</b>		
DESIGNATION:	Scheduled Monument (No. 1007745)	CONDITION:	Extensive significant problems
PRINCIPAL VULNERABILITY:	Arable ploughing	TREND:	Declining
OWNER TYPE:	Private	CONTACT:	Keith Emerick 01904 601988

SITE NAME:	<b>Bowl barrow 700m north west of High Fordon Farm, Willerby</b>		
DESIGNATION:	Scheduled Monument (No. 1007746)	CONDITION:	Extensive significant problems
PRINCIPAL VULNERABILITY:	Arable ploughing	TREND:	Declining
OWNER TYPE:	Private	CONTACT:	Keith Emerick 01904 601988

SITE NAME:	<b>Bowl barrow 800m west of High Fordon Farm, Willerby</b>		
DESIGNATION:	Scheduled Monument (No. 1007744)	CONDITION:	Extensive significant problems
PRINCIPAL VULNERABILITY:	Arable ploughing	TREND:	Declining
OWNER TYPE:	Private	CONTACT:	Keith Emerick 01904 601988

SITE NAME:	<b>Prior Moor round barrow, Willerby</b>		
DESIGNATION:	Scheduled Monument (No. 1004106)	CONDITION:	Extensive significant problems
PRINCIPAL VULNERABILITY:	Arable ploughing	TREND:	Declining
OWNER TYPE:	Private	CONTACT:	Keith Emerick 01904 601988

SITE NAME:	<b>Round barrow south east of Willerby Wold House, Willerby</b>		
DESIGNATION:	Scheduled Monument (No. 1004112)	CONDITION:	Extensive significant problems
PRINCIPAL VULNERABILITY:	Arable ploughing	TREND:	Declining
OWNER TYPE:	Private	CONTACT:	Keith Emerick 01904 601988

SITE NAME:	<b>Round barrow west of Willerby Wold House, Willerby</b>		
DESIGNATION:	Scheduled Monument (No. 1004107)	CONDITION:	Extensive significant problems
PRINCIPAL VULNERABILITY:	Arable ploughing	TREND:	Declining
OWNER TYPE:	Private	CONTACT:	Keith Emerick 01904 601988

SITE NAME:	<b>Two round barrows north east of Ganton Dale, Willerby</b>		
DESIGNATION:	Scheduled Monument (No. 1004111)	CONDITION:	Extensive significant problems
PRINCIPAL VULNERABILITY:	Arable ploughing	TREND:	Declining
OWNER TYPE:	Private	CONTACT:	Keith Emerick 01904 601988

**PRIORITY (FOR BUILDINGS)**

- A** Immediate risk of further rapid deterioration or loss of fabric; no solution agreed.
- B** Immediate risk of further rapid deterioration or loss of fabric; solution agreed but not yet implemented.
- C** Slow decay; no solution agreed.

- D** Slow decay; solution agreed but not yet implemented.
- E** Under repair or in fair to good repair; but no user identified; or under threat of vacancy with no obvious new user (applicable only to buildings capable of beneficial use).

- F** Repair scheme in progress and (where applicable) end use or user identified; functionally redundant buildings with new use agreed but not yet implemented.

**NOTE:**  
If the priority category has changed since the 2010 register, the previous category is given in brackets.

**ABBREVIATIONS**

CA	Conservation Area
LB/LBs	Listed Building/s
LPA	Local Planning Authority
NP	National Park
RPG	Registered Park and Garden
SM/SMs	Scheduled Monument/s
UA	Unitary Authority
WHS	World Heritage Site

SITE NAME:	<b>Two round barrows, Staxton Brow, Willerby</b>		
DESIGNATION:	Scheduled Monument (No. 1004090)	CONDITION:	Extensive significant problems
PRINCIPAL VULNERABILITY:	Arable ploughing	TREND:	Declining
OWNER TYPE:	Private	CONTACT:	Keith Emerick 01904 601988

SITE NAME:	<b>Wilton Hall moated site 250m south of Manor Farm, Wilton</b>		
DESIGNATION:	Scheduled Monument (No. 1021269)	CONDITION:	Generally satisfactory but with minor localised problems
PRINCIPAL VULNERABILITY:	Drainage/dewatering	TREND:	Stable
OWNER TYPE:	Private	CONTACT:	Keith Emerick 01904 601988

SITE NAME:	<b>Round barrow 1/4 mile (400m) south east of Newton South Wold Farm, Wintringham</b>		
DESIGNATION:	Scheduled Monument (No. 1003136)	CONDITION:	Extensive significant problems
PRINCIPAL VULNERABILITY:	Arable ploughing	TREND:	Declining
OWNER TYPE:	Private	CONTACT:	Keith Emerick 01904 601988

SITE NAME:	<b>Round barrow 330yds (300m) NNW of Ladyhills, Wintringham</b>		
DESIGNATION:	Scheduled Monument (No. 1003135)	CONDITION:	Extensive significant problems
PRINCIPAL VULNERABILITY:	Arable ploughing	TREND:	Declining
OWNER TYPE:	Private	CONTACT:	Keith Emerick 01904 601988

SITE NAME:	<b>Round barrow north east of Wintringham South Wold Farm, Wintringham</b>		
DESIGNATION:	Scheduled Monument (No. 1004163)	CONDITION:	Extensive significant problems
PRINCIPAL VULNERABILITY:	Arable ploughing	TREND:	Declining
OWNER TYPE:	Private	CONTACT:	Keith Emerick 01904 601988

SITE NAME:	<b>Round barrow west of Newlands Lane, Wintringham</b>		
DESIGNATION:	Scheduled Monument (No. 1004538)	CONDITION:	Extensive significant problems
PRINCIPAL VULNERABILITY:	Arable ploughing	TREND:	Declining
OWNER TYPE:	Private	CONTACT:	Keith Emerick 01904 601988

SITE NAME:	<b>Three round barrows on West Heselton Wold, Wintringham</b>		
DESIGNATION:	Scheduled Monument (No. 1004110)	CONDITION:	Extensive significant problems
PRINCIPAL VULNERABILITY:	Arable clipping	TREND:	Declining
OWNER TYPE:	Private	CONTACT:	Keith Emerick 01904 601988



SITE NAME:	<b>Ebberston Hall, Ebberston and Yedingham</b>
DESIGNATION:	Registered Park and Garden Grade II*, also 5 LBs, 2 SMs
CONDITION:	Generally satisfactory but with significant localised problems
VULNERABILITY:	Low
TREND:	Declining
OWNER TYPE:	Private, single owner

Gardens with water features c1718 integral to the design of Ebberston Hall and views of the wider landscape from it. Stepped cascade water features (listed grade II\*) in need of consolidation and repair; trees in parkland to south over-mature.

Contact: Andy Wimble 01904 601970

#### PRIORITY (FOR BUILDINGS)

- A** Immediate risk of further rapid deterioration or loss of fabric; no solution agreed.
- B** Immediate risk of further rapid deterioration or loss of fabric; solution agreed but not yet implemented.
- C** Slow decay; no solution agreed.


- D** Slow decay; solution agreed but not yet implemented.
- E** Under repair or in fair to good repair; but no user identified; or under threat of vacancy with no obvious new user (applicable only to buildings capable of beneficial use).

- F** Repair scheme in progress and (where applicable) end use or user identified; functionally redundant buildings with new use agreed but not yet implemented.

**NOTE:**  
If the priority category has changed since the 2010 register, the previous category is given in brackets.

#### ABBREVIATIONS

CA	Conservation Area
LB/LBs	Listed Building/s
LPA	Local Planning Authority
NP	National Park
RPG	Registered Park and Garden
SM/SMs	Scheduled Monument/s
UA	Unitary Authority
WHS	World Heritage Site



SITE NAME:	<b>Castle Howard, Henderskelfe</b>
DESIGNATION:	Registered Park and Garden Grade I, also 65 LBs, 2 SMs
CONDITION:	Generally satisfactory but with significant localised problems
VULNERABILITY:	Low
TREND:	Declining
OWNER TYPE:	Private, single owner

Gardens, pleasure grounds and park with a mixture of geometric and less formal features developed c1698-1738 by Charles Howard, third Earl of Carlisle and Sir John Vanbrugh (1664-1726) possibly with some advice from Stephen Switzer (1682-1745). Key buildings and structures in the landscape are in need of consolidation and repair; sections of the grand approach avenues have over-mature trees in need of replacement.

Contact: Andy Wimble 01904 601970


## SCARBOROUGH



SITE NAME:	<b>Dovecote at Cloughton Hall, High Street, Cloughton</b>
DESIGNATION:	Listed Building Grade II, SM, CA
CONDITION:	Very bad
OCCUPANCY:	N/A
PRIORITY:	B (New entry)
OWNER TYPE:	Private

Dovecote, probably C17. Believed to be the only example in the country of a circular tiered dovecote. Building suffered partial collapse following heavy snowfall.


Contact: Keith Emerick 01904 601988



SITE NAME:	<b>Wykeham Priory, Back Lane, Wykeham</b>
DESIGNATION:	Listed Building Grade II, SM
CONDITION:	Poor
OCCUPANCY:	N/A
PRIORITY:	D (D)
OWNER TYPE:	Private

C12 Cistercian priory. Little remains of the priory except some sections of walling, part of the old parish church and a transplanted moorland cross. It is situated in the private grounds of a large country house.

Contact: Neil Redfern 01904 601897



SITE NAME:	<b>Church of St Martin, Main Street, Seamer</b>
DESIGNATION:	Listed Place of Worship Grade I, CA
CONDITION:	Poor
PRIORITY:	D (New entry)
OWNER TYPE:	Religious organisation

Substantial C12 church with later medieval alterations. Nave roof poor and severe deterioration of south walls. Grant offered for repair.

Contact: Giles Proctor 01904 601981



SITE NAME:	<b>Church of St John the Evangelist, Baxtergate, Whitby</b>
DESIGNATION:	Listed Place of Worship Grade II, CA
CONDITION:	Poor
PRIORITY:	D (New entry)
OWNER TYPE:	Religious organisation

Early Victorian church with three parallel roofs. Slating in poor condition. Grant aided-repairs about to start.

Contact: Giles Proctor 01904 601981

SITE NAME:	<b>Bowl barrow 700m north of Betton Farm, East Ayton</b>	
DESIGNATION:	Scheduled Monument (No. 1008128)	CONDITION: Extensive significant problems
PRINCIPAL VULNERABILITY:	Arable ploughing	TREND: Declining
OWNER TYPE:	Private	CONTACT: Keith Emerick 01904 601988

SITE NAME:	<b>Bowl barrow 920m north of Betton Farm, East Ayton</b>	
DESIGNATION:	Scheduled Monument (No. 1008129)	CONDITION: Extensive significant problems
PRINCIPAL VULNERABILITY:	Arable ploughing	TREND: Declining
OWNER TYPE:	Private	CONTACT: Keith Emerick 01904 601988

### PRIORITY (FOR BUILDINGS)

- A** Immediate risk of further rapid deterioration or loss of fabric; no solution agreed.
- B** Immediate risk of further rapid deterioration or loss of fabric; solution agreed but not yet implemented.
- C** Slow decay; no solution agreed.

- D** Slow decay; solution agreed but not yet implemented.
- E** Under repair or in fair to good repair; but no user identified; or under threat of vacancy with no obvious new user (applicable only to buildings capable of beneficial use).

- F** Repair scheme in progress and (where applicable) end use or user identified; functionally redundant buildings with new use agreed but not yet implemented.

**NOTE:**  
If the priority category has changed since the 2010 register, the previous category is given in brackets.

### ABBREVIATIONS

CA	Conservation Area
LB/LBs	Listed Building/s
LPA	Local Planning Authority
NP	National Park
RPG	Registered Park and Garden
SM/SMs	Scheduled Monument/s
UA	Unitary Authority
WHS	World Heritage Site

SITE NAME:	<b>Bowl barrow 950m north of Betton Farm, East Ayton</b>		
DESIGNATION:	Scheduled Monument (No. 1008130)	CONDITION:	Extensive significant problems
PRINCIPAL VULNERABILITY:	Arable ploughing	TREND:	Declining
OWNER TYPE:	Private	CONTACT:	Keith Emerick 01904 601988

SITE NAME:	<b>Roman signal station, Carr Naze, Filey</b>		
DESIGNATION:	Scheduled Monument (No. 1004187)	CONDITION:	Extensive significant problems
PRINCIPAL VULNERABILITY:	Coastal erosion	TREND:	Declining
OWNER TYPE:	Local Authority	CONTACT:	Keith Emerick 01904 601988

SITE NAME:	<b>Elf Howe round barrow, Folkton</b>		
DESIGNATION:	Scheduled Monument (No. 1004091)	CONDITION:	Extensive significant problems
PRINCIPAL VULNERABILITY:	Arable ploughing	TREND:	Declining
OWNER TYPE:	Private	CONTACT:	Keith Emerick 01904 601988

SITE NAME:	<b>Round barrow on Flixton Wold, Folkton</b>		
DESIGNATION:	Scheduled Monument (No. 1004113)	CONDITION:	Extensive significant problems
PRINCIPAL VULNERABILITY:	Arable ploughing	TREND:	Declining
OWNER TYPE:	Private	CONTACT:	Keith Emerick 01904 601988

SITE NAME:	<b>Round barrow on Flotmanby Brow, Folkton</b>		
DESIGNATION:	Scheduled Monument (No. 1004096)	CONDITION:	Unknown
PRINCIPAL VULNERABILITY:	Arable ploughing	TREND:	Unknown
OWNER TYPE:	Private	CONTACT:	Keith Emerick 01904 601988

SITE NAME:	<b>Round barrow on Flotmanby Wold, Folkton</b>		
DESIGNATION:	Scheduled Monument (No. 1004095)	CONDITION:	Extensive significant problems
PRINCIPAL VULNERABILITY:	Arable ploughing	TREND:	Declining
OWNER TYPE:	Private	CONTACT:	Keith Emerick 01904 601988

SITE NAME:	<b>Round barrow south of Long Plantation, Folkton</b>		
DESIGNATION:	Scheduled Monument (No. 1004539)	CONDITION:	Extensive significant problems
PRINCIPAL VULNERABILITY:	Arable ploughing	TREND:	Declining
OWNER TYPE:	Private	CONTACT:	Keith Emerick 01904 601988

SITE NAME:	<b>Sharpe Howes, round barrows, Folkton</b>		
DESIGNATION:	Scheduled Monument (No. 1004182)	CONDITION:	Generally unsatisfactory with major localised problems
PRINCIPAL VULNERABILITY:	Arable ploughing	TREND:	Declining
OWNER TYPE:	Private	CONTACT:	Keith Emerick 01904 601988

SITE NAME:	<b>Two round barrows north west of Danebury Manor, Folkton</b>		
DESIGNATION:	Scheduled Monument (No. 1004092)	CONDITION:	Extensive significant problems
PRINCIPAL VULNERABILITY:	Arable ploughing	TREND:	Declining
OWNER TYPE:	Private	CONTACT:	Keith Emerick 01904 601988

SITE NAME:	<b>Group of circular and rectangular enclosures, near Cansdale Whin, Hunmanby</b>		
DESIGNATION:	Scheduled Monument (No. 1004065)	CONDITION:	Extensive significant problems
PRINCIPAL VULNERABILITY:	Arable ploughing	TREND:	Declining
OWNER TYPE:	Private	CONTACT:	Keith Emerick 01904 601988

**PRIORITY (FOR BUILDINGS)**

- A** Immediate risk of further rapid deterioration or loss of fabric; no solution agreed.
- B** Immediate risk of further rapid deterioration or loss of fabric; solution agreed but not yet implemented.
- C** Slow decay; no solution agreed.

- D** Slow decay; solution agreed but not yet implemented.
- E** Under repair or in fair to good repair; but no user identified; or under threat of vacancy with no obvious new user (applicable only to buildings capable of beneficial use).

- F** Repair scheme in progress and (where applicable) end use or user identified; functionally redundant buildings with new use agreed but not yet implemented.

**NOTE:**  
If the priority category has changed since the 2010 register, the previous category is given in brackets.

**ABBREVIATIONS**

CA	Conservation Area
LB/LBs	Listed Building/s
LPA	Local Planning Authority
NPG	National Park
SM/SMs	Registered Park and Garden
UA	Scheduled Monument/s
UA	Unitary Authority
WHS	World Heritage Site

SITE NAME:	<b>Round barrow south of Grange Farm, Hunmanby</b>		
DESIGNATION:	Scheduled Monument (No. 1004093)	CONDITION:	Extensive significant problems
PRINCIPAL VULNERABILITY:	Arable ploughing	TREND:	Declining
OWNER TYPE:	Private	CONTACT:	Keith Emerick 01904 601988

SITE NAME:	<b>Round barrow 60m west of Beacon Farm, Irton</b>		
DESIGNATION:	Scheduled Monument (No. 1008476)	CONDITION:	Generally satisfactory but with significant localised problems
PRINCIPAL VULNERABILITY:	Arable clipping	TREND:	Declining
OWNER TYPE:	Private	CONTACT:	Keith Emerick 01904 601988

SITE NAME:	<b>Bowl barrow 450m north east of Moor House Farm, Scarborough</b>		
DESIGNATION:	Scheduled Monument (No. 1008139)	CONDITION:	Generally unsatisfactory with major localised problems
PRINCIPAL VULNERABILITY:	Arable ploughing	TREND:	Unknown
OWNER TYPE:	Private	CONTACT:	Keith Emerick 01904 601988

SITE NAME:	<b>Bowl barrow 600m north of Moor House Farm, Scarborough</b>		
DESIGNATION:	Scheduled Monument (No. 1008138)	CONDITION:	Generally unsatisfactory with major localised problems
PRINCIPAL VULNERABILITY:	Arable ploughing	TREND:	Declining
OWNER TYPE:	Private	CONTACT:	Keith Emerick 01904 601988

SITE NAME:	<b>Round barrow 460m south of Oliver's Mount Farm, Scarborough</b>		
DESIGNATION:	Scheduled Monument (No. 1021233)	CONDITION:	Extensive significant problems
PRINCIPAL VULNERABILITY:	Arable ploughing	TREND:	Declining
OWNER TYPE:	Private	CONTACT:	Keith Emerick 01904 601988

SITE NAME:	<b>Section of linear earthwork on Seamer Moor Hill, Scarborough</b>		
DESIGNATION:	Scheduled Monument (No. 1008135)	CONDITION:	Generally satisfactory but with significant localised problems
PRINCIPAL VULNERABILITY:	Plant growth	TREND:	Declining
OWNER TYPE:	Government or Agency	CONTACT:	Keith Emerick 01904 601988

SITE NAME:	<b>Three barrows at Seamer Beacon and the ruins of Baron Albert's Tower, Scarborough</b>		
DESIGNATION:	Scheduled Monument (No. 1008486)	CONDITION:	Generally satisfactory but with minor localised problems
PRINCIPAL VULNERABILITY:	Plant growth	TREND:	Declining
OWNER TYPE:	Local Authority	CONTACT:	Keith Emerick 01904 601988

SITE NAME:	<b>Bowl barrow 150m north of Moor House Farm, Seamer</b>		
DESIGNATION:	Scheduled Monument (No. 1008133)	CONDITION:	Extensive significant problems
PRINCIPAL VULNERABILITY:	Arable ploughing	TREND:	Declining
OWNER TYPE:	Private	CONTACT:	Keith Emerick 01904 601988

SITE NAME:	<b>Bowl barrow 450m north west of Moor House Farm, Seamer</b>		
DESIGNATION:	Scheduled Monument (No. 1008519)	CONDITION:	Extensive significant problems
PRINCIPAL VULNERABILITY:	Arable ploughing	TREND:	Declining
OWNER TYPE:	Private	CONTACT:	Keith Emerick 01904 601988

**PRIORITY (FOR BUILDINGS)**

- A** Immediate risk of further rapid deterioration or loss of fabric; no solution agreed.
- B** Immediate risk of further rapid deterioration or loss of fabric; solution agreed but not yet implemented.
- C** Slow decay; no solution agreed.

- D** Slow decay; solution agreed but not yet implemented.
- E** Under repair or in fair to good repair; but no user identified; or under threat of vacancy with no obvious new user (applicable only to buildings capable of beneficial use).

- F** Repair scheme in progress and (where applicable) end use or user identified; functionally redundant buildings with new use agreed but not yet implemented.

**NOTE:**  
If the priority category has changed since the 2010 register, the previous category is given in brackets.

**ABBREVIATIONS**

CA	Conservation Area
LB/LBs	Listed Building/s
LPA	Local Planning Authority
NP	National Park
RPG	Registered Park and Garden
SM/SMs	Scheduled Monument/s
UA	Unitary Authority
WHS	World Heritage Site

SITE NAME:	<b>Bowl barrow 550m NNW of Moor House Farm, Seamer</b>		
DESIGNATION:	Scheduled Monument (No. 1008136)	CONDITION:	Extensive significant problems
PRINCIPAL VULNERABILITY:	Arable ploughing	TREND:	Declining
OWNER TYPE:	Private	CONTACT:	Keith Emerick 01904 601988

SITE NAME:	<b>Bowl barrow 800m north west of Moor House Farm, Seamer</b>		
DESIGNATION:	Scheduled Monument (No. 1008137)	CONDITION:	Extensive significant problems
PRINCIPAL VULNERABILITY:	Arable ploughing	TREND:	Declining
OWNER TYPE:	Private	CONTACT:	Keith Emerick 01904 601988

SITE NAME:	<b>Dean Road / Manor Road Cemetery</b>		
DESIGNATION:	Conservation Area	CONDITION:	Very bad
VULNERABILITY:	Medium	TREND:	Improving significantly
CONTACT:	Chris Hall (LPA) 01723 232481	NEW ENTRY:	Yes

## SELBY



SITE NAME:	<b>Chapel to Huddleston Hall (now barn), west of house, Laith Staid Lane, Huddleston with Newthorpe</b>	Redundant chapel with C15 origins, C16 rebuilding to the east and later alterations. The building is disused and the roof coverings are in poor repair, resulting in water ingress to the interior.
DESIGNATION:	Listed Building Grade II*	
CONDITION:	Poor	
OCCUPANCY:	Vacant	
PRIORITY:	C (C)	
OWNER TYPE:	Private	Contact: Giles Proctor 01904 601981



SITE NAME:	<b>Huddleston Hall, Laith Staid Lane, Huddleston with Newthorpe</b>	Late C16 manor house, now used as a farmhouse. The roofs are in poor condition resulting in water ingress to the interior, and there is some decaying stonework. A full repairs programme planned but work has not yet been carried out.
DESIGNATION:	Listed Building Grade II*	
CONDITION:	Poor	
OCCUPANCY:	Part occupied	
PRIORITY:	C (C)	
OWNER TYPE:	Private	Contact: Giles Proctor 01904 601981



SITE NAME:	<b>Stables to Huddleston Hall, south east of house, Laith Staid Lane, Huddleston with Newthorpe</b>	Stables of the late C16 with C19 additions and alterations. The roof coverings have some missing tiles.
DESIGNATION:	Listed Building Grade II*	
CONDITION:	Fair	
OCCUPANCY:	Part occupied	
PRIORITY:	C (C)	
OWNER TYPE:	Private	Contact: Giles Proctor 01904 601981



SITE NAME:	<b>Abbot's Staith Buildings, Water Lane, Selby</b>	C15 or early C16, two storey, 'H' shaped plan warehouse built for Selby Abbey. Mainly of magnesium limestone ashlar with some brick. The roof is modern, the building is in poor condition and the roof is deteriorating.
DESIGNATION:	Listed Building Grade II*, SM, CA	
CONDITION:	Poor	
OCCUPANCY:	Part occupied	
PRIORITY:	C (C)	
OWNER TYPE:	Company	Contact: Keith Emerick 01904 601988

## PRIORITY (FOR BUILDINGS)

- A** Immediate risk of further rapid deterioration or loss of fabric; no solution agreed.
- B** Immediate risk of further rapid deterioration or loss of fabric; solution agreed but not yet implemented.
- C** Slow decay; no solution agreed.

- D** Slow decay; solution agreed but not yet implemented.
- E** Under repair or in fair to good repair; but no user identified; or under threat of vacancy with no obvious new user (applicable only to buildings capable of beneficial use).

- F** Repair scheme in progress and (where applicable) end use or user identified; functionally redundant buildings with new use agreed but not yet implemented.

**NOTE:**  
If the priority category has changed since the 2010 register, the previous category is given in brackets.

## ABBREVIATIONS

CA	Conservation Area
LB/LBs	Listed Building/s
LPA	Local Planning Authority
NP	National Park
RPG	Registered Park and Garden
SM/SMs	Scheduled Monument/s
UA	Unitary Authority
WHS	World Heritage Site

SITE NAME:	<b>St Andrew's College and moat, 440m north east of College Farm, Acaster Selby</b>		
DESIGNATION:	Scheduled Monument (No. 1017457)	CONDITION:	Generally satisfactory but with minor localised problems
PRINCIPAL VULNERABILITY:	Moderate animal burrowing	TREND:	Stable
OWNER TYPE:	Private	CONTACT:	Keith Emerick 01904 601988

SITE NAME:	<b>Brocket Hall moated site, Appleton Roebuck</b>		
DESIGNATION:	Scheduled Monument (No. 1008228)	CONDITION:	Generally satisfactory but with minor localised problems
PRINCIPAL VULNERABILITY:	Scrub / tree growth	TREND:	Declining
OWNER TYPE:	Private	CONTACT:	Keith Emerick 01904 601988

SITE NAME:	<b>Mote Hill: a moated site, two fishponds and part of an adjacent field system 500m west of Nun Appleton Hall, Appleton Roebuck</b>		
DESIGNATION:	Scheduled Monument (No. 1008229)	CONDITION:	Generally satisfactory but with significant localised problems
PRINCIPAL VULNERABILITY:	Drainage/dewatering	TREND:	Unknown
OWNER TYPE:	Private	CONTACT:	Keith Emerick 01904 601988

SITE NAME:	<b>Parkshaw moated site, 170m north west of Wood Farm, Balne</b>		
DESIGNATION:	Scheduled Monument (No. 1016025)	CONDITION:	Generally satisfactory but with significant localised problems
PRINCIPAL VULNERABILITY:	Plant growth	TREND:	Declining
OWNER TYPE:	Private	CONTACT:	Keith Emerick 01904 601988

SITE NAME:	<b>Catterton Hall moated site and adjacent building platform, Catterton</b>		
DESIGNATION:	Scheduled Monument (No. 1017456)	CONDITION:	Generally satisfactory but with significant localised problems
PRINCIPAL VULNERABILITY:	Drainage/dewatering	TREND:	Declining
OWNER TYPE:	Private	CONTACT:	Keith Emerick 01904 601988

SITE NAME:	<b>Castle Hill moated site, 350m south of St Peter and St Paul's Church, Drax</b>		
DESIGNATION:	Scheduled Monument (No. 1017455)	CONDITION:	Generally satisfactory but with significant localised problems
PRINCIPAL VULNERABILITY:	Drainage/dewatering	TREND:	Stable
OWNER TYPE:	Private	CONTACT:	Keith Emerick 01904 601988

SITE NAME:	<b>Scurff Hall moated site, Drax</b>		
DESIGNATION:	Scheduled Monument (No. 1017485)	CONDITION:	Generally satisfactory but with minor localised problems
PRINCIPAL VULNERABILITY:	No known threat	TREND:	Stable
OWNER TYPE:	Private	CONTACT:	Keith Emerick 01904 601988

SITE NAME:	<b>Kelfield moated site and fishpond, 180m north of Kelfield Church, Kelfield</b>		
DESIGNATION:	Scheduled Monument (No. 1017459)	CONDITION:	Generally satisfactory but with minor localised problems
PRINCIPAL VULNERABILITY:	Drainage/dewatering	TREND:	Stable
OWNER TYPE:	Private	CONTACT:	Keith Emerick 01904 601988

**PRIORITY (FOR BUILDINGS)**

- A** Immediate risk of further rapid deterioration or loss of fabric; no solution agreed.
- B** Immediate risk of further rapid deterioration or loss of fabric; solution agreed but not yet implemented.
- C** Slow decay; no solution agreed.

- D** Slow decay; solution agreed but not yet implemented.
- E** Under repair or in fair to good repair; but no user identified; or under threat of vacancy with no obvious new user (applicable only to buildings capable of beneficial use).

- F** Repair scheme in progress and (where applicable) end use or user identified; functionally redundant buildings with new use agreed but not yet implemented.

**NOTE:**  
If the priority category has changed since the 2010 register, the previous category is given in brackets.

**ABBREVIATIONS**

<b>CA</b>	Conservation Area
<b>LB/LBs</b>	Listed Building/s
<b>LPA</b>	Local Planning Authority
<b>NP</b>	National Park
<b>RPG</b>	Registered Park and Garden
<b>SM/SMs</b>	Scheduled Monument/s
<b>UA</b>	Unitary Authority
<b>WHs</b>	World Heritage Site

SITE NAME:	<b>Toulston medieval village, manor house site and early garden earthworks, Newton Kyme cum Toulston</b>		
DESIGNATION:	Scheduled Monument (No. 1017922)	CONDITION:	Generally satisfactory but with minor localised problems
PRINCIPAL VULNERABILITY:	Permitted development	TREND:	Stable
OWNER TYPE:	Private	CONTACT:	Keith Emerick 01904 601988

SITE NAME:	<b>Two Roman forts, two Roman camps, vicus, Iron Age enclosure, Bronze Age barrows and Neolithic henge monument west of Newton Kyme, Newton Kyme cum Toulston</b>		
DESIGNATION:	Scheduled Monument (No. 1017693)	CONDITION:	Extensive significant problems
PRINCIPAL VULNERABILITY:	Arable ploughing	TREND:	Declining
OWNER TYPE:	Private	CONTACT:	Keith Emerick 01904 601988

SITE NAME:	<b>Danes Hills square barrow cemetery, 300m south of Adamson Farm, Riccall</b>		
DESIGNATION:	Scheduled Monument (No. 1018603)	CONDITION:	Generally unsatisfactory with major localised problems
PRINCIPAL VULNERABILITY:	Plant growth	TREND:	Stable
OWNER TYPE:	Private	CONTACT:	Keith Emerick 01904 601988

SITE NAME:	<b>York prebendary manor moated site, 300m north west of Hawthorn Farm, Riccall</b>		
DESIGNATION:	Scheduled Monument (No. 1018212)	CONDITION:	Generally satisfactory but with minor localised problems
PRINCIPAL VULNERABILITY:	Drainage/dewatering	TREND:	Stable
OWNER TYPE:	Private	CONTACT:	Keith Emerick 01904 601988

SITE NAME:	<b>Paradise Lodge moated site and grange of the Prior of Bolton, Ryther cum Ossendyke</b>		
DESIGNATION:	Scheduled Monument (No. 1008225)	CONDITION:	Generally satisfactory but with significant localised problems
PRINCIPAL VULNERABILITY:	Drainage/dewatering	TREND:	Declining
OWNER TYPE:	Local Authority	CONTACT:	Keith Emerick 01904 601988

SITE NAME:	<b>Thorpe Hall moated monastic grange, Selby</b>		
DESIGNATION:	Scheduled Monument (No. 1017460)	CONDITION:	Generally satisfactory but with minor localised problems
PRINCIPAL VULNERABILITY:	Drainage/dewatering	TREND:	Unknown
OWNER TYPE:	Private	CONTACT:	Keith Emerick 01904 601988

SITE NAME:	<b>Danes Hills square barrow cemetery on Crook Moor, Skipwith</b>		
DESIGNATION:	Scheduled Monument (No. 1016619)	CONDITION:	Generally satisfactory but with significant localised problems
PRINCIPAL VULNERABILITY:	Plant growth	TREND:	Declining
OWNER TYPE:	Private	CONTACT:	Keith Emerick 01904 601988

SITE NAME:	<b>Moated site and fishpond 140m south of St Helen's Church, Skipwith</b>		
DESIGNATION:	Scheduled Monument (No. 1015543)	CONDITION:	Generally satisfactory but with significant localised problems
PRINCIPAL VULNERABILITY:	Drainage/dewatering	TREND:	Improving
OWNER TYPE:	Private	CONTACT:	Keith Emerick 01904 601988

**PRIORITY (FOR BUILDINGS)**

- A** Immediate risk of further rapid deterioration or loss of fabric; no solution agreed.
- B** Immediate risk of further rapid deterioration or loss of fabric; solution agreed but not yet implemented.
- C** Slow decay; no solution agreed.

- D** Slow decay; solution agreed but not yet implemented.
- E** Under repair or in fair to good repair; but no user identified; or under threat of vacancy with no obvious new user (applicable only to buildings capable of beneficial use).

- F** Repair scheme in progress and (where applicable) end use or user identified; functionally redundant buildings with new use agreed but not yet implemented.

**NOTE:**  
If the priority category has changed since the 2010 register, the previous category is given in brackets.

**ABBREVIATIONS**

CA	Conservation Area
LB/LBs	Listed Building/s
LPA	Local Planning Authority
NP	National Park
RPG	Registered Park and Garden
SM/SMs	Scheduled Monument/s
UA	Unitary Authority
WHS	World Heritage Site



SITE NAME:	<b>Round barrow on Skipwith Common, 800m south east of Adamson Farm, Skipwith</b>		
DESIGNATION:	Scheduled Monument (No. 1018604)	CONDITION:	Generally unsatisfactory with major localised problems
PRINCIPAL VULNERABILITY:	Plant growth	TREND:	Declining
OWNER TYPE:	Private	CONTACT:	Keith Emerick 01904 601988

SITE NAME:	<b>Round barrow on Skipwith Common, 810m south of Skipwith Church, Skipwith</b>		
DESIGNATION:	Scheduled Monument (No. 1018601)	CONDITION:	Generally unsatisfactory with major localised problems
PRINCIPAL VULNERABILITY:	Plant growth	TREND:	Declining
OWNER TYPE:	Private	CONTACT:	Keith Emerick 01904 601988

SITE NAME:	<b>Round barrow on Skipwith Common, 830m south east of Adamson Farm, Skipwith</b>		
DESIGNATION:	Scheduled Monument (No. 1018605)	CONDITION:	Generally unsatisfactory with major localised problems
PRINCIPAL VULNERABILITY:	Plant growth	TREND:	Declining
OWNER TYPE:	Private	CONTACT:	Keith Emerick 01904 601988

SITE NAME:	<b>Steeton Hall medieval magnate's residence and manorial centre, South Milford</b>		
DESIGNATION:	Scheduled Monument (No. 1015504)	CONDITION:	Generally satisfactory but with significant localised problems
PRINCIPAL VULNERABILITY:	Permitted development	TREND:	Declining
OWNER TYPE:	Private	CONTACT:	Keith Emerick 01904 601988

SITE NAME:	<b>Steeton medieval village, moated site and fishponds, Steeton</b>		
DESIGNATION:	Scheduled Monument (No. 1017555)	CONDITION:	Generally satisfactory but with significant localised problems
PRINCIPAL VULNERABILITY:	Arable ploughing	TREND:	Declining
OWNER TYPE:	Private	CONTACT:	Keith Emerick 01904 601988

SITE NAME:	<b>Whitley Thorpe moated Templar grange site, 600m north west of Fulham House, Whitley</b>		
DESIGNATION:	Scheduled Monument (No. 1017458)	CONDITION:	Generally satisfactory but with minor localised problems
PRINCIPAL VULNERABILITY:	Drainage/dewatering	TREND:	Stable
OWNER TYPE:	Private	CONTACT:	Keith Emerick 01904 601988



SITE NAME: **Battle of Towton, Lead / Saxton with Scarthingwell / Towton**

DESIGNATION:	Registered Battlefield
CONDITION:	Generally unsatisfactory with major localised problems
VULNERABILITY:	Low
TREND:	Stable
OWNER TYPE:	Private

High, bleak, arable land near Tadcaster was the scene of a ten-hour battle in March 1461 during the Wars of the Roses. 28,000 were said to have been killed. Still actively farmed and under the plough, the below-ground battlefield archaeology – artefacts and arrowheads from the battle – has been consistently targeted by metal detectorists, some unauthorised and working independently of any agreed archaeological survey. At least one episode of deep ploughing may have disturbed a possible mass grave.

Contact: Keith Emerick 01904 601988

**PRIORITY (FOR BUILDINGS)**

- A** Immediate risk of further rapid deterioration or loss of fabric; no solution agreed.
- B** Immediate risk of further rapid deterioration or loss of fabric; solution agreed but not yet implemented.
- C** Slow decay; no solution agreed.

- D** Slow decay; solution agreed but not yet implemented.
- E** Under repair or in fair to good repair; but no user identified; or under threat of vacancy with no obvious new user (applicable only to buildings capable of beneficial use).







- F** Repair scheme in progress and (where applicable) end use or user identified; functionally redundant buildings with new use agreed but not yet implemented.

**NOTE:**  
If the priority category has changed since the 2010 register, the previous category is given in brackets.

**ABBREVIATIONS**

CA	Conservation Area
LB/LBs	Listed Building/s
LPA	Local Planning Authority
NP	National Park
RPG	Registered Park and Garden
SM/SMs	Scheduled Monument/s
UA	Unitary Authority
WHS	World Heritage Site

## YORKSHIRE DALES (NP)

	<p><b>SITE NAME:</b> Barden Church, B6160, Barden, Craven</p> <p><b>DESIGNATION:</b> Listed Building Grade I</p> <p><b>CONDITION:</b> Fair</p> <p><b>OCCUPANCY:</b> Vacant</p> <p><b>PRIORITY:</b> C (C)</p> <p><b>OWNER TYPE:</b> Private</p>	<p>Redundant C16 chapel. The interior is derelict and there is some water penetration and damage. The chapel roof has been repaired but it remains vacant. An options appraisal has been undertaken with the Estate and Yorkshire Dales National Park Authority and is due for completion in June 2011.</p> <p>Contact: Diane Green 01904 601973</p>
	<p><b>SITE NAME:</b> Lead cupola, flue and chimney, Grassington, Craven</p> <p><b>DESIGNATION:</b> Scheduled Monument</p> <p><b>CONDITION:</b> Poor</p> <p><b>OCCUPANCY:</b> N/A</p> <p><b>PRIORITY:</b> D (D)</p> <p><b>OWNER TYPE:</b> Private</p>	<p>Smelt mills, flues and chimney of a lead processing complex. Built in 1792. Some consolidation has been undertaken but the flue system is still in urgent need of repair. Grant-aided solution agreed and works to take place in Summer 2011.</p> <p>Contact: Neil Redfern 01904 601897</p>
	<p><b>SITE NAME:</b> Lodge Hall, Ingman Lodge Road, Selside, Horton in Ribblesdale, Craven</p> <p><b>DESIGNATION:</b> Listed Building Grade II*</p> <p><b>CONDITION:</b> Poor</p> <p><b>OCCUPANCY:</b> Occupied</p> <p><b>PRIORITY:</b> C (C)</p> <p><b>OWNER TYPE:</b> Private</p>	<p>Farmhouse dated 1687. Structural cracks to main (east) front and bulge on north side. Roof reported to leak badly with attendant decay. Integral part of a working farm.</p> <p>Contact: Diane Green 01904 601973</p>
	<p><b>SITE NAME:</b> Nappa Hall, Askrigg, Richmondshire</p> <p><b>DESIGNATION:</b> Listed Building Grade I</p> <p><b>CONDITION:</b> Poor</p> <p><b>OCCUPANCY:</b> Part occupied</p> <p><b>PRIORITY:</b> F (F)</p> <p><b>OWNER TYPE:</b> Private</p>	<p>A fortified Manor House built in 1459 for James Metcalf. A wing was added in C17. Most of the medieval portion has not been occupied for some years. There has recently been a change in ownership and some repairs have been carried out. However, the floors in the west tower are still in a rotten and dangerous state and the roof coverings over the great hall and the south east wing are in very poor condition.</p> <p>Contact: Neil Redfern 01904 601897</p>
	<p><b>SITE NAME:</b> Church of St Mary the Virgin, Arkengarthdale, Richmondshire</p> <p><b>DESIGNATION:</b> Listed Place of Worship Grade II, CA</p> <p><b>CONDITION:</b> Poor</p> <p><b>PRIORITY:</b> F (New entry)</p> <p><b>OWNER TYPE:</b> Religious organisation</p>	<p>Early C19 church. Masonry now in good order. Grant-aided urgent window repair underway. Third phase of grant for re-roofing offered.</p> <p>Contact: Giles Proctor 01904 601981</p>
	<p><b>SITE NAME:</b> Church of St Margaret, Gruel Street, Hawes, Richmondshire</p> <p><b>DESIGNATION:</b> Listed Place of Worship Grade II</p> <p><b>CONDITION:</b> Very bad</p> <p><b>PRIORITY:</b> C (New entry)</p> <p><b>OWNER TYPE:</b> Religious organisation</p>	<p>1851 church with fine later furnishings. Roofs in poor condition, extensive repointing required, glazing poor.</p> <p>Contact: Giles Proctor 01904 601981</p>

## PRIORITY (FOR BUILDINGS)

- A** Immediate risk of further rapid deterioration or loss of fabric; no solution agreed.
- B** Immediate risk of further rapid deterioration or loss of fabric; solution agreed but not yet implemented.
- C** Slow decay; no solution agreed.

**D** Slow decay; solution agreed but not yet implemented.

**E** Under repair or in fair to good repair; but no user identified; or under threat of vacancy with no obvious new user (applicable only to buildings capable of beneficial use).

**F** Repair scheme in progress and (where applicable) end use or user identified; functionally redundant buildings with new use agreed but not yet implemented.

## NOTE:

If the priority category has changed since the 2010 register, the previous category is given in brackets.

## ABBREVIATIONS

**CA** Conservation Area  
**LB/LBs** Listed Building/s  
**LPA** Local Planning Authority  
**NP** National Park  
**RPG** Registered Park and Garden  
**SM/SMs** Scheduled Monument/s  
**UA** Unitary Authority  
**WHS** World Heritage Site

SITE NAME: <b>Large univallate hillfort on Ingleborough Hill, Clapham cum Newby, Craven</b>			
DESIGNATION:	Scheduled Monument (No. 1008876)	CONDITION:	Generally unsatisfactory with major localised problems
PRINCIPAL VULNERABILITY:	Extensive visitor erosion	TREND:	Declining
OWNER TYPE:	Private	CONTACT:	Keith Emerick 01904 601988

SITE NAME: <b>Kinsey Cave, Giggleswick Scar, Giggleswick, Craven</b>			
DESIGNATION:	Scheduled Monument (No. 1010295)	CONDITION:	Extensive significant problems
PRINCIPAL VULNERABILITY:	Extensive animal burrowing	TREND:	Declining
OWNER TYPE:	Private	CONTACT:	Keith Emerick 01904 601988

SITE NAME: <b>Multi-period lead mines and processing works and 20th century barytes mill on Grassington Moor, Grassington, Craven</b>			
DESIGNATION:	Scheduled Monument (No. 1018333)	CONDITION:	Generally satisfactory but with significant localised problems
PRINCIPAL VULNERABILITY:	Dumping	TREND:	Stable
OWNER TYPE:	Private	CONTACT:	Keith Emerick 01904 601988

SITE NAME: <b>Meal Bank Quarry Hoffmann kiln, quarry and lime works, Ingleton, Craven</b>			
DESIGNATION:	Scheduled Monument (No. 1020889)	CONDITION:	Generally unsatisfactory with major localised problems
PRINCIPAL VULNERABILITY:	Collapse	TREND:	Declining
OWNER TYPE:	Local Authority	CONTACT:	Keith Emerick 01904 601988

SITE NAME: <b>Victoria Cave, Langcliffe Scar, Langcliffe, Craven</b>			
DESIGNATION:	Scheduled Monument (No. 1010290)	CONDITION:	Generally satisfactory but with significant localised problems
PRINCIPAL VULNERABILITY:	Extensive animal burrowing	TREND:	Declining
OWNER TYPE:	Government or Agency	CONTACT:	Keith Emerick 01904 601988

SITE NAME: <b>Bolton Parks Lead Mine and ore works, Castle Bolton with East and West Bolton, Richmondshire</b>			
DESIGNATION:	Scheduled Monument (No. 1018712)	CONDITION:	Generally unsatisfactory with major localised problems
PRINCIPAL VULNERABILITY:	Extensive animal burrowing	TREND:	Declining
OWNER TYPE:	Private	CONTACT:	Keith Emerick 01904 601988

SITE NAME: <b>Sargill ore hearth lead smelt mill, on North Rigg, 340m south east of Sargill Lead Mine, High Abbotside, Richmondshire</b>			
DESIGNATION:	Scheduled Monument (No. 1018338)	CONDITION:	Generally unsatisfactory with major localised problems
PRINCIPAL VULNERABILITY:	Collapse	TREND:	Declining
OWNER TYPE:	Private	CONTACT:	Keith Emerick 01904 601988

SITE NAME: <b>Marrick ore hearth lead smeltmill, Marrick, Richmondshire</b>			
DESIGNATION:	Scheduled Monument (No. 1015824)	CONDITION:	Generally satisfactory but with significant localised problems
PRINCIPAL VULNERABILITY:	Dumping	TREND:	Improving
OWNER TYPE:	Private	CONTACT:	Keith Emerick 01904 601988

**PRIORITY (FOR BUILDINGS)**

- A** Immediate risk of further rapid deterioration or loss of fabric; no solution agreed.
- B** Immediate risk of further rapid deterioration or loss of fabric; solution agreed but not yet implemented.
- C** Slow decay; no solution agreed.

- D** Slow decay; solution agreed but not yet implemented.
- E** Under repair or in fair to good repair; but no user identified; or under threat of vacancy with no obvious new user (applicable only to buildings capable of beneficial use).

- F** Repair scheme in progress and (where applicable) end use or user identified; functionally redundant buildings with new use agreed but not yet implemented.

**NOTE:**  
If the priority category has changed since the 2010 register, the previous category is given in brackets.

**ABBREVIATIONS**

<b>CA</b>	Conservation Area
<b>LB/LBs</b>	Listed Building/s
<b>LPA</b>	Local Planning Authority
<b>NP</b>	National Park
<b>RPG</b>	Registered Park and Garden
<b>SM/SMs</b>	Scheduled Monument/s
<b>UA</b>	Unitary Authority
<b>WHS</b>	World Heritage Site

SITE NAME: <b>Gunnerside Gill lead mines and ore works, Melbecks, Richmondshire</b>	
DESIGNATION: Scheduled Monument (No. 1015830)	CONDITION: Generally unsatisfactory with major localised problems
PRINCIPAL VULNERABILITY: Collapse	TREND: Declining
OWNER TYPE: Private	CONTACT: Keith Emerick 01904 601988

SITE NAME: <b>Beldi Hill Low Level lead mine and ore works, Muker, Richmondshire</b>	
DESIGNATION: Scheduled Monument (No. 1015408)	CONDITION: Generally unsatisfactory with major localised problems
PRINCIPAL VULNERABILITY: Plant growth	TREND: Declining
OWNER TYPE: Private	CONTACT: Keith Emerick 01904 601988

SITE NAME: <b>West Stonesdale lead mine and ore works, Muker, Richmondshire</b>	
DESIGNATION: Scheduled Monument (No. 1015407)	CONDITION: Extensive significant problems
PRINCIPAL VULNERABILITY: Collapse	TREND: Declining
OWNER TYPE: Private	CONTACT: Keith Emerick 01904 601988

SITE NAME: <b>Farfield Mill (Sedbergh)</b>	
DESIGNATION: Conservation Area	CONDITION: Very bad
VULNERABILITY: Low	TREND: Deteriorating
CONTACT: Robert White (LPA) 01969 652360	NEW ENTRY: Yes

SITE NAME: <b>Swaledale and Arkengarthdale barns and walls</b>	
DESIGNATION: Conservation Area	CONDITION: Very bad
VULNERABILITY: Medium	TREND: Deteriorating
CONTACT: Robert White (LPA) 01969 652360	NEW ENTRY: No

## SOUTH YORKSHIRE BARNSELEY



SITE NAME: <b>Grimethorpe Hall, Brierley Road, Brierley</b>	House, circa 1670, altered in C18, C19 and C20, which requires extensive repairs. Although standing in an amply sized site, the surrounding area is residential. The setting has been eroded by construction of housing to the west. Consent was granted for conversion to a restaurant in 2005, but the scheme has failed.
DESIGNATION: Listed Building Grade II*	
CONDITION: Poor	
OCCUPANCY: Vacant	
PRIORITY: C (C)	
OWNER TYPE: Company	Contact: Tammy Whitaker 01904 601880



SITE NAME: <b>Conservatory and linking bridge at north west corner of Wentworth Castle, Stainborough</b>	Conservatory built in 1877, probably by Crompton and Fawkes, located immediately west of the house. The conservatory is situated in the early C18 formal gardens on the west side of the house. A support scaffold has been erected to prevent collapse. English Heritage grant has been offered towards the full repair of the conservatory.
DESIGNATION: Listed Building Grade II*, CA, RPG I	
CONDITION: Very bad	
OCCUPANCY: Vacant	
PRIORITY: D (D)	
OWNER TYPE: Trust	Contact: Susan Daniels 01904 601979



SITE NAME: <b>Gun Room, Wentworth Castle, Stainborough</b>	Probably built as a banqueting house or a bath-house, it was used as a gun room in the C19. The interior has exceptionally fine plasterwork. Repairs to the walls and roof were carried out in 2006-07, but a further phase of conservation is required to the interior which is in very poor condition.
DESIGNATION: Listed Building Grade II*, CA, RPG I	
CONDITION: Fair	
OCCUPANCY: Vacant	
PRIORITY: E (E)	
OWNER TYPE: Trust	Contact: Tammy Whitaker 01904 601880

### PRIORITY (FOR BUILDINGS)

- A** Immediate risk of further rapid deterioration or loss of fabric; no solution agreed.
- B** Immediate risk of further rapid deterioration or loss of fabric; solution agreed but not yet implemented.
- C** Slow decay; no solution agreed.

- D** Slow decay; solution agreed but not yet implemented.
- E** Under repair or in fair to good repair; but no user identified; or under threat of vacancy with no obvious new user (applicable only to buildings capable of beneficial use).

- F** Repair scheme in progress and (where applicable) end use or user identified; functionally redundant buildings with new use agreed but not yet implemented.

**NOTE:**  
If the priority category has changed since the 2010 register, the previous category is given in brackets.

### ABBREVIATIONS

CA	Conservation Area
LB/LBs	Listed Building/s
LPA	Local Planning Authority
NP	National Park
RPG	Registered Park and Garden
SM/SMs	Scheduled Monument/s
UA	Unitary Authority
WHS	World Heritage Site



SITE NAME:	<b>Pillared barn approx 20m south of Steeple Lodge, Stainborough</b>
DESIGNATION:	Listed Building Grade II*, CA, RPG I
CONDITION:	Poor
OCCUPANCY:	N/A
PRIORITY:	B (New entry)
OWNER TYPE:	Trust

Dutch barn c1775, early of its type and of very unusual plan. A timber purlin has snapped, with consequent stressing of the roof structure. An English Heritage grant has been offered and works are due to be carried out in 2011.

Contact: Susan Daniels 01904 601979



SITE NAME:	<b>Dovecote at Glebe Farm, Tankersley</b>
DESIGNATION:	Listed Building Grade II, SM
CONDITION:	Very bad
OCCUPANCY:	Vacant
PRIORITY:	A (A)
OWNER TYPE:	Private

Stone built dovecote and cart shed, built in 1735 as part of the Glebe Farm for Richard Goodwin, Rector 1715-52. A particularly good example, complete with full interior and a rare set of spiked protective grilles over the dove holes. In a state of serious disrepair with a temporary roof structure in place. Potential for low key use, ancillary to residential.

Contact: Keith Miller 01904 601990



SITE NAME:	<b>Low Forge, Wortley</b>
DESIGNATION:	Scheduled Monument
CONDITION:	Poor
OCCUPANCY:	N/A
PRIORITY:	C (C)
OWNER TYPE:	Private

Roofless remains of an early C18 water-powered iron forge, including waterwheel and tilt-hammer; associated wheelraces, forge and bloomery building; in need of repair.

Contact: Keith Miller 01904 601990



SITE NAME:	<b>Church of St Peter including attached wall and gateway to south west, Brinckman Street</b>
DESIGNATION:	Listed Place of Worship Grade II*
CONDITION:	Poor
PRIORITY:	C (New entry)
OWNER TYPE:	Religious organisation

Church and attached wall and gateway, 1893-1910 by Temple Moore. In generally good order; nave seems to have been re-slatted. Slates to chancel roof look poor and there is salting brickwork to the Lady Chapel.

Contact: Susan Daniels 01904 601979



SITE NAME:	<b>Church of St Peter, Harshaw Lane, Hoyland Nether</b>
DESIGNATION:	Listed Place of Worship Grade II
CONDITION:	Poor
PRIORITY:	F (New entry)
OWNER TYPE:	Religious organisation

Church dating to 1830 from dressed limestone with a slate roof. Orientated northeast-southwest. Grant-aided repairs underway to spire and pinnacles.

Contact: Susan Daniels 01904 601979



SITE NAME:	<b>Bull House Chapel, Manchester Road, Penistone</b>
DESIGNATION:	Listed Place of Worship Grade II
CONDITION:	Poor
PRIORITY:	D (New entry)
OWNER TYPE:	Religious organisation

Non-conformist chapel, previously Presbyterian and Methodist, dated to 1692. Simple, single-storey rectangular plan and constructed from coursed stone with a stone slate roof. The chapel lies in an isolated position outside the town, adjacent to the manor. The roof and ceiling are in poor condition. Grant offered.

Contact: Susan Daniels 01904 601979

#### PRIORITY (FOR BUILDINGS)

- A** Immediate risk of further rapid deterioration or loss of fabric; no solution agreed.
- B** Immediate risk of further rapid deterioration or loss of fabric; solution agreed but not yet implemented.
- C** Slow decay; no solution agreed.

- D** Slow decay; solution agreed but not yet implemented.
- E** Under repair or in fair to good repair; but no user identified; or under threat of vacancy with no obvious new user (applicable only to buildings capable of beneficial use).

- F** Repair scheme in progress and (where applicable) end use or user identified; functionally redundant buildings with new use agreed but not yet implemented.

**NOTE:**  
If the priority category has changed since the 2010 register, the previous category is given in brackets.

#### ABBREVIATIONS

CA	Conservation Area
LB/LBs	Listed Building/s
LPA	Local Planning Authority
NP	National Park
RPG	Registered Park and Garden
SM/SMs	Scheduled Monument/s
UA	Unitary Authority
WHS	World Heritage Site



SITE NAME: **Church of St John the Baptist,  
Church Street,  
Royston**

On the 4 April 1234, Archbishop Walter Gray appropriated the Church of Royston to the monks of Monk Bretton Priory. Alterations were made in the C14 and C15 with extensive alterations in the C19. Grant-aided repairs are underway to the tower, oriel and masonry.

DESIGNATION: Listed Place of Worship Grade I

CONDITION: Poor

PRIORITY: F (New entry)

OWNER TYPE: Religious organisation

Contact: Richard Jaques 01904 601986



SITE NAME: **Church of St Helen,  
High Street,  
Thurnscoe**

Victorian church with Georgian Tower; rest rebuilt in 1887. Clay tiled roofs to nave and south east corner are in poor condition, although regularly repaired. Eroded stonework to porch.

DESIGNATION: Listed Place of Worship Grade II

CONDITION: Poor

PRIORITY: C (New entry)

OWNER TYPE: Religious organisation

Contact: Susan Daniels 01904 601979

SITE NAME:	<b>East Gawber Hall colliery fanhouse, 800m north east of Croft Farm, Barnsley</b>		
DESIGNATION:	Scheduled Monument (No. 1017748)	CONDITION:	Extensive significant problems
PRINCIPAL VULNERABILITY:	Collapse	TREND:	Declining
OWNER TYPE:	Private	CONTACT:	Keith Miller 01904 601990

SITE NAME:	<b>Elsecar Colliery Newcomen engine, Barnsley</b>		
DESIGNATION:	Scheduled Monument (No. 1004790)	CONDITION:	Generally unsatisfactory with major localised problems
PRINCIPAL VULNERABILITY:	Scrub / tree growth	TREND:	Declining
OWNER TYPE:	Local Authority	CONTACT:	Keith Miller 01904 601990

SITE NAME:	<b>Heavy Anti-aircraft gunsite 330m south east of Lowfield Farm, Barnsley</b>		
DESIGNATION:	Scheduled Monument (No. 1019872)	CONDITION:	Generally unsatisfactory with major localised problems
PRINCIPAL VULNERABILITY:	Scrub / tree growth	TREND:	Declining
OWNER TYPE:	Private	CONTACT:	Keith Miller 01904 601990

SITE NAME:	<b>Monk Bretton standing cross, Barnsley</b>		
DESIGNATION:	Scheduled Monument (No. 1013765)	CONDITION:	Extensive significant problems
PRINCIPAL VULNERABILITY:	Extensive vehicle damage/erosion	TREND:	Declining
OWNER TYPE:	Local Authority	CONTACT:	Keith Miller 01904 601990

SITE NAME:	<b>Wortley Top Forge, Hunshef</b>		
DESIGNATION:	Scheduled Monument (No. 1018262)	CONDITION:	Generally unsatisfactory with major localised problems
PRINCIPAL VULNERABILITY:	Flooding	TREND:	Declining
OWNER TYPE:	Private	CONTACT:	Keith Miller 01904 601990

SITE NAME:	<b>Romano-British settlements at Finkle Street, Wortley</b>		
DESIGNATION:	Scheduled Monument (No. 1004801)	CONDITION:	Generally unsatisfactory with major localised problems
PRINCIPAL VULNERABILITY:	Plant growth	TREND:	Declining
OWNER TYPE:	Private	CONTACT:	Keith Miller 01904 601990

#### PRIORITY (FOR BUILDINGS)

- A** Immediate risk of further rapid deterioration or loss of fabric; no solution agreed.  
**B** Immediate risk of further rapid deterioration or loss of fabric; solution agreed but not yet implemented.  
**C** Slow decay; no solution agreed.

- D** Slow decay; solution agreed but not yet implemented.  
**E** Under repair or in fair to good repair; but no user identified; or under threat of vacancy with no obvious new user (applicable only to buildings capable of beneficial use).

- F** Repair scheme in progress and (where applicable) end use or user identified; functionally redundant buildings with new use agreed but not yet implemented.

**NOTE:**  
 If the priority category has changed since the 2010 register, the previous category is given in brackets.

#### ABBREVIATIONS

CA	Conservation Area
LB/LBs	Listed Building/s
LPA	Local Planning Authority
NP	National Park
RPG	Registered Park and Garden
SM/SMs	Scheduled Monument/s
UA	Unitary Authority
WHS	World Heritage Site

SITE NAME:	<b>Water powered bloomery, iron forge and rolling mill at Low Forge, Wortley</b>		
DESIGNATION:	Scheduled Monument (No. 1020626)	CONDITION:	Extensive significant problems
PRINCIPAL VULNERABILITY:	Collapse	TREND:	Declining
OWNER TYPE:	Private	CONTACT:	Keith Miller 01904 601990

SITE NAME:	<b>Elsecar</b>		
DESIGNATION:	Conservation Area	CONDITION:	Very bad
VULNERABILITY:	Low	TREND:	Deteriorating
CONTACT:	Tony Wiles (LPA) 01226 772 576	NEW ENTRY:	No

## DONCASTER



SITE NAME: **Moat Hall ruins, Braithwell**

Ruins of medieval monastic grange and post-medieval dwelling, consisting of arched doorway and low walls, in poor repair.

DESIGNATION: Scheduled Monument

CONDITION: Very bad

OCCUPANCY: N/A

PRIORITY: A (A)

OWNER TYPE: Private

Contact: Keith Miller 01904 601990



SITE NAME: **Stable to Hickleton Hall including the Stable Cottage and attached walls and gate piers, Hickleton Hall, Hickleton**

Mid C18 stable block, now store and house with attached walls and gatepiers. Possibly by James Paine, who designed Hickleton Hall, 1745-48, for Godfrey Wentworth. The stable block stands to the north of the Hall, which occupies an elevated position towards the north end of the registered site. Repairs have recently been carried out to the roofs and the building is now in fair condition, but disused.

DESIGNATION: Listed Building Grade II\*, CA, RPG II

CONDITION: Fair

OCCUPANCY: Vacant

PRIORITY: E (E)

OWNER TYPE: Charity

Contact: Kathryn Gibson 01904 601939



SITE NAME: **Christ Church, Thorne Road**

A gothic style church dating to 1827/9. It is constructed from limestone ashlar with a slate roof and copper spire. It has a four stage south tower. The building fell into disrepair and was bought for a very small sum a few years ago.

DESIGNATION: Listed Place of Worship Grade II\*, CA

CONDITION: Poor

PRIORITY: C (New entry)

OWNER TYPE: Religious organisation

Contact: Richard Jaques 01904 601986



SITE NAME: **Church of St Peter, Warmsworth Road**

Known as 'The White Church'. Consecrated in 1942 and mentioned in a wartime broadcast from Berlin by the notorious 'Lord Haw Haw'. Windows in poor condition.

DESIGNATION: Listed Place of Worship Grade II

CONDITION: Poor

PRIORITY: C (New entry)

OWNER TYPE: Religious organisation

Contact: Susan Daniels 01904 601979



SITE NAME: **Church of St Lawrence, Station Road, Hatfield**

Norman church. C12 origin, C13 arcades, rest mostly C15. Tower in poor condition.

DESIGNATION: Listed Place of Worship Grade I, CA

CONDITION: Poor

PRIORITY: C (New entry)

OWNER TYPE: Religious organisation

Contact: Richard Jaques 01904 601986

### PRIORITY (FOR BUILDINGS)

- A** Immediate risk of further rapid deterioration or loss of fabric; no solution agreed.
- B** Immediate risk of further rapid deterioration or loss of fabric; solution agreed but not yet implemented.
- C** Slow decay; no solution agreed.

**D** Slow decay; solution agreed but not yet implemented.

**E** Under repair or in fair to good repair; but no user identified; or under threat of vacancy with no obvious new user (applicable only to buildings capable of beneficial use).

**F** Repair scheme in progress and (where applicable) end use or user identified; functionally redundant buildings with new use agreed but not yet implemented.

**NOTE:**  
If the priority category has changed since the 2010 register, the previous category is given in brackets.

### ABBREVIATIONS

CA	Conservation Area
LB/LBs	Listed Building/s
LPA	Local Planning Authority
NP	National Park
RPG	Registered Park and Garden
SM/SMs	Scheduled Monument/s
UA	Unitary Authority
WHS	World Heritage Site



SITE NAME: **Church of St Luke,  
The Circle,  
Rossington**

Early C20 church, roofs in poor repair.  
Grant offered for re-roofing.


DESIGNATION: Listed Place of Worship Grade II

CONDITION: Poor

PRIORITY: D (New entry)

OWNER TYPE: Religious organisation

Contact: Giles Proctor 01904 601981



SITE NAME: **Church of St Mary,  
Main Street,  
Sprotbrough**

Medieval church, significant decay to medieval  
oak roofs. Grant offered for repair.

DESIGNATION: Listed Place of Worship Grade I, CA

CONDITION: Very bad

PRIORITY: D (New entry)

OWNER TYPE: Religious organisation

Contact: Richard Jaques 01904 601986

SITE NAME:	<b>Site of St Helen's Chapel, Barnburgh and Harlington</b>		
DESIGNATION:	Scheduled Monument (No. 1004799)	CONDITION:	Generally unsatisfactory with major localised problems
PRINCIPAL VULNERABILITY:	Arable clipping	TREND:	Declining
OWNER TYPE:	Private	CONTACT:	Keith Miller 01904 601990

SITE NAME:	<b>Manor Holt moated site, Bawtry</b>		
DESIGNATION:	Scheduled Monument (No. 1012453)	CONDITION:	Generally unsatisfactory with major localised problems
PRINCIPAL VULNERABILITY:	Plant growth	TREND:	Declining
OWNER TYPE:	Private	CONTACT:	Keith Miller 01904 601990

SITE NAME:	<b>Moat Hall moated site and site of external ancillary buildings, Braithwell</b>		
DESIGNATION:	Scheduled Monument (No. 1012461)	CONDITION:	Generally unsatisfactory with major localised problems
PRINCIPAL VULNERABILITY:	Collapse	TREND:	Declining
OWNER TYPE:	Private	CONTACT:	Keith Miller 01904 601990

SITE NAME:	<b>Roman Ridge, Roman road, north west of Doncaster, Brodsworth</b>		
DESIGNATION:	Scheduled Monument (No. 1003672)	CONDITION:	Generally satisfactory but with significant localised problems
PRINCIPAL VULNERABILITY:	Dumping	TREND:	Declining
OWNER TYPE:	Local Authority	CONTACT:	Keith Miller 01904 601990

SITE NAME:	<b>Roman fort at Robin Hood's Well, Burghwallis</b>		
DESIGNATION:	Scheduled Monument (No. 1002930)	CONDITION:	Extensive significant problems
PRINCIPAL VULNERABILITY:	Arable ploughing	TREND:	Declining
OWNER TYPE:	Private	CONTACT:	Keith Miller 01904 601990

SITE NAME:	<b>Roman potteries 300yds (270m) north east of Rossington Bridge, Cantley</b>		
DESIGNATION:	Scheduled Monument (No. 1004787)	CONDITION:	Generally satisfactory but with significant localised problems
PRINCIPAL VULNERABILITY:	Other	TREND:	Declining
OWNER TYPE:	Private	CONTACT:	Keith Miller 01904 601990

#### PRIORITY (FOR BUILDINGS)

- A** Immediate risk of further rapid deterioration or loss of fabric; no solution agreed.  
**B** Immediate risk of further rapid deterioration or loss of fabric; solution agreed but not yet implemented.  
**C** Slow decay; no solution agreed.

- D** Slow decay; solution agreed but not yet implemented.  
**E** Under repair or in fair to good repair; but no user identified; or under threat of vacancy with no obvious new user (applicable only to buildings capable of beneficial use).

- F** Repair scheme in progress and (where applicable) end use or user identified; functionally redundant buildings with new use agreed but not yet implemented.

**NOTE:**  
If the priority category has changed since the 2010 register, the previous category is given in brackets.

#### ABBREVIATIONS

CA	Conservation Area
LB/LBs	Listed Building/s
LPA	Local Planning Authority
NP	National Park
RPG	Registered Park and Garden
SM/SMs	Scheduled Monument/s
UA	Unitary Authority
WHS	World Heritage Site



SITE NAME:	<b>Castle Hills motte and bailey castle, Langthwaite, Adwick le Street, Doncaster</b>		
DESIGNATION:	Scheduled Monument (No. 1013654)	CONDITION:	Generally unsatisfactory with major localised problems
PRINCIPAL VULNERABILITY:	Extensive vehicle damage/erosion	TREND:	Declining
OWNER TYPE:	Private	CONTACT:	Keith Miller 01904 601990

SITE NAME:	<b>Moat Hills moated site, Bentley, Doncaster</b>		
DESIGNATION:	Scheduled Monument (No. 1013655)	CONDITION:	Generally unsatisfactory with major localised problems
PRINCIPAL VULNERABILITY:	Scrub / tree growth	TREND:	Declining
OWNER TYPE:	Private	CONTACT:	Keith Miller 01904 601990

SITE NAME:	<b>Edlington Wood Roman settlement, Edlington</b>		
DESIGNATION:	Scheduled Monument (No. 1004824)	CONDITION:	Generally satisfactory but with significant localised problems
PRINCIPAL VULNERABILITY:	Metal detecting	TREND:	Declining
OWNER TYPE:	Private	CONTACT:	Keith Miller 01904 601990

SITE NAME:	<b>Moat Hill moated site, Fenwick</b>		
DESIGNATION:	Scheduled Monument (No. 1011920)	CONDITION:	Generally unsatisfactory with major localised problems
PRINCIPAL VULNERABILITY:	Drainage/dewatering	TREND:	Declining
OWNER TYPE:	Private	CONTACT:	Keith Miller 01904 601990

SITE NAME:	<b>Castle Hill, Hampole</b>		
DESIGNATION:	Scheduled Monument (No. 1004794)	CONDITION:	Extensive significant problems
PRINCIPAL VULNERABILITY:	Arable ploughing	TREND:	Declining
OWNER TYPE:	Private	CONTACT:	Keith Miller 01904 601990

SITE NAME:	<b>Icehouse 720m south east of Bath House Farm, High Melton</b>		
DESIGNATION:	Scheduled Monument (No. 1020715)	CONDITION:	Generally unsatisfactory with major localised problems
PRINCIPAL VULNERABILITY:	Vandalism	TREND:	Declining
OWNER TYPE:	Private	CONTACT:	Keith Miller 01904 601990

SITE NAME:	<b>Earthworks on Sutton Common, Norton</b>		
DESIGNATION:	Scheduled Monument (No. 1004816)	CONDITION:	Generally satisfactory but with significant localised problems
PRINCIPAL VULNERABILITY:	Drainage/dewatering	TREND:	Declining
OWNER TYPE:	Private	CONTACT:	Keith Miller 01904 601990

SITE NAME:	<b>Rossington Roman fort, Rossington</b>		
DESIGNATION:	Scheduled Monument (No. 1004823)	CONDITION:	Extensive significant problems
PRINCIPAL VULNERABILITY:	Arable ploughing	TREND:	Declining
OWNER TYPE:	Private	CONTACT:	Keith Miller 01904 601990

SITE NAME:	<b>Thorpe in Balne moated site, chapel and fishpond, Thorpe in Balne</b>		
DESIGNATION:	Scheduled Monument (No. 1012111)	CONDITION:	Generally satisfactory but with significant localised problems
PRINCIPAL VULNERABILITY:	Drainage/dewatering	TREND:	Declining
OWNER TYPE:	Private	CONTACT:	Keith Miller 01904 601990

**PRIORITY (FOR BUILDINGS)**

- A** Immediate risk of further rapid deterioration or loss of fabric; no solution agreed.
- B** Immediate risk of further rapid deterioration or loss of fabric; solution agreed but not yet implemented.
- C** Slow decay; no solution agreed.

- D** Slow decay; solution agreed but not yet implemented.
- E** Under repair or in fair to good repair; but no user identified; or under threat of vacancy with no obvious new user (applicable only to buildings capable of beneficial use).

- F** Repair scheme in progress and (where applicable) end use or user identified; functionally redundant buildings with new use agreed but not yet implemented.

**NOTE:**  
If the priority category has changed since the 2010 register, the previous category is given in brackets.

**ABBREVIATIONS**

<b>CA</b>	Conservation Area
<b>LB/LBs</b>	Listed Building/s
<b>LPA</b>	Local Planning Authority
<b>NP</b>	National Park
<b>RPG</b>	Registered Park and Garden
<b>SM/SMs</b>	Scheduled Monument/s
<b>UA</b>	Unitary Authority
<b>WHS</b>	World Heritage Site

SITE NAME:	<b>Stancil Roman villa, Tickhill</b>		
DESIGNATION:	Scheduled Monument (No. 1004789)	CONDITION:	Extensive significant problems
PRINCIPAL VULNERABILITY:	Arable ploughing	TREND:	Declining
OWNER TYPE:	Private	CONTACT:	Keith Miller 01904 601990

SITE NAME:	<b>Tickhill Castle, Tickhill</b>		
DESIGNATION:	Scheduled Monument (No. 1004828)	CONDITION:	Extensive significant problems
PRINCIPAL VULNERABILITY:	Collapse	TREND:	Declining
OWNER TYPE:	Other	CONTACT:	Keith Miller 01904 601990

SITE NAME:	<b>Hatfield High Street</b>		
DESIGNATION:	Conservation Area	CONDITION:	Fair
VULNERABILITY:	High	TREND:	Deteriorating
CONTACT:	Malcolm Thomas (LPA) 01 302 735 199	NEW ENTRY:	No

SITE NAME:	<b>Marr</b>		
DESIGNATION:	Conservation Area	CONDITION:	Poor
VULNERABILITY:	High	TREND:	No significant change
CONTACT:	Malcolm Thomas (LPA) 01 302 735 199	NEW ENTRY:	Yes

SITE NAME:	<b>Mexborough</b>		
DESIGNATION:	Conservation Area	CONDITION:	Poor
VULNERABILITY:	High	TREND:	No significant change
CONTACT:	Malcolm Thomas (LPA) 01 302 735 199	NEW ENTRY:	No

SITE NAME:	<b>St George's, Doncaster</b>		
DESIGNATION:	Conservation Area	CONDITION:	Very bad
VULNERABILITY:	Medium	TREND:	No significant change
CONTACT:	Malcolm Thomas (LPA) 01 302 735 199	NEW ENTRY:	No

SITE NAME:	<b>Thorne Central</b>		
DESIGNATION:	Conservation Area	CONDITION:	Very bad
VULNERABILITY:	Medium	TREND:	Improving
CONTACT:	Malcolm Thomas (LPA) 01 302 735 199	NEW ENTRY:	No

SITE NAME:	<b>Thorne Road, Doncaster</b>		
DESIGNATION:	Conservation Area	CONDITION:	Fair
VULNERABILITY:	Medium	TREND:	Deteriorating
CONTACT:	Malcolm Thomas (LPA) 01 302 735 199	NEW ENTRY:	No

SITE NAME:	<b>Woodlands</b>		
DESIGNATION:	Conservation Area	CONDITION:	Very bad
VULNERABILITY:	High	TREND:	Deteriorating
CONTACT:	Malcolm Thomas (LPA) 01 302 735 199	NEW ENTRY:	No

**PRIORITY (FOR BUILDINGS)**

- A** Immediate risk of further rapid deterioration or loss of fabric; no solution agreed.
- B** Immediate risk of further rapid deterioration or loss of fabric; solution agreed but not yet implemented.
- C** Slow decay; no solution agreed.

- D** Slow decay; solution agreed but not yet implemented.
- E** Under repair or in fair to good repair; but no user identified; or under threat of vacancy with no obvious new user (applicable only to buildings capable of beneficial use).

- F** Repair scheme in progress and (where applicable) end use or user identified; functionally redundant buildings with new use agreed but not yet implemented.

**NOTE:**  
If the priority category has changed since the 2010 register, the previous category is given in brackets.

**ABBREVIATIONS**

CA	Conservation Area
LB/LBs	Listed Building/s
LPA	Local Planning Authority
NP	National Park
RPG	Registered Park and Garden
SM/SMs	Scheduled Monument/s
UA	Unitary Authority
WHS	World Heritage Site

## PEAK DISTRICT (NP)

SITE NAME:	<b>Bailey Hill motte and bailey castle, High Bradfield, Bradfield, Sheffield</b>		
DESIGNATION:	Scheduled Monument (No. 1013217)	CONDITION:	Generally unsatisfactory with major localised problems
PRINCIPAL VULNERABILITY:	Plant growth	TREND:	Declining
OWNER TYPE:	Private	CONTACT:	Keith Miller 01904 601990

SITE NAME:	<b>Castle Hill motte and bailey castle, High Bradfield, Bradfield, Sheffield</b>		
DESIGNATION:	Scheduled Monument (No. 1017612)	CONDITION:	Generally satisfactory but with significant localised problems
PRINCIPAL VULNERABILITY:	Moderate animal burrowing	TREND:	Declining
OWNER TYPE:	Local Authority	CONTACT:	Keith Miller 01904 601990

SITE NAME:	<b>Cowell Flat prehistoric field system, 350m south east of Mortimer House, Bradfield, Sheffield</b>		
DESIGNATION:	Scheduled Monument (No. 1017833)	CONDITION:	Generally unsatisfactory with major localised problems
PRINCIPAL VULNERABILITY:	Plant growth	TREND:	Declining
OWNER TYPE:	Local Authority	CONTACT:	Keith Miller 01904 601990

## ROTHERHAM



SITE NAME:	<b>25 and 27 High Street, Rotherham</b>	Known as The Three Cranes. Late medieval house. Signs of structural decay, faulty rainwater goods.
DESIGNATION:	Listed Building Grade II*, CA	
CONDITION:	Poor	
OCCUPANCY:	Vacant	
PRIORITY:	C (C)	
OWNER TYPE:	Private	Contact: Susan Daniels 01904 601979



SITE NAME:	<b>Keppels Column, Admirals Crest, Thorpe Common, Rotherham</b>	Monumental column built 1773-80. Now on the edge of Wentworth Woodhouse Estate. The building is closed to the public, although emergency repairs have been carried out to the viewing platform and stairwell. There are significant structural cracks and stonework erosion. The internal staircase is unsafe.
DESIGNATION:	Listed Building Grade II*	
CONDITION:	Poor	
OCCUPANCY:	N/A	
PRIORITY:	C (C)	
OWNER TYPE:	Local authority	Contact: Susan Daniels 01904 601979



SITE NAME:	<b>Thorpe Salvin Old Hall (Ruins of), Ladyfield Road, Thorpe Salvin</b>	Gatehouse and imposing 3 storey south facade of mid C16 stone-built mansion built by Henry Sanford (died 1582) standing in an open courtyard. Grant has been offered for a condition survey.
DESIGNATION:	Listed Building Grade II*, SM, CA	
CONDITION:	Poor	
OCCUPANCY:	N/A	
PRIORITY:	C (C)	
OWNER TYPE:	Private	Contact: Tammy Whitaker 01904 601880



SITE NAME:	<b>Stable Block and Riding School, Wentworth Woodhouse, Wentworth</b>	Stable block and riding school, 1760s, situated approx 300 metres north-west of the house. Vacant and vulnerable due to under-maintenance and vandalism. English Heritage supporting possible office conversion scheme.
DESIGNATION:	Listed Building Grade I, RPG II*	
CONDITION:	Fair	
OCCUPANCY:	Vacant	
PRIORITY:	E (E)	
OWNER TYPE:	Private	Contact: Kathryn Gibson 01904 601939

## PRIORITY (FOR BUILDINGS)

- A** Immediate risk of further rapid deterioration or loss of fabric; no solution agreed.
- B** Immediate risk of further rapid deterioration or loss of fabric; solution agreed but not yet implemented.
- C** Slow decay; no solution agreed.

- D** Slow decay; solution agreed but not yet implemented.
- E** Under repair or in fair to good repair; but no user identified; or under threat of vacancy with no obvious new user (applicable only to buildings capable of beneficial use).

- F** Repair scheme in progress and (where applicable) end use or user identified; functionally redundant buildings with new use agreed but not yet implemented.

**NOTE:**  
If the priority category has changed since the 2010 register, the previous category is given in brackets.

## ABBREVIATIONS

CA	Conservation Area
LB/LBs	Listed Building/s
LPA	Local Planning Authority
NP	National Park
RPG	Registered Park and Garden
SM/SMs	Scheduled Monument/s
UA	Unitary Authority
WHS	World Heritage Site



SITE NAME: **Church of St Michael and All Angels,  
Church Street,  
Great Houghton**

C17 chapel, severe stone decay and poor roofs.  
Grant offered for repair.

DESIGNATION: Listed Place of Worship Grade II\*

CONDITION: Very bad

PRIORITY: D (New entry)

OWNER TYPE: Religious organisation

Contact: Richard Jaques 01904 601986



SITE NAME: **Church of St Leonard,  
Doncaster Road,  
Thrybergh**

Medieval church with fine monuments.  
Roofs poor. Grant offered for repair.

DESIGNATION: Listed Place of Worship Grade II\*, CA

CONDITION: Very bad

PRIORITY: D (New entry)

OWNER TYPE: Religious organisation

Contact: Richard Jaques 01904 601986



SITE NAME: **Church of St Peter and St Paul,  
Todwick**

Medieval church with C11 nave, C14 chancel and C15  
tower with C18 and C19 alterations. Tower parapets  
and pinnacles in poor condition.

DESIGNATION: Listed Place of Worship Grade II\*, CA

CONDITION: Poor

PRIORITY: C (New entry)

OWNER TYPE: Religious organisation

Contact: Richard Jaques 01904 601986

SITE NAME: **Roman Ridge (Roman road): section 135yds (120m) long, east of Hooper House, Brampton Bierlow**

DESIGNATION:	Scheduled Monument (No. 1004830)	CONDITION:	Generally unsatisfactory with major localised problems
PRINCIPAL VULNERABILITY:	Arable clipping	TREND:	Declining
OWNER TYPE:	Private	CONTACT:	Keith Miller 01904 601990

SITE NAME: **Roman Ridge (Roman road): section south of Hooper House, Brampton Bierlow**

DESIGNATION:	Scheduled Monument (No. 1004831)	CONDITION:	Generally unsatisfactory with major localised problems
PRINCIPAL VULNERABILITY:	Arable clipping	TREND:	Declining
OWNER TYPE:	Private	CONTACT:	Keith Miller 01904 601990

SITE NAME: **Roman Ridge: section 300yds (270m) long on Birchcliff Bank, Brampton Bierlow**

DESIGNATION:	Scheduled Monument (No. 1004809)	CONDITION:	Generally satisfactory but with significant localised problems
PRINCIPAL VULNERABILITY:	Arable clipping	TREND:	Declining
OWNER TYPE:	Private	CONTACT:	Keith Miller 01904 601990

SITE NAME: **Roman Ridge: section 400yds (370m) long south of Abdy Farm, Brampton Bierlow**

DESIGNATION:	Scheduled Monument (No. 1004810)	CONDITION:	Generally unsatisfactory with major localised problems
PRINCIPAL VULNERABILITY:	Arable clipping	TREND:	Declining
OWNER TYPE:	Private	CONTACT:	Keith Miller 01904 601990

#### PRIORITY (FOR BUILDINGS)

- A** Immediate risk of further rapid deterioration or loss of fabric; no solution agreed.
- B** Immediate risk of further rapid deterioration or loss of fabric; solution agreed but not yet implemented.
- C** Slow decay; no solution agreed.

- D** Slow decay; solution agreed but not yet implemented.
- E** Under repair or in fair to good repair; but no user identified; or under threat of vacancy with no obvious new user (applicable only to buildings capable of beneficial use).

- F** Repair scheme in progress and (where applicable) end use or user identified; functionally redundant buildings with new use agreed but not yet implemented.

**NOTE:**  
If the priority category has changed since the 2010 register, the previous category is given in brackets.

#### ABBREVIATIONS

CA	Conservation Area
LB/LBs	Listed Building/s
LPA	Local Planning Authority
NP	National Park
RPG	Registered Park and Garden
SM/SMs	Scheduled Monument/s
UA	Unitary Authority
WHS	World Heritage Site

SITE NAME:	<b>Dead Man's Cave, Anston, North and South Anston</b>		
DESIGNATION:	Scheduled Monument (No. 1013468)	CONDITION:	Generally satisfactory but with significant localised problems
PRINCIPAL VULNERABILITY:	Vandalism	TREND:	Declining
OWNER TYPE:	Government or Agency	CONTACT:	Keith Miller 01904 601990

SITE NAME:	<b>Kimberworth motte and bailey castle, Rotherham</b>		
DESIGNATION:	Scheduled Monument (No. 1013469)	CONDITION:	Generally unsatisfactory with major localised problems
PRINCIPAL VULNERABILITY:	Dumping	TREND:	Declining
OWNER TYPE:	Private	CONTACT:	Keith Miller 01904 601990

SITE NAME:	<b>Roman Ridge: section 110yds (100m) long, 450yds (410m) NNE of Kimberworth Park Farm, Rotherham</b>		
DESIGNATION:	Scheduled Monument (No. 1004835)	CONDITION:	Generally satisfactory but with minor localised problems
PRINCIPAL VULNERABILITY:	Scrub / tree growth	TREND:	Declining
OWNER TYPE:	Private	CONTACT:	Keith Miller 01904 601990

SITE NAME:	<b>Roman Ridge: section 300yds (270m) long north of Birchwood (east of Chemical Cottages), Rotherham</b>		
DESIGNATION:	Scheduled Monument (No. 1004813)	CONDITION:	Generally satisfactory but with significant localised problems
PRINCIPAL VULNERABILITY:	Arable clipping	TREND:	Declining
OWNER TYPE:	Private	CONTACT:	Keith Miller 01904 601990

SITE NAME:	<b>Roman Ridge: section 400yds (370m) long from Hill Top Lane to Little Common Lane, Rotherham</b>		
DESIGNATION:	Scheduled Monument (No. 1004808)	CONDITION:	Generally satisfactory but with significant localised problems
PRINCIPAL VULNERABILITY:	Moderate visitor erosion	TREND:	Declining
OWNER TYPE:	Local Authority	CONTACT:	Keith Miller 01904 601990

SITE NAME:	<b>Roman Ridge: section 400yds (370m) long in Wath Wood, Rotherham</b>		
DESIGNATION:	Scheduled Monument (No. 1004811)	CONDITION:	Generally satisfactory but with significant localised problems
PRINCIPAL VULNERABILITY:	Moderate vehicle damage/erosion	TREND:	Declining
OWNER TYPE:	Local Authority	CONTACT:	Keith Miller 01904 601990

SITE NAME:	<b>Roman Ridge: south east of Hill Top (section 700yds (660m) long, Meadowhall Road to Hill Top), Rotherham</b>		
DESIGNATION:	Scheduled Monument (No. 1004807)	CONDITION:	Generally satisfactory but with significant localised problems
PRINCIPAL VULNERABILITY:	Deterioration – in need of management	TREND:	Declining
OWNER TYPE:	Local Authority	CONTACT:	Keith Miller 01904 601990

SITE NAME:	<b>Swinton Pottery (The Rockingham Works), 310m and 120m north west of Keeper's Cottage, Rotherham</b>		
DESIGNATION:	Scheduled Monument (No. 1020067)	CONDITION:	Generally unsatisfactory with major localised problems
PRINCIPAL VULNERABILITY:	Moderate natural erosion	TREND:	Declining
OWNER TYPE:	Private	CONTACT:	Keith Miller 01904 601990

**PRIORITY (FOR BUILDINGS)**

- A** Immediate risk of further rapid deterioration or loss of fabric; no solution agreed.
- B** Immediate risk of further rapid deterioration or loss of fabric; solution agreed but not yet implemented.
- C** Slow decay; no solution agreed.

- D** Slow decay; solution agreed but not yet implemented.
- E** Under repair or in fair to good repair; but no user identified; or under threat of vacancy with no obvious new user (applicable only to buildings capable of beneficial use).

- F** Repair scheme in progress and (where applicable) end use or user identified; functionally redundant buildings with new use agreed but not yet implemented.

**NOTE:**  
If the priority category has changed since the 2010 register, the previous category is given in brackets.

**ABBREVIATIONS**

<b>CA</b>	Conservation Area
<b>LB/LBs</b>	Listed Building/s
<b>LPA</b>	Local Planning Authority
<b>NP</b>	National Park
<b>RPG</b>	Registered Park and Garden
<b>SM/SMs</b>	Scheduled Monument/s
<b>UA</b>	Unitary Authority
<b>WHS</b>	World Heritage Site

SITE NAME:	<b>Hood Hill shaft mounds, 480m east of Hood Hill Farm, Wentworth</b>		
DESIGNATION:	Scheduled Monument (No. 1017747)	CONDITION:	Extensive significant problems
PRINCIPAL VULNERABILITY:	Arable ploughing	TREND:	Declining
OWNER TYPE:	Private	CONTACT:	Keith Miller 01904 601990

SITE NAME:	<b>Roman Ridge: section 330yds (300m) long, south of Dog Kennel Pond, Wentworth Park, Wentworth</b>		
DESIGNATION:	Scheduled Monument (No. 1004833)	CONDITION:	Extensive significant problems
PRINCIPAL VULNERABILITY:	Arable ploughing	TREND:	Declining
OWNER TYPE:	Private	CONTACT:	Keith Miller 01904 601990

SITE NAME:	<b>Roman Ridge: section 500yds (460m) long, north of Dog Kennel Pond, Wentworth Park, Wentworth</b>		
DESIGNATION:	Scheduled Monument (No. 1004832)	CONDITION:	Generally unsatisfactory with major localised problems
PRINCIPAL VULNERABILITY:	Extensive stock erosion	TREND:	Declining
OWNER TYPE:	Private	CONTACT:	Keith Miller 01904 601990

SITE NAME:	<b>Doncaster Road, Rotherham Town Centre</b>		
DESIGNATION:	Conservation Area	CONDITION:	Very bad
VULNERABILITY:	Medium	TREND:	Deteriorating
CONTACT:	Jonathan Bell (LPA) 01709 823811	NEW ENTRY:	No

SITE NAME:	<b>Greasborough, Rotherham Urban</b>		
DESIGNATION:	Conservation Area	CONDITION:	Very bad
VULNERABILITY:	Low	TREND:	Improving
CONTACT:	Jonathan Bell (LPA) 01709 823811	NEW ENTRY:	No

SITE NAME:	<b>Rotherham Town Centre</b>		
DESIGNATION:	Conservation Area	CONDITION:	Very bad
VULNERABILITY:	Low	TREND:	Improving
CONTACT:	Jonathan Bell (LPA) 01709 823811	NEW ENTRY:	No

SITE NAME:	<b>Wales, Rotherham South</b>		
DESIGNATION:	Conservation Area	CONDITION:	Poor
VULNERABILITY:	Low	TREND:	Deteriorating
CONTACT:	Jonathan Bell (LPA) 01709 823811	NEW ENTRY:	No

## SHEFFIELD



SITE NAME: **Loxley United Reformed Church, Loxley Road, Bradfield**

Redundant church, 1787. Closed in 1994. Recently suffered from further vandalism, condition deteriorating.

DESIGNATION: Listed Building Grade II\*  
 CONDITION: Poor  
 OCCUPANCY: Vacant  
 PRIORITY: C (C)  
 OWNER TYPE: Private

Contact: Giles Proctor 01904 601981

### PRIORITY (FOR BUILDINGS)

- A** Immediate risk of further rapid deterioration or loss of fabric; no solution agreed.  
**B** Immediate risk of further rapid deterioration or loss of fabric; solution agreed but not yet implemented.  
**C** Slow decay; no solution agreed.

- D** Slow decay; solution agreed but not yet implemented.  
**E** Under repair or in fair to good repair; but no user identified; or under threat of vacancy with no obvious new user (applicable only to buildings capable of beneficial use).

- F** Repair scheme in progress and (where applicable) end use or user identified; functionally redundant buildings with new use agreed but not yet implemented.

**NOTE:**  
 If the priority category has changed since the 2010 register, the previous category is given in brackets.

### ABBREVIATIONS

**CA** Conservation Area  
**LB/LBs** Listed Building/s  
**LPA** Local Planning Authority  
**NP** National Park  
**RPG** Registered Park and Garden  
**SM/SMs** Scheduled Monument/s  
**UA** Unitary Authority  
**WHs** World Heritage Site



SITE NAME:	<b>Leah's Yard, 20-22 Cambridge Street, Sheffield</b>
DESIGNATION:	Listed Building Grade II*, CA
CONDITION:	Poor
OCCUPANCY:	Vacant
PRIORITY:	D (D)
OWNER TYPE:	Company

Mid C19 cutlery / silversmithing works, with late C19 alterations. General decay, some fire damage. Use for shops and food / drink agreed and included in "New Retail Quarter" proposals. Some patch repairs to the roof have been carried out.

Contact: Tammy Whitaker 01904 601880



SITE NAME:	<b>Nonconformist Chapel, General Cemetery, Cemetery Road, Sheffield</b>
DESIGNATION:	Listed Building Grade II*, CA, RPG II*
CONDITION:	Poor
OCCUPANCY:	Vacant
PRIORITY:	A (A)
OWNER TYPE:	Trust

Cemetery chapel built in circa 1836. Lead has been stolen from the roof and not reinstated, risking further structural deterioration.

Contact: Tammy Whitaker 01904 601880



SITE NAME:	<b>Wicker Arch and adjoining viaduct, The Wicker, Sheffield</b>
DESIGNATION:	Listed Building Grade II*
CONDITION:	Fair
OCCUPANCY:	Part occupied
PRIORITY:	C (C)
OWNER TYPE:	Company

Railway viaduct, 1848. Main arch listed grade II\* has been cleared and overhauled but the remaining arches are suffering from stone theft (parapets) and general lack of maintenance. Many of the adjacent (grade II listed) viaduct arches are in use for workshops but remain in poor repair.

Contact: Susan Daniels 01904 601979



SITE NAME:	<b>Workshop ranges and crucible furnace, attached to No. 35, Well Meadow Street, Sheffield</b>
DESIGNATION:	Listed Building Grade II*
CONDITION:	Fair
OCCUPANCY:	Vacant
PRIORITY:	F (F)
OWNER TYPE:	Private

Workshops and a crucible furnace, circa 1840. The buildings are suffering from general decay. The gutters are failing in places and some slates have slipped. Site is generally secure and weathertight. Consents are in place and some repair underway. English Heritage is supporting the cost of completion of the repairs.

Contact: Giles Proctor 01904 601981



SITE NAME:	<b>Gateway and adjoining walls at garden entrance to Oakes Park, Norton, Sheffield</b>
DESIGNATION:	Listed Building Grade II*, CA, RPG II
CONDITION:	Poor
OCCUPANCY:	N/A
PRIORITY:	C (C)
OWNER TYPE:	Private

Early C18 and early C19 gateway with ornamental iron gates leading to C18 gardens. The gates are rusty and the gate piers are in poor condition. The park is also at risk.

Contact: Andy Wimble 01904 601986



SITE NAME:	<b>Seventh Day Adventist Church adjoining school and boundary wall, Andover Street</b>
DESIGNATION:	Listed Place of Worship Grade II, CA
CONDITION:	Poor
PRIORITY:	C (New entry)
OWNER TYPE:	Religious organisation

Victorian chapel, now Seventh Day Adventist Church. Roofs and rainwater goods in poor condition.

Contact: Susan Daniels 01904 601979

#### PRIORITY (FOR BUILDINGS)

- A** Immediate risk of further rapid deterioration or loss of fabric; no solution agreed.
- B** Immediate risk of further rapid deterioration or loss of fabric; solution agreed but not yet implemented.
- C** Slow decay; no solution agreed.

- D** Slow decay; solution agreed but not yet implemented.
- E** Under repair or in fair to good repair; but no user identified; or under threat of vacancy with no obvious new user (applicable only to buildings capable of beneficial use).

- F** Repair scheme in progress and (where applicable) end use or user identified; functionally redundant buildings with new use agreed but not yet implemented.

**NOTE:**  
If the priority category has changed since the 2010 register, the previous category is given in brackets.

#### ABBREVIATIONS

CA	Conservation Area
LB/LBs	Listed Building/s
LPA	Local Planning Authority
NP	National Park
RPG	Registered Park and Garden
SM/SMs	Scheduled Monument/s
UA	Unitary Authority
WHS	World Heritage Site



SITE NAME: **Church of the Sacred Heart,  
Forbes Road**

1930s Roman Catholic church. In good repair, except for deterioration of mortar to the tower and deterioration of internal mosaic. Grant-aided repairs underway to tower and mosaic.

DESIGNATION: Listed Place of Worship Grade II, CA

CONDITION: Poor

PRIORITY: F (New entry)

OWNER TYPE: Religious organisation

Contact: Susan Daniels 01904 601979

SITE NAME: **Handlands Romano-British settlement, 460m south west of Woodseats Farm, Ecclesfield**

DESIGNATION: Scheduled Monument (No. 1017835)

CONDITION: Generally satisfactory  
but with significant localised problems

PRINCIPAL VULNERABILITY: Extensive visitor erosion

TREND: Declining

OWNER TYPE: Private

CONTACT: Keith Miller 01904 601990

SITE NAME: **Willow Garth moated site and fishpond, Ecclesfield, Ecclesfield**

DESIGNATION: Scheduled Monument (No. 1012477)

CONDITION: Generally satisfactory  
but with significant localised problems

PRINCIPAL VULNERABILITY: Scrub / tree growth

TREND: Declining

OWNER TYPE: Private

CONTACT: Keith Miller 01904 601990

SITE NAME: **Former Sanderson's Darnall Steelworks (excluding Crucible Steel Shops  
in south corner and south east side) and Don Valley Glassworks, Darnall Road, Sheffield**

DESIGNATION: Scheduled Monument (No. 1021424)

CONDITION: Extensive significant problems

PRINCIPAL VULNERABILITY: Collapse

TREND: Declining

OWNER TYPE: Private

CONTACT: Keith Miller 01904 601990

SITE NAME: **Mousehole Forge, Malin Bridge, Sheffield**

DESIGNATION: Scheduled Monument (No. 1004804)

CONDITION: Generally unsatisfactory  
with major localised problems

PRINCIPAL VULNERABILITY: Scrub / tree growth

TREND: Declining

OWNER TYPE: Private

CONTACT: Keith Miller 01904 601990

SITE NAME: **Roman Ridge: section 600yds (550m) long between Jenkin Lane (now Road) and Tylers Street, Sheffield**

DESIGNATION: Scheduled Monument (No. 1004806)

CONDITION: Generally unsatisfactory  
with major localised problems

PRINCIPAL VULNERABILITY: Moderate visitor erosion

TREND: Declining

OWNER TYPE: Local Authority

CONTACT: Keith Miller 01904 601990

SITE NAME: **The Shepherd Wheel, Sheffield**

DESIGNATION: Scheduled Monument (No. 1002931)

CONDITION: Generally satisfactory  
but with significant localised problems

PRINCIPAL VULNERABILITY: Other

TREND: Declining

OWNER TYPE: Local Authority

CONTACT: Keith Miller 01904 601990

SITE NAME: **Iron Age and Roman quern workings on Wharnccliffe Rocks, Stocksbridge**

DESIGNATION: Scheduled Monument (No. 1004802)

CONDITION: Generally unsatisfactory  
with major localised problems

PRINCIPAL VULNERABILITY: Plant growth

TREND: Declining

OWNER TYPE: Government or Agency

CONTACT: Keith Miller 01904 601990

#### PRIORITY (FOR BUILDINGS)

- A** Immediate risk of further rapid deterioration or loss of fabric; no solution agreed.  
**B** Immediate risk of further rapid deterioration or loss of fabric; solution agreed but not yet implemented.  
**C** Slow decay; no solution agreed.

- D** Slow decay; solution agreed but not yet implemented.  
**E** Under repair or in fair to good repair; but no user identified; or under threat of vacancy with no obvious new user (applicable only to buildings capable of beneficial use).

- F** Repair scheme in progress and (where applicable) end use or user identified; functionally redundant buildings with new use agreed but not yet implemented.

**NOTE:**  
If the priority category has changed since the 2010 register, the previous category is given in brackets.

#### ABBREVIATIONS

- CA** Conservation Area  
**LB/LBs** Listed Building/s  
**LPA** Local Planning Authority  
**NP** National Park  
**RPG** Registered Park and Garden  
**SM/SMs** Scheduled Monument/s  
**UA** Unitary Authority  
**WHS** World Heritage Site





SITE NAME:	<b>Oakes Park, Sheffield</b>
DESIGNATION:	Registered Park and Garden Grade II, also CA, 9 LBs
CONDITION:	Extensive significant problems
VULNERABILITY:	High
TREND:	Declining
OWNER TYPE:	Mixed, multiple owners

Gardens and pleasure grounds with early to mid C18 origins, an early C19 terrace and parkland probably of early C19 date. Park and gardens compromised by multiple use, condition of park is poor and listed structures in very poor condition.

Contact: Andy Wimble 01904 601970



SITE NAME:	<b>Sheffield General Cemetery, Sheffield</b>
DESIGNATION:	Registered Park and Garden Grade II*, also CA, 9 LBs
CONDITION:	Generally unsatisfactory with major localised problems
VULNERABILITY:	High
TREND:	Declining
OWNER TYPE:	Local Authority, multiple owners

Cemetery of 1836 designed by Sheffield architect Samuel Worth (fl.1830) with a chapel, catacombs and a cemetery office, and a layout which makes dramatic use of a quarried hillside site. An extension of 1846 for Anglican burials, laid out by Robert Marnock (1800-89). The cemetery retains both its Anglican and Non-Conformist Chapels (listed grade II\*) the latter a building at risk. Site managed by The Friends of Sheffield General Cemetery.

Contact: Andy Wimble 01904 601970

#### SITE NAME: Sheffield General Cemetery

DESIGNATION:	Conservation Area	CONDITION:	Very bad
VULNERABILITY:	Low	TREND:	Deteriorating
CONTACT:	Craig Broadwith (LPA) 0114 273 4223	NEW ENTRY:	No

#### SITE NAME: Well Meadow

DESIGNATION:	Conservation Area	CONDITION:	Very bad
VULNERABILITY:	Low	TREND:	Deteriorating
CONTACT:	Craig Broadwith (LPA) 0114 273 4223	NEW ENTRY:	No

## WEST YORKSHIRE BRADFORD



SITE NAME:	<b>Manningham Mill, Heaton Street, Heaton, Bradford</b>
DESIGNATION:	Listed Building Grade II*, CA
CONDITION:	Fair
OCCUPANCY:	Part occupied
PRIORITY:	F (F)
OWNER TYPE:	Company

Silk mill, with boiler house, chimney and warehouse. Built in 1873. Scheme of residential and office conversion agreed. Conversion of warehouse completed. Works to mill block underway.

Contact: Kathryn Gibson 01904 601939



SITE NAME:	<b>Leventhorpe Hall, 1289 and 1291 Thornton Road, Lower Grange, Bradford</b>
DESIGNATION:	Listed Building Grade II*
CONDITION:	Poor
OCCUPANCY:	Vacant
PRIORITY:	D (D)
OWNER TYPE:	Private

Late C17 house with C19 additions. Windows are broken, the roof is sagging with missing slates. The east wall is failing. The site in general has substantially deteriorated but not the Hall. Residential scheme has consent for the whole site, but work has stalled.

Contact: Tammy Whitaker 01904 601880



SITE NAME:	<b>Mill Building at Low Mills, Low Mill Lane, Keighley</b>
DESIGNATION:	Listed Building Grade II*
CONDITION:	Poor
OCCUPANCY:	Vacant
PRIORITY:	D (D)
OWNER TYPE:	Company

Late C18. Early cotton mill, adjacent to supermarket and car park. Application approved for residential use but little progress on site as yet.

Contact: Kathryn Gibson 01904 601939

#### PRIORITY (FOR BUILDINGS)

- A** Immediate risk of further rapid deterioration or loss of fabric; no solution agreed.
- B** Immediate risk of further rapid deterioration or loss of fabric; solution agreed but not yet implemented.
- C** Slow decay; no solution agreed.






- D** Slow decay; solution agreed but not yet implemented.
- E** Under repair or in fair to good repair; but no user identified; or under threat of vacancy with no obvious new user (applicable only to buildings capable of beneficial use).

- F** Repair scheme in progress and (where applicable) end use or user identified; functionally redundant buildings with new use agreed but not yet implemented.

**NOTE:**  
If the priority category has changed since the 2010 register, the previous category is given in brackets.

#### ABBREVIATIONS

CA	Conservation Area
LB/LBs	Listed Building/s
LPA	Local Planning Authority
NP	National Park
RPG	Registered Park and Garden
SM/SMs	Scheduled Monument/s
UA	Unitary Authority
WHS	World Heritage Site

	<p>SITE NAME: <b>Waterloo Mill, Howden Road, Silsden</b></p> <p>DESIGNATION: Listed Building Grade II*, CA</p> <p>CONDITION: Fair</p> <p>OCCUPANCY: Part occupied</p> <p>PRIORITY: F (F)</p> <p>OWNER TYPE: Company</p>	<p>Main four storey spinning mill block, parts of roof deteriorating and allowing water ingress although extensive repairs to windows and roof covering recently completed. The middle section, which contains the engine, is deteriorating. Part converted to residential use. The Chimney was extensively repaired in 2005.</p> <p>Contact: Kathryn Gibson 01904 601939</p>
	<p>SITE NAME: <b>Church of St Clement, Barkerend Road</b></p> <p>DESIGNATION: Listed Place of Worship Grade II*, CA</p> <p>CONDITION: Poor</p> <p>PRIORITY: F (New entry)</p> <p>OWNER TYPE: Religious organisation</p>	<p>Church dating to 1894 of dressed limestone with slate roof. Its principle feature of interest is the interior designed by Morris and Co. Grant-aided repairs are underway to the nave and north aisle roofs.</p> <p>Contact: Richard Jaques 01904 601986</p>
	<p>SITE NAME: <b>Church of All Saints, Little Horton Lane</b></p> <p>DESIGNATION: Listed Place of Worship Grade II*, CA</p> <p>CONDITION: Poor</p> <p>PRIORITY: F (New entry)</p> <p>OWNER TYPE: Religious organisation</p>	<p>All Saint's Church was built in the C19 when the area became a densely populated urban district. Grant-aided repairs are underway to the tower and spire.</p> <p>Contact: Richard Jaques 01904 601986</p>
	<p>SITE NAME: <b>Church of St Chad, St Chad's Road</b></p> <p>DESIGNATION: Listed Place of Worship Grade II, CA</p> <p>CONDITION: Poor</p> <p>PRIORITY: D (New entry)</p> <p>OWNER TYPE: Religious organisation</p>	<p>1916 Arts and Crafts church. Poor roofs to east apses and Lady Chapel. Grant offered for roof repairs.</p> <p>Contact: Giles Proctor 01904 601981</p>
	<p>SITE NAME: <b>Church of St Paul, St Paul's Avenue</b></p> <p>DESIGNATION: Listed Place of Worship Grade II, CA</p> <p>CONDITION: Poor</p> <p>PRIORITY: D (New entry)</p> <p>OWNER TYPE: Religious organisation</p>	<p>Small gothic church dating to 1838 and constructed from sandstone with ashlar dressings. Grant offered for repairs to the tower, spire and rainwater goods.</p> <p>Contact: Richard Jaques 01904 601986</p>
	<p>SITE NAME: <b>St Michael and All Angels, Church Street, Haworth, Keighley</b></p> <p>DESIGNATION: Listed Place of Worship Grade II*, CA</p> <p>CONDITION: Poor</p> <p>PRIORITY: D (New entry)</p> <p>OWNER TYPE: Religious organisation</p>	<p>Large Victorian church with C16 tower. Roof coverings in poor condition and deterioration of mural paintings. Grant offered for repair.</p> <p>Contact: Giles Proctor 01904 601981</p>

**PRIORITY (FOR BUILDINGS)**

- A** Immediate risk of further rapid deterioration or loss of fabric; no solution agreed.
- B** Immediate risk of further rapid deterioration or loss of fabric; solution agreed but not yet implemented.
- C** Slow decay; no solution agreed.

- D** Slow decay; solution agreed but not yet implemented.
- E** Under repair or in fair to good repair; but no user identified; or under threat of vacancy with no obvious new user (applicable only to buildings capable of beneficial use).

- F** Repair scheme in progress and (where applicable) end use or user identified; functionally redundant buildings with new use agreed but not yet implemented.

**NOTE:**  
If the priority category has changed since the 2010 register, the previous category is given in brackets.

**ABBREVIATIONS**

<b>CA</b>	Conservation Area
<b>LB/LBs</b>	Listed Building/s
<b>LPA</b>	Local Planning Authority
<b>NP</b>	National Park
<b>RPG</b>	Registered Park and Garden
<b>SM/SMs</b>	Scheduled Monument/s
<b>UA</b>	Unitary Authority
<b>WHS</b>	World Heritage Site



SITE NAME: **Church of St James,  
Thornton Road,  
Thornton**

Large Victorian church with Morris glass.  
Slate roofs in poor condition. Grant offered.

DESIGNATION: Listed Place of Worship Grade II, CA

CONDITION: Poor

PRIORITY: D (New entry)

OWNER TYPE: Religious organisation

Contact: Giles Proctor 01904 601981

SITE NAME: **Late prehistoric enclosed settlement known as Round Dykes Camp on Addingham Low Moor, Addingham**

DESIGNATION: Scheduled Monument (No. 1018259)

CONDITION: Generally unsatisfactory  
with major localised problems

PRINCIPAL VULNERABILITY: Moderate vehicle damage/erosion

TREND: Declining

OWNER TYPE: Private

CONTACT: Keith Miller 01904 601990

SITE NAME: **Cup and ring marked rock north of Pennythorn Hill, Baildon**

DESIGNATION: Scheduled Monument (No. 1012684)

CONDITION: Generally unsatisfactory  
with major localised problems

PRINCIPAL VULNERABILITY: Extensive visitor erosion

TREND: Declining

OWNER TYPE: Local Authority

CONTACT: Keith Miller 01904 601990

SITE NAME: **Cup-marked rock on slight bank north east of Glovershaw quarry, Baildon**

DESIGNATION: Scheduled Monument (No. 1009724)

CONDITION: Generally satisfactory  
but with significant localised problems

PRINCIPAL VULNERABILITY: Extensive visitor erosion

TREND: Declining

OWNER TYPE: Local Authority

CONTACT: Keith Miller 01904 601990

SITE NAME: **Enclosed settlement known as 'Soldier's Trench' including a cup-marked rock, Baildon**

DESIGNATION: Scheduled Monument (No. 1009718)

CONDITION: Generally unsatisfactory  
with major localised problems

PRINCIPAL VULNERABILITY: Extensive visitor erosion

TREND: Declining

OWNER TYPE: Local Authority

CONTACT: Keith Miller 01904 601990

SITE NAME: **Northernmost of two cairns east of Glovershaw quarry, including adjacent cup-marked rock, Baildon**

DESIGNATION: Scheduled Monument (No. 1013408)

CONDITION: Generally unsatisfactory  
with major localised problems

PRINCIPAL VULNERABILITY: Plant growth

TREND: Declining

OWNER TYPE: Local Authority

CONTACT: Keith Miller 01904 601990

SITE NAME: **Round cairn and curving bank on Pennythorn Hill, Baildon**

DESIGNATION: Scheduled Monument (No. 1012683)

CONDITION: Generally unsatisfactory  
with major localised problems

PRINCIPAL VULNERABILITY: Plant growth

TREND: Declining

OWNER TYPE: Local Authority

CONTACT: Keith Miller 01904 601990

SITE NAME: **Round cairn on east flank of Baildon Hill, Baildon**

DESIGNATION: Scheduled Monument (No. 1012676)

CONDITION: Generally satisfactory  
but with significant localised problems

PRINCIPAL VULNERABILITY: Plant growth

TREND: Declining

OWNER TYPE: Local Authority

CONTACT: Keith Miller 01904 601990

#### PRIORITY (FOR BUILDINGS)

- A** Immediate risk of further rapid deterioration or loss of fabric; no solution agreed.
- B** Immediate risk of further rapid deterioration or loss of fabric; solution agreed but not yet implemented.
- C** Slow decay; no solution agreed.

- D** Slow decay; solution agreed but not yet implemented.
- E** Under repair or in fair to good repair; but no user identified; or under threat of vacancy with no obvious new user (applicable only to buildings capable of beneficial use).

- F** Repair scheme in progress and (where applicable) end use or user identified; functionally redundant buildings with new use agreed but not yet implemented.

**NOTE:**  
If the priority category has changed since the 2010 register, the previous category is given in brackets.

#### ABBREVIATIONS

CA	Conservation Area
LB/LBs	Listed Building/s
LPA	Local Planning Authority
NP	National Park
RPG	Registered Park and Garden
SM/SMs	Scheduled Monument/s
UA	Unitary Authority
WHS	World Heritage Site

SITE NAME: <b>Small cup-marked rock 30m east of Glovershaw quarry, Baildon</b>			
DESIGNATION:	Scheduled Monument (No. 1009722)	CONDITION:	Generally unsatisfactory with major localised problems
PRINCIPAL VULNERABILITY:	Extensive visitor erosion	TREND:	Declining
OWNER TYPE:	Local Authority	CONTACT:	Keith Miller 01904 601990

SITE NAME: <b>Southernmost of two cairns east of Glovershaw quarry, Baildon</b>			
DESIGNATION:	Scheduled Monument (No. 1009725)	CONDITION:	Generally unsatisfactory with major localised problems
PRINCIPAL VULNERABILITY:	Plant growth	TREND:	Declining
OWNER TYPE:	Local Authority	CONTACT:	Keith Miller 01904 601990

SITE NAME: <b>Cairn 330m north of Woodhead on Harden Moor, Bradford</b>			
DESIGNATION:	Scheduled Monument (No. 1018239)	CONDITION:	Generally satisfactory but with significant localised problems
PRINCIPAL VULNERABILITY:	Plant growth	TREND:	Declining
OWNER TYPE:	Local Authority	CONTACT:	Keith Miller 01904 601990

SITE NAME: <b>Twelve Apostles stone circle, Burley Moor, Burley</b>			
DESIGNATION:	Scheduled Monument (No. 1011763)	CONDITION:	Generally unsatisfactory with major localised problems
PRINCIPAL VULNERABILITY:	Extensive visitor erosion	TREND:	Declining
OWNER TYPE:	Private	CONTACT:	Keith Miller 01904 601990

SITE NAME: <b>Late prehistoric enclosed settlement known as Castle Stead Ring, Cullingworth</b>			
DESIGNATION:	Scheduled Monument (No. 1018258)	CONDITION:	Generally satisfactory but with significant localised problems
PRINCIPAL VULNERABILITY:	Arable ploughing	TREND:	Declining
OWNER TYPE:	Private	CONTACT:	Keith Miller 01904 601990

SITE NAME: <b>Late prehistoric enclosed settlement known as Catstones Ring on Catstones Hill, Cullingworth</b>			
DESIGNATION:	Scheduled Monument (No. 1018240)	CONDITION:	Generally satisfactory but with significant localised problems
PRINCIPAL VULNERABILITY:	Plant growth	TREND:	Declining
OWNER TYPE:	Private	CONTACT:	Keith Miller 01904 601990

SITE NAME: <b>Cairn at Rombalds Moor triangulation pillar, Ilkley</b>			
DESIGNATION:	Scheduled Monument (No. 1013472)	CONDITION:	Generally unsatisfactory with major localised problems
PRINCIPAL VULNERABILITY:	Extensive visitor erosion	TREND:	Declining
OWNER TYPE:	Local Authority	CONTACT:	Keith Miller 01904 601990

SITE NAME: <b>Cairnfield, carved rocks and associated curved bank at north west end of Green Crag Slack, east of Gill Head Reservoir, Ilkley</b>			
DESIGNATION:	Scheduled Monument (No. 1013872)	CONDITION:	Generally unsatisfactory with major localised problems
PRINCIPAL VULNERABILITY:	Vandalism	TREND:	Declining
OWNER TYPE:	Local Authority	CONTACT:	Keith Miller 01904 601990

**PRIORITY (FOR BUILDINGS)**

- A** Immediate risk of further rapid deterioration or loss of fabric; no solution agreed.
- B** Immediate risk of further rapid deterioration or loss of fabric; solution agreed but not yet implemented.
- C** Slow decay; no solution agreed.

- D** Slow decay; solution agreed but not yet implemented.
- E** Under repair or in fair to good repair; but no user identified; or under threat of vacancy with no obvious new user (applicable only to buildings capable of beneficial use).

- F** Repair scheme in progress and (where applicable) end use or user identified; functionally redundant buildings with new use agreed but not yet implemented.

**NOTE:**  
If the priority category has changed since the 2010 register, the previous category is given in brackets.

**ABBREVIATIONS**

<b>CA</b>	Conservation Area
<b>LB/LBs</b>	Listed Building/s
<b>LPA</b>	Local Planning Authority
<b>NPG</b>	National Park
<b>RPG</b>	Registered Park and Garden
<b>SM/SMs</b>	Scheduled Monument/s
<b>UA</b>	Unitary Authority
<b>WHS</b>	World Heritage Site

SITE NAME:	<b>Cup and Ring marked rock known as the Hanging Stone Rock, Ilkley</b>		
DESIGNATION:	Scheduled Monument (No. 1012008)	CONDITION:	Generally satisfactory but with significant localised problems
PRINCIPAL VULNERABILITY:	Vandalism	TREND:	Declining
OWNER TYPE:	Local Authority	CONTACT:	Keith Miller 01904 601990

SITE NAME:	<b>Enclosure with carved rocks and disturbed cairn known as Green Crag Enclosure, Ilkley</b>		
DESIGNATION:	Scheduled Monument (No. 1012840)	CONDITION:	Generally satisfactory but with significant localised problems
PRINCIPAL VULNERABILITY:	Plant growth	TREND:	Declining
OWNER TYPE:	Local Authority	CONTACT:	Keith Miller 01904 601990

SITE NAME:	<b>Two cup marked rocks in path south east of quarry at Cow and Calf Rocks, Ilkley</b>		
DESIGNATION:	Scheduled Monument (No. 1012838)	CONDITION:	Generally unsatisfactory with major localised problems
PRINCIPAL VULNERABILITY:	Extensive visitor erosion	TREND:	Declining
OWNER TYPE:	Local Authority	CONTACT:	Keith Miller 01904 601990

SITE NAME:	<b>Late prehistoric enclosed settlement 150m north of Shaygate Farm, Wilsden</b>		
DESIGNATION:	Scheduled Monument (No. 1018241)	CONDITION:	Generally unsatisfactory with major localised problems
PRINCIPAL VULNERABILITY:	Dumping	TREND:	Declining
OWNER TYPE:	Private	CONTACT:	Keith Miller 01904 601990



SITE NAME:	<b>Whinburn, Keighley</b>
DESIGNATION:	Registered Park and Garden Grade II, also 3 LBs
CONDITION:	Generally satisfactory but with minor localised problems
VULNERABILITY:	Low
TREND:	Unknown
OWNER TYPE:	Private, single owner

Gardens and pleasure grounds partly laid out c1897 with additional formal landscaping and features dating from 1912 to 1938, with some design work in the latter period by TH Mawson and Son. Formerly owned by Bradford City Council, now in private ownership and lay vacant for a number of years suffering decay and vandalism. New owners in process of repairing house and grounds.

Contact: Andy Wimble 01904 601970

SITE NAME:	<b>Apsley Crescent, Manningham, Bradford</b>		
DESIGNATION:	Conservation Area	CONDITION:	Poor
VULNERABILITY:	Low	TREND:	Deteriorating
CONTACT:	Jon Ackroyd (LPA) 01274 433952	NEW ENTRY:	Yes

SITE NAME:	<b>Devonshire Park and Cliffe Castle, Keighley</b>		
DESIGNATION:	Conservation Area	CONDITION:	Poor
VULNERABILITY:	Low	TREND:	Deteriorating
CONTACT:	Jon Ackroyd (LPA) 01274 433952	NEW ENTRY:	No

SITE NAME:	<b>Great Horton</b>		
DESIGNATION:	Conservation Area	CONDITION:	Very bad
VULNERABILITY:	Low	TREND:	Deteriorating
CONTACT:	Jon Ackroyd (LPA) 01274 433952	NEW ENTRY:	No

#### PRIORITY (FOR BUILDINGS)

- A** Immediate risk of further rapid deterioration or loss of fabric; no solution agreed.
- B** Immediate risk of further rapid deterioration or loss of fabric; solution agreed but not yet implemented.
- C** Slow decay; no solution agreed.

- D** Slow decay; solution agreed but not yet implemented.
- E** Under repair or in fair to good repair; but no user identified; or under threat of vacancy with no obvious new user (applicable only to buildings capable of beneficial use).

- F** Repair scheme in progress and (where applicable) end use or user identified; functionally redundant buildings with new use agreed but not yet implemented.

**NOTE:**  
If the priority category has changed since the 2010 register, the previous category is given in brackets.

#### ABBREVIATIONS

CA	Conservation Area
LB/LBs	Listed Building/s
LPA	Local Planning Authority
NP	National Park
RPG	Registered Park and Garden
SM/SMs	Scheduled Monument/s
UA	Unitary Authority
WHS	World Heritage Site

SITE NAME:	<b>Haworth, Keighley</b>		
DESIGNATION:	Conservation Area	CONDITION:	Very bad
VULNERABILITY:	Low	TREND:	Improving
CONTACT:	Jon Ackroyd (LPA) 01274 433952	NEW ENTRY?:	No

SITE NAME:	<b>Idle and The Green</b>		
DESIGNATION:	Conservation Area	CONDITION:	Very bad
VULNERABILITY:	Low	TREND:	Deteriorating
CONTACT:	Jon Ackroyd (LPA) 01274 433952	NEW ENTRY?:	No

SITE NAME:	<b>Keighley Town Centre</b>		
DESIGNATION:	Conservation Area	CONDITION:	Very bad
VULNERABILITY:	Low	TREND:	Improving
CONTACT:	Jon Ackroyd (LPA) 01274 433952	NEW ENTRY?:	No


SITE NAME:	<b>North Park Road</b>		
DESIGNATION:	Conservation Area	CONDITION:	Very bad
VULNERABILITY:	Low	TREND:	Deteriorating
CONTACT:	Jon Ackroyd (LPA) 01274 433952	NEW ENTRY?:	No

SITE NAME:	<b>St Paul</b>		
DESIGNATION:	Conservation Area	CONDITION:	Very bad
VULNERABILITY:	Low	TREND:	Deteriorating
CONTACT:	Jon Ackroyd (LPA) 01274 433952	NEW ENTRY?:	Yes

SITE NAME:	<b>The Goitside, Bradford</b>		
DESIGNATION:	Conservation Area	CONDITION:	Very bad
VULNERABILITY:	Low	TREND:	Deteriorating
CONTACT:	Jon Ackroyd (LPA) 01274 433952	NEW ENTRY?:	Yes

SITE NAME:	<b>Thornton</b>		
DESIGNATION:	Conservation Area	CONDITION:	Very bad
VULNERABILITY:	Low	TREND:	Deteriorating
CONTACT:	Jon Ackroyd (LPA) 01274 433952	NEW ENTRY?:	No

## BRADFORD / KIRKLEES / LEEDS



SITE NAME:	<b>Battle of Adwalton Moor, Drighlington</b>
DESIGNATION:	Registered Battlefield
CONDITION:	Generally satisfactory but with significant localised problems
VULNERABILITY:	Medium
TREND:	Declining
OWNER TYPE:	Private

The 1643 battle during the English Civil War on moorland outside Bradford in which some 14,000 men fought, gave control of the north of England to the Royalists. The battlefield faces various development pressures, notably from an industrial zone at its west end.

Contact: Keith Emerick 01904 601988

## PRIORITY (FOR BUILDINGS)

- A** Immediate risk of further rapid deterioration or loss of fabric; no solution agreed.
- B** Immediate risk of further rapid deterioration or loss of fabric; solution agreed but not yet implemented.
- C** Slow decay; no solution agreed.

- D** Slow decay; solution agreed but not yet implemented.
- E** Under repair or in fair to good repair; but no user identified; or under threat of vacancy with no obvious new user (applicable only to buildings capable of beneficial use).

- F** Repair scheme in progress and (where applicable) end use or user identified; functionally redundant buildings with new use agreed but not yet implemented.

**NOTE:**  
If the priority category has changed since the 2010 register, the previous category is given in brackets.

## ABBREVIATIONS

CA	Conservation Area
LB/LBs	Listed Building/s
LPA	Local Planning Authority
NP	National Park
RPG	Registered Park and Garden
SM/SMs	Scheduled Monument/s
UA	Unitary Authority
WHS	World Heritage Site

## CALDERDALE



**SITE NAME:** Double aisled barn to north west of Kirklees Priory Gatehouse, Kirklees Park, Brighouse

**DESIGNATION:** Listed Building Grade I

**CONDITION:** Fair

**OCCUPANCY:** Part occupied

**PRIORITY:** C (C)

**OWNER TYPE:** Private

Aisled barn. One of the farm buildings of the Priory (now gone), with a C15 timber frame, which was later stone-clad. Whole complex continuing to decay. North east corner of stables and north threshing porch appear unstable. A report on development options is under consideration by the owners.

Contact: Richard Jaques 01904 601986



**SITE NAME:** Home Farm Building No. 6, Kirklees Park, Brighouse

**DESIGNATION:** Listed Building Grade II\*

**CONDITION:** Very bad

**OCCUPANCY:** Vacant

**PRIORITY:** A (A)

**OWNER TYPE:** Private

Early C17 cowhouse, two cell house, possibly slaughterhouse. Gable wall partially collapsed and unstable.

Contact: Richard Jaques 01904 601986



**SITE NAME:** Kirklees Priory Gatehouse, Kirklees Park, Brighouse

**DESIGNATION:** Listed Building Grade II\*

**CONDITION:** Poor

**OCCUPANCY:** Vacant

**PRIORITY:** A (A)

**OWNER TYPE:** Private

Gatehouse to the Priory (now gone). Early C16, part timber-framed. Holding repairs in place, but beginning to fail. Feasibility and consent for office or dwelling recently obtained. Timber decay ongoing, so that work is becoming urgently necessary.

Contact: Richard Jaques 01904 601986



**SITE NAME:** L-shaped Aisled Barn, Kirklees Park, Brighouse

**DESIGNATION:** Listed Building Grade II\*

**CONDITION:** Fair

**OCCUPANCY:** Vacant

**PRIORITY:** C (C)

**OWNER TYPE:** Private

Aisled barn, early C16, encased in stone during the early to mid C17. Part of a little used farm complex. Area of roof missing to north and some timber decay to frame.

Contact: Richard Jaques 01904 601986



**SITE NAME:** Malthouse, Kirklees Park, Brighouse

**DESIGNATION:** Listed Building Grade I

**CONDITION:** Fair

**OCCUPANCY:** Vacant

**PRIORITY:** C (C)

**OWNER TYPE:** Private

Malthouse, late C17. It forms part of a little used farm complex. Building appears to be in a stable condition.

Contact: Richard Jaques 01904 601986



**SITE NAME:** Scout Hall, Lee Lane, Halifax

**DESIGNATION:** Listed Building Grade II\*

**CONDITION:** Poor

**OCCUPANCY:** Vacant

**PRIORITY:** B (B)

**OWNER TYPE:** Private

Late C17 house. Part repaired with English Heritage grant, part derelict. Repair and reuse under discussion with Conservation Officer at Calderdale.

Contact: Tammy Whitaker 01904 601880

## PRIORITY (FOR BUILDINGS)

- A** Immediate risk of further rapid deterioration or loss of fabric; no solution agreed.
- B** Immediate risk of further rapid deterioration or loss of fabric; solution agreed but not yet implemented.
- C** Slow decay; no solution agreed.

- D** Slow decay; solution agreed but not yet implemented.
- E** Under repair or in fair to good repair; but no user identified; or under threat of vacancy with no obvious new user (applicable only to buildings capable of beneficial use).

- F** Repair scheme in progress and (where applicable) end use or user identified; functionally redundant buildings with new use agreed but not yet implemented.

**NOTE:**  
If the priority category has changed since the 2010 register, the previous category is given in brackets.

## ABBREVIATIONS

CA	Conservation Area
LB/LBs	Listed Building/s
LPA	Local Planning Authority
NP	National Park
RPG	Registered Park and Garden
SM/SMs	Scheduled Monument/s
UA	Unitary Authority
WHS	World Heritage Site



SITE NAME: **Former lock-up,  
121 Keighley Road, Illingworth,  
Halifax**

DESIGNATION: Listed Building Grade II\*

CONDITION: Very bad

OCCUPANCY: Vacant

PRIORITY: A (A)

OWNER TYPE: Local authority

Located on the north side of the A629 Halifax – Keighley Road, the lock-up is a small two storey building of coursed sandstone walls and stone slate roof dated 1823. The building is vacant. The roof covering and roof drainage is in very poor condition.

Contact: Richard Jaques 01904 601986



SITE NAME: **Broad Bottom Old Hall,  
Mytholmroyd,  
Hebden Royd**

DESIGNATION: Listed Building Grade II\*

CONDITION: Fair

OCCUPANCY: Vacant

PRIORITY: C (C)

OWNER TYPE: Private

Late medieval timber-framed open hall encased in stone in the mid C16. Watertight but vacant for some years. Vulnerable to decay without a sustaining use.

Contact: Tammy Whitaker 01904 601880



SITE NAME: **Barn to north west of  
Greenwood Lee, Widdop Road,  
Heptonstall**

DESIGNATION: Listed Building Grade II\*

CONDITION: Very bad

OCCUPANCY: Vacant

PRIORITY: C (C)

OWNER TYPE: Private

Late C16 aisled barn. Major failure of roof structure and loss of roof covering. Residential conversion of the barn and nearby outbuildings has been approved.

Contact: Tammy Whitaker 01904 601880



SITE NAME: **Wainsgate Baptist Church,  
Wainsgate Lane, Hebden Bridge,  
Wadsworth**

DESIGNATION: Listed Building Grade II\*

CONDITION: Fair

OCCUPANCY: Part occupied

PRIORITY: E (E)

OWNER TYPE: Trust

Redundant chapel with attached Sunday School and former Minister's house dating from 1859. The Chapel is in poor condition: the school is currently used as a workshop and the former Minister's house is used as a store.

Contact: Richard Jaques 01904 601986



SITE NAME: **Church of St Mary,  
Church Street,  
Elland**

DESIGNATION: Listed Place of Worship Grade I, CA

CONDITION: Poor

PRIORITY: F (New entry)

OWNER TYPE: Religious organisation

St Mary's dates from 1180 and was most probably built by the masons who built Kirkstall Abbey. Alterations have continued over the centuries. One phase of grant-aided work has been completed and masonry repairs are now underway on the east, south and west elevations.

Contact: Richard Jaques 01904 601986



SITE NAME: **Hope Baptist Church,  
New Road,  
Hebden Bridge,  
Hebden Royd**

DESIGNATION: Listed Place of Worship Grade II, CA

CONDITION: Very bad

PRIORITY: F (New entry)

OWNER TYPE: Religious organisation

Chapel dating from 1858. Grant-aided repairs to roofs are underway.

Contact: Richard Jaques 01904 601986

SITE NAME:

**Camp at Kirklees Park, Calderdale**

DESIGNATION:

Scheduled Monument (No. 1005806)

CONDITION:

Generally unsatisfactory  
with major localised problems

PRINCIPAL VULNERABILITY:

Scrub / tree growth

TREND:

Declining

OWNER TYPE:

Private

CONTACT:

Keith Miller 01904 601990

#### PRIORITY (FOR BUILDINGS)

- A** Immediate risk of further rapid deterioration or loss of fabric; no solution agreed.
- B** Immediate risk of further rapid deterioration or loss of fabric; solution agreed but not yet implemented.
- C** Slow decay; no solution agreed.

**D** Slow decay; solution agreed but not yet implemented.

**E** Under repair or in fair to good repair; but no user identified; or under threat of vacancy with no obvious new user (applicable only to buildings capable of beneficial use).

**F** Repair scheme in progress and (where applicable) end use or user identified; functionally redundant buildings with new use agreed but not yet implemented.

#### NOTE:

If the priority category has changed since the 2010 register, the previous category is given in brackets.

#### ABBREVIATIONS

**CA** Conservation Area  
**LB/LBs** Listed Building/s  
**LPA** Local Planning Authority  
**NP** National Park  
**RPG** Registered Park and Garden  
**SM/SMs** Scheduled Monument/s  
**UA** Unitary Authority  
**WHS** World Heritage Site



SITE NAME:	<b>Mill gas plant, Shaw Lodge Mills, Calderdale</b>		
DESIGNATION:	Scheduled Monument (No. 1005783)	CONDITION:	Generally unsatisfactory with major localised problems
PRINCIPAL VULNERABILITY:	Collapse	TREND:	Declining
OWNER TYPE:	Private	CONTACT:	Keith Miller 01904 601990

SITE NAME:	<b>Ventilation chimney and furnace house 260m south of Park Farm, Calderdale</b>		
DESIGNATION:	Scheduled Monument (No. 1017655)	CONDITION:	Generally unsatisfactory with major localised problems
PRINCIPAL VULNERABILITY:	Collapse	TREND:	Declining
OWNER TYPE:	Private	CONTACT:	Keith Miller 01904 601990

SITE NAME:	<b>Blackstone Edge Roman road, Ripponden</b>		
DESIGNATION:	Scheduled Monument (No. 1005819)	CONDITION:	Generally satisfactory but with significant localised problems
PRINCIPAL VULNERABILITY:	Extensive vehicle damage/erosion	TREND:	Declining
OWNER TYPE:	Utility	CONTACT:	Keith Miller 01904 601990

SITE NAME:	<b>Cairnfield on Ringstone Edge Moor, 240m south west of Clay House, Ripponden</b>		
DESIGNATION:	Scheduled Monument (No. 1018560)	CONDITION:	Generally unsatisfactory with major localised problems
PRINCIPAL VULNERABILITY:	Arable ploughing	TREND:	Declining
OWNER TYPE:	Private	CONTACT:	Keith Miller 01904 601990

SITE NAME:	<b>Oxygrains packhorse bridge, Rishworth, Ripponden</b>		
DESIGNATION:	Scheduled Monument (No. 1005803)	CONDITION:	Generally unsatisfactory with major localised problems
PRINCIPAL VULNERABILITY:	Extensive visitor erosion	TREND:	Declining
OWNER TYPE:	Utility	CONTACT:	Keith Miller 01904 601990

SITE NAME:	<b>Akroydon</b>		
DESIGNATION:	Conservation Area	CONDITION:	Poor
VULNERABILITY:	Medium	TREND:	Deteriorating
CONTACT:	Kate Peach (LPA) 01422 392267	NEW ENTRY:	Yes

SITE NAME:	<b>Elland</b>		
DESIGNATION:	Conservation Area	CONDITION:	Very bad
VULNERABILITY:	Low	TREND:	Deteriorating
CONTACT:	Kate Peach (LPA) 01422 392267	NEW ENTRY:	No

SITE NAME:	<b>Todmorden</b>		
DESIGNATION:	Conservation Area	CONDITION:	Poor
VULNERABILITY:	Low	TREND:	Deteriorating
CONTACT:	Kate Peach (LPA) 01422 392267	NEW ENTRY:	No

**PRIORITY (FOR BUILDINGS)**

- A** Immediate risk of further rapid deterioration or loss of fabric; no solution agreed.
- B** Immediate risk of further rapid deterioration or loss of fabric; solution agreed but not yet implemented.
- C** Slow decay; no solution agreed.

- D** Slow decay; solution agreed but not yet implemented.
- E** Under repair or in fair to good repair; but no user identified; or under threat of vacancy with no obvious new user (applicable only to buildings capable of beneficial use).

- F** Repair scheme in progress and (where applicable) end use or user identified; functionally redundant buildings with new use agreed but not yet implemented.

**NOTE:**  
If the priority category has changed since the 2010 register, the previous category is given in brackets.

**ABBREVIATIONS**

CA	Conservation Area
LB/LBs	Listed Building/s
LPA	Local Planning Authority
NP	National Park
RPG	Registered Park and Garden
SM/SMs	Scheduled Monument/s
UA	Unitary Authority
WHS	World Heritage Site

## KIRKLEES



SITE NAME: **Milnsbridge House,  
2-6 Dowker Street,  
Huddersfield**

Mid C18 house now in engineering use. Pediments conceal modern flat roof. Scheme approved for residential conversion but works not yet commenced.

DESIGNATION: Listed Building Grade II\*, CA  
CONDITION: Fair  
OCCUPANCY: Part occupied  
PRIORITY: E (E)  
OWNER TYPE: Private

Contact: Tammy Whitaker 01904 601880



SITE NAME: **18-20 St George's Square,  
Huddersfield**

Part of Tite's Building. Built as offices and warehousing (Sir William Tite, 1852). Planning permission and listed building consent granted for conversion to student accommodation. Work currently in progress and due to be completed September 2011.

DESIGNATION: Listed Building Grade II\*, CA  
CONDITION: Poor  
OCCUPANCY: Vacant  
PRIORITY: F (C)  
OWNER TYPE: Company

Contact: Kathryn Gibson 01904 601939



SITE NAME: **Westwood Mills,  
Lowestwood Lane, Linthwaite,  
Huddersfield**

An early C19 mill complex, with some later C19 alterations. Buildings include former scribbling, carding and fulling mill, office, warehouse, workshops, boiler and engine house. Interiors and roofs stripped for refurbishment. Part lacks roof covering. Consents for conversion to residential use and new build residential development approved October 2005.

DESIGNATION: Listed Building Grade II\*, CA  
CONDITION: Very bad  
OCCUPANCY: Vacant  
PRIORITY: A (A)  
OWNER TYPE: Company

Contact: Tammy Whitaker 01904 601880



SITE NAME: **Hopton Congregational Church,  
Calder Road,  
Mirfield**

Redundant church and attached school buildings to rear dated 1829. Largely unaltered and retaining box pews in the body of the church and original windows throughout. Water penetration has resulted in patches of timber decay and a falling roof truss. English Heritage supporting residential conversion.

DESIGNATION: Listed Building Grade II\*  
CONDITION: Poor  
OCCUPANCY: Vacant  
PRIORITY: C (C)  
OWNER TYPE: Private

Contact: Kathryn Gibson 01904 601939



SITE NAME: **Church of the Holy Spirit,  
Bath Road,  
Heckmondwicke,  
Batley and Liversedge**

Roman Catholic church, 1914-15, with minor late C20 alterations. Byzantine revival style. Grant offered for roof and window repairs.

DESIGNATION: Listed Place of Worship Grade II, CA  
CONDITION: Poor  
PRIORITY: D (New entry)  
OWNER TYPE: Religious organisation

Contact: Richard Jaques 01904 601986



SITE NAME: **Parish Church of St Peter,  
Kirkgate,  
Birstall,  
Batley and Liversedge**

One of the earliest churches to occupy the present site of St Peter's was built circa 1100. The present church was essentially rebuilt in the 1860s. Grant aid has been offered for roof and masonry repairs.

DESIGNATION: Listed Place of Worship Grade II\*, CA  
CONDITION: Poor  
PRIORITY: D (New entry)  
OWNER TYPE: Religious organisation

Contact: Richard Jaques 01904 601986

## PRIORITY (FOR BUILDINGS)

- A** Immediate risk of further rapid deterioration or loss of fabric; no solution agreed.  
**B** Immediate risk of further rapid deterioration or loss of fabric; solution agreed but not yet implemented.  
**C** Slow decay; no solution agreed.

- D** Slow decay; solution agreed but not yet implemented.  
**E** Under repair or in fair to good repair; but no user identified; or under threat of vacancy with no obvious new user (applicable only to buildings capable of beneficial use).

- F** Repair scheme in progress and (where applicable) end use or user identified; functionally redundant buildings with new use agreed but not yet implemented.

**NOTE:**  
If the priority category has changed since the 2010 register, the previous category is given in brackets.

## ABBREVIATIONS

CA	Conservation Area
LB/LBs	Listed Building/s
LPA	Local Planning Authority
NP	National Park
RPG	Registered Park and Garden
SM/SMs	Scheduled Monument/s
UA	Unitary Authority
WHS	World Heritage Site



SITE NAME:	<b>Church of St Aidan, Radcliffe Street, Skelmanthorpe, Denby Dale</b>
DESIGNATION:	Listed Place of Worship Grade II, CA
CONDITION:	Poor
PRIORITY:	C (New entry)
OWNER TYPE:	Religious organisation

St Aidan's was opened on September 28 1895. Urgent repairs have been carried out to the bell-cote and chimney. Further roof repairs will be required in the future.

Contact: Richard Jaques 01904 601986



SITE NAME:	<b>Christ Church, Staincliffe Road, Dewsbury</b>
DESIGNATION:	Listed Place of Worship Grade II, CA
CONDITION:	Poor
PRIORITY:	F (New entry)
OWNER TYPE:	Religious organisation

On April 13 1866 the foundation stone of the new church of Christ Church, Staincliffe, was laid and the church consecrated one and a half years later. The Lady Chapel was re-ordered by Sir Charles Nicholson and dedicated on 9 November 1919 as the parish War Memorial. Grant-aided repairs are underway to the tower roofs and masonry.

Contact: Richard Jaques 01904 601986



SITE NAME:	<b>The Apostolic Church, Mountjoy Road, Huddersfield</b>
DESIGNATION:	Listed Place of Worship Grade II, CA
CONDITION:	Poor
PRIORITY:	C (New entry)
OWNER TYPE:	Religious organisation

Small mid-C19 Apostolic Church constructed from ashlar to facade, with rock-cut stone elsewhere and rusticated quoins. Simple rectangular plan with four bay facade. In poor condition.

Contact: Giles Proctor 01904 601981



SITE NAME:	<b>Church of St Cuthbert, Grimscar Avenue, Huddersfield</b>
DESIGNATION:	Listed Place of Worship Grade II, CA
CONDITION:	Poor
PRIORITY:	F (New entry)
OWNER TYPE:	Religious organisation

Local fundraising provided the money to build the church in the 1920s. The west end was finally completed in 1956. Grant-aided repairs are underway to roofs and parapets.

Contact: Richard Jaques 01904 601986



SITE NAME:	<b>Church of St John, St John's Road, Huddersfield</b>
DESIGNATION:	Listed Place of Worship Grade II*, CA
CONDITION:	Very bad
PRIORITY:	A (New entry)
OWNER TYPE:	Religious organisation

St John's was built in 1852/3. Four high quality memorial stained glass windows were added in 1923. Grant aid was declined and the future of the church is uncertain.

Contact: Richard Jaques 01904 601986



SITE NAME:	<b>Church of St Peter, Kirkgate, Huddersfield</b>
DESIGNATION:	Listed Place of Worship Grade II*, CA
CONDITION:	Poor
PRIORITY:	F (New entry)
OWNER TYPE:	Religious organisation

The present building is the third church to have stood on the site and was built in 1836. Grant-aided repairs are underway to the plaster ceilings and a grant has been offered towards masonry repairs and vestry roofs.

Contact: Richard Jaques 01904 601986

SITE NAME:	<b>Late prehistoric enclosed settlement on Castle Hill, 550m north of Broadstone Lodge, Denby Dale</b>		
DESIGNATION:	Scheduled Monument (No. 1018554)	CONDITION:	Extensive significant problems
PRINCIPAL VULNERABILITY:	Arable ploughing	TREND:	Declining
OWNER TYPE:	Private	CONTACT:	Keith Miller 01904 601990

#### PRIORITY (FOR BUILDINGS)

- A** Immediate risk of further rapid deterioration or loss of fabric; no solution agreed.
- B** Immediate risk of further rapid deterioration or loss of fabric; solution agreed but not yet implemented.
- C** Slow decay; no solution agreed.

- D** Slow decay; solution agreed but not yet implemented.
- E** Under repair or in fair to good repair; but no user identified; or under threat of vacancy with no obvious new user (applicable only to buildings capable of beneficial use).

- F** Repair scheme in progress and (where applicable) end use or user identified; functionally redundant buildings with new use agreed but not yet implemented.

**NOTE:**  
If the priority category has changed since the 2010 register, the previous category is given in brackets.

#### ABBREVIATIONS

CA	Conservation Area
LB/LBs	Listed Building/s
LPA	Local Planning Authority
NP	National Park
RPG	Registered Park and Garden
SM/SMs	Scheduled Monument/s
UA	Unitary Authority
WHS	World Heritage Site

SITE NAME:	<b>Thornhill Hall moat and sites of formal gardens and bowling green, and remnant of pre-seventeenth century open-field system, Kirklees</b>		
DESIGNATION:	Scheduled Monument (No. 1009930)	CONDITION:	Generally satisfactory but with significant localised problems
PRINCIPAL VULNERABILITY:	Scrub / tree growth	TREND:	Declining
OWNER TYPE:	Local Authority	CONTACT:	Keith Miller 01904 601990

SITE NAME:	<b>Crosland Lower Hall moated site, Meltham</b>		
DESIGNATION:	Scheduled Monument (No. 1013896)	CONDITION:	Generally satisfactory but with significant localised problems
PRINCIPAL VULNERABILITY:	Development requiring planning permission	TREND:	Declining
OWNER TYPE:	Private	CONTACT:	Keith Miller 01904 601990

SITE NAME:	<b>Castle Hall Hill motte and bailey castle, Mirfield</b>		
DESIGNATION:	Scheduled Monument (No. 1009929)	CONDITION:	Generally unsatisfactory with major localised problems
PRINCIPAL VULNERABILITY:	Extensive animal burrowing	TREND:	Declining
OWNER TYPE:	Private	CONTACT:	Keith Miller 01904 601990

SITE NAME:	<b>Birkby, Huddersfield</b>		
DESIGNATION:	Conservation Area	CONDITION:	Very bad
VULNERABILITY:	High	TREND:	Deteriorating
CONTACT:	Anne Ross (LPA) 01484 222066	NEW ENTRY:	No

SITE NAME:	<b>Dewsbury</b>		
DESIGNATION:	Conservation Area	CONDITION:	Very bad
VULNERABILITY:	Medium	TREND:	Deteriorating
CONTACT:	Anne Ross (LPA) 01484 222066	NEW ENTRY:	No

SITE NAME:	<b>Edgerton, Huddersfield</b>		
DESIGNATION:	Conservation Area	CONDITION:	Poor
VULNERABILITY:	Medium	TREND:	Deteriorating
CONTACT:	Anne Ross (LPA) 01484 222066	NEW ENTRY:	No

SITE NAME:	<b>Holmfirth</b>		
DESIGNATION:	Conservation Area	CONDITION:	Poor
VULNERABILITY:	High	TREND:	No significant change
CONTACT:	Anne Ross (LPA) 01484 222066	NEW ENTRY:	No

## LEEDS



SITE NAME:	<b>Stank Hall quasi-manorial site, Dewsbury Road, Beeston</b>
DESIGNATION:	Listed Building Grade II*, SM, CA
CONDITION:	Very bad
OCCUPANCY:	Vacant
PRIORITY:	A (A)
OWNER TYPE:	Local authority

Remains of a major yeoman farm of sub-manorial type, with surviving barn of C15 of eight bays. Southern-most bays rebuilt in stone mid C17. Roof slates missing.

Contact: Richard Jaques 01904 601986

## PRIORITY (FOR BUILDINGS)

- A** Immediate risk of further rapid deterioration or loss of fabric; no solution agreed.
- B** Immediate risk of further rapid deterioration or loss of fabric; solution agreed but not yet implemented.
- C** Slow decay; no solution agreed.







- D** Slow decay; solution agreed but not yet implemented.
- E** Under repair or in fair to good repair; but no user identified; or under threat of vacancy with no obvious new user (applicable only to buildings capable of beneficial use).

- F** Repair scheme in progress and (where applicable) end use or user identified; functionally redundant buildings with new use agreed but not yet implemented.

**NOTE:**  
If the priority category has changed since the 2010 register, the previous category is given in brackets.

## ABBREVIATIONS

CA	Conservation Area
LB/LBs	Listed Building/s
LPA	Local Planning Authority
NP	National Park
RPG	Registered Park and Garden
SM/SMs	Scheduled Monument/s
UA	Unitary Authority
WHS	World Heritage Site

	<p><b>SITE NAME:</b> Temple Works gate lodge, Marshall Street, Holbeck</p> <p><b>DESIGNATION:</b> Listed Building Grade II*, CA</p> <p><b>CONDITION:</b> Poor</p> <p><b>OCCUPANCY:</b> N/A</p> <p><b>PRIORITY:</b> C (C)</p> <p><b>OWNER TYPE:</b> Company</p>	<p>Small derelict gate lodge to spinning, water, steam and flax mill of 1836-40 designed by Bonomi in the Egyptian style. Walls stable, but lacks a roof.</p> <p>Contact: Kathryn Gibson 01904 601939</p>
	<p><b>SITE NAME:</b> Ledston Hall, Hall Lane, Ledston</p> <p><b>DESIGNATION:</b> Listed Building Grade I, RPG II</p> <p><b>CONDITION:</b> Fair</p> <p><b>OCCUPANCY:</b> Part occupied</p> <p><b>PRIORITY:</b> E (E)</p> <p><b>OWNER TYPE:</b> Private</p>	<p>Country house now partly subdivided into flats, situated in late C17/C18 walled gardens with terraces to south and west, grass terraces to the east and an early C18 park to the north. Five periods of building starting in c1200 with chapel and kitchen. Landscape condition is generally fair to good. Long term future under consideration through preparation of a conservation plan and feasibility study.</p> <p>Contact: Tammy Whitaker 01904 601880</p>
	<p><b>SITE NAME:</b> First Leeds White Cloth Hall, 98-101 (consec) Kirkgate, Leeds</p> <p><b>DESIGNATION:</b> Listed Building Grade II*, CA</p> <p><b>CONDITION:</b> Very bad</p> <p><b>OCCUPANCY:</b> Vacant</p> <p><b>PRIORITY:</b> C (C)</p> <p><b>OWNER TYPE:</b> Company</p>	<p>Cloth hall built in 1711. Derelict and deteriorating. An exceptionally rare example of an early C18 arcaded cloth hall. Part of generally dilapidated block along Kirkgate, which is being proposed for the Heritage Lottery Fund Townscape Heritage Initiative programme.</p> <p>Contact: Kathryn Gibson 01904 601939</p>
	<p><b>SITE NAME:</b> Temple Mill, Marshall Street, Holbeck, Leeds</p> <p><b>DESIGNATION:</b> Listed Building Grade I, CA</p> <p><b>CONDITION:</b> Very bad</p> <p><b>OCCUPANCY:</b> Vacant</p> <p><b>PRIORITY:</b> F (F)</p> <p><b>OWNER TYPE:</b> Company</p>	<p>Brick-vaulted former spinning shed by Bonomi, Egyptian facade, 1836-40. Brick-vaulted roof with circular rooflights. Failure of tie bar has caused collapse of two front bays. Other bays vulnerable to similar failure. Remedial scheme agreed and underway.</p> <p>Contact: Giles Proctor 01904 601981</p>
	<p><b>SITE NAME:</b> Hunslet Mill, Goodman Street, Hunslet, Leeds</p> <p><b>DESIGNATION:</b> Listed Building Grade II*</p> <p><b>CONDITION:</b> Poor</p> <p><b>OCCUPANCY:</b> Vacant</p> <p><b>PRIORITY:</b> D (D)</p> <p><b>OWNER TYPE:</b> Company</p>	<p>Flax mill of 1838 with later infill in south block. Housing development agreed, but not yet underway. A permanent roof has recently been erected.</p> <p>Contact: Kathryn Gibson 01904 601939</p>
	<p><b>SITE NAME:</b> St Marys Convent Church (Mount Saint Mary), Church Road, Richmond Hill, Leeds</p> <p><b>DESIGNATION:</b> Listed Building Grade II*</p> <p><b>CONDITION:</b> Poor</p> <p><b>OCCUPANCY:</b> Vacant</p> <p><b>PRIORITY:</b> D (D)</p> <p><b>OWNER TYPE:</b> Company</p>	<p>Redundant Roman Catholic Church, 1852, by Joseph Hansom. Chancel and transepts by EW Pugin, 1866. Gothic style. Presbytery roof slates are partly missing, the windows are boarded and broken and the interior of the church has been stripped. Surveyed following concern of the Council for public safety. Holding works have been undertaken. Housing development has received consent.</p> <p>Contact: Tammy Whitaker 01904 601880</p>

**PRIORITY (FOR BUILDINGS)**

- A** Immediate risk of further rapid deterioration or loss of fabric; no solution agreed.
- B** Immediate risk of further rapid deterioration or loss of fabric; solution agreed but not yet implemented.
- C** Slow decay; no solution agreed.

- D** Slow decay; solution agreed but not yet implemented.
- E** Under repair or in fair to good repair; but no user identified; or under threat of vacancy with no obvious new user (applicable only to buildings capable of beneficial use).

- F** Repair scheme in progress and (where applicable) end use or user identified; functionally redundant buildings with new use agreed but not yet implemented.

**NOTE:**  
If the priority category has changed since the 2010 register, the previous category is given in brackets.

**ABBREVIATIONS**

CA	Conservation Area
LB/LBs	Listed Building/s
LPA	Local Planning Authority
NP	National Park
RPG	Registered Park and Garden
SM/SMs	Scheduled Monument/s
UA	Unitary Authority
WHS	World Heritage Site



SITE NAME:	<b>Memorial to Queen Victoria, Woodhouse Lane, Woodhouse Moor, Leeds</b>
DESIGNATION:	Listed Building Grade II*, CA
CONDITION:	Poor
OCCUPANCY:	N/A
PRIORITY:	C (C)
OWNER TYPE:	Local authority

1903 by Sir George Frampton. Portland stone base supporting an enthroned bronze statue of Queen Victoria. The base is flanked by bronzes of "Peace" and "Industry". The figure of Industry is severely damaged and now in store. The remaining bronzes are corroding. Formerly located in front of the Town Hall.

Contact: Tammy Whitaker 01904 601880



SITE NAME:	<b>Rothwell Castle, Church Street (off), Rothwell</b>
DESIGNATION:	Scheduled Monument, CA
CONDITION:	Poor
OCCUPANCY:	N/A
PRIORITY:	C (C)
OWNER TYPE:	Private

Ruined chapel to medieval manor complex. C14. Masonry needs to be consolidated. The site is part of an active Local Heritage Initiative scheme to investigate its surroundings.

Contact: Richard Jaques 01904 601986



SITE NAME:	<b>Gazebo north of Clumpcliffe Farmhouse, Methley Lane, Methley, Rothwell</b>
DESIGNATION:	Listed Building Grade II*
CONDITION:	Very bad
OCCUPANCY:	Vacant
PRIORITY:	B (B)
OWNER TYPE:	Private

Hunting lodge dated 1708 on rainwater heads. Total collapse of the front elevation. Temporary cover on the flanking roofs has failed. Residential conversion agreed. Work still not implemented other than removal of debris. Site fenced.

Contact: Tammy Whitaker 01904 601880



SITE NAME:	<b>Thorpe Hall, Middleton Lane, Thorpe on the Hill</b>
DESIGNATION:	Listed Building Grade II*
CONDITION:	Very bad
OCCUPANCY:	Vacant
PRIORITY:	A (A)
OWNER TYPE:	Private

Former farmhouse, 1735. Unitary Development Plan proposes employment land use allocation (offices). Some windows broken and gutters failed. Ceiling collapsed in one room. Roof holed.

Contact: Tammy Whitaker 01904 601880



SITE NAME:	<b>Church of the Epiphany, Beech Lane</b>
DESIGNATION:	Listed Place of Worship Grade I
CONDITION:	Poor
PRIORITY:	D (New entry)
OWNER TYPE:	Religious organisation

Superb 1930s Art Deco church. Roofs and windows in poor condition. Grant offered for repair.

Contact: Richard Jaques 01904 601986



SITE NAME:	<b>Church of St Mary, Church Street</b>
DESIGNATION:	Listed Place of Worship Grade II
CONDITION:	Poor
PRIORITY:	D (New entry)
OWNER TYPE:	Religious organisation

Spire and tower repairs grant-aided. Further work required.

Contact: Richard Jaques 01904 601986

#### PRIORITY (FOR BUILDINGS)

- A** Immediate risk of further rapid deterioration or loss of fabric; no solution agreed.
- B** Immediate risk of further rapid deterioration or loss of fabric; solution agreed but not yet implemented.
- C** Slow decay; no solution agreed.

- D** Slow decay; solution agreed but not yet implemented.
- E** Under repair or in fair to good repair; but no user identified; or under threat of vacancy with no obvious new user (applicable only to buildings capable of beneficial use).

- F** Repair scheme in progress and (where applicable) end use or user identified; functionally redundant buildings with new use agreed but not yet implemented.

**NOTE:**  
If the priority category has changed since the 2010 register, the previous category is given in brackets.

#### ABBREVIATIONS

CA	Conservation Area
LB/LBs	Listed Building/s
LPA	Local Planning Authority
NP	National Park
RPG	Registered Park and Garden
SM/SMs	Scheduled Monument/s
UA	Unitary Authority
WHS	World Heritage Site



SITE NAME: **Church of St Stephen,  
Morris Lane**

Original church dates from 1829 but a new spire was erected in the 1830s after a lightning strike. Grant aid has been offered for chancel roof repairs.

DESIGNATION: Listed Place of Worship Grade II

CONDITION: Very bad

PRIORITY: D (New entry)

OWNER TYPE: Religious organisation

Contact: Richard Jaques 01904 601986



SITE NAME: **Church of St Mark,  
St Mark's Road**

Commissioners' Church, in very poor condition, taken over by independent evangelical group. Grant offered.

DESIGNATION: Listed Place of Worship Grade II

CONDITION: Very bad

PRIORITY: D (New entry)

OWNER TYPE: Religious organisation

Contact: Richard Jaques 01904 601986



SITE NAME: **Church of St Wilfrid,  
Selby Road**

Significant 1930s Expressionist style church. Roofs in very poor structural condition. Major grant offered for repair.

DESIGNATION: Listed Place of Worship Grade II\*

CONDITION: Very bad

PRIORITY: D (New entry)

OWNER TYPE: Religious organisation

Contact: Richard Jaques 01904 601986

SITE NAME: **Length of linear earthworks known as Becca Banks and The Ridge, part of the Aberford Dyke system, between Aberford and a quarry 590m north of Ass Bridge, Aberford**

DESIGNATION: Scheduled Monument (No. 1016951)      CONDITION: Generally satisfactory but with significant localised problems

PRINCIPAL VULNERABILITY: Scrub / tree growth      TREND: Declining

OWNER TYPE: Private      CONTACT: Keith Miller 01904 601990

SITE NAME: **Linear earthwork, part of the Aberford Dyke system, extending 770m east from Humphrey Dale Cottage, Aberford**

DESIGNATION: Scheduled Monument (No. 1016953)      CONDITION: Extensive significant problems

PRINCIPAL VULNERABILITY: Arable ploughing      TREND: Declining

OWNER TYPE: Private      CONTACT: Keith Miller 01904 601990

SITE NAME: **Dalton Parlours Roman villa and Iron Age settlement, Bramham cum Oglethorpe**

DESIGNATION: Scheduled Monument (No. 1017560)      CONDITION: Extensive significant problems

PRINCIPAL VULNERABILITY: Arable ploughing      TREND: Declining

OWNER TYPE: Local Authority      CONTACT: Keith Miller 01904 601990

SITE NAME: **Cairn west of Craven Hall Hill, Leeds**

DESIGNATION: Scheduled Monument (No. 1010355)      CONDITION: Generally unsatisfactory with major localised problems

PRINCIPAL VULNERABILITY: Plant growth      TREND: Declining

OWNER TYPE: Private      CONTACT: Keith Miller 01904 601990

SITE NAME: **Medieval farmstead in Ireland Wood, 150m north east of Cookridge Hospital, Leeds**

DESIGNATION: Scheduled Monument (No. 1018553)      CONDITION: Generally unsatisfactory with major localised problems

PRINCIPAL VULNERABILITY: Extensive vehicle damage/erosion      TREND: Declining

OWNER TYPE: Other      CONTACT: Keith Miller 01904 601990

#### PRIORITY (FOR BUILDINGS)

- A** Immediate risk of further rapid deterioration or loss of fabric; no solution agreed.
- B** Immediate risk of further rapid deterioration or loss of fabric; solution agreed but not yet implemented.
- C** Slow decay; no solution agreed.

- D** Slow decay; solution agreed but not yet implemented.
- E** Under repair or in fair to good repair; but no user identified; or under threat of vacancy with no obvious new user (applicable only to buildings capable of beneficial use).

- F** Repair scheme in progress and (where applicable) end use or user identified; functionally redundant buildings with new use agreed but not yet implemented.

**NOTE:**  
If the priority category has changed since the 2010 register, the previous category is given in brackets.

#### ABBREVIATIONS

- CA** Conservation Area
- LB/LBs** Listed Building/s
- LPA** Local Planning Authority
- NP** National Park
- RPG** Registered Park and Garden
- SM/SMs** Scheduled Monument/s
- UA** Unitary Authority
- WHS** World Heritage Site

SITE NAME: <b>Stone hut circle settlement in Clayton Wood on the south west side of Iveson Drive, Leeds</b>	
DESIGNATION: Scheduled Monument (No. 1018814)	CONDITION: Generally unsatisfactory with major localised problems
PRINCIPAL VULNERABILITY: Extensive visitor erosion	TREND: Declining
OWNER TYPE: Local Authority	CONTACT: Keith Miller 01904 601990

SITE NAME: <b>Stone hut circle settlement in Iveson Wood, Leeds</b>	
DESIGNATION: Scheduled Monument (No. 1018815)	CONDITION: Generally unsatisfactory with major localised problems
PRINCIPAL VULNERABILITY: Extensive visitor erosion	TREND: Declining
OWNER TYPE: Local Authority	CONTACT: Keith Miller 01904 601990

SITE NAME: <b>Linear earthworks known as Woodhouse Moor Rein and South Dyke, part of the Aberford Dyke system, Lotherton cum Aberford</b>	
DESIGNATION: Scheduled Monument (No. 1016954)	CONDITION: Generally unsatisfactory with major localised problems
PRINCIPAL VULNERABILITY: Arable clipping	TREND: Declining
OWNER TYPE: Private	CONTACT: Keith Miller 01904 601990

SITE NAME: <b>Howley Hall: a 16th century country house and gardens, Morley</b>	
DESIGNATION: Scheduled Monument (No. 1016323)	CONDITION: Generally satisfactory but with significant localised problems
PRINCIPAL VULNERABILITY: Scrub / tree growth	TREND: Declining
OWNER TYPE: Private	CONTACT: Keith Miller 01904 601990

SITE NAME: <b>Settlement site revealed by aerial photography near Moat House, Walton</b>	
DESIGNATION: Scheduled Monument (No. 1003801)	CONDITION: Extensive significant problems
PRINCIPAL VULNERABILITY: Arable ploughing	TREND: Declining
OWNER TYPE: Private	CONTACT: Keith Miller 01904 601990



SITE NAME: <b>High Royds Hospital, Aireborough</b>	
DESIGNATION: Registered Park and Garden Grade II, also I LB	
CONDITION: Extensive significant problems	
VULNERABILITY: High	
TREND: Declining	
OWNER TYPE: Mixed, multiple owners	

The grounds of an echelon-style psychiatric hospital, opened in 1888, including airing courts, sports grounds, woodland and parkland. Hospital under conversion to residential use including extensive new build within the grounds. Historic landscape now significantly compromised and peripheral areas neglected.

Contact: Andy Wimble 01904 601970



SITE NAME: <b>Oulton Hall</b>	
DESIGNATION: Registered Park and Garden Grade II, also CA, 2 LBs	
CONDITION: Generally satisfactory but with significant localised problems	
VULNERABILITY: Low	
TREND: Unknown	
OWNER TYPE: Mixed, multiple owners	

Park and pleasure grounds laid out in 1809-10 in part to designs by Humphry Repton, with mid C19 additions by WA Nesfield. Chequered C20 history and now split as a hotel and golf course. De Vere hotel group restored the main building. The garden layout survives in part but golf course and new development predominate.

Contact: Andy Wimble 01904 601970

SITE NAME: <b>Buslingthorpe, Leeds</b>	
DESIGNATION: Conservation Area	CONDITION: Poor
VULNERABILITY: High	TREND: Deteriorating
CONTACT: Richard Taylor (LPA) 0113 247 8145	NEW ENTRY?: No

#### PRIORITY (FOR BUILDINGS)

- A** Immediate risk of further rapid deterioration or loss of fabric; no solution agreed.
- B** Immediate risk of further rapid deterioration or loss of fabric; solution agreed but not yet implemented.
- C** Slow decay; no solution agreed.

- D** Slow decay; solution agreed but not yet implemented.
- E** Under repair or in fair to good repair; but no user identified; or under threat of vacancy with no obvious new user (applicable only to buildings capable of beneficial use).

- F** Repair scheme in progress and (where applicable) end use or user identified; functionally redundant buildings with new use agreed but not yet implemented.

**NOTE:**  
If the priority category has changed since the 2010 register, the previous category is given in brackets.

#### ABBREVIATIONS

CA	Conservation Area
LB/LBs	Listed Building/s
LPA	Local Planning Authority
NP	National Park
RPG	Registered Park and Garden
SM/SMs	Scheduled Monument/s
UA	Unitary Authority
WHS	World Heritage Site



SITE NAME:	<b>Chapeltown, Leeds</b>		
DESIGNATION:	Conservation Area	CONDITION:	Very bad
VULNERABILITY:	Low	TREND:	Improving
CONTACT:	Richard Taylor (LPA) 0113 247 8145	NEW ENTRY?:	No

SITE NAME:	<b>Holbeck, Leeds</b>		
DESIGNATION:	Conservation Area	CONDITION:	Very bad
VULNERABILITY:	Medium	TREND:	No significant change
CONTACT:	Richard Taylor (LPA) 0113 247 8145	NEW ENTRY?:	No

SITE NAME:	<b>Stank Hall, Leeds</b>		
DESIGNATION:	Conservation Area	CONDITION:	Very bad
VULNERABILITY:	Medium	TREND:	Deteriorating
CONTACT:	Richard Taylor (LPA) 0113 247 8145	NEW ENTRY?:	No

## WAKEFIELD



SITE NAME: **Malt House approx 15 metres south west of Blacker Hall Farmhouse, Crigglestone Branch Road, Chevet**

DESIGNATION: Listed Building Grade II\*  
 CONDITION: Very bad  
 OCCUPANCY: Vacant  
 PRIORITY: A (A)  
 OWNER TYPE: Private

Rare early-mid C17 malt-house located approx 15m south west of Blacker Hall Farmhouse. Impressive group value. Recent partial collapse of front wall, roof covering missing, roof timbers collapsing. Imminent danger of total collapse. Local Authority working closely with owner to find a sustainable future use.

Contact: Richard Jaques 01904 601986



SITE NAME: **Pontefract Castle, Pontefract**

DESIGNATION: Scheduled Monument  
 CONDITION: Poor  
 OCCUPANCY: N/A  
 PRIORITY: B (B)  
 OWNER TYPE: Local authority

Substantial ruins comprising motte, bailey and Saxon cemetery. The fabric of the ruins needs substantial consolidation. A condition survey has been prepared. Grant has been awarded for the first two phases of repair which are currently underway.

Contact: Richard Jaques 01904 601986



SITE NAME: **Dovecote approximately 100 metres south of Charlston Hall, The Green, Charlston**

DESIGNATION: Listed Building Grade II, SM  
 CONDITION: Poor  
 OCCUPANCY: N/A  
 PRIORITY: F (B)  
 OWNER TYPE: Private

Stone dovecote with pyramidal roof of uncertain date. Grant has recently been awarded for repairs which have commenced. The roof has been completed and is now in good order.

Contact: Richard Jaques 01904 601986



SITE NAME: **Quaker Meeting House, Pontefract Road, Ackworth**

DESIGNATION: Listed Place of Worship Grade II\*, CA  
 CONDITION: Poor  
 PRIORITY: C (New entry)  
 OWNER TYPE: Religious organisation

A two storey building in classical style constructed in 1847 from sandstone ashlar with a slate roof. It is currently in use as part of a school. Low level stonework is badly eroding. Two windows are broken. Roof in poor repair.

Contact: Richard Jaques 01904 601986

### PRIORITY (FOR BUILDINGS)

- A** Immediate risk of further rapid deterioration or loss of fabric; no solution agreed.  
**B** Immediate risk of further rapid deterioration or loss of fabric; solution agreed but not yet implemented.  
**C** Slow decay; no solution agreed.

- D** Slow decay; solution agreed but not yet implemented.  
**E** Under repair or in fair to good repair; but no user identified; or under threat of vacancy with no obvious new user (applicable only to buildings capable of beneficial use).

- F** Repair scheme in progress and (where applicable) end use or user identified; functionally redundant buildings with new use agreed but not yet implemented.

**NOTE:**  
 If the priority category has changed since the 2010 register, the previous category is given in brackets.

### ABBREVIATIONS

CA	Conservation Area
LB/LBs	Listed Building/s
LPA	Local Planning Authority
NP	National Park
RPG	Registered Park and Garden
SM/SMs	Scheduled Monument/s
UA	Unitary Authority
WHS	World Heritage Site



SITE NAME: **Church St Peter,  
Church Lane.  
South Hiendley**

Medieval village church, roofs in poor condition.  
Grant offered for repair.

DESIGNATION: Listed Place of Worship Grade I

CONDITION: Poor

PRIORITY: D (New entry)

OWNER TYPE: Religious organisation

Contact: Giles Proctor 01904 601981

SITE NAME: **Newland Preceptory, Newland with Woodhouse Moor**

DESIGNATION: Scheduled Monument (No. 1012153)

CONDITION: Generally unsatisfactory  
with major localised problems

PRINCIPAL VULNERABILITY: Digging

TREND: Declining

OWNER TYPE: Private

CONTACT: Keith Miller 01904 601990

SITE NAME: **Sharlston Common coal and ironstone workings, Sharlston**

DESIGNATION: Scheduled Monument (No. 1018399)

CONDITION: Generally satisfactory  
but with significant localised problems

PRINCIPAL VULNERABILITY: Moderate vehicle damage/erosion

TREND: Declining

OWNER TYPE: Private

CONTACT: Keith Miller 01904 601990

SITE NAME: **Site of post-medieval tannery, Felkirk, South Hiendley**

DESIGNATION: Scheduled Monument (No. 1005775)

CONDITION: Generally unsatisfactory  
with major localised problems

PRINCIPAL VULNERABILITY: Vandalism

TREND: Declining

OWNER TYPE: Private

CONTACT: Keith Miller 01904 601990

SITE NAME: **Prehistoric enclosed settlement known as South Kirkby Camp, South Kirkby and Moorthorpe**

DESIGNATION: Scheduled Monument (No. 1018818)

CONDITION: Generally unsatisfactory  
with major localised problems

PRINCIPAL VULNERABILITY: Plant growth

TREND: Declining

OWNER TYPE: Local Authority

CONTACT: Keith Miller 01904 601990

SITE NAME: **Earthwork west of Ferrybridge, Knottingley, Wakefield**

DESIGNATION: Scheduled Monument (No. 1005789)

CONDITION: Extensive significant problems

PRINCIPAL VULNERABILITY: Arable ploughing

TREND: Declining

OWNER TYPE: Private

CONTACT: Keith Miller 01904 601990

SITE NAME: **Ferrybridge near Knottingley, Wakefield**

DESIGNATION: Scheduled Monument (No. 1005799)

CONDITION: Generally satisfactory  
but with significant localised problems

PRINCIPAL VULNERABILITY: Vandalism

TREND: Declining

OWNER TYPE: Local Authority

CONTACT: Keith Miller 01904 601990

#### PRIORITY (FOR BUILDINGS)

- A** Immediate risk of further rapid deterioration or loss of fabric; no solution agreed.
- B** Immediate risk of further rapid deterioration or loss of fabric; solution agreed but not yet implemented.
- C** Slow decay; no solution agreed.

- D** Slow decay; solution agreed but not yet implemented.
- E** Under repair or in fair to good repair; but no user identified; or under threat of vacancy with no obvious new user (applicable only to buildings capable of beneficial use).

- F** Repair scheme in progress and (where applicable) end use or user identified; functionally redundant buildings with new use agreed but not yet implemented.

**NOTE:**  
If the priority category has changed since the 2010 register, the previous category is given in brackets.

#### ABBREVIATIONS

CA	Conservation Area
LB/LBs	Listed Building/s
LPA	Local Planning Authority
NP	National Park
RPG	Registered Park and Garden
SM/SMs	Scheduled Monument/s
UA	Unitary Authority
WHS	World Heritage Site

**WAKEFIELD / BARNESLEY / KIRKLEES**

SITE NAME:	<b>Bretton Hall, West Bretton</b>
DESIGNATION:	Registered Park and Garden Grade II, also CA, 23 LBs
CONDITION:	Generally satisfactory but with significant localised problems
VULNERABILITY:	Medium
TREND:	Improving
OWNER TYPE:	Mixed, multiple owners

Pleasure grounds of late C18 and early C19, parkland of C18 with earlier origins. Associations with Richard Woods and Robert Marnock. Part of parkland accommodates Yorkshire Sculpture Park, part country park. Hall is owned by Wakefield Council who are negotiating with potential purchaser of the Hall for hotel use. A Conservation Management Plan for the whole landscape has now been completed. Significant conservation and repair works are well under way including the restoration of dramatic views across the lakes.

**YORK (UA)**

SITE NAME: **Strensall, York**

DESIGNATION:	Conservation Area	CONDITION:	At risk
VULNERABILITY:	Unknown	TREND:	No significant change
CONTACT:	Leigh Weston (LPA) 01904 551329	NEW ENTRY?:	No

SITE NAME: **The Racecourse and Terry's Factory, York**

DESIGNATION:	Conservation Area	CONDITION:	At risk
VULNERABILITY:	Unknown	TREND:	Improving
CONTACT:	Leigh Weston (LPA) 01904 551329	NEW ENTRY?:	No

SITE NAME: **Towthorpe, York**

DESIGNATION:	Conservation Area	CONDITION:	At risk
VULNERABILITY:	Unknown	TREND:	No significant change
CONTACT:	Leigh Weston (LPA) 01904 551329	NEW ENTRY?:	No

**PRIORITY (FOR BUILDINGS)**

- A** Immediate risk of further rapid deterioration or loss of fabric; no solution agreed.
- B** Immediate risk of further rapid deterioration or loss of fabric; solution agreed but not yet implemented.
- C** Slow decay; no solution agreed.

- D** Slow decay; solution agreed but not yet implemented.
- E** Under repair or in fair to good repair; but no user identified; or under threat of vacancy with no obvious new user (applicable only to buildings capable of beneficial use).

- F** Repair scheme in progress and (where applicable) end use or user identified; functionally redundant buildings with new use agreed but not yet implemented.

**NOTE:**  
If the priority category has changed since the 2010 register, the previous category is given in brackets.

**ABBREVIATIONS**

CA	Conservation Area
LB/LBs	Listed Building/s
LPA	Local Planning Authority
NP	National Park
RPG	Registered Park and Garden
SM/SMs	Scheduled Monument/s
UA	Unitary Authority
WHs	World Heritage Site



ENGLISH HERITAGE

This document is one in a series of publications produced as part of English Heritage's national Heritage at Risk programme. More information about Heritage at Risk and other titles in the series can be found at [www.english-heritage.org.uk/risk](http://www.english-heritage.org.uk/risk)

HERITAGE AT RISK

Published October 2011 by English Heritage  
1 Waterhouse Square, 138-142 Holborn,  
London EC1N 2ST

© Copyright English Heritage 2011