



ENGLISH HERITAGE

HERITAGE AT
RISK
REGISTER
2010

EAST OF ENGLAND

Contents

HERITAGE AT RISK	3
Reducing the risks	6
Publications and guidance	9
THE REGISTER	11
Content and assessment criteria	11
Key to the entries	13
Bedford (UA)	16
Cambridgeshire	18
Central Bedfordshire (UA)	28
Essex	30
Hertfordshire	37
Luton (UA)	42
Norfolk	42
Peterborough, City of (UA)	53
Southend-on-Sea (UA)	55
Suffolk	55
Thurrock (UA)	64

HERITAGE AT RISK

The English Heritage scheme for identifying and reducing our Heritage at Risk has been running for more than a decade. Over that time, we have reduced the number of historic sites which have been at risk from destruction or demolition in many parts of the East of England region. The first category of assets which we focused on were Buildings at Risk. In our region, which has suffered the vicissitudes of industrial slumps and changing demographics alongside periods of rapid economic growth, this has led to a number of important buildings facing serious threats. Some of these are redundant farm buildings, mills and industrial structures, others are anything from private houses to ornamental follies.

With the expansion of the Buildings at Risk Register to a Heritage at Risk Register we have undertaken an assessment of registered battlefields, registered parks and gardens, scheduled monuments, conservation areas and protected wreck sites. These additional categories have generated a great deal of interest throughout the region. In particular, they have created an appetite in many quarters to help protect and enhance some of the region's most special places.

This year, we undertook a pioneering 15% sample survey of England's 14,500 listed places of worship to help us understand the condition of the thousands of designated churches, chapels, synagogues, mosques and temples and other faith buildings that are the spiritual focus for our communities. They face many different kinds of challenges and we need to help congregations ensure their future.

The East of England is fortunate to be home to some of the most important churches in the country. Like their counterparts in other regions, however, their congregations face huge challenges in the struggle to keep their historic buildings in good condition.

Across the country, English Heritage has been greatly encouraged by the level of interest shown in this first national survey on the condition of places of worship. From now on, it is our intention to work as closely as we can afford with all of the East of England's faith communities and congregations to make the best possible use of this precious inheritance – and at the same time safeguard it for future generations.

As we enter the third year of economic downturn, the issue of Heritage at Risk has never been more important. We know how difficult it has been for owners

and developers to proceed with some building projects, with the reduced availability of funding. We understand, too, why it may sometimes be necessary to delay a project, although we also know that to put off routine repairs can in the long term be a false economy. A listed building or scheduled monument left unmaintained is invariably a greater problem for the future.

In recent years we have been astounded at the way individuals and organisations have rallied to rescue our Heritage at Risk. An owner or voluntary group willing to contribute efforts and funds of their own will often find their endeavours are met with assistance from elsewhere. At English Heritage we are willing to provide that support, so long as our resources allow, and places on the Heritage at Risk Register are invariably at the top of our list of priorities.

Our aim is to see a steady reduction in the number of important heritage assets that are considered at risk. With the continued help of individuals and communities we intend this to happen as quickly as possible – and in the process to make our region a better place, now and for future generations.



Greg Luton, Planning and Development Regional Director, East of England

Contact: Eric Martin, Business Manager, English Heritage East of England Region, Brooklands, 24 Brooklands Avenue, Cambridge, CB2 8BU. Telephone: 01223 582737 Fax: 01223 582701 Email: eric.martin@english-heritage.org.uk

EASTON LODGE, ESSEX

Easton Lodge is a registered park and garden that is included in the Heritage at Risk Register. Designed by Harold Peto in about 1902, it has been in the process of restoration since the early 1970s. Work slowed while expansion of Stansted airport was under discussion and again when the preservation trust who had taken over the management of the site had difficulty in generating sufficient income for the project. Today, the work of restoration has happily resumed.

LISTED BUILDINGS

- 1 in 32 (3.1%) grade I and II* listed buildings remain at risk across the country. In the East of England this falls to 1.8%, representing 96 sites.
- 9 sites were removed from the 2009 regional Register during the year, but 10 new sites have been added.
- Since publication of the 1999 baseline Register, 50% (54 sites) have been removed from the regional Register as their futures have been secured, compared to the national figure of 50.7% (724).
- Nationally, £6.2m was offered to 76 sites on the Register during 2009/10. In the East of England we awarded grants totalling £929k to 12 sites.

CONSERVATION AREAS

- 272 local authorities (81%) have taken part in our national survey of conservation areas, 33 of which were in the East of England region.
- We now have information for 7,388 of England's 9,300 designated conservation areas, of which 846 are in the East of England.
- 549 (7.4%) of the conservation areas for which we have information are at risk, 33 (3.9%) of them in our region.

SCHEDULED MONUMENTS

- Approximately 1 in 6 (17.2%) of England's 19,731 scheduled monuments are at risk. In the East of England, this falls to 12.1% (209 sites).
- The total at risk has fallen by 140 (4.0%) since 2009, of which 12 (5.4%) were in the East of England.
- Across the country arable ploughing and unrestricted plant, scrub or tree growth account for nearly two thirds of sites at risk. In the East of England, ploughing is the greatest source of risk (66% of sites).
- Of the £450k offered to owners of scheduled monuments at risk in 2009/10, £17k was awarded to 3 sites in our region.

REGISTERED PARKS AND GARDENS

- 1 in 16 of England's 1,606 registered parks and gardens are at risk, with an increase from 6.0% (96) in 2009 to 6.2% (99) this year. In the East of England, 8 of our 211 sites are at risk (3.8%).
- Nationally, 5 sites have been added and 2 removed from the Register. 1 of the added sites, Wolterton Hall (grade I) is in our region.

REGISTERED BATTLEFIELDS

- Of the 43 registered battlefields in England, 6 are considered to be at risk, 1 fewer than in 2009.
- The only registered battlefield in our region (Maldon) is not at risk.

PROTECTED SHIP WRECKS

- Of the 46 protected wreck sites around England's coast, 8 are at risk, a fall of 1 since 2009.
- The East of England's 1 protected wreck site is not at risk.



METTINGHAM CASTLE, SUFFOLK

The walls and towers of this 14th century castle now lie within the moated gardens of a domestic house. The ruins had been in rapid decline, but an English Heritage grant has helped the owners achieve an immense repair project in the midst of recession.

THERE ARE

5,265

GRADE I AND II*
LISTED
BUILDINGS IN
THE EAST OF ENGLAND

12.1%

OF THE
EAST OF ENGLAND'S
SCHEDULED
MONUMENTS
ARE AT RISK

3.9%

OF
CONSERVATION
AREAS SURVEYED
IN THE REGION ARE
AT RISK

£1 ALMOST
MILLION

OF GRANTS
WERE OFFERED TO
SITES ON THE
2009 REGISTER

CARING FOR PLACES OF WORSHIP

Places of worship make a huge contribution to our towns and villages. They sit at the heart of communities, dominating skylines and landscapes. They are the product of centuries of invested skill and philanthropy. Most remain as places of prayer and spirituality but others have acquired new social uses that benefit a much wider cross-section of urban and rural society.

Like all buildings, they require regular maintenance to keep them in good condition. They also need to adapt to the evolving needs of their congregations and the wider community. Responsibility for their care falls almost entirely on the shoulders of volunteers, and for many smaller congregations the burden can be heavy.

We have therefore undertaken a series of consultation events with congregations, user groups and local authorities to identify the biggest concerns of those who manage these very special places. Places of Worship are particularly close to the heart of local communities, but in practice it is often just a handful of dedicated individuals who maintain them. They face unique challenges, which are illustrated in an accompanying report.

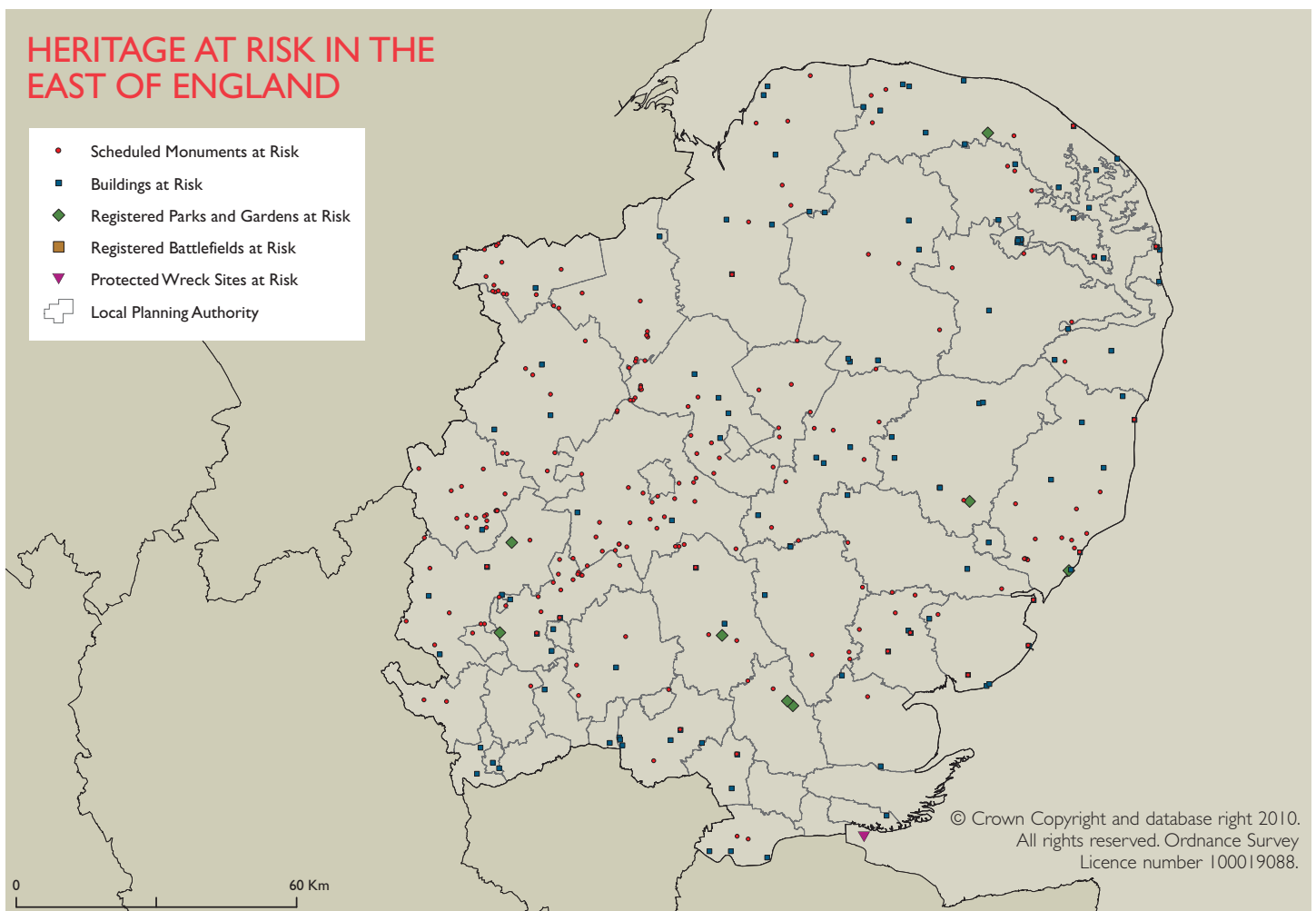
What we know

- 45% of all grade I buildings are places of worship.
- 85% of listed places of worship belong to the Church of England.
- Up to 1 in 10 could be at risk from leaking roofs, faulty gutters or eroding stonework.
- 1,850 repair projects at 1,567 buildings have shared £171m of English Heritage and Heritage Lottery Fund grant aid since 2002/3.

What congregations want to understand better

- Why their building has been listed and what that means.
- How to get permission to make changes and find expert help.
- How to raise money for one-off projects and day-to-day maintenance.
- Who will look after their buildings in the future.

All of these are considered in our booklet *Caring for Places of Worship*, sent to every listed place of worship.



For more information, see www.english-heritage.org.uk/risk or contact your English Heritage regional office.

If you would like this document in a different format, please contact our customer services department on telephone: 0870 333 1181 fax: 01793 414926 textphone: 01793 414878 email: customers@english-heritage.org.uk

Reducing the risks

English Heritage is committed to securing a year-on-year reduction in the number of heritage sites at risk. This will be challenging given the number of assets now on the register and the different kinds of risk they face. Each asset type and individual case will require its own approach and solution.

There are, however, some general approaches that are relevant to all assets at risk. Resolving cases requires working in close partnership with owners, local planning authorities and other relevant organisations and partners. Advice and understanding are essential. Historic Environment Records, maintained by local authorities, are repositories of information on local historic assets. They underpin the work of local authority historic environment services and can help improve the protection, conservation and management of heritage assets.

Maintenance of heritage assets is essential if they are not to become 'at risk', and to prevent those that are already at risk from decaying further and thereby escalating the cost of their repair and consolidation. Buildings, for instance, decay rapidly when left empty. Avoiding vacancy through short-term lets or schemes that provide protection through residential occupation are low-cost ways of maintaining buildings until permanent solutions can be found.

English Heritage provides on-line advice and guidance to local authorities, owners and managers of sites through the Historic Environment Local Management (HELM) website www.helm.org.uk.

LISTED BUILDINGS

English Heritage's role in securing the future of buildings at risk is primarily to provide practical advice, guidance and resources to local authorities and owners. Our involvement in cases is determined by the importance of the building and the complexity of the issues. We can help with analysis of the issues, investigation of the feasibility of options and brokering solutions. Although buildings at risk will continue to be a priority for English Heritage repair grants, grant-aid is limited in relation to demand. Grants from other public sources, notably the Heritage Lottery Fund, continue to be essential in helping secure the future of buildings at risk.

In very exceptional cases, English Heritage may acquire and repair a particularly important building at risk, where it is clear that the scale and complexity of problems are such that direct involvement is the best way of securing the building's long-term future.

Local authorities have a primary role in protecting the historic environment. The creation of a local 'at risk' register is the first step in tackling neglected buildings in order to assess and monitor the scale of the problem and prioritise resources and action. Local authorities can also take action to secure the preservation of historic buildings through the use of statutory notices. Some councils have a successful track record, but generally these powers are under-used. It is essential that local authorities make best use of their powers to secure buildings at risk, to 'stop the rot' and prevent the costs escalating beyond the point where it is economic to repair.

To help local authorities make more frequent and timely use of their statutory powers, English Heritage runs a grant scheme to underwrite a significant proportion of the irrecoverable costs involved in serving Urgent Works and Repairs Notices.

Building preservation trusts can be the key to saving many buildings at risk. Some trusts cover geographical areas; others specialise in particular types of building or are formed to save just one building. Determined individuals and trusts have saved numerous buildings at risk, working in partnership with other organisations such as local and national amenity societies, including SAVE Britain's Heritage, the Society for the Protection of Ancient Buildings, The Victorian Society and the Georgian Group.

SCHEDULED MONUMENTS

Although a significant proportion of scheduled monuments remain at risk, in many cases the problems can be reduced by either small changes to land management or better-informed decision-making. This is reinforced by the success in reducing the number of monuments at risk since the release of the interim figures in 2008, which shows how the simple act of disseminating information and advice can go a long way towards improving conditions. English Heritage provides on-line advice to the owners and managers of sites via the Historic Environment Local Management website www.helm.org.uk; through its Historic Environment Field Advisers and through the network of local authority Historic Environment Countryside Advisers that we have co-sponsored with local authority partners.

While most owners and managers of scheduled monuments address their long-term care on a regular basis, some monuments do require significant resources to stabilise their condition, to carry out repairs, or to change the way in which the land on and around them is used. English Heritage therefore works closely with Natural England who deliver the Environmental Stewardship agri-environment scheme on behalf of Defra and who are active in helping develop management regimes which include scheduled monuments. We also help the Heritage Lottery Fund to identify important sites deserving grant-aid.

The English Heritage National Monuments Record and local authority Historic Environment Records have increased the information available to land managers and we are continuing to develop their services. A new Selected Heritage Inventory for Natural England (SHINE) will soon allow owners to view online information on scheduled monuments and other archaeological features on their holdings.

In all cases – whether for rural or urban monuments – close co-operation with owners and land managers is the key to making further progress.

REGISTERED PARKS AND GARDENS

Inclusion on the Register brings no additional statutory controls, but there is a presumption in favour of the conservation of all designated assets in the planning system. The Government's new Planning Policy Statement 5 *Planning for the Historic Environment* (PPS 5) and its supporting Practice Guide will help planning authorities to assess and mitigate the impact of development on our irreplaceable heritage of designed landscapes.

English Heritage can engage only with the proposals for change to the highest graded designed landscapes and where the impact on historic significance is greatest. We will continue to tackle the skills crisis facing historic parks and gardens through sector-wide initiatives.

English Heritage encourages the development of conservation management plans for registered historic parks and gardens, especially those in multiple ownership. We are also keen for bursars and estate teams to use management plans to help conserve important but fragile landscapes in the care of schools, hospitals, hotels and other institutional owners.

REGISTERED BATTLEFIELDS

As with registered parks and gardens, this designation brings no additional statutory controls, but there is a presumption in favour of conservation of registered battlefields in the new PPS 5.

English Heritage will continue to work with owners to develop management plans for registered sites and, in appropriate cases, contribute towards the cost of management plans. We will develop positive landscape strategies with owners and partners such as Defra. In some circumstances, we may encourage the conversion from arable to pasture of especially sensitive locations to protect battlefield archaeology from the effects of ploughing and as part of a wider drive to prevent unauthorised or damaging metal-detecting.

English Heritage will also continue to encourage greater access to battlefields and improve their amenity value and visitors' appreciation of the impact these historic events had on our development as a nation.

Local authorities can help reduce the risk to battlefields by designating registered battlefields as conservation areas. This provides further protection and makes sure that registered battlefields are explicitly taken into account in Local Development Frameworks. Local authorities can also invite comments from the Battlefields Trust on planning applications affecting the setting of registered sites.

PROTECTED WRECK SITES

At the strategic level, the major sources of risk to designated wreck sites have now been identified. In terms of high-priority sites, practical requirements have also been identified in conservation management plans.

Risks to protected wreck sites can often be reduced through education, provision of marker buoys, or planning policies that take full account of their national importance. However, some sites require significant resources to stabilise their condition or to carry out detailed archaeological assessments of their conservation requirements. Although English Heritage has statutory power to allocate funds to promote the preservation and maintenance of protected wreck sites, its financial resources can solve only a small proportion of the problems.

In spite of the inherent difficulties with caring for this type of site, careful management must be maintained if we are to avoid the loss of wreck sites. It is therefore close co-operation between the owners of protected wreck sites (where known), authorised divers and all organisations charged with care for the marine and coastal environment, that will make the real difference to their long-term survival.

Practical advice on the management of historic wreck sites, whether at the coast-edge or under water, is available from English Heritage's Maritime Archaeology Team (maritime@english-heritage.org.uk) and from www.helm.org.uk.

CONSERVATION AREAS

The risks to conservation areas are difficult to address as they cover large areas of land and involve many different owners. Looking after them is thus a responsibility we all share – those of us who visit them to work or for enjoyment, those of us who own homes and businesses in them, those of us whose job it is to manage the spaces between the buildings and make decisions about their future.

Overall understanding of their character, development of a robust management regime and engagement by the public are therefore the keys to providing them with sustainable long-term futures. A conservation area is more likely to improve over time if the local authority commits itself to employing a dedicated conservation officer and to appointing an elected member as a heritage champion to promote the historic environment within the council. It also depends on members of the local community engaging either individually or through some form of conservation area advisory committee.

Armed with the information provided by the survey, we and our regional partners will have the evidence to direct resources and investment much more accurately towards those conservation areas at greatest risk. We will also want to target those with the greatest potential to improve the quality of life and economic prospects of people in the villages, towns and cities of which they are such crucially important components.

Publications and guidance

English Heritage has produced the following publications relating to heritage at risk, including:

- *Buildings at Risk: a New Strategy* (1998)
- *Caring for Places of Worship 2010* (2010) – a report on the condition of England's listed places of worship and the needs of the congregations
- *Heritage at Risk: Conservation Areas* (2009)
- *Heritage at Risk 2010* – national report and summaries for each of our nine regions: East Midlands, East of England, London, North East, North West, South East, South West, West Midlands, Yorkshire and the Humber
- *Heritage at Risk Register 2010* – detailed listings for each of our nine regions: East Midlands, East of England, London, North East, North West, South East, South West, West Midlands, Yorkshire and the Humber can be downloaded from our website or viewed as an interactive database: www.english-heritage.org.uk/risk
- *Monuments at Risk* (2008) – summary of scheduled monuments at risk in each of our nine regions: East Midlands, East of England, London, North East, North West, South East, South West, West Midlands, Yorkshire and the Humber
- *Protected Wreck Sites at Risk: A Risk Management Handbook* (2007)
- *The Monuments at Risk initiative 2003–08* (2010)

HERITAGE AT RISK ON THE WEB

To find out more about the Heritage 'at risk' programme visit www.english-heritage.org.uk/risk where you will find an interactive database providing detailed information on all heritage sites 'at risk' nationally.

For further information about the different classes of designated heritage assets, including listed buildings, conservation areas, scheduled monuments, registered parks and gardens, registered battlefields and protected wreck sites visit the Heritage Protection section of our website www.english-heritage.org.uk/heritageprotection

CONSERVATION POLICIES AND GUIDANCE

The following publications are among the numerous helpful guidance documents now available on our website: www.english-heritage.org.uk/publications or www.english-heritage.org.uk/helm

Caring for Places of Worship (2010) – a practical booklet for everyone involved in caring for England's listed places of worship

Constructive Conservation in Practice (2008)

Conservation Principles, Policies and Guidance for the Sustainable Management of the Historic Environment (2008)

Creativity and Care: New Works in English Cathedrals (2009)

Enabling Development and the Conservation of Significant Places (2008)

Farming the Historic Landscape: Caring for Archaeological sites on Arable Land (2004)

Farming the Historic Landscape: Caring for Archaeological sites in Grassland (2004)

Guidance on the Management of Conservation Areas (2006)

Guidance on Conservation Area Appraisals (2006)

Guidance Notes and Application Forms for Grants to Local Authorities:

– *Grants to Local Authorities to Underwrite Urgent Works Notices* (1998)

– *Acquisition Grants to Local Authorities to Underwrite Repairs Notices* (1998)

– *Grants for Historic Buildings, Monuments and Designed Landscapes* (2004)

Heritage at Risk: Conservation Areas (2009) – guidance for local authorities

Managing Local Authority Heritage Assets: Some Guiding Principles for Decision Makers (2003)

New Uses for Former Places of Worship (2010)

Options for the Disposal of Redundant Churches and Other Places of Worship (2010)

Paradise Preserved: An Introduction to the Assessment, Evaluation, Conservation and Management of Historic Cemeteries (2002)

Scheduled Monument Consent: a Guide for Owners and Occupiers (2009)

Shared Interest: Celebrating Investment in the Historic Environment (2006)

Stopping the Rot: a Step by Step Guide to Serving Urgent Works and Repairs Notices (1998)

The Disposal of Historic Buildings: Guidance Note for Government Departments and Non-Departmental Public Bodies (DCMS, 1999). A new version is being prepared

If you would like further information about any of these publications, please contact:

English Heritage Customer Services Department
PO Box 569, Swindon SN2 2YP
Telephone: 0870 333 1181
Fax: 01793 414926
Email: customers@english-heritage.org.uk

THE REGISTER

Content and criteria

DESIGNATION

All the historic environment matters but there are some elements which warrant extra protection through the planning system. Since 1882, when the first Act protecting ancient monuments and archaeological remains was passed, government has been developing the designation system. Listing emerged from the post-blitz 1940s Planning Acts, and is now applied to about half a million buildings ranging from palaces to street lamps. Almost 20,000 archaeological sites are scheduled, which introduces tight management controls. Some 1,606 designed landscapes are registered, as are 43 battlefields, and 46 wreck sites are protected.

English Heritage, as the government's expert adviser, is responsible for making recommendations – but it is still the Secretary of State at the Department for Culture Media and Sport who makes the decisions on whether a site is designated. Understanding and appreciation develop constantly, which makes keeping the designation base up to date a never-ending challenge. While responding to threat-driven cases, we also seek to work strategically. Recent developments have seen a greater striving for openness and transparency in the process of designating a site, and better communication of what makes something special.

Conservation areas are designated locally by local planning authorities. They are areas of special architectural or historic interest the character or appearance of which it is desirable to preserve or enhance.

LISTED BUILDINGS

Definition

A listed building is a building (or structure) that has been designated as being of 'special architectural or historic interest'. The older and rarer a building is, the more likely it is to be listed. Buildings less than 30 years old are listed only if they are of outstanding quality and under threat.

Listed buildings are graded I, II* and II. Grade I and II* are particularly important buildings of outstanding interest; together they amount to 8% of all listed buildings. The remaining 92% are of special interest and are listed grade II.

Entries on the statutory list of buildings of special architectural or historic interest may comprise a number of separate buildings. Formal residential terraces are the most obvious example. Entries on this register reflect how buildings are grouped and recorded on the statutory list.

Structures can occasionally be both listed as buildings and scheduled as monuments.

Criteria for inclusion on this register

Buildings considered for inclusion on this register must be listed grade I or II*, (or grade II in London) or be a structural scheduled monument. Buildings are assessed for inclusion on the basis of condition and, where applicable, occupancy (or use). The condition of buildings on the register ranges from 'very bad' to 'poor', 'fair' and (occasionally) 'good'. The register also includes buildings that are vulnerable to becoming at risk because they are empty, under-used or face redundancy without a new use to secure their future.

Occupancy (or use) is noted as 'vacant', 'part occupied', 'occupied', or occasionally, 'unknown'; for many structural monuments, occupancy is not applicable.

Assessing vulnerability in the case of a building in fair condition necessarily involves judgement and discretion. A few buildings on the register are in good condition, having been repaired or mothballed, but a new use or owner is still to be secured.

Buildings are removed from the 'at risk' register when they are fully repaired/consolidated, their future secured, and where appropriate, occupied.

Priority for action

Once a building is identified as 'at risk' or vulnerable and included on the register, priority for action is assessed on a scale of A to F, where 'A' is the highest priority for a building which is deteriorating rapidly with no solution to secure its future, and 'F' is the lowest priority where a repair scheme is in progress and an end use has been secured.

SCHEDULED MONUMENTS

Definition

Scheduled monuments include archaeological sites and landscapes, and 19,731 examples have been designated because of their national importance. Scheduled monuments are not graded, and most have limited potential for beneficial use. They cover human activity from the prehistoric era, such as burial mounds, to 20th century military and industrial remains. For the millennia before written history, scheduled monuments are the only testament to innumerable generations of people of whom there is no other record.

The later 20th century saw unprecedented changes to the landscape. As a result, types of historic site that once were commonplace began to become rare. Those that survive often represent just small islands of what once characterised broad sweeps of our towns and countryside. Although protected by law, scheduled monuments are still at risk from a wide range of processes. In particular, they can frequently be exposed to intense pressures beyond the reach

of the planning system. These include damage from cultivation, forestry and – often most seriously of all – wholly natural processes such as scrub growth, animal burrowing and erosion.

Criteria for inclusion on this register

Scheduled monuments included on this register have been identified as being 'at risk' because of their condition and vulnerability, the trend in their condition, and their likely future vulnerability. A site's condition is expressed in terms of the scale and severity of adverse effects on it, ranging from those with 'extensive significant problems' to others that have only 'minor localised problems'.

Monuments are removed from the register once sufficient progress has been made to address identified issues, demonstrating a significant reduction in the level of risk.

REGISTERED PARKS AND GARDENS

Definition

There are 1,606 designed landscapes on the current English Heritage Register of Historic Parks and Gardens of Special Historic Interest. These registered landscapes are graded I, II* or II, and include private gardens, public parks and other green spaces, country estates and cemeteries. They are valued for their design, diversity and historical importance and in contrast to the number of listed buildings and scheduled monuments, registered parks and gardens is a very small group of assets.

Inclusion on the English Heritage Register of Historic Parks and Gardens brings no additional statutory controls, but there is a presumption in favour of conservation of the designated site. Local authorities are required to consult English Heritage on applications affecting sites registered as grade I or II* and the Garden History Society on sites of all grades.

Criteria for inclusion on this register

The identification of registered parks and gardens at risk begins with an appraisal of the condition and vulnerability of each registered landscape. Steps being taken by owners to address problems are also taken into consideration.

Landscapes assessed as being 'at risk' are typically affected by development and neglect. They have frequently been altered by development or are faced with major change. The original function of these landscapes has often changed; and divided ownership often results in the loss of the cohesive conservation of the historic designs.

Landscapes are removed from the register once plans are put in place to address issues and positive progress is being made.

REGISTERED BATTLEFIELDS

Definition

English Heritage's Register of Historic Battlefields has identified 43 nationally significant sites ranging in date from 991 to 1685. These are places where people risked their lives fighting for a cause and where history was made. The outcome of these battles was influenced by where they were fought and traces of the events will have been left across the landscape. Battlefields are cherished for many reasons, as a commemoration of the event and those who died, as a resource for understanding the course of the battle, and for the light they can shed on the times in which the battle was fought. They are vulnerable to insensitive development and to poorly managed investigation such as large-scale metal-detecting. While this designation introduces no additional statutory controls, one of its primary objectives is to encourage policies and other mechanisms that ensure that change and development affecting battlefields are sensitive and appropriate.

Criteria for inclusion on this register

Battlefields deemed to be 'at risk' of loss of historic significance are included on this register. The identified risks and threats come from development pressure – for example, because they lie on urban fringes or are subject to development pressures within the site; arable cultivation, and unregulated metal-detecting. One major impact or a combination of several factors can be enough to raise the risk at a particular site.

Battlefields are removed from the register when either actual damaging activities are reversed or managed, or threats recede due to effective management planning.

PROTECTED WRECK SITES

Definition

England's 46 protected wreck sites represent a tiny proportion of the 32,476 pre-1945 wrecks and recorded casualties that are known to lie in the territorial sea. Wreck sites can be of importance for different reasons: the distinctive design or construction of a ship, the story it can tell about its past, its association with notable people or events, its cargo, flora and fauna or its role as a focus for the local community. The Protection of Wrecks Act 1973 empowers the appropriate Secretary of State to designate a restricted area around a vessel to protect it or its contents from unauthorised interference.

Local authorities are able to react to foreshore infrastructure projects through the planning process, thereby securing the preservation of important remains in this intertidal zone.

Criteria for inclusion on this register

English Heritage has audited all designated wreck sites to identify those most at risk based on their current condition, vulnerability and the way they are being managed.

Wrecks are vulnerable to both environmental and human impacts. Risks that contribute to the inclusion on the register range from unauthorised access to erosion and fishing damage.

What needs to be done to ensure that the significance of the sites is maintained is identified as part of the monitoring process. In spite of the inherent difficulties in caring for this type of site, careful management must be maintained.

Wrecks are removed from the register once an appropriate management and monitoring regime is operational.

CONSERVATION AREAS

Definition

Conservation areas are designated by local authorities and are areas of special architectural or historic interest the character or appearance of which it is desirable to preserve or enhance. For more than 40 years conservation areas have proved a highly effective mechanism for managing change on an area-wide basis. There are currently some 9,300 conservation areas in England including town and city centres, suburbs, industrial areas, rural landscapes, cemeteries and residential areas. They form the historic backcloth to national and local life and are a crucial component of local identity and community cohesion.

Criteria for inclusion on this register

English Heritage has asked every local authority in England to complete a survey of its conservation areas, highlighting current condition, threats and trends, identifying those that are expected to deteriorate, or are in very bad or poor condition and are not expected to change significantly in the next three years, being defined as at risk.

The methodology for assessing conservation areas at risk has been refined since the first survey in 2008/2009. The information collated this year provides a more detailed assessment of each conservation area and an overall category for condition, vulnerability and trend is included for each conservation area on this register. Conservation areas identified as 'at risk' last year, but not reassessed using the revised methodology, are included on the register but with more limited information.

Conservation areas are removed from the register once issues have been identified, plans put in place to address them and positive progress is being made.

Key to the entries

This register includes the following heritage assets at risk:

- grade I and II* listed buildings and structural scheduled monuments
- scheduled monuments
- registered parks and gardens
- registered battlefields (where applicable)
- protected wreck sites (where applicable)
- conservation areas

ORDER

Entries are grouped and ordered alphabetically first by county or unitary authority, and then by local planning authority (unitary authority/national park/district or borough).

Asset types are grouped within the relevant planning authority in the following order:

- listed buildings and structural scheduled monuments
- scheduled monuments
- registered parks and gardens
- registered battlefields
- protected wreck sites (listed at the end of the county or unitary authority off which they are located)
- conservation areas

Within each asset type, sites are ordered alphabetically by parish, locality, street and site name.

DESIGNATION

The principal designation is noted for each entry, and includes:

- Listed Building (LB) grade I, II* or II
- Scheduled Monument (SM)
- Registered Park and Garden (RPG) grade I, II* or II
- Registered Battlefield
- Protected Wreck Site
- Conservation Area (CA)

Other designations that apply to buildings at risk and registered parks and gardens at risk, including their location within a World Heritage Site (WHS), are also noted where applicable.

The monument number is noted for scheduled monuments.

CONDITION

For buildings at risk, condition is graded as: 'very bad', 'poor', 'fair' and 'good'.

For sites that cover areas (scheduled monuments, registered parks and gardens and protected wreck sites) one overall condition category is recorded. The category may relate only to the part of the site or monument that is at risk and not the whole site:

- extensive significant problems
- generally unsatisfactory with major localised problems
- generally satisfactory but with significant localised problems
- generally satisfactory but with minor localised problems
- optimal
- unknown (is noted for a number of scheduled monuments that are below-ground and where their condition cannot be established).

For conservation areas, condition is categorised as: 'very bad', 'poor', 'fair' and 'optimal'.

OCCUPANCY

For buildings that can be occupied or have a use, the main vulnerability is vacancy, or under-use.

Occupancy (or use) is noted as follows:

- vacant
- part occupied
- occupied
- unknown
- not applicable

VULNERABILITY

Principal vulnerability is noted for scheduled monuments and may relate only to the part of the monument which is at risk, and include:

- animal burrowing
- arable ploughing
- coastal erosion
- collapse
- deterioration – in need of management
- scrub / tree growth
- visitor erosion.

For registered parks and gardens, protected wreck sites and conservation areas, vulnerability is noted as high, medium or low.

PRIORITY

For buildings at risk, the following priority categories are used as an indication of trend and as a means of prioritising action:

- A** Immediate risk of further rapid deterioration or loss of fabric; no solution agreed.
- B** Immediate risk of further rapid deterioration or loss of fabric; solution agreed but not yet implemented.
- C** Slow decay; no solution agreed.
- D** Slow decay; solution agreed but not yet implemented.
- E** Under repair or in fair to good repair; but no user identified; or under threat of vacancy with no obvious new user (applicable only to buildings capable of beneficial use).
- F** Repair scheme in progress and (where applicable) end use or user identified; functionally redundant buildings with new use agreed but not yet implemented.

If the priority category has changed since the 2009 register, the previous category is given in brackets.

TREND

Trend for scheduled monuments, registered parks and gardens, registered battlefields and protected wreck sites may relate only to the part of the site that is at risk and is categorised as:

- declining
- stable
- improving
- unknown

For conservation areas trend is categorised as:

- expected to deteriorate significantly
- expected to deteriorate
- deteriorating
- unknown
- no significant change expected
- expected to show some improvement

OWNERSHIP

A principal ownership category is given for each entry, although many scheduled monuments, registered parks and gardens, and registered battlefields are in divided ownership. For registered parks and gardens, single or multiple ownership is noted.

CONTACT

This is the member of the English Heritage regional team who acts as a first point of contact for the case, and to whom enquiries should be addressed.

For conservation areas, the contact is the conservation/planning officer at the relevant local planning authority (indicated by 'LA' on the register).

We are not in any sense agents for the owners of the sites included, but we will endeavour to put people in touch with them where appropriate.

ABBREVIATIONS

CA	Conservation Area
EH	English Heritage
HLF	Heritage Lottery Fund
LA/LPA	Local Planning Authority
LB/LBs	Listed Building/s
NP	National Park
RPG	Registered Park and Garden
SM/SMs	Scheduled Monument/s
UA	Unitary Authority
WHS	World Heritage Site

BEDFORD (UA)



SITE NAME: **Cardington No. 1 Shed at RAF Cardington, High Road, Eastcotts**

The colossal Number 1 Shed is the only airship hangar from the period up to 1918 to survive in situ in Europe (the similar Number 2 Shed was re-sited from Norfolk). It has been only partially used for many years and is in need of complete repair and refurbishment as the cladding is failing.

DESIGNATION: Listed Building Grade II*

CONDITION: Very bad

OCCUPANCY: Part occupied

PRIORITY: A (B)

OWNERSHIP: Company

Contact: Clare Campbell 01223 582738

SITE NAME: **A mortuary enclosure 800m west of Octagon Farm: part of a Neolithic and Bronze Age mortuary complex, Bedford**

DESIGNATION:	Scheduled Monument (No. 20753)	CONDITION:	Generally unsatisfactory with major localised problems
PRINCIPAL VULNERABILITY:	Moderate natural erosion	TREND:	Stable
OWNERSHIP:	Private	CONTACT:	David Kenny 01223 582700

SITE NAME: **Remains of the George Inn, Bedford**

DESIGNATION:	Scheduled Monument (No. BD44)	CONDITION:	Generally satisfactory but with significant localised problems
PRINCIPAL VULNERABILITY:	Limited/localised visitor erosion	TREND:	Stable
OWNERSHIP:	Private	CONTACT:	David Kenny 01223 582700

SITE NAME: **Site of Newnham Priory, Bedford**

DESIGNATION:	Scheduled Monument (No. BD79)	CONDITION:	Generally satisfactory but with significant localised problems
PRINCIPAL VULNERABILITY:	Development requiring planning permission	TREND:	Stable
OWNERSHIP:	Private	CONTACT:	David Kenny 01223 582700

SITE NAME: **Oval barrow 60m west of Ranworth Walk, 650m south west of Westfield School, Biddenham**

DESIGNATION:	Scheduled Monument (No. 27116)	CONDITION:	Generally unsatisfactory with major localised problems
PRINCIPAL VULNERABILITY:	Arable ploughing	TREND:	Declining
OWNERSHIP:	Private	CONTACT:	David Kenny 01223 582700

SITE NAME: **Manor Farm Iron Age univallate hillfort and medieval moated enclosure, Bolnhurst and Keysoe**

DESIGNATION:	Scheduled Monument (No. 11529)	CONDITION:	Generally satisfactory but with significant localised problems
PRINCIPAL VULNERABILITY:	Arable ploughing	TREND:	Stable
OWNERSHIP:	Private	CONTACT:	David Kenny 01223 582700

SITE NAME: **Neolithic and Bronze Age mortuary complex 600m north west of Octagon Farm, Cardington**

DESIGNATION:	Scheduled Monument (No. 20745)	CONDITION:	Generally unsatisfactory with major localised problems
PRINCIPAL VULNERABILITY:	Moderate natural erosion	TREND:	Stable
OWNERSHIP:	Private	CONTACT:	David Kenny 01223 582700

SITE NAME: **Settlement site north of Chapel End Farm, Cardington**

DESIGNATION:	Scheduled Monument (No. BD78)	CONDITION:	Extensive significant problems i.e. under plough, collapse
PRINCIPAL VULNERABILITY:	Arable ploughing	TREND:	Declining
OWNERSHIP:	Private	CONTACT:	David Kenny 01223 582700

PRIORITY (FOR BUILDINGS)

- A** Immediate risk of further rapid deterioration or loss of fabric; no solution agreed.
- B** Immediate risk of further rapid deterioration or loss of fabric; solution agreed but not yet implemented.
- C** Slow decay; no solution agreed.

- D** Slow decay; solution agreed but not yet implemented.
- E** Under repair or in fair to good repair; but no user identified; or under threat of vacancy with no obvious new user (applicable only to buildings capable of beneficial use).

- F** Repair scheme in progress and (where applicable) end use or user identified; functionally redundant buildings with new use agreed but not yet implemented.

NOTE:
If the priority category has changed since the 2009 register, the previous category is given in brackets.

ABBREVIATIONS

CA Conservation Area
 LB/LBs Listed Building/s
 NP National Park
 RPG Registered Park and Garden
 SM/SMs Scheduled Monument/s
 UA Unitary Authority
 WHS World Heritage Site

SITE NAME: Site discovered by aerial photography south of village, Cardington			
DESIGNATION:	Scheduled Monument (No. BD67)	CONDITION:	Extensive significant problems i.e. under plough, collapse
PRINCIPAL VULNERABILITY:	Arable ploughing	TREND:	Declining
OWNERSHIP:	Private	CONTACT:	David Kenny 01223 582700

SITE NAME: Elstow Manor House (Remains of), Elstow			
DESIGNATION:	Scheduled Monument (No. BD45)	CONDITION:	Generally unsatisfactory with major localised problems
PRINCIPAL VULNERABILITY:	Plant growth	TREND:	Declining
OWNERSHIP:	Local Authority	CONTACT:	David Kenny 01223 582700

SITE NAME: Yarl's Wood hermitage and moated site, Milton Ernest			
DESIGNATION:	Scheduled Monument (No. 20457)	CONDITION:	Generally unsatisfactory with major localised problems
PRINCIPAL VULNERABILITY:	Deterioration – in need of management	TREND:	Declining
OWNERSHIP:	Private	CONTACT:	David Kenny 01223 582700

SITE NAME: Wold Farm moated enclosure, Odell			
DESIGNATION:	Scheduled Monument (No. 11546)	CONDITION:	Generally unsatisfactory with major localised problems
PRINCIPAL VULNERABILITY:	Vandalism	TREND:	Declining
OWNERSHIP:	Private	CONTACT:	David Kenny 01223 582700

SITE NAME: Enclosures east of East End Farm, Pavenham			
DESIGNATION:	Scheduled Monument (No. BD99)	CONDITION:	Extensive significant problems i.e. under plough, collapse
PRINCIPAL VULNERABILITY:	Arable ploughing	TREND:	Declining
OWNERSHIP:	Private	CONTACT:	David Kenny 01223 582700

SITE NAME: Bowl barrow 550m south east of Dairy Farm, Renhold			
DESIGNATION:	Scheduled Monument (No. 27194)	CONDITION:	Generally satisfactory but with significant localised problems
PRINCIPAL VULNERABILITY:	Drainage/dewatering	TREND:	Declining
OWNERSHIP:	Local Authority	CONTACT:	David Kenny 01223 582700

SITE NAME: Henge and bowl barrow, 500m south east of Dairy farm, Renhold			
DESIGNATION:	Scheduled Monument (No. 27182)	CONDITION:	Generally satisfactory but with significant localised problems
PRINCIPAL VULNERABILITY:	Drainage/dewatering	TREND:	Declining
OWNERSHIP:	Local Authority	CONTACT:	David Kenny 01223 582700

SITE NAME: Hengi-form monument 480m south of Dairy Farm, Renhold			
DESIGNATION:	Scheduled Monument (No. 27181)	CONDITION:	Generally satisfactory but with significant localised problems
PRINCIPAL VULNERABILITY:	Mineral extraction / related subsidence	TREND:	Declining
OWNERSHIP:	Local Authority	CONTACT:	David Kenny 01223 582700

PRIORITY (FOR BUILDINGS)

- A** Immediate risk of further rapid deterioration or loss of fabric; no solution agreed.
- B** Immediate risk of further rapid deterioration or loss of fabric; solution agreed but not yet implemented.
- C** Slow decay; no solution agreed.

- D** Slow decay; solution agreed but not yet implemented.
- E** Under repair or in fair to good repair; but no user identified; or under threat of vacancy with no obvious new user (applicable only to buildings capable of beneficial use).

- F** Repair scheme in progress and (where applicable) end use or user identified; functionally redundant buildings with new use agreed but not yet implemented.

NOTE:
If the priority category has changed since the 2009 register, the previous category is given in brackets.

ABBREVIATIONS

CA	Conservation Area
LB/LBs	Listed Building/s
NP	National Park
RPG	Registered Park and Garden
SM/SMs	Scheduled Monument/s
UA	Unitary Authority
WHS	World Heritage Site

SITE NAME:	Two bowl barrows 330m south of Dairy Farm, Renhold		
DESIGNATION:	Scheduled Monument (No. 27193)	CONDITION:	Generally satisfactory but with significant localised problems
PRINCIPAL VULNERABILITY:	Drainage/dewatering	TREND:	Declining
OWNERSHIP:	Local Authority	CONTACT:	David Kenny 01223 582700

SITE NAME:	Palaceyard Wood medieval moated enclosure and associated enclosures, woodland bank and cultivation earthworks, Roxton		
DESIGNATION:	Scheduled Monument (No. 11536)	CONDITION:	Generally unsatisfactory with major localised problems
PRINCIPAL VULNERABILITY:	Scrub / tree growth	TREND:	Declining
OWNERSHIP:	Private	CONTACT:	David Kenny 01223 582700

SITE NAME:	Bedford		
DESIGNATION:	Conservation Area	CONDITION:	Very bad
VULNERABILITY:	Low	TREND:	Expected to deteriorate
CONTACT:	Ian Johnson (LA) 01234 221953		

CAMBRIDGESHIRE

EAST CAMBRIDGESHIRE



SITE NAME:	Steven's Mill, Mill Close, Burwell
DESIGNATION:	Listed Building Grade II*
CONDITION:	Poor
OCCUPANCY:	Not applicable
PRIORITY:	A (New)
OWNERSHIP:	Trust

Windmill dating from early C19, of clunch freestone clunch construction, rendered and coal-tar painted. Single pair sails, modern aluminium weathering to cap. Windmill restored in 1970s. Machinery complete but mill not used to grind flour for a decade or so. Cap structure is defective and will not turn to wind, creating a risk of storm damage, rain water entering through cap and potential damage throughout.


Contact: Ian Harper 01223 582724



SITE NAME:	Dovecote to St John's Farm, St Johns Road, Ely
DESIGNATION:	Listed Building Grade I, CA
CONDITION:	Very bad
OCCUPANCY:	Not applicable
PRIORITY:	C (C)
OWNERSHIP:	Private

Part of medieval hospital of C13, later used as a dovecote. Roof in urgent need of repairs.

Contact: Will Fletcher 01223 582710



SITE NAME:	Downfield Windmill, Fordham Road, Soham
DESIGNATION:	Listed Building Grade II*
CONDITION:	Poor
OCCUPANCY:	Part occupied
PRIORITY:	C (C)
OWNERSHIP:	Private

Windmill originally built in 1726, raised in 1860 and much rebuilt following storm in 1889. Machinery substantially complete, but condition deteriorating. In need of general repairs, and reinstatement of sails and other missing parts of the structure. A schedule of works has been prepared and the renewal of ground floor was helped with small grant from SPAB. Application made for an EH project development grant.

Contact: Ian Harper 01223 582724



SITE NAME:	Northfield Windmill, The Shades, Soham
DESIGNATION:	Listed Building Grade II*
CONDITION:	Poor
OCCUPANCY:	Not applicable
PRIORITY:	C (A)
OWNERSHIP:	Private

Originally C18 drainage mill for the neighbouring Fen, relocated during 1830s to present position and converted to a corn mill. Six-sided timber framed smock mill. Has machinery but the cap is deformed, leaking badly and will not turn to wind. Some temporary repairs completed 2009.

Contact: Ian Harper 01223 582724

PRIORITY (FOR BUILDINGS)

- A** Immediate risk of further rapid deterioration or loss of fabric; no solution agreed.
- B** Immediate risk of further rapid deterioration or loss of fabric; solution agreed but not yet implemented.
- C** Slow decay; no solution agreed.

- D** Slow decay; solution agreed but not yet implemented.
- E** Under repair or in fair to good repair; but no user identified; or under threat of vacancy with no obvious new user (applicable only to buildings capable of beneficial use).

- F** Repair scheme in progress and (where applicable) end use or user identified; functionally redundant buildings with new use agreed but not yet implemented.

NOTE:
If the priority category has changed since the 2009 register, the previous category is given in brackets.

ABBREVIATIONS

CA	Conservation Area
LB/LBs	Listed Building/s
NP	National Park
RPG	Registered Park and Garden
SM/SMs	Scheduled Monument/s
UA	Unitary Authority
WHS	World Heritage Site

SITE NAME:	All Saints' Church, remains of, Ashley		
DESIGNATION:	Scheduled Monument (No. CB67)	CONDITION:	Generally unsatisfactory with major localised problems
PRINCIPAL VULNERABILITY:	Vandalism	TREND:	Declining
OWNERSHIP:	Private	CONTACT:	David Kenny 01223 582700

SITE NAME:	Romano-British settlement site west of Allington Hill, Bottisham		
DESIGNATION:	Scheduled Monument (No. CB72)	CONDITION:	Extensive significant problems i.e. under plough, collapse
PRINCIPAL VULNERABILITY:	Arable ploughing	TREND:	Declining
OWNERSHIP:	Private	CONTACT:	David Kenny 01223 582700

SITE NAME:	Bowl barrow 450m east of Shelford Farm, Haddenham		
DESIGNATION:	Scheduled Monument (No. 33376)	CONDITION:	Extensive significant problems i.e. under plough, collapse
PRINCIPAL VULNERABILITY:	Arable ploughing	TREND:	Declining
OWNERSHIP:	Private	CONTACT:	David Kenny 01223 582700

SITE NAME:	Long barrow at Foulmire Fen, 140m north west of the junction of Back and Small Fen Drove, Haddenham		
DESIGNATION:	Scheduled Monument (No. 33364)	CONDITION:	Extensive significant problems i.e. under plough, collapse
PRINCIPAL VULNERABILITY:	Arable ploughing	TREND:	Declining
OWNERSHIP:	Private	CONTACT:	David Kenny 01223 582700

SITE NAME:	Oval barrow and round barrow at Small Fen, 250m north of the junction of Back and Small Fen Drove, Haddenham		
DESIGNATION:	Scheduled Monument (No. 33365)	CONDITION:	Generally unsatisfactory with major localised problems
PRINCIPAL VULNERABILITY:	Arable ploughing	TREND:	Declining
OWNERSHIP:	Private	CONTACT:	David Kenny 01223 582700

SITE NAME:	Round barrow at Small Fen, 220m east of the junction of Back and Small Fen Drove, Haddenham		
DESIGNATION:	Scheduled Monument (No. 33367)	CONDITION:	Extensive significant problems i.e. under plough, collapse
PRINCIPAL VULNERABILITY:	Arable ploughing	TREND:	Declining
OWNERSHIP:	Private	CONTACT:	David Kenny 01223 582700

SITE NAME:	Three bowl barrows 450m and 570m east of New England, part of the Haddenham round barrow cemetery, Haddenham		
DESIGNATION:	Scheduled Monument (No. 33363)	CONDITION:	Extensive significant problems i.e. under plough, collapse
PRINCIPAL VULNERABILITY:	Arable ploughing	TREND:	Declining
OWNERSHIP:	Private	CONTACT:	David Kenny 01223 582700

SITE NAME:	Two bowl barrows 370m and 505m south of New England, part of the Haddenham round barrow cemetery, Haddenham		
DESIGNATION:	Scheduled Monument (No. 33366)	CONDITION:	Extensive significant problems i.e. under plough, collapse
PRINCIPAL VULNERABILITY:	Arable ploughing	TREND:	Declining
OWNERSHIP:	Private	CONTACT:	David Kenny 01223 582700

PRIORITY (FOR BUILDINGS)

- A** Immediate risk of further rapid deterioration or loss of fabric; no solution agreed.
- B** Immediate risk of further rapid deterioration or loss of fabric; solution agreed but not yet implemented.
- C** Slow decay; no solution agreed.

- D** Slow decay; solution agreed but not yet implemented.
- E** Under repair or in fair to good repair; but no user identified; or under threat of vacancy with no obvious new user (applicable only to buildings capable of beneficial use).

- F** Repair scheme in progress and (where applicable) end use or user identified; functionally redundant buildings with new use agreed but not yet implemented.

NOTE:
If the priority category has changed since the 2009 register, the previous category is given in brackets.

ABBREVIATIONS

CA	Conservation Area
LB/LBs	Listed Building/s
NP	National Park
RPG	Registered Park and Garden
SM/SMs	Scheduled Monument/s
UA	Unitary Authority
WHS	World Heritage Site

SITE NAME:	Roman settlement, Lode		
DESIGNATION:	Scheduled Monument (No. CB254)	CONDITION:	Generally unsatisfactory with major localised problems
PRINCIPAL VULNERABILITY:	Arable ploughing	TREND:	Declining
OWNERSHIP:	Private	CONTACT:	David Kenny 01223 582700

SITE NAME:	Bowl barrow 250m ESE of Common Farm: part of a dispersed round barrow cemetery in Block Fen, Mepal		
DESIGNATION:	Scheduled Monument (No. 24426)	CONDITION:	Extensive significant problems i.e. under plough, collapse
PRINCIPAL VULNERABILITY:	Arable ploughing	TREND:	Declining
OWNERSHIP:	Private	CONTACT:	David Kenny 01223 582700

SITE NAME:	Roman site near Old Fordey Farm, Barway, Soham		
DESIGNATION:	Scheduled Monument (No. CB47)	CONDITION:	Extensive significant problems i.e. under plough, collapse
PRINCIPAL VULNERABILITY:	Arable ploughing	TREND:	Declining
OWNERSHIP:	Private	CONTACT:	David Kenny 01223 582700

SITE NAME:	Settlement site south of Tiled House Farm, Stretham		
DESIGNATION:	Scheduled Monument (No. CB257)	CONDITION:	Extensive significant problems i.e. under plough, collapse
PRINCIPAL VULNERABILITY:	Arable ploughing	TREND:	Declining
OWNERSHIP:	Private	CONTACT:	David Kenny 01223 582700

SITE NAME:	Long barrow at South Fen, 180m south east of Between Ditches Drove, Sutton		
DESIGNATION:	Scheduled Monument (No. 20806)	CONDITION:	Extensive significant problems i.e. under plough, collapse
PRINCIPAL VULNERABILITY:	Arable ploughing	TREND:	Declining
OWNERSHIP:	Private	CONTACT:	David Kenny 01223 582700

SITE NAME:	Long barrow at South Fen, 90m south west of the west end of Rymanmoor Long Turning, Sutton		
DESIGNATION:	Scheduled Monument (No. 33373)	CONDITION:	Extensive significant problems i.e. under plough, collapse
PRINCIPAL VULNERABILITY:	Arable ploughing	TREND:	Declining
OWNERSHIP:	Private	CONTACT:	David Kenny 01223 582700

SITE NAME:	Round barrow 690m SSW of Stocking Drove Farm, Sutton		
DESIGNATION:	Scheduled Monument (No. 33371)	CONDITION:	Extensive significant problems i.e. under plough, collapse
PRINCIPAL VULNERABILITY:	Arable ploughing	TREND:	Declining
OWNERSHIP:	Private	CONTACT:	David Kenny 01223 582700

SITE NAME:	Long barrow 650m NNW of Lythel's Farm, Swaffham Bulbeck		
DESIGNATION:	Scheduled Monument (No. 33384)	CONDITION:	Extensive significant problems i.e. under plough, collapse
PRINCIPAL VULNERABILITY:	Arable ploughing	TREND:	Declining
OWNERSHIP:	Private	CONTACT:	David Kenny 01223 582700

PRIORITY (FOR BUILDINGS)

- A** Immediate risk of further rapid deterioration or loss of fabric; no solution agreed.
- B** Immediate risk of further rapid deterioration or loss of fabric; solution agreed but not yet implemented.
- C** Slow decay; no solution agreed.

- D** Slow decay; solution agreed but not yet implemented.
- E** Under repair or in fair to good repair; but no user identified; or under threat of vacancy with no obvious new user (applicable only to buildings capable of beneficial use).

- F** Repair scheme in progress and (where applicable) end use or user identified; functionally redundant buildings with new use agreed but not yet implemented.

NOTE:
If the priority category has changed since the 2009 register, the previous category is given in brackets.

ABBREVIATIONS

CA	Conservation Area
LB/LBs	Listed Building/s
NP	National Park
RPG	Registered Park and Garden
SM/SMs	Scheduled Monument/s
UA	Unitary Authority
WHs	World Heritage Site

SITE NAME:	Long barrow 410m south east of Partridge Hall Farm, Swaffham Prior		
DESIGNATION:	Scheduled Monument (No. 33382)	CONDITION:	Extensive significant problems i.e. under plough, collapse
PRINCIPAL VULNERABILITY:	Arable ploughing	TREND:	Declining
OWNERSHIP:	Private	CONTACT:	David Kenny 01223 582700

SITE NAME:	Roman villa and Iron Age settlement north of Reach Bridge, Swaffham Prior		
DESIGNATION:	Scheduled Monument (No. CB87)	CONDITION:	Extensive significant problems i.e. under plough, collapse
PRINCIPAL VULNERABILITY:	Arable ploughing	TREND:	Declining
OWNERSHIP:	Private	CONTACT:	David Kenny 01223 582700

FENLAND



SITE NAME:	Clarkson Memorial, Bridge Street, Wisbech	Neo-Gothic memorial to Thomas Clarkson, slave abolitionist, of Wisbech, c1880, by Sir George Gilbert Scott. The monument stands 68' tall and pieces of architectural stonework were beginning to fall. Project development and investigation was grant-aided by EH 2007/08. A grant application for repairs to HLF was not successful. A reduced repair scheme undertaken and 'suppllicant' carving due to be renewed in 2010.
DESIGNATION:	Listed Building Grade II*, CA	
CONDITION:	Good	
OCCUPANCY:	Not applicable	
PRIORITY:	F (D)	
OWNERSHIP:	Local authority	Contact: Ian Harper 01223 582724

SITE NAME:	Bowl barrow 200m south east of Horseley Fen Farm, Chatteris		
DESIGNATION:	Scheduled Monument (No. 24434)	CONDITION:	Extensive significant problems i.e. under plough, collapse
PRINCIPAL VULNERABILITY:	Arable ploughing	TREND:	Declining
OWNERSHIP:	Private	CONTACT:	David Kenny 01223 582700

SITE NAME:	Bowl barrow 250m south of Honey Farm, Chatteris		
DESIGNATION:	Scheduled Monument (No. 33369)	CONDITION:	Extensive significant problems i.e. under plough, collapse
PRINCIPAL VULNERABILITY:	Arable ploughing	TREND:	Declining
OWNERSHIP:	Private	CONTACT:	David Kenny 01223 582700

SITE NAME:	Bowl barrow 580m east of Mount Pleasant Bridge, Chatteris		
DESIGNATION:	Scheduled Monument (No. 33370)	CONDITION:	Extensive significant problems i.e. under plough, collapse
PRINCIPAL VULNERABILITY:	Arable ploughing	TREND:	Declining
OWNERSHIP:	Private	CONTACT:	David Kenny 01223 582700

SITE NAME:	Bowl barrow 600m west of Honey Hill Farm, Chatteris		
DESIGNATION:	Scheduled Monument (No. 24423)	CONDITION:	Extensive significant problems i.e. under plough, collapse
PRINCIPAL VULNERABILITY:	Arable ploughing	TREND:	Declining
OWNERSHIP:	Private	CONTACT:	David Kenny 01223 582700

SITE NAME:	Neolithic enclosures at Grey's Farm, Horseley Fen, Chatteris		
DESIGNATION:	Scheduled Monument (No. 20805)	CONDITION:	Generally unsatisfactory with major localised problems
PRINCIPAL VULNERABILITY:	Arable ploughing	TREND:	Declining
OWNERSHIP:	Private	CONTACT:	David Kenny 01223 582700

PRIORITY (FOR BUILDINGS)

- A** Immediate risk of further rapid deterioration or loss of fabric; no solution agreed.
- B** Immediate risk of further rapid deterioration or loss of fabric; solution agreed but not yet implemented.
- C** Slow decay; no solution agreed.

- D** Slow decay; solution agreed but not yet implemented.
- E** Under repair or in fair to good repair; but no user identified; or under threat of vacancy with no obvious new user (applicable only to buildings capable of beneficial use).

- F** Repair scheme in progress and (where applicable) end use or user identified; functionally redundant buildings with new use agreed but not yet implemented.

NOTE:
If the priority category has changed since the 2009 register, the previous category is given in brackets.

ABBREVIATIONS

CA	Conservation Area
LB/LBs	Listed Building/s
NP	National Park
RPG	Registered Park and Garden
SM/SMs	Scheduled Monument/s
UA	Unitary Authority
WHS	World Heritage Site

SITE NAME:	The March Scence: a Civil War fieldwork, 250m south west of Eastwood Burial Ground, March		
DESIGNATION:	Scheduled Monument (No. 27188)	CONDITION:	Optimal/generally satisfactory
PRINCIPAL VULNERABILITY:	Vandalism	TREND:	Improving
OWNERSHIP:	Local Authority	CONTACT:	David Kenny 01223 582700

SITE NAME:	Bowl barrow 500m south of Bunting's Farm, Whittlesey		
DESIGNATION:	Scheduled Monument (No. 33393)	CONDITION:	Extensive significant problems i.e. under plough, collapse
PRINCIPAL VULNERABILITY:	Arable ploughing	TREND:	Declining
OWNERSHIP:	Private	CONTACT:	David Kenny 01223 582700

SITE NAME:	Ring ditch and settlement site north of Eastrea, Whittlesey		
DESIGNATION:	Scheduled Monument (No. CB109)	CONDITION:	Extensive significant problems i.e. under plough, collapse
PRINCIPAL VULNERABILITY:	Arable ploughing	TREND:	Declining
OWNERSHIP:	Private	CONTACT:	David Kenny 01223 582700

SITE NAME:	Suet Hills round barrow cemetery, Whittlesey		
DESIGNATION:	Scheduled Monument (No. 33385)	CONDITION:	Extensive significant problems i.e. under plough, collapse
PRINCIPAL VULNERABILITY:	Arable ploughing	TREND:	Declining
OWNERSHIP:	Private	CONTACT:	David Kenny 01223 582700

SITE NAME:	Romano-British settlement near Honeybridge, Wimblington		
DESIGNATION:	Scheduled Monument (No. CB23)	CONDITION:	Generally unsatisfactory with major localised problems
PRINCIPAL VULNERABILITY:	Arable ploughing	TREND:	Declining
OWNERSHIP:	Private	CONTACT:	David Kenny 01223 582700

HUNTINGDONSHIRE



SITE NAME: **Park wall of Hinchingsbrooke House, Hinchingsbrooke, Huntingdon**

DESIGNATION: Listed Building Grade II*

CONDITION: Very bad

OCCUPANCY: Not applicable

PRIORITY: C (C)

OWNERSHIP: Educational Body

C17 and C18 wall. The south portion of the park boundary wall is of coursed stone and brick with ball finials. This section of the wall is in a bad condition and some parts have collapsed. Strategy for holding repairs has been developed.

Contact: David Eve 01223 582721



SITE NAME: **Warren House, Warren Spinney, Kimbolton**

DESIGNATION: Listed Building Grade II*

CONDITION: Poor

OCCUPANCY: Vacant

PRIORITY: B (B)

OWNERSHIP: Private

Built as a 'vista' building in late C18 facing Kimbolton Park. Underwent extensive repairs in 1985, but little maintenance has been undertaken since. There is a large opening in the side elevation, which has exposed part of a timber frame infilled with wattle and daub, and the roof is failing. The building has been made secure after vandalism and ownership has passed to the Landmark Trust.

Contact: David Eve 01223 582721

PRIORITY (FOR BUILDINGS)

- A** Immediate risk of further rapid deterioration or loss of fabric; no solution agreed.
- B** Immediate risk of further rapid deterioration or loss of fabric; solution agreed but not yet implemented.
- C** Slow decay; no solution agreed.

- D** Slow decay; solution agreed but not yet implemented.
- E** Under repair or in fair to good repair; but no user identified; or under threat of vacancy with no obvious new user (applicable only to buildings capable of beneficial use).

- F** Repair scheme in progress and (where applicable) end use or user identified; functionally redundant buildings with new use agreed but not yet implemented.

NOTE:
If the priority category has changed since the 2009 register, the previous category is given in brackets.

ABBREVIATIONS

CA	Conservation Area
LB/LBs	Listed Building/s
NP	National Park
RPG	Registered Park and Garden
SM/SMs	Scheduled Monument/s
UA	Unitary Authority
WHS	World Heritage Site



SITE NAME:	St Andrew's Church, Church End, Wood Walton
DESIGNATION:	Listed Building Grade II*
CONDITION:	Poor
OCCUPANCY:	Vacant
PRIORITY:	C (D)
OWNERSHIP:	Charity

Church with C13 south arcade of nave, C14-C15 west tower; C14 chancel, C16 north arcade much rebuilt 1856-9. Coursed limestone rubble, limestone dressings, plain tile roof. Very isolated. Roof repaired but building is moving. Now secured from vandals. The owners are progressing with the design of a structural repair scheme and have appointed new engineers. Monitoring of structural movement is in progress.

Contact: Ian Harper 01223 582724

SITE NAME:	Roman site, Rushey Farm, Great Staughton	
DESIGNATION:	Scheduled Monument (No. CBI31)	CONDITION: Generally unsatisfactory with major localised problems
PRINCIPAL VULNERABILITY:	Arable ploughing	TREND: Declining
OWNERSHIP:	Private	CONTACT: David Kenny 01223 582700

SITE NAME:	Two bowl barrows 900m and 1000m east of Old Manor Farm, Great Staughton	
DESIGNATION:	Scheduled Monument (No. 33358)	CONDITION: Extensive significant problems i.e. under plough, collapse
PRINCIPAL VULNERABILITY:	Arable ploughing	TREND: Declining
OWNERSHIP:	Private	CONTACT: David Kenny 01223 582700

SITE NAME:	Five bowl barrows 100m north of Waypost Farm: part of a barrow cemetery south of Ramsey Forty Foot, Ramsey	
DESIGNATION:	Scheduled Monument (No. 21473)	CONDITION: Extensive significant problems i.e. under plough, collapse
PRINCIPAL VULNERABILITY:	Arable ploughing	TREND: Declining
OWNERSHIP:	Private	CONTACT: David Kenny 01223 582700

SITE NAME:	Monk's Hole barrow, 630m NNE of Monk's Wood Farm, Sawtry	
DESIGNATION:	Scheduled Monument (No. 27165)	CONDITION: Extensive significant problems i.e. under plough, collapse
PRINCIPAL VULNERABILITY:	Arable ploughing	TREND: Declining
OWNERSHIP:	Private	CONTACT: David Kenny 01223 582700

SITE NAME:	Site of Sawtry Judith village adjoining Archers Wood, Sawtry	
DESIGNATION:	Scheduled Monument (No. CBI71)	CONDITION: Generally unsatisfactory with major localised problems
PRINCIPAL VULNERABILITY:	Arable ploughing	TREND: Declining
OWNERSHIP:	Private	CONTACT: David Kenny 01223 582700

SITE NAME:	Deserted village at Wintringham, St Neots Rural	
DESIGNATION:	Scheduled Monument (No. CBI70)	CONDITION: Extensive significant problems i.e. under plough, collapse
PRINCIPAL VULNERABILITY:	Arable ploughing	TREND: Declining
OWNERSHIP:	Private	CONTACT: David Kenny 01223 582700

SITE NAME:	Moated site in Prestley Wood, 800m north east of Cartwright's Farm, The Stukeleys	
DESIGNATION:	Scheduled Monument (No. 29707)	CONDITION: Generally satisfactory but with significant localised problems
PRINCIPAL VULNERABILITY:	Dumping	TREND: Stable
OWNERSHIP:	Private	CONTACT: David Kenny 01223 582700

PRIORITY (FOR BUILDINGS)

- A** Immediate risk of further rapid deterioration or loss of fabric; no solution agreed.
B Immediate risk of further rapid deterioration or loss of fabric; solution agreed but not yet implemented.
C Slow decay; no solution agreed.

- D** Slow decay; solution agreed but not yet implemented.
E Under repair or in fair to good repair; but no user identified; or under threat of vacancy with no obvious new user (applicable only to buildings capable of beneficial use).

- F** Repair scheme in progress and (where applicable) end use or user identified; functionally redundant buildings with new use agreed but not yet implemented.

NOTE:
 If the priority category has changed since the 2009 register, the previous category is given in brackets.

ABBREVIATIONS

CA	Conservation Area
LB/LBs	Listed Building/s
NP	National Park
RPG	Registered Park and Garden
SM/SMs	Scheduled Monument/s
UA	Unitary Authority
WHS	World Heritage Site

SITE NAME:	Moated site in Toseland Wood, Toseland		
DESIGNATION:	Scheduled Monument (No. 27925)	CONDITION:	Generally satisfactory but with significant localised problems
PRINCIPAL VULNERABILITY:	Metal detecting	TREND:	Stable
OWNERSHIP:	Private	CONTACT:	David Kenny 01223 582700

SOUTH CAMBRIDGESHIRE



SITE NAME:	Church of St Denis, East Hatley, Hatley	Medieval church restored in 1874 by William Butterfield, now redundant. Owners have completed external repairs (except east window) with the help of an English Heritage grant. The local authority has been in discussion with a wildlife trust as a potential user but no solution agreed. Nave floor repairs and east window reinstatement still required.
DESIGNATION:	Listed Building Grade II*	
CONDITION:	Fair	
OCCUPANCY:	Vacant	
PRIORITY:	F (F)	
OWNERSHIP:	Local authority	Contact: Ian Harper 01223 582724



SITE NAME:	Large tannery building at Hutchins and Harding Ltd, High Street (east side), Sawston	C19 timber-framed skin drying shed with adjustable timber louvered walls. Redundant and derelict.
DESIGNATION:	Listed Building Grade II*	
CONDITION:	Very bad	
OCCUPANCY:	Vacant	
PRIORITY:	A (A)	
OWNERSHIP:	Company	Contact: David Eve 01223 582721

SITE NAME:	Four bowl barrows 920m and 950m south east of Heath Farm, part of a dispersed round barrow cemetery in Charterhouse Plantation, Balsham		
DESIGNATION:	Scheduled Monument (No. 33344)	CONDITION:	Generally satisfactory but with significant localised problems
PRINCIPAL VULNERABILITY:	Arable ploughing	TREND:	Declining
OWNERSHIP:	Private	CONTACT:	David Kenny 01223 582700

SITE NAME:	John O'Gaunt's House: a motte castle and moated site 300m north east of Haygate Farm, Bassingbourn cum Kneesworth		
DESIGNATION:	Scheduled Monument (No. J6820420)	CONDITION:	Extensive significant problems i.e. under plough, collapse
PRINCIPAL VULNERABILITY:	Arable ploughing	TREND:	Declining
OWNERSHIP:	Private	CONTACT:	David Kenny 01223 582700

SITE NAME:	Sites revealed by air photography, Bassingbourn cum Kneesworth		
DESIGNATION:	Scheduled Monument (No. CB99)	CONDITION:	Extensive significant problems i.e. under plough, collapse
PRINCIPAL VULNERABILITY:	Arable ploughing	TREND:	Declining
OWNERSHIP:	Private	CONTACT:	David Kenny 01223 582700

SITE NAME:	Deserted medieval site adjoining Castle Camps, Castle Camps		
DESIGNATION:	Scheduled Monument (No. CB62)	CONDITION:	Generally satisfactory but with significant localised problems
PRINCIPAL VULNERABILITY:	Dumping	TREND:	Stable
OWNERSHIP:	Private	CONTACT:	David Kenny 01223 582700

PRIORITY (FOR BUILDINGS)

- A** Immediate risk of further rapid deterioration or loss of fabric; no solution agreed.
- B** Immediate risk of further rapid deterioration or loss of fabric; solution agreed but not yet implemented.
- C** Slow decay; no solution agreed.

- D** Slow decay; solution agreed but not yet implemented.
- E** Under repair or in fair to good repair; but no user identified; or under threat of vacancy with no obvious new user (applicable only to buildings capable of beneficial use).

- F** Repair scheme in progress and (where applicable) end use or user identified; functionally redundant buildings with new use agreed but not yet implemented.

NOTE:
If the priority category has changed since the 2009 register, the previous category is given in brackets.

ABBREVIATIONS

CA	Conservation Area
LB/LBs	Listed Building/s
NP	National Park
RPG	Registered Park and Garden
SM/SMs	Scheduled Monument/s
UA	Unitary Authority
WHS	World Heritage Site

SITE NAME:	Caxton Moats: a medieval moated site and associated fishponds and warren, 750m north west of Caxton Hall, Caxton		
DESIGNATION:	Scheduled Monument (No. 27190)	CONDITION:	Generally satisfactory but with significant localised problems
PRINCIPAL VULNERABILITY:	Deterioration – in need of management	TREND:	Declining
OWNERSHIP:	Private	CONTACT:	David Kenny 01223 582700

SITE NAME:	Settlement site west of Town's End Farm, Comberton		
DESIGNATION:	Scheduled Monument (No. CB96)	CONDITION:	Extensive significant problems i.e. under plough, collapse
PRINCIPAL VULNERABILITY:	Arable ploughing	TREND:	Declining
OWNERSHIP:	Private	CONTACT:	David Kenny 01223 582700

SITE NAME:	Settlement site by Caudle Corner Farm, Fulbourn		
DESIGNATION:	Scheduled Monument (No. CB95)	CONDITION:	Extensive significant problems i.e. under plough, collapse
PRINCIPAL VULNERABILITY:	Arable clipping	TREND:	Declining
OWNERSHIP:	Private	CONTACT:	David Kenny 01223 582700

SITE NAME:	Settlement complex north of Hauxton, Great Shelford		
DESIGNATION:	Scheduled Monument (No. CB58)	CONDITION:	Extensive significant problems i.e. under plough, collapse
PRINCIPAL VULNERABILITY:	Arable ploughing	TREND:	Declining
OWNERSHIP:	Private	CONTACT:	David Kenny 01223 582700

SITE NAME:	Site revealed by aerial photography west of White Hill Farm, Great Shelford		
DESIGNATION:	Scheduled Monument (No. CB57)	CONDITION:	Extensive significant problems i.e. under plough, collapse
PRINCIPAL VULNERABILITY:	Arable ploughing	TREND:	Declining
OWNERSHIP:	Private	CONTACT:	David Kenny 01223 582700

SITE NAME:	Causewayed enclosure 900m west of Great Wilbraham parish church, Great Wilbraham		
DESIGNATION:	Scheduled Monument (No. 20449)	CONDITION:	Extensive significant problems i.e. under plough, collapse
PRINCIPAL VULNERABILITY:	Arable ploughing	TREND:	Declining
OWNERSHIP:	Private	CONTACT:	David Kenny 01223 582700

SITE NAME:	Henge 220m ESE of Herring's House, Great Wilbraham		
DESIGNATION:	Scheduled Monument (No. 24421)	CONDITION:	Extensive significant problems i.e. under plough, collapse
PRINCIPAL VULNERABILITY:	Arable ploughing	TREND:	Declining
OWNERSHIP:	Private	CONTACT:	David Kenny 01223 582700

SITE NAME:	Bowl barrow 550m north east of Slip End Farm, Guilden Morden		
DESIGNATION:	Scheduled Monument (No. 33348)	CONDITION:	Extensive significant problems i.e. under plough, collapse
PRINCIPAL VULNERABILITY:	Arable ploughing	TREND:	Declining
OWNERSHIP:	Private	CONTACT:	David Kenny 01223 582700

PRIORITY (FOR BUILDINGS)

- A** Immediate risk of further rapid deterioration or loss of fabric; no solution agreed.
- B** Immediate risk of further rapid deterioration or loss of fabric; solution agreed but not yet implemented.
- C** Slow decay; no solution agreed.

- D** Slow decay; solution agreed but not yet implemented.
- E** Under repair or in fair to good repair; but no user identified; or under threat of vacancy with no obvious new user (applicable only to buildings capable of beneficial use).

- F** Repair scheme in progress and (where applicable) end use or user identified; functionally redundant buildings with new use agreed but not yet implemented.

NOTE:
If the priority category has changed since the 2009 register, the previous category is given in brackets.

ABBREVIATIONS

CA	Conservation Area
LB/LBs	Listed Building/s
NP	National Park
RPG	Registered Park and Garden
SM/SMs	Scheduled Monument/s
UA	Unitary Authority
WHs	World Heritage Site

SITE NAME: Roman villa 1000yds (910m) north east of Ashwell village, Guilden Morden			
DESIGNATION:	Scheduled Monument (No. CB90)	CONDITION:	Extensive significant problems i.e. under plough, collapse
PRINCIPAL VULNERABILITY:	Arable ploughing	TREND:	Declining
OWNERSHIP:	Private	CONTACT:	David Kenny 01223 582700

SITE NAME: Settlement complex north east of Haslingfield, Haslingfield			
DESIGNATION:	Scheduled Monument (No. CB75)	CONDITION:	Extensive significant problems i.e. under plough, collapse
PRINCIPAL VULNERABILITY:	Arable ploughing	TREND:	Declining
OWNERSHIP:	Private	CONTACT:	David Kenny 01223 582700

SITE NAME: Roman villa site south of Rose Villa, Ickleton			
DESIGNATION:	Scheduled Monument (No. CB84)	CONDITION:	Generally satisfactory but with significant localised problems
PRINCIPAL VULNERABILITY:	Arable ploughing	TREND:	Declining
OWNERSHIP:	Private	CONTACT:	David Kenny 01223 582700

SITE NAME: Bowl barrow 205m SSE of Lodge Cottage, Melbourn			
DESIGNATION:	Scheduled Monument (No. 24425)	CONDITION:	Extensive significant problems i.e. under plough, collapse
PRINCIPAL VULNERABILITY:	Arable ploughing	TREND:	Declining
OWNERSHIP:	Private	CONTACT:	David Kenny 01223 582700

SITE NAME: Bowl barrow, known as Grinnel Hill, 260m SSE of Lodge Cottage, Melbourn			
DESIGNATION:	Scheduled Monument (No. 24424)	CONDITION:	Generally satisfactory but with significant localised problems
PRINCIPAL VULNERABILITY:	Localised/limited animal burrowing	TREND:	Declining
OWNERSHIP:	Local Authority	CONTACT:	David Kenny 01223 582700

SITE NAME: Causewayed enclosure and two ring ditches 140m south east of New Farm, Melbourn			
DESIGNATION:	Scheduled Monument (No. 20448)	CONDITION:	Extensive significant problems i.e. under plough, collapse
PRINCIPAL VULNERABILITY:	Arable ploughing	TREND:	Declining
OWNERSHIP:	Private	CONTACT:	David Kenny 01223 582700

SITE NAME: Square barrow 170m north east of Summer House Farm, Melbourn			
DESIGNATION:	Scheduled Monument (No. 33375)	CONDITION:	Extensive significant problems i.e. under plough, collapse
PRINCIPAL VULNERABILITY:	Arable ploughing	TREND:	Declining
OWNERSHIP:	Private	CONTACT:	David Kenny 01223 582700

SITE NAME: Enclosures and linear trackways south east of Newton, Newton			
DESIGNATION:	Scheduled Monument (No. CB212)	CONDITION:	Generally unsatisfactory with major localised problems
PRINCIPAL VULNERABILITY:	Metal detecting	TREND:	Declining
OWNERSHIP:	Private	CONTACT:	David Kenny 01223 582700

PRIORITY (FOR BUILDINGS)

- A** Immediate risk of further rapid deterioration or loss of fabric; no solution agreed.
- B** Immediate risk of further rapid deterioration or loss of fabric; solution agreed but not yet implemented.
- C** Slow decay; no solution agreed.

- D** Slow decay; solution agreed but not yet implemented.
- E** Under repair or in fair to good repair; but no user identified; or under threat of vacancy with no obvious new user (applicable only to buildings capable of beneficial use).

- F** Repair scheme in progress and (where applicable) end use or user identified; functionally redundant buildings with new use agreed but not yet implemented.

NOTE:
If the priority category has changed since the 2009 register, the previous category is given in brackets.

ABBREVIATIONS

CA	Conservation Area
LB/LBs	Listed Building/s
NP	National Park
RPG	Registered Park and Garden
SM/SMs	Scheduled Monument/s
UA	Unitary Authority
WHS	World Heritage Site

SITE NAME:	Five bowl barrows 790m north west of Chain House, part of the Over round barrow cemetery, Over		
DESIGNATION:	Scheduled Monument (No. 33360)	CONDITION:	Extensive significant problems i.e. under plough, collapse
PRINCIPAL VULNERABILITY:	Arable ploughing	TREND:	Declining
OWNERSHIP:	Private	CONTACT:	David Kenny 01223 582700

SITE NAME:	Three bowl barrows 380m south of Brownhill Stauch House, part of the Over round barrow cemetery, Over		
DESIGNATION:	Scheduled Monument (No. 33362)	CONDITION:	Extensive significant problems i.e. under plough, collapse
PRINCIPAL VULNERABILITY:	Arable ploughing	TREND:	Declining
OWNERSHIP:	Private	CONTACT:	David Kenny 01223 582700

SITE NAME:	Borough Hill: a large multivallate hillfort, Sawston		
DESIGNATION:	Scheduled Monument (No. 24407)	CONDITION:	Extensive significant problems i.e. under plough, collapse
PRINCIPAL VULNERABILITY:	Arable ploughing	TREND:	Declining
OWNERSHIP:	Private	CONTACT:	David Kenny 01223 582700

SITE NAME:	Roman site north of Brown Spinney, Shepreth		
DESIGNATION:	Scheduled Monument (No. CB85)	CONDITION:	Extensive significant problems i.e. under plough, collapse
PRINCIPAL VULNERABILITY:	Arable ploughing	TREND:	Declining
OWNERSHIP:	Private	CONTACT:	David Kenny 01223 582700

SITE NAME:	Arrington Bridge Romano-British site, Shingay cum Wendy		
DESIGNATION:	Scheduled Monument (No. CB86)	CONDITION:	Generally unsatisfactory with major localised problems
PRINCIPAL VULNERABILITY:	Arable ploughing	TREND:	Declining
OWNERSHIP:	Private	CONTACT:	David Kenny 01223 582700

SITE NAME:	Wandlebury Camp: a multivallate hillfort, earlier univallate hillfort, Iron Age cemetery and 17th century formal garden remains, Stapleford		
DESIGNATION:	Scheduled Monument (No. 24406)	CONDITION:	Generally satisfactory but with significant localised problems
PRINCIPAL VULNERABILITY:	Vandalism	TREND:	Stable
OWNERSHIP:	Private	CONTACT:	David Kenny 01223 582700

SITE NAME:	Bell barrow 500m south of Morden Grange Plantation, Steeple Morden		
DESIGNATION:	Scheduled Monument (No. 24419)	CONDITION:	Extensive significant problems i.e. under plough, collapse
PRINCIPAL VULNERABILITY:	Arable ploughing	TREND:	Declining
OWNERSHIP:	Private	CONTACT:	David Kenny 01223 582700

SITE NAME:	Roman settlement south of Chronicle Hills, Whittlesford		
DESIGNATION:	Scheduled Monument (No. CB255)	CONDITION:	Generally satisfactory but with significant localised problems
PRINCIPAL VULNERABILITY:	Arable ploughing	TREND:	Declining
OWNERSHIP:	Private	CONTACT:	David Kenny 01223 582700

PRIORITY (FOR BUILDINGS)

- A** Immediate risk of further rapid deterioration or loss of fabric; no solution agreed.
- B** Immediate risk of further rapid deterioration or loss of fabric; solution agreed but not yet implemented.
- C** Slow decay; no solution agreed.

- D** Slow decay; solution agreed but not yet implemented.
- E** Under repair or in fair to good repair; but no user identified; or under threat of vacancy with no obvious new user (applicable only to buildings capable of beneficial use).

- F** Repair scheme in progress and (where applicable) end use or user identified; functionally redundant buildings with new use agreed but not yet implemented.

NOTE:
If the priority category has changed since the 2009 register, the previous category is given in brackets.

ABBREVIATIONS

CA	Conservation Area
LB/LBs	Listed Building/s
NP	National Park
RPG	Registered Park and Garden
SM/SMs	Scheduled Monument/s
UA	Unitary Authority
WHS	World Heritage Site

SITE NAME:	Duxford Airfield, Duxford / Whittlesford		
DESIGNATION:	Conservation Area	CONDITION:	Very bad
VULNERABILITY:	Medium	TREND:	Unknown
CONTACT:	Shona Smith (LA) 01954 713429		

SITE NAME:	Sawston		
DESIGNATION:	Conservation Area	CONDITION:	Poor
VULNERABILITY:	Low	TREND:	Expected to deteriorate
CONTACT:	Shona Smith (LA) 01954 713429		

CENTRAL BEDFORDSHIRE (UA)



SITE NAME: **Church of St Mary the Virgin (Old Parish Church), Clophill**

C14 and C15 church. Redundant. Problem with vandalism. Conservation plan and condition survey produced with aid from English Heritage. English Heritage grant offered with repair works likely to commence in 2009/10.

DESIGNATION: Listed Building Grade II*, SM

CONDITION: Poor

OCCUPANCY: Vacant

PRIORITY: D (D)

OWNERSHIP: Local authority

Contact: John Etté 01223 582711



SITE NAME: **Doolittle Mill, Totternhoe**

Wind and watermill, C18. Roofing works have been undertaken, but further repair is still needed.

DESIGNATION: Listed Building Grade II*

CONDITION: Poor

OCCUPANCY: Occupied

PRIORITY: C (C)

OWNERSHIP: Private

Contact: Clare Campbell 01223 582738



SITE NAME: **The Grotto, Woburn Park, Woburn**

Grotto, 1839, situated approximately 200 metres to the north east of Woburn Abbey, on the northern edge of the C18 and early C19 Pleasure Grounds. Repair works have been completed. However, the grotto work lining has delaminated in places.

DESIGNATION: Listed Building Grade II*

CONDITION: Fair

OCCUPANCY: Not applicable

PRIORITY: D (D)

OWNERSHIP: Trust

Contact: Clare Campbell 01223 582738

SITE NAME:	A ringwork and bailey castle, ring ditch and enclosures east of Brookland Farm, Biggleswade		
DESIGNATION:	Scheduled Monument (No. 20414)	CONDITION:	Generally unsatisfactory with major localised problems
PRINCIPAL VULNERABILITY:	Arable ploughing	TREND:	Declining
OWNERSHIP:	Private	CONTACT:	David Kenny 01223 582700

SITE NAME:	Moated site at Ivy Hall, Cranfield		
DESIGNATION:	Scheduled Monument (No. 20438)	CONDITION:	Generally unsatisfactory with major localised problems
PRINCIPAL VULNERABILITY:	Arable ploughing	TREND:	Declining
OWNERSHIP:	Private	CONTACT:	David Kenny 01223 582700

PRIORITY (FOR BUILDINGS)

- A** Immediate risk of further rapid deterioration or loss of fabric; no solution agreed.
- B** Immediate risk of further rapid deterioration or loss of fabric; solution agreed but not yet implemented.
- C** Slow decay; no solution agreed.

- D** Slow decay; solution agreed but not yet implemented.
- E** Under repair or in fair to good repair; but no user identified; or under threat of vacancy with no obvious new user (applicable only to buildings capable of beneficial use).

- F** Repair scheme in progress and (where applicable) end use or user identified; functionally redundant buildings with new use agreed but not yet implemented.

NOTE:
If the priority category has changed since the 2009 register, the previous category is given in brackets.

ABBREVIATIONS

CA	Conservation Area
LB/LBs	Listed Building/s
NP	National Park
RPG	Registered Park and Garden
SM/SMs	Scheduled Monument/s
UA	Unitary Authority
WHS	World Heritage Site

SITE NAME: Bowl barrow east of the Knolls, Leighton-Linslade			
DESIGNATION:	Scheduled Monument (No. 20424)	CONDITION:	Generally unsatisfactory with major localised problems
PRINCIPAL VULNERABILITY:	Vandalism	TREND:	Declining
OWNERSHIP:	Private	CONTACT:	David Kenny 01223 582700

SITE NAME: Ringwork at The Round House, Brogborough Park Farm, Ridgmont			
DESIGNATION:	Scheduled Monument (No. 20436)	CONDITION:	Extensive significant problems i.e. under plough, collapse
PRINCIPAL VULNERABILITY:	Deterioration – in need of management	TREND:	Declining
OWNERSHIP:	Private	CONTACT:	David Kenny 01223 582700

SITE NAME: Apsley Bury moated site and fishpond, south of Apsley End, Shillington			
DESIGNATION:	Scheduled Monument (No. 20426)	CONDITION:	Generally satisfactory but with significant localised problems
PRINCIPAL VULNERABILITY:	Arable clipping	TREND:	Declining
OWNERSHIP:	Private	CONTACT:	David Kenny 01223 582700

SITE NAME: Bowl barrow in Tingley Field Plantation, near Pegsdon, Shillington			
DESIGNATION:	Scheduled Monument (No. 20413)	CONDITION:	Generally unsatisfactory with major localised problems
PRINCIPAL VULNERABILITY:	Scrub / tree growth	TREND:	Declining
OWNERSHIP:	Private	CONTACT:	David Kenny 01223 582700

SITE NAME: Dray's Ditches, Streatley (part in Luton)			
DESIGNATION:	Scheduled Monument (No. BDI)	CONDITION:	Generally satisfactory but with significant localised problems
PRINCIPAL VULNERABILITY:	Dumping	TREND:	Stable
OWNERSHIP:	Private	CONTACT:	David Kenny 01223 582700

SITE NAME: Conger Hill: a motte and bailey castle, Toddington			
DESIGNATION:	Scheduled Monument (No. 20439)	CONDITION:	Generally satisfactory but with minor localised problems
PRINCIPAL VULNERABILITY:	Localised/limited stock erosion	TREND:	Declining
OWNERSHIP:	Private	CONTACT:	David Kenny 01223 582700

SITE NAME: Totternhoe Castle: a motte and bailey castle, medieval quarries and cultivation terraces, Totternhoe			
DESIGNATION:	Scheduled Monument (No. 23401)	CONDITION:	Generally satisfactory but with significant localised problems
PRINCIPAL VULNERABILITY:	Moderate vehicle damage/erosion	TREND:	Declining
OWNERSHIP:	Local Authority	CONTACT:	David Kenny 01223 582700



SITE NAME: Old Warden Park (including the Swiss Garden), Old Warden	
DESIGNATION:	Registered Park and Garden Grade II*, also part in CA, 28 LBs
CONDITION:	Extensive significant problems
VULNERABILITY:	High
TREND:	Declining
OWNERSHIP:	Private, single owner

A mid to late C19 country house surrounded by an early C19 landscape park, with unique picturesque Swiss Garden c1820. Institutional use has resulted in some compromise of the historic parkland. Significant investment is needed in the historic fabric of the Swiss Garden. Two buildings at risk have, however, been restored. English Heritage has been actively supporting the production of a new Conservation Plan and Heritage Lottery Fund bid which await completion. Contact: Deborah Evans 01223 582754

PRIORITY (FOR BUILDINGS)

- A** Immediate risk of further rapid deterioration or loss of fabric; no solution agreed.
B Immediate risk of further rapid deterioration or loss of fabric; solution agreed but not yet implemented.
C Slow decay; no solution agreed.

- D** Slow decay; solution agreed but not yet implemented.
E Under repair or in fair to good repair; but no user identified; or under threat of vacancy with no obvious new user (applicable only to buildings capable of beneficial use).

- F** Repair scheme in progress and (where applicable) end use or user identified; functionally redundant buildings with new use agreed but not yet implemented.

NOTE:
 If the priority category has changed since the 2009 register, the previous category is given in brackets.

ABBREVIATIONS

CA	Conservation Area
LB/LBs	Listed Building/s
NP	National Park
RPG	Registered Park and Garden
SM/SMs	Scheduled Monument/s
UA	Unitary Authority
WHS	World Heritage Site

ESSEX

BRAINTREE



SITE NAME: **The Guildhall,
Finchingfield**

A timber-framed and plastered building of circa 1500, now empty as the almshouses are no longer required and difficult access makes the hall unusable. Proposals for the repair of the building and its refurbishment for a variety of community uses are being prepared, and English Heritage has offered grant aid towards repairs.

DESIGNATION: Listed Building Grade I, CA

CONDITION: Poor

OCCUPANCY: Vacant

PRIORITY: C (C)

OWNERSHIP: Charity

Contact: John Neale 01223 582719

SITE NAME: **Long mortuary enclosure and barrows 460m north west of Mill Farm, Ashen**

DESIGNATION: Scheduled Monument (No. 32416) CONDITION: Extensive significant problems
i.e. under plough, collapse

PRINCIPAL VULNERABILITY: Arable ploughing TREND: Declining

OWNERSHIP: Private CONTACT: David Kenny 01223 582700

SITE NAME: **Circular cropmark at Ferriers Farm, 190m south west of Hill Farm, Bures Hamlet**

DESIGNATION: Scheduled Monument (No. 20677) CONDITION: Extensive significant problems
i.e. under plough, collapse

PRINCIPAL VULNERABILITY: Arable ploughing TREND: Declining

OWNERSHIP: Private CONTACT: David Kenny 01223 582700

SITE NAME: **Henge 300m ENE of Newbarns Farm, Cressing**

DESIGNATION: Scheduled Monument (No. 20744) CONDITION: Extensive significant problems
i.e. under plough, collapse

PRINCIPAL VULNERABILITY: Arable ploughing TREND: Declining

OWNERSHIP: Private CONTACT: David Kenny 01223 582700

SITE NAME: **Anglo-Saxon cemetery 150m east of Easterford Mill, Feering**

DESIGNATION: Scheduled Monument (No. 24866) CONDITION: Extensive significant problems
i.e. under plough, collapse

PRINCIPAL VULNERABILITY: Arable ploughing TREND: Declining

OWNERSHIP: Private CONTACT: David Kenny 01223 582700

SITE NAME: **Long mortuary enclosure and round barrow 160m south west of Frame Farm, Feering**

DESIGNATION: Scheduled Monument (No. 32415) CONDITION: Extensive significant problems
i.e. under plough, collapse

PRINCIPAL VULNERABILITY: Arable ploughing TREND: Declining

OWNERSHIP: Private CONTACT: David Kenny 01223 582700

SITE NAME: **Sible Hedingham South (Swan Street), Sible Hedingham**

DESIGNATION: Conservation Area CONDITION: Poor

VULNERABILITY: High TREND: Expected to show some improvement

CONTACT: Eleanor Dash (LA) 01376 551414 ext: 2563

SITE NAME: **Silver End, Bradwell / Silver End / Rivenhall**

DESIGNATION: Conservation Area CONDITION: Poor

VULNERABILITY: High TREND: No significant change expected

CONTACT: Eleanor Dash (LA) 01376 551414 ext: 2564

PRIORITY (FOR BUILDINGS)

- A** Immediate risk of further rapid deterioration or loss of fabric; no solution agreed.
B Immediate risk of further rapid deterioration or loss of fabric; solution agreed but not yet implemented.
C Slow decay; no solution agreed.

- D** Slow decay; solution agreed but not yet implemented.
E Under repair or in fair to good repair; but no user identified; or under threat of vacancy with no obvious new user (applicable only to buildings capable of beneficial use).

- F** Repair scheme in progress and (where applicable) end use or user identified; functionally redundant buildings with new use agreed but not yet implemented.

NOTE:
If the priority category has changed since the 2009 register, the previous category is given in brackets.

ABBREVIATIONS

CA	Conservation Area
LB/LBs	Listed Building/s
NP	National Park
RPG	Registered Park and Garden
SM/SMs	Scheduled Monument/s
UA	Unitary Authority
WHS	World Heritage Site

SITE NAME:	Witham town centre (2 areas)		
DESIGNATION:	Conservation Area	CONDITION:	At risk
VULNERABILITY:	Unknown	TREND:	Deteriorating
CONTACT:	Eleanor Dash (LA) 01376 551414 ext: 2563		

BRENTWOOD

SITE NAME: **Chantry Chapel and Mausoleum, Thorndon Park, Brentwood**

DESIGNATION: Listed Building Grade II*, RPG II*

CONDITION: Poor

OCCUPANCY: Vacant

PRIORITY: A (A)

OWNERSHIP: Private

Mid C19 private Roman Catholic chapel and mausoleum of the Petre family, designed by William Wardell and located south west of Thorndon Hall (now flats). The chapel is redundant with a leaking roof and problems with access. Proposals for the repair of the chapel by a Trust have been discussed; a grant application has been submitted and an English Heritage offer for project development accepted.

Contact: Malcolm Starr 01223 582723



SITE NAME: **Thoby Priory ruins, Thoby Lane, Mountnessing**

DESIGNATION: Listed Building Grade II, SM

CONDITION: Very bad

OCCUPANCY: Not applicable

PRIORITY: A (A)

OWNERSHIP: Private

Ruined remains of Augustinian Priory, founded circa 1150, comprising south wall of presbytery and south nave arcade. The Priory site has been subject to an archaeological evaluation in 2002-3. Proposals for housing development, including consolidation of upstanding fabric and display in public open space, and protection of buried archaeology, were refused by Brentwood BC on green belt and other planning grounds.

Contact: Deborah Priddy 01223 582720

CHELMSFORD

SITE NAME:	Settlement site at Ash Tree Corner, Little Waltham		
DESIGNATION:	Scheduled Monument (No. EX189)	CONDITION:	Extensive significant problems i.e. under plough, collapse
PRINCIPAL VULNERABILITY:	Arable ploughing	TREND:	Declining
OWNERSHIP:	Private	CONTACT:	David Kenny 01223 582700

SITE NAME:	Roman villa 450m west of Bury Farm, Pleshey		
DESIGNATION:	Scheduled Monument (No. 24873)	CONDITION:	Extensive significant problems i.e. under plough, collapse
PRINCIPAL VULNERABILITY:	Arable ploughing	TREND:	Declining
OWNERSHIP:	Private	CONTACT:	David Kenny 01223 582700



SITE NAME: **New Hall, Boreham**

DESIGNATION: Registered Park and Garden Grade II, also I LB

CONDITION: Extensive significant problems

VULNERABILITY: High

TREND: Declining

OWNERSHIP: Private, single owner

Remains of a C17 garden, remodelled in 1762 by Richard Woods, with C17 wilderness and approach drive. The setting of this site is under significant threat through the expansion of Chelmsford, as is the neighbouring property Boreham House. English Heritage and Chelmsford Borough Council have had constructive discussions working towards the recognition and protection of this feature and its setting through the North Area Action Plan.

Contact: Deborah Evans 01223 582754



SITE NAME: **Boreham House, Boreham**

DESIGNATION: Registered Park and Garden Grade II, also I LB

CONDITION: Extensive significant problems

VULNERABILITY: High

TREND: Stable

OWNERSHIP: Private, single owner

Formal canal and gardens laid out in 1720-1770, with work by Richard Woods. The setting of this site is under significant threat through the expansion of Chelmsford, as is the neighbouring property New Hall. English Heritage and Chelmsford Borough Council have had constructive discussions working towards the recognition and protection of this feature and its setting through the North Area Action Plan.

Contact: Deborah Evans 01223 582754

PRIORITY (FOR BUILDINGS)

- A** Immediate risk of further rapid deterioration or loss of fabric; no solution agreed.
- B** Immediate risk of further rapid deterioration or loss of fabric; solution agreed but not yet implemented.
- C** Slow decay; no solution agreed.

- D** Slow decay; solution agreed but not yet implemented.
- E** Under repair or in fair to good repair; but no user identified; or under threat of vacancy with no obvious new user (applicable only to buildings capable of beneficial use).

- F** Repair scheme in progress and (where applicable) end use or user identified; functionally redundant buildings with new use agreed but not yet implemented.

NOTE:
If the priority category has changed since the 2009 register, the previous category is given in brackets.

ABBREVIATIONS

CA	Conservation Area
LB/LBs	Listed Building/s
NP	National Park
RPG	Registered Park and Garden
SM/SMs	Scheduled Monument/s
UA	Unitary Authority
WHS	World Heritage Site

SITE NAME:	Baddow Road		
DESIGNATION:	Conservation Area	CONDITION:	Very bad
VULNERABILITY:	Low	TREND:	No significant change expected
CONTACT:	Michael Hurst (LA) 01245 606739		

SITE NAME:	Moulsham Street		
DESIGNATION:	Conservation Area	CONDITION:	Very bad
VULNERABILITY:	Low	TREND:	Expected to show some improvement
CONTACT:	Michael Hurst (LA) 01245 606739		

SITE NAME:	St Johns		
DESIGNATION:	Conservation Area	CONDITION:	Very bad
VULNERABILITY:	Low	TREND:	Expected to deteriorate significantly
CONTACT:	Michael Hurst (LA) 01245 606739		

SITE NAME:	West End		
DESIGNATION:	Conservation Area	CONDITION:	Very bad
VULNERABILITY:	Low	TREND:	Expected to deteriorate
CONTACT:	Michael Hurst (LA) 01245 606739		

COLCHESTER



SITE NAME:	Ruins of Church of St Mary, North of Birch Hall, Birch
DESIGNATION:	Listed Building Grade II*, SM
CONDITION:	Very bad
OCCUPANCY:	Not applicable
PRIORITY:	B (B)
OWNERSHIP:	Private

No public access. Small Norman church, C12. Roofless ruin, some structural problems, unconsolidated flint rubble walling is at risk. Specification for a repair scheme and consolidation of the church has been prepared but not implemented.

Contact: Deborah Priddy 01223 582720



SITE NAME:	Municipal Water Tower "Jumbo", Balkerne Passage, Colchester
DESIGNATION:	Listed Building Grade II*, CA
CONDITION:	Poor
OCCUPANCY:	Vacant
PRIORITY:	C (C)
OWNERSHIP:	Company

Water tower, C19, decommissioned in the 1980s. Redundant building and local landmark. A radical scheme to repair and alter the tower is being considered by the planning authority.

Contact: John Neale 01223 582719



SITE NAME:	St Johns Abbey precinct walls, Mersea Road, Colchester
DESIGNATION:	Scheduled Monument
CONDITION:	Poor
OCCUPANCY:	Not applicable
PRIORITY:	E (D)
OWNERSHIP:	Private

East wall and other fragments of St Johns Benedictine Abbey precincts, founded 1095. Flint and Kentish ragstone, much refaced and buttressed on the external face. Post-dissolution internal face incorporates much decorative stonework from the Abbey. Excavation suggests C12 core to wall. The necessary repointing and repairs are underway and will be completed in the summer of 2010.

Contact: Deborah Priddy 01223 582720

SITE NAME:	Henge 70m north east of Cross Cottages, Boxted		
DESIGNATION:	Scheduled Monument (No. 32414)	CONDITION:	Extensive significant problems i.e. under plough, collapse
PRINCIPAL VULNERABILITY:	Arable ploughing	TREND:	Declining
OWNERSHIP:	Private	CONTACT:	David Kenny 01223 582700

PRIORITY (FOR BUILDINGS)

- A** Immediate risk of further rapid deterioration or loss of fabric; no solution agreed.
- B** Immediate risk of further rapid deterioration or loss of fabric; solution agreed but not yet implemented.
- C** Slow decay; no solution agreed.

- D** Slow decay; solution agreed but not yet implemented.
- E** Under repair or in fair to good repair; but no user identified; or under threat of vacancy with no obvious new user (applicable only to buildings capable of beneficial use).

- F** Repair scheme in progress and (where applicable) end use or user identified; functionally redundant buildings with new use agreed but not yet implemented.

NOTE:
If the priority category has changed since the 2009 register, the previous category is given in brackets.

ABBREVIATIONS

CA	Conservation Area
LB/LBs	Listed Building/s
NP	National Park
RPG	Registered Park and Garden
SM/SMs	Scheduled Monument/s
UA	Unitary Authority
WHS	World Heritage Site

SITE NAME:	Small multivallate hillfort known as Pitchbury Ramparts, Great Horkesley		
DESIGNATION:	Scheduled Monument (No. 29450)	CONDITION:	Extensive significant problems i.e. under plough, collapse
PRINCIPAL VULNERABILITY:	Arable ploughing	TREND:	Declining
OWNERSHIP:	Private	CONTACT:	David Kenny 01223 582700

SITE NAME:	Roman villa 450m south of Warren's Farm, Great Tey		
DESIGNATION:	Scheduled Monument (No. 24878)	CONDITION:	Extensive significant problems i.e. under plough, collapse
PRINCIPAL VULNERABILITY:	Arable ploughing	TREND:	Declining
OWNERSHIP:	Private	CONTACT:	David Kenny 01223 582700

SITE NAME:	Distillery Pond		
DESIGNATION:	Conservation Area	CONDITION:	At risk
VULNERABILITY:	Unknown	TREND:	Deteriorating
CONTACT:	Alistair Day (LA) 01206 282479		

SITE NAME:	Hythe		
DESIGNATION:	Conservation Area	CONDITION:	At risk
VULNERABILITY:	Unknown	TREND:	Deteriorating
CONTACT:	Alistair Day (LA) 01206 282479		

EPPING FOREST



SITE NAME: **Essex Redoubt
at Ongar Radio Station,
Bobbingworth**

DESIGNATION: Scheduled Monument

CONDITION: Poor

OCCUPANCY: Vacant

PRIORITY: C (C)

OWNERSHIP: Company

Late C19 Redoubt consisting of early concrete structures and associated earthworks. Buildings at risk from failure of concrete and vandalism. Discussions with the owners and local authority currently centre on proposals to commission a Conservation Management Plan.

Contact: Deborah Priddy 01223 582720



SITE NAME: **Littlebury Farmhouse,
Romford Road,
Stanford Rivers**

DESIGNATION: Listed Building Grade II*

CONDITION: Poor

OCCUPANCY: Vacant

PRIORITY: C (C)

OWNERSHIP: Private

Timber framed house of circa 1540 and earlier. A lean-to roof over the single storey is not weather proof and is in poor condition. The timber frame is currently protected by ply sheeting. The building remains unoccupied but its condition appears stable.

Contact: John Neale 01223 582719



SITE NAME: **Gaynes Park,
Theydon Garnon**

DESIGNATION: Listed Building Grade II*

CONDITION: Fair

OCCUPANCY: Vacant

PRIORITY: E (A)

OWNERSHIP: Company

Substantial late C19 mansion incorporating part of earlier Georgian house. Derelict for many years. Building structure now repaired as part of ongoing larger development scheme.

Contact: John Neale 01223 582719

PRIORITY (FOR BUILDINGS)

- A** Immediate risk of further rapid deterioration or loss of fabric; no solution agreed.
- B** Immediate risk of further rapid deterioration or loss of fabric; solution agreed but not yet implemented.
- C** Slow decay; no solution agreed.

- D** Slow decay; solution agreed but not yet implemented.
- E** Under repair or in fair to good repair; but no user identified; or under threat of vacancy with no obvious new user (applicable only to buildings capable of beneficial use).

- F** Repair scheme in progress and (where applicable) end use or user identified; functionally redundant buildings with new use agreed but not yet implemented.

NOTE:
If the priority category has changed since the 2009 register, the previous category is given in brackets.

ABBREVIATIONS

CA	Conservation Area
LB/LBs	Listed Building/s
NP	National Park
RPG	Registered Park and Garden
SM/SMs	Scheduled Monument/s
UA	Unitary Authority
WHS	World Heritage Site



SITE NAME:	Waltham Abbey monastic site, including gatehouse and stoney bridge, Waltham Abbey
DESIGNATION:	Listed Building Grade II, SM, CA
CONDITION:	Poor
OCCUPANCY:	Not applicable
PRIORITY:	D (C)
OWNERSHIP:	Local authority

Ruinous remains of the domestic buildings of the Abbey of Augustinian Canons, founded 1177, some of which were later incorporated into a post-dissolution house circa 1590. Flint rubble walls require consolidation and repointing. Forms part of a public park. English Heritage grant aid for repairs offered and specification for works to be tendered summer 2010, completion of conservation plan is in hand.

Contact: Deborah Priddy 01223 582720



SITE NAME:	Grand Magazine, Waltham Abbey Royal Gunpowder Mills, Waltham Abbey
DESIGNATION:	Scheduled Monument
CONDITION:	Poor
OCCUPANCY:	Vacant
PRIORITY:	C (C)
OWNERSHIP:	Trust

A rectangular, barrel-vaulted brick structure with a smaller barrel-vaulted west "transept". Masonry has collapsed and there is extensive vegetation growth. Cracking is evident throughout the structure, with flattening to the head of the vault and extensive moisture ingress. English Heritage is in discussion with owners over funding and maintenance for the whole site.

Contact: Deborah Priddy 01223 582720



SITE NAME:	Quinan Stove, Waltham Abbey Royal Gunpowder Mills, Waltham Abbey
DESIGNATION:	Listed Building Grade II*
CONDITION:	Poor
OCCUPANCY:	Vacant
PRIORITY:	C (C)
OWNERSHIP:	Trust

A technologically innovative building of 1935, 18 bays in length with steel hooped frames and longitudinal purlins. There is extensive evidence of steelwork corrosion and the roof and windows are deteriorating. English Heritage is in continuing discussion with the owner over the site.

Contact: Deborah Priddy 01223 582720

SITE NAME: **Roman villa 300m south of Long Shaw, Loughton**

DESIGNATION:	Scheduled Monument (No. 24863)	CONDITION:	Extensive significant problems i.e. under plough, collapse
PRINCIPAL VULNERABILITY:	Arable ploughing	TREND:	Declining
OWNERSHIP:	Private	CONTACT:	David Kenny 01223 582700

HARLOW

SITE NAME: **Roman villa 500m north east of Harlowbury, Harlow**

DESIGNATION:	Scheduled Monument (No. 24860)	CONDITION:	Extensive significant problems i.e. under plough, collapse
PRINCIPAL VULNERABILITY:	Arable ploughing	TREND:	Declining
OWNERSHIP:	Private	CONTACT:	David Kenny 01223 582700

MALDON



SITE NAME:	Creeksea Place, Ferry Road, Creeksea, Burnham on Crouch
DESIGNATION:	Listed Building Grade II*
CONDITION:	Poor
OCCUPANCY:	Part occupied
PRIORITY:	C (C)
OWNERSHIP:	Private

Elizabethan mansion, completed in 1569. With several alterations; south range demolished in 1740. Derelict for many years. Ongoing repairs have allowed the ground floor to be returned to use. Major repairs to the roof structure, which is presently stabilised by scaffolding, will be needed in the future.

Contact: John Neale 01223 582719



SITE NAME:	Cave / Ice House, Braxted Park, Great Braxted
DESIGNATION:	Listed Building Grade II*, RPG II*
CONDITION:	Poor
OCCUPANCY:	Vacant
PRIORITY:	D (C)
OWNERSHIP:	Private

Ice house, C18, with viewing platform above, situated near to an early C19 lake within the park. Listed as an ice house but now confirmed to be a Bath House. A grant has been offered towards the repair of the structure which is suffering from structural movement and partial collapse, and the project development part of the grant is nearing completion.

Contact: Malcolm Starr 01223 582723

PRIORITY (FOR BUILDINGS)

- A** Immediate risk of further rapid deterioration or loss of fabric; no solution agreed.
B Immediate risk of further rapid deterioration or loss of fabric; solution agreed but not yet implemented.
C Slow decay; no solution agreed.

- D** Slow decay; solution agreed but not yet implemented.
E Under repair or in fair to good repair; but no user identified; or under threat of vacancy with no obvious new user (applicable only to buildings capable of beneficial use).

- F** Repair scheme in progress and (where applicable) end use or user identified; functionally redundant buildings with new use agreed but not yet implemented.

NOTE:
 If the priority category has changed since the 2009 register, the previous category is given in brackets.

ABBREVIATIONS

CA	Conservation Area
LB/LBs	Listed Building/s
NP	National Park
RPG	Registered Park and Garden
SM/SMs	Scheduled Monument/s
UA	Unitary Authority
WHS	World Heritage Site

SITE NAME:	Mill Mound: a bowl barrow 300m south west of Beckingham Hall, Tolleshunt Major		
DESIGNATION:	Scheduled Monument (No. 20645)	CONDITION:	Generally satisfactory but with minor localised problems
PRINCIPAL VULNERABILITY:	Arable ploughing	TREND:	Stable
OWNERSHIP:	Private	CONTACT:	David Kenny 01223 582700

TENDRING



SITE NAME: **Spring Valley Mill, Spring Valley Lane, Ardleigh**

C18 watermill, white weatherboarded over painted brick base. Beam engine circa 1873 now gone. Mill disused since 1930s. Machinery complete. Tiles missing from roof, board missing from lucam. Boarding generally in need of re-painting.

DESIGNATION: Listed Building Grade II*

CONDITION: Poor

OCCUPANCY: Vacant

PRIORITY: C (C)

OWNERSHIP: Private

Contact: John Neale 01223 582719



SITE NAME: **Martello Tower "D", 450 metres south-south-west of Clubhouse, Clacton Golf Course, Clacton on Sea**

One of 29 original Martello towers built along the east coast, against the threat of French invasion. Built between 1808-12. Sold in 1904 and absorbed into a new golf course. The forward battery has been lost in 1980s during construction of new sea defences. Suffers from water ingress and loss of render.

DESIGNATION: Listed Building Grade II, SM

CONDITION: Poor

OCCUPANCY: Vacant

PRIORITY: C (C)

OWNERSHIP: Private

Contact: Deborah Priddy 01223 582720



SITE NAME: **Martello Tower "E", 300m south west of junction of Marine Parade West and Wash Lane, Clacton on Sea**

One of 29 original Martello towers along the east coast built between 1808-12, against the threat of French invasion. The forward battery was destroyed in 1819 and it contains a large water tank, inserted after 1935 when it became part of Butlins holiday camp. Now sealed up with only access by ladder to first floor. Suffers from water ingress and loss of render.

DESIGNATION: Listed Building Grade II, SM

CONDITION: Poor

OCCUPANCY: Vacant

PRIORITY: C (C)

OWNERSHIP: Local authority

Contact: Deborah Priddy 01223 582720



SITE NAME: **Martello Tower "K", Kirby Road, Walton on the Naze, Frinton and Walton**

Martello tower; C19. Some internal alteration and problems arising from water ingress.

DESIGNATION: Listed Building Grade II, SM

CONDITION: Poor

OCCUPANCY: Vacant

PRIORITY: C (C)

OWNERSHIP: Private

Contact: Deborah Priddy 01223 582720



SITE NAME: **Beacon Hill Fort, Harwich**

Ruined coastal artillery fortification of late C19; refortified during the two World Wars. Fabric at risk from failure of concrete, water ingress and vandalism. Monument is in split ownership. English Heritage continue to liaise with the local authority and interested third parties over potential new uses.

DESIGNATION: Scheduled Monument

CONDITION: Poor

OCCUPANCY: Not applicable

PRIORITY: C (C)

OWNERSHIP: Local authority

Contact: Deborah Priddy 01223 582720

PRIORITY (FOR BUILDINGS)

- A** Immediate risk of further rapid deterioration or loss of fabric; no solution agreed.
- B** Immediate risk of further rapid deterioration or loss of fabric; solution agreed but not yet implemented.
- C** Slow decay; no solution agreed.

D Slow decay; solution agreed but not yet implemented.

E Under repair or in fair to good repair; but no user identified; or under threat of vacancy with no obvious new user (applicable only to buildings capable of beneficial use).

F Repair scheme in progress and (where applicable) end use or user identified; functionally redundant buildings with new use agreed but not yet implemented.

NOTE:
If the priority category has changed since the 2009 register, the previous category is given in brackets.

ABBREVIATIONS

CA	Conservation Area
LB/LBs	Listed Building/s
NP	National Park
RPG	Registered Park and Garden
SM/SMs	Scheduled Monument/s
UA	Unitary Authority
WHS	World Heritage Site



SITE NAME: **St Osyth's Priory,
St Osyth**

DESIGNATION: Listed Building Grade I, SM, CA, RPG II

CONDITION: Poor

OCCUPANCY: Part occupied

PRIORITY: C (C)

OWNERSHIP: Private

Remains of an Augustinian priory founded before 1127 and part post-dissolution mansion incorporating monastic remains. The site comprises a number of buildings including the main house, a gatehouse, Darcy tower and various other buildings and standing remains, all in need of consolidation. The Darcy tower (pictured) is scaffolded and discussions underway to complete EH grant-aided repairs.

Contact: Deborah Priddy 01223 582720

SITE NAME: **Crop mark site south of Ardleigh, Ardleigh**

DESIGNATION: Scheduled Monument (No. EX199)

CONDITION: Extensive significant problems
i.e. under plough, collapse

PRINCIPAL VULNERABILITY: Arable ploughing

TREND: Declining

OWNERSHIP: Private

CONTACT: David Kenny 01223 582700

SITE NAME: **Clacton Seafront, Clacton-on-Sea**

DESIGNATION: Conservation Area

CONDITION: Very bad

VULNERABILITY: Low

TREND: Expected to show some improvement

CONTACT: Philip Hornby (LA) 01255 686170

SITE NAME: **Dovercourt, Harwich**

DESIGNATION: Conservation Area

CONDITION: Very bad

VULNERABILITY: Low

TREND: Expected to deteriorate significantly

CONTACT: Philip Hornby (LA) 01255 686170

SITE NAME: **St Osyth**

DESIGNATION: Conservation Area

CONDITION: Poor

VULNERABILITY: Low

TREND: Expected to deteriorate

CONTACT: Philip Hornby (LA) 01255 686170

SITE NAME: **Thorpe-le-Soken Station and Maltings**

DESIGNATION: Conservation Area

CONDITION: Very bad

VULNERABILITY: Medium

TREND: Expected to deteriorate significantly

CONTACT: Philip Hornby (LA) 01255 686170

UTTLESFORD



SITE NAME: **Bury Hill,
Castle Lane,
Saffron Walden**

DESIGNATION: Scheduled Monument

CONDITION: Poor

OCCUPANCY: Not applicable

PRIORITY: D (D)

OWNERSHIP: Local authority

Norman castle remains; roofless ruins of the keep. Unconsolidated flint rubble. English Heritage continues to discuss repair with local authority.

Contact: Deborah Priddy 01223 582720



SITE NAME: **Tilty Mill,
Tilty**

DESIGNATION: Listed Building Grade II*

CONDITION: Poor

OCCUPANCY: Vacant

PRIORITY: C (C)

OWNERSHIP: Private

Watermill, early C18. Machinery intact. Evidence of some structural failure; in need of maintenance and repair.

Contact: John Neale 01223 582719

PRIORITY (FOR BUILDINGS)

- A** Immediate risk of further rapid deterioration or loss of fabric; no solution agreed.
- B** Immediate risk of further rapid deterioration or loss of fabric; solution agreed but not yet implemented.
- C** Slow decay; no solution agreed.

- D** Slow decay; solution agreed but not yet implemented.
- E** Under repair or in fair to good repair; but no user identified; or under threat of vacancy with no obvious new user (applicable only to buildings capable of beneficial use).

- F** Repair scheme in progress and (where applicable) end use or user identified; functionally redundant buildings with new use agreed but not yet implemented.

NOTE:
If the priority category has changed since the 2009 register, the previous category is given in brackets.

ABBREVIATIONS

CA	Conservation Area
LB/LBs	Listed Building/s
NP	National Park
RPG	Registered Park and Garden
SM/SMs	Scheduled Monument/s
UA	Unitary Authority
WHS	World Heritage Site

SITE NAME:	Roman fort, Roman town, Roman and Anglo-Saxon cemeteries at Great Chesterford, Great Chesterford		
DESIGNATION:	Scheduled Monument (No. 24871)	CONDITION:	Extensive significant problems i.e. under plough, collapse
PRINCIPAL VULNERABILITY:	Arable ploughing	TREND:	Declining
OWNERSHIP:	Private	CONTACT:	David Kenny 01223 582700

SITE NAME:	Romano-Celtic temple 400m south of Dell's Farm, Great Chesterford		
DESIGNATION:	Scheduled Monument (No. 29399)	CONDITION:	Extensive significant problems i.e. under plough, collapse
PRINCIPAL VULNERABILITY:	Arable ploughing	TREND:	Declining
OWNERSHIP:	Private	CONTACT:	David Kenny 01223 582700

SITE NAME:	Square and circular barrows 260m south east of Parsonage Farm, Great Dunmow		
DESIGNATION:	Scheduled Monument (No. 32417)	CONDITION:	Extensive significant problems i.e. under plough, collapse
PRINCIPAL VULNERABILITY:	Arable ploughing	TREND:	Declining
OWNERSHIP:	Private	CONTACT:	David Kenny 01223 582700

SITE NAME:	Site of Waltham Hall, Takeley		
DESIGNATION:	Scheduled Monument (No. EX143)	CONDITION:	Extensive significant problems i.e. under plough, collapse
PRINCIPAL VULNERABILITY:	Arable ploughing	TREND:	Declining
OWNERSHIP:	Private	CONTACT:	David Kenny 01223 582700



SITE NAME:	Easton Lodge, Little Easton
DESIGNATION:	Registered Park and Garden Grade II, also 3 LBs
CONDITION:	Extensive significant problems
VULNERABILITY:	High
TREND:	Declining
OWNERSHIP:	Private, single owner

Edwardian gardens designed by Harold Peto c1902, incorporating a late C17/early C18 grove. The house was fire damaged and finally demolished in 1950. Converted service buildings and infill development remain. The garden has deteriorated, particularly the Italian Garden and other structures. Lease was transferred to a Trust in 2009, Conservation Plan in progress. The site was put on the market in April 2010.

Contact: Deborah Evans 01223 582754

HERTFORDSHIRE BROXBOURNE

SITE NAME:	Theobalds Palace, Cedars Park fragment, Waltham Cross
DESIGNATION:	Listed Building Grade II, SM
CONDITION:	Poor
OCCUPANCY:	Not applicable
PRIORITY:	D (D)
OWNERSHIP:	Local authority

Royal palace created by James I, after 1607, from a mansion built by William Cecil on a medieval moated manorial site. The fragmentary brick foundations belie the magnificence of the palace, its gardens and park are part in open space, part in woodland. No consolidation of fabric has been undertaken and there is a danger of significant fabric loss.

Contact: Deborah Priddy 01223 582720

SITE NAME:	Churchgate		
DESIGNATION:	Conservation Area	CONDITION:	Poor
VULNERABILITY:	High	TREND:	No significant change expected
CONTACT:	Colin Haigh (LA) 01992 785555 ext: 5951		

SITE NAME:	Hoddesdon		
DESIGNATION:	Conservation Area	CONDITION:	Poor
VULNERABILITY:	High	TREND:	Expected to show some improvement
CONTACT:	Colin Haigh (LA) 01992 785555 ext: 5951		

PRIORITY (FOR BUILDINGS)

- A** Immediate risk of further rapid deterioration or loss of fabric; no solution agreed.
- B** Immediate risk of further rapid deterioration or loss of fabric; solution agreed but not yet implemented.
- C** Slow decay; no solution agreed.

- D** Slow decay; solution agreed but not yet implemented.
- E** Under repair or in fair to good repair; but no user identified; or under threat of vacancy with no obvious new user (applicable only to buildings capable of beneficial use).

- F** Repair scheme in progress and (where applicable) end use or user identified; functionally redundant buildings with new use agreed but not yet implemented.

NOTE:
If the priority category has changed since the 2009 register, the previous category is given in brackets.

ABBREVIATIONS

CA	Conservation Area
LB/LBs	Listed Building/s
NP	National Park
RPG	Registered Park and Garden
SM/SMs	Scheduled Monument/s
UA	Unitary Authority
WHS	World Heritage Site

DACORUM

SITE NAME:	Bowl barrow 950m SSW of Nettleden Lodge, Nettleden with Potten End		
DESIGNATION:	Scheduled Monument (No. 27183)	CONDITION:	Generally satisfactory but with significant localised problems
PRINCIPAL VULNERABILITY:	Metal detecting	TREND:	Stable
OWNERSHIP:	Private	CONTACT:	David Kenny 01223 582700

SITE NAME:	Roman settlement at the Cow Roast Inn, Northchurch		
DESIGNATION:	Scheduled Monument (No. HT91)	CONDITION:	Generally satisfactory but with significant localised problems
PRINCIPAL VULNERABILITY:	Arable ploughing	TREND:	Declining
OWNERSHIP:	Private	CONTACT:	David Kenny 01223 582700

EAST HERTFORDSHIRE



SITE NAME:	Remains of St Mary and All Saints, Old Church Lane, Thundridge	Ruinous C15 west tower belonging to the C11-C12 church of St Mary and All Saints. Flint rubble with some dressings; a Romanesque doorway has been reset within the blocking of the chancel arch. The church was demolished in 1853, only the three stage tower remains within the scheduled churchyard and adjacent manorial moated site. EH grant-aided repairs to commence summer 2010.
DESIGNATION:	Listed Building Grade II*, SM	
CONDITION:	Poor	
OCCUPANCY:	Not applicable	
PRIORITY:	D (C)	
OWNERSHIP:	Religious organisation	Contact: Deborah Priddy 01223 582720

SITE NAME:	Roman site near railway station, Braughing		
DESIGNATION:	Scheduled Monument (No. HT75)	CONDITION:	Extensive significant problems i.e. under plough, collapse
PRINCIPAL VULNERABILITY:	Arable ploughing	TREND:	Declining
OWNERSHIP:	Private	CONTACT:	David Kenny 01223 582700

SITE NAME:	Settlement site north east of Letty Green, Hertingfordbury		
DESIGNATION:	Scheduled Monument (No. HT116)	CONDITION:	Extensive significant problems i.e. under plough, collapse
PRINCIPAL VULNERABILITY:	Arable ploughing	TREND:	Declining
OWNERSHIP:	Private	CONTACT:	David Kenny 01223 582700

SITE NAME:	Roman site 440yds (400m) east of Backlane Wood, Watton-at-Stone		
DESIGNATION:	Scheduled Monument (No. HT95)	CONDITION:	Extensive significant problems i.e. under plough, collapse
PRINCIPAL VULNERABILITY:	Arable ploughing	TREND:	Declining
OWNERSHIP:	Private	CONTACT:	David Kenny 01223 582700

NORTH HERTFORDSHIRE



SITE NAME:	Ruins of Church of St Etheldreda, Chesfield, Graveley	C14 church of St Etheldreda, part demolished 1750; now roofless ruin. Unconsolidated flint rubble. Wall facing is being lost.
DESIGNATION:	Listed Building Grade II*, SM	
CONDITION:	Poor	
OCCUPANCY:	Not applicable	
PRIORITY:	C (C)	
OWNERSHIP:	Private	Contact: Deborah Priddy 01223 582720

PRIORITY (FOR BUILDINGS)

- A** Immediate risk of further rapid deterioration or loss of fabric; no solution agreed.
- B** Immediate risk of further rapid deterioration or loss of fabric; solution agreed but not yet implemented.
- C** Slow decay; no solution agreed.

- D** Slow decay; solution agreed but not yet implemented.
- E** Under repair or in fair to good repair; but no user identified; or under threat of vacancy with no obvious new user (applicable only to buildings capable of beneficial use).

- F** Repair scheme in progress and (where applicable) end use or user identified; functionally redundant buildings with new use agreed but not yet implemented.

NOTE:
If the priority category has changed since the 2009 register, the previous category is given in brackets.

ABBREVIATIONS

CA	Conservation Area
LB/LBs	Listed Building/s
NP	National Park
RPG	Registered Park and Garden
SM/SMs	Scheduled Monument/s
UA	Unitary Authority
WHS	World Heritage Site



SITE NAME:	Knebworth House, Knebworth
DESIGNATION:	Listed Building Grade II*, CA, RPG II*
CONDITION:	Poor
OCCUPANCY:	Occupied
PRIORITY:	C (New)
OWNERSHIP:	Trust

Knebworth House comprises one wing of a C16 courtyard house remodelled in lavish neo-Tudor style in the mid C19. This later work included render and ornament has been in very poor condition for many years, and although a major campaign of work repaired the exterior, the remaining hall is still to be repaired.

Contact: John Neale 01223 582719

SITE NAME:	Minsden Chapel, Whitwell Road, Langley
DESIGNATION:	Listed Building Grade II, SM
CONDITION:	Poor
OCCUPANCY:	Not applicable
PRIORITY:	C (C)
OWNERSHIP:	Religious organisation

Ruined remains of a small C14 two-cell church with bellcote. Built of flint rubble with stone dressings, plastered externally. Probably a ruin by end of C17. Church was dedicated to St Nicholas. Inspection showed loss of voussoirs from openings and general erosion of fabric which requires consolidation.

Contact: Deborah Priddy 01223 582720



SITE NAME:	West Barn at Rectory Farm, Shillington Road, Pirton
DESIGNATION:	Listed Building Grade II*
CONDITION:	Poor
OCCUPANCY:	Vacant
PRIORITY:	C (C)
OWNERSHIP:	Company

Tithe barn. C15 or early C16. Vacant and major repair of fabric required. Other buildings on site have been converted into houses.

Contact: John Neale 01223 582719



SITE NAME:	Gatehouse at Pirton Grange, Shillington Road (south side), Apsley End, Pirton
DESIGNATION:	Listed Building Grade II*
CONDITION:	Poor
OCCUPANCY:	Vacant
PRIORITY:	A (A)
OWNERSHIP:	Private

C16 or early C17 timber-framed construction. Built on bridge over former moat. Structural problems and external finishes in poor condition. English Heritage grant was offered in 2000 but was withdrawn due to a lack of progress. A new grant application is awaited.

Contact: Malcolm Starr 01223 582723

SITE NAME:	Ring ditches and enclosure at Slip End, Ashwell	
DESIGNATION:	Scheduled Monument (No. HT105)	CONDITION: Extensive significant problems i.e. under plough, collapse
PRINCIPAL VULNERABILITY:	Arable ploughing	TREND: Declining
OWNERSHIP:	Private	CONTACT: David Kenny 01223 582700

SITE NAME:	Springfield style enclosure, three bowl barrows and two pond barrows on Whiteley Hill, Barkway	
DESIGNATION:	Scheduled Monument (No. 29389)	CONDITION: Generally unsatisfactory with major localised problems
PRINCIPAL VULNERABILITY:	Arable ploughing	TREND: Declining
OWNERSHIP:	Private	CONTACT: David Kenny 01223 582700

SITE NAME:	Two bowl barrows at Bygrave, 650m east of Park Wood, Bygrave	
DESIGNATION:	Scheduled Monument (No. 20643)	CONDITION: Extensive significant problems i.e. under plough, collapse
PRINCIPAL VULNERABILITY:	Arable ploughing	TREND: Declining
OWNERSHIP:	Private	CONTACT: David Kenny 01223 582700

PRIORITY (FOR BUILDINGS)

- A** Immediate risk of further rapid deterioration or loss of fabric; no solution agreed.
B Immediate risk of further rapid deterioration or loss of fabric; solution agreed but not yet implemented.
C Slow decay; no solution agreed.

- D** Slow decay; solution agreed but not yet implemented.
E Under repair or in fair to good repair; but no user identified; or under threat of vacancy with no obvious new user (applicable only to buildings capable of beneficial use).

- F** Repair scheme in progress and (where applicable) end use or user identified; functionally redundant buildings with new use agreed but not yet implemented.

NOTE:
If the priority category has changed since the 2009 register, the previous category is given in brackets.

ABBREVIATIONS

CA	Conservation Area
LB/LBs	Listed Building/s
NP	National Park
RPG	Registered Park and Garden
SM/SMs	Scheduled Monument/s
UA	Unitary Authority
WHs	World Heritage Site

SITE NAME:	Hinxworth Roman fortlet, Hinxworth		
DESIGNATION:	Scheduled Monument (No. 27902)	CONDITION:	Extensive significant problems i.e. under plough, collapse
PRINCIPAL VULNERABILITY:	Arable ploughing	TREND:	Declining
OWNERSHIP:	Private	CONTACT:	David Kenny 01223 582700

SITE NAME:	Ring ditch and enclosure, Newnham		
DESIGNATION:	Scheduled Monument (No. HT108)	CONDITION:	Extensive significant problems i.e. under plough, collapse
PRINCIPAL VULNERABILITY:	Arable ploughing	TREND:	Declining
OWNERSHIP:	Private	CONTACT:	David Kenny 01223 582700

SITE NAME:	Romano-British small town and late Iron Age settlement at Baldock, North Hertfordshire		
DESIGNATION:	Scheduled Monument (No. 27913)	CONDITION:	Generally unsatisfactory with major localised problems
PRINCIPAL VULNERABILITY:	Arable ploughing	TREND:	Declining
OWNERSHIP:	Local Authority	CONTACT:	David Kenny 01223 582700

SITE NAME:	Slight univallate hillfort on Wilbury Hill, North Hertfordshire		
DESIGNATION:	Scheduled Monument (No. 29387)	CONDITION:	Generally satisfactory but with significant localised problems
PRINCIPAL VULNERABILITY:	Vandalism	TREND:	Stable
OWNERSHIP:	Local Authority	CONTACT:	David Kenny 01223 582700

SITE NAME:	Radwell Roman villa, Radwell		
DESIGNATION:	Scheduled Monument (No. 27908)	CONDITION:	Extensive significant problems i.e. under plough, collapse
PRINCIPAL VULNERABILITY:	Arable ploughing	TREND:	Declining
OWNERSHIP:	Private	CONTACT:	David Kenny 01223 582700

SITE NAME:	Bowl barrow 1km south west of Heath Farm: part of the round barrow cemetery on Deadman's Hill, Sandon		
DESIGNATION:	Scheduled Monument (No. 20664)	CONDITION:	Extensive significant problems i.e. under plough, collapse
PRINCIPAL VULNERABILITY:	Arable ploughing	TREND:	Declining
OWNERSHIP:	Private	CONTACT:	David Kenny 01223 582700

SITE NAME:	Triple ditches at Galley Hill, Sandon		
DESIGNATION:	Scheduled Monument (No. HT106)	CONDITION:	Extensive significant problems i.e. under plough, collapse
PRINCIPAL VULNERABILITY:	Arable ploughing	TREND:	Declining
OWNERSHIP:	Private	CONTACT:	David Kenny 01223 582700

SITE NAME:	Roman villa (site of) 330yds (300m) north of Ninesprings, Wymondley		
DESIGNATION:	Scheduled Monument (No. HT90)	CONDITION:	Extensive significant problems i.e. under plough, collapse
PRINCIPAL VULNERABILITY:	Arable ploughing	TREND:	Declining
OWNERSHIP:	Local Authority	CONTACT:	David Kenny 01223 582700

PRIORITY (FOR BUILDINGS)

- A** Immediate risk of further rapid deterioration or loss of fabric; no solution agreed.
- B** Immediate risk of further rapid deterioration or loss of fabric; solution agreed but not yet implemented.
- C** Slow decay; no solution agreed.

- D** Slow decay; solution agreed but not yet implemented.
- E** Under repair or in fair to good repair; but no user identified; or under threat of vacancy with no obvious new user (applicable only to buildings capable of beneficial use).

- F** Repair scheme in progress and (where applicable) end use or user identified; functionally redundant buildings with new use agreed but not yet implemented.

NOTE:
If the priority category has changed since the 2009 register, the previous category is given in brackets.

ABBREVIATIONS

CA	Conservation Area
LB/LBs	Listed Building/s
NP	National Park
RPG	Registered Park and Garden
SM/SMs	Scheduled Monument/s
UA	Unitary Authority
WHS	World Heritage Site



SITE NAME:	Putteridge Bury, Offley
DESIGNATION:	Registered Park and Garden Grade II, also 6 LBs
CONDITION:	Extensive significant problems
VULNERABILITY:	High
TREND:	Unknown
OWNERSHIP:	Mixed, multiple owners

An early C20 house with gardens largely laid out by Edwin Lutyens and Gertrude Jekyll c1911, surrounded by C18/C19 park. The site has been adapted for institutional use while the park is in arable production. The major threat to the site is to its setting through the proposed expansion of Luton. English Heritage has ongoing engagement with emerging Local Development Framework documents and other proposals.

Contact: Deborah Evans 01223 582754

ST ALBANS

SITE NAME:	Wheathampstead earthwork incorporating Devils Dyke and the Slad, Wheathampstead	
DESIGNATION:	Scheduled Monument (No. HT24)	CONDITION: Generally unsatisfactory with major localised problems
PRINCIPAL VULNERABILITY:	Arable ploughing	TREND: Declining
OWNERSHIP:	Private	CONTACT: David Kenny 01223 582700

STEVENAGE



SITE NAME:	Old malt houses and kiln at Alleyne's School, High Street, Old Stevenage
DESIGNATION:	Listed Building Grade II, SM, CA
CONDITION:	Very bad
OCCUPANCY:	Occupied
PRIORITY:	B (B)
OWNERSHIP:	Local authority

Range of timber-framed outbuildings with brick infill panels, formerly a C17 malthouse and kiln. Post removal of roof braces has led to severe structural problems and danger of collapse. The building is currently supported by scaffold pending implementation of repairs.

Contact: Deborah Priddy 01223 582720

THREE RIVERS



SITE NAME:	Langleybury House, Langleybury, Abbots Langley
DESIGNATION:	Listed Building Grade II*
CONDITION:	Fair
OCCUPANCY:	Part occupied
PRIORITY:	A (A)
OWNERSHIP:	Company

Country house. Formerly in use as part of a school, but vacant since 1996 other than for occasional use as a film set. Proposals for the rescue of the house in conjunction with a nearby hotel are still expected.

Contact: John Neale 01223 582719



SITE NAME:	The Great Barn, Croxley Hall Farm, Rickmansworth
DESIGNATION:	Listed Building Grade II*
CONDITION:	Fair
OCCUPANCY:	Vacant
PRIORITY:	C (C)
OWNERSHIP:	Educational Body

Monastic barn dating from c1400. Condition survey carried out with EH grant aid indicates a long term risk from causes currently in their early stages, including damp penetration and failure of roof tile fixings. Feasibility study undertaken by Hertfordshire Building Preservation Trust but no proposals for a new use have yet been received. EH has offered a project development grant leading to repair proposals.

Contact: Malcolm Starr 01223 582723

WATFORD



SITE NAME:	Little Cassiobury and former stable block, Hempstead Road, Watford
DESIGNATION:	Listed Building Grade II*
CONDITION:	Fair
OCCUPANCY:	Vacant
PRIORITY:	E (E)
OWNERSHIP:	Local authority

Late C17 house built as dower house to Cassiobury. Last occupied as offices, the building is now empty. Repairs to the roof have been completed. The future of the building remains unclear, and its setting is now damaged by new development.

Contact: John Neale 01223 582719

PRIORITY (FOR BUILDINGS)

- A** Immediate risk of further rapid deterioration or loss of fabric; no solution agreed.
B Immediate risk of further rapid deterioration or loss of fabric; solution agreed but not yet implemented.
C Slow decay; no solution agreed.

- D** Slow decay; solution agreed but not yet implemented.
E Under repair or in fair to good repair; but no user identified; or under threat of vacancy with no obvious new user (applicable only to buildings capable of beneficial use).

- F** Repair scheme in progress and (where applicable) end use or user identified; functionally redundant buildings with new use agreed but not yet implemented.

NOTE:
 If the priority category has changed since the 2009 register, the previous category is given in brackets.

ABBREVIATIONS

CA	Conservation Area
LB/LBs	Listed Building/s
NP	National Park
RPG	Registered Park and Garden
SM/SMs	Scheduled Monument/s
UA	Unitary Authority
WHS	World Heritage Site



SITE NAME: **Frogmore House,
High Street (north east side),
Watford**

A fine house built in 1716, Frogmore House was last used as flats. The house was repaired some years ago but remained vacant due to the uncertainty surrounding the future use of adjacent land. Discussions about re-use of the building are now underway.

DESIGNATION: Listed Building Grade II*

CONDITION: Fair

OCCUPANCY: Vacant

PRIORITY: E (E)

OWNERSHIP: Company

Contact: John Neale 01223 582719

WELWYN HATFIELD



SITE NAME: **Paine Bridge at Brocket Hall,
Marford Road, Lemsford,
Hatfield**

Very fine classical bridge, built of stone, to designs of James Paine. Stonework is decaying progressively.

DESIGNATION: Listed Building Grade II*, RPG II

CONDITION: Poor

OCCUPANCY: Not applicable

PRIORITY: C (C)

OWNERSHIP: Company

Contact: John Neale 01223 582719

LUTON (UA)

SITE NAME: **Dray's Ditches, Luton (part in Central Bedfordshire (UA))**

DESIGNATION: Scheduled Monument (No. LUI)

CONDITION: Generally satisfactory
but with significant localised problems

PRINCIPAL VULNERABILITY: Dumping

TREND: Stable

OWNERSHIP: Local Authority

CONTACT: David Kenny 01223 582700

SITE NAME: **Neolithic enclosure known as Waulud's Bank, Luton**

DESIGNATION: Scheduled Monument (No. 29383)

CONDITION: Generally satisfactory
but with significant localised problems

PRINCIPAL VULNERABILITY: Vandalism

TREND: Stable

OWNERSHIP: Local Authority

CONTACT: David Kenny 01223 582700

SITE NAME: **High Town Road, High Town Ward, Luton**

DESIGNATION: Conservation Area

CONDITION: Very bad

VULNERABILITY: Low

TREND: Expected to deteriorate significantly

CONTACT: Gemma Pike (LA) 01582 54 6548

SITE NAME: **Plaiters Lea, Town Centre**

DESIGNATION: Conservation Area

CONDITION: Poor

VULNERABILITY: Medium

TREND: Expected to deteriorate

CONTACT: Gemma Pike (LA) 01582 54 6548

NORFOLK BRECKLAND



SITE NAME: **Shadwell Court and clock tower,
Brettenham**

Country house circa 1720, set in the centre of an C18 park. Mid C19 formal gardens to the west, now much simplified. Dry rot outbreaks set off by leaks through the roof. Owners are seeking beneficial new use for the building. English Heritage contributed towards a condition survey. Part of stable yard is in use and maintained, part deteriorating. Roof repairs underway.

DESIGNATION: Listed Building Grade I, RPG II

CONDITION: Poor

OCCUPANCY: Vacant

PRIORITY: B (B)

OWNERSHIP: Company

Contact: David Eve 01223 582721

PRIORITY (FOR BUILDINGS)

- A** Immediate risk of further rapid deterioration or loss of fabric; no solution agreed.
- B** Immediate risk of further rapid deterioration or loss of fabric; solution agreed but not yet implemented.
- C** Slow decay; no solution agreed.

- D** Slow decay; solution agreed but not yet implemented.
- E** Under repair or in fair to good repair; but no user identified; or under threat of vacancy with no obvious new user (applicable only to buildings capable of beneficial use).

- F** Repair scheme in progress and (where applicable) end use or user identified; functionally redundant buildings with new use agreed but not yet implemented.

NOTE:
If the priority category has changed since the 2009 register, the previous category is given in brackets.

ABBREVIATIONS

CA	Conservation Area
LB/LBs	Listed Building/s
NP	National Park
RPG	Registered Park and Garden
SM/SMs	Scheduled Monument/s
UA	Unitary Authority
WHS	World Heritage Site



SITE NAME: Dereham Maltings (Crisp Malting),
Norwich Road, East Dereham,
Dereham

Large complex of C19 maltings, disused and vacant, presently for sale.

DESIGNATION: Listed Building Grade II*

CONDITION: Poor

OCCUPANCY: Vacant

PRIORITY: C (C)

OWNERSHIP: Private

Contact: David Eve 01223 582721



SITE NAME: Guntons Farmhouse,
Reymerston Road,
Garvestone

Timber-framed manor house, late C16. General neglect; lack of repairs leading to decay of windows and exterior brickwork. Some repairs have been carried out.

DESIGNATION: Listed Building Grade II*

CONDITION: Poor

OCCUPANCY: Occupied

PRIORITY: F (F)

OWNERSHIP: Private

Contact: David Eve 01223 582721



SITE NAME: Church of St Mary the Less,
Bury Road,
Thetford

Church, C11 foundation, fabric mainly late C14. West tower C15, chancel rebuilt C19. Now redundant and has suffered from damage and vandalism, but wind and weathertight. Scheme for residential conversion has been granted consent but has not been implemented. English Heritage in discussion with Breckland Council about urgent repair strategy.

DESIGNATION: Listed Building Grade II*, CA

CONDITION: Poor

OCCUPANCY: Vacant

PRIORITY: D (C)

OWNERSHIP: Religious organisation

Contact: David Eve 01223 582721



SITE NAME: Abbey Farm Cottage and barns,
Monksgate,
Thetford

Late medieval Abbey outbuildings, converted to farmhouse at west end mid C19, remainder used as farm buildings now store. Previously neglected. Currently weathertight. Permission for conversion to residential use granted but not implemented.

DESIGNATION: Listed Building Grade I, CA

CONDITION: Fair

OCCUPANCY: Vacant

PRIORITY: D (C)

OWNERSHIP: Company

Contact: David Eve 01223 582721

SITE NAME:

Roman enclosure 3/4 mile (1210m) north east of Panworth Hall, Ashill

DESIGNATION:

Scheduled Monument (No. NF265)

CONDITION:

Generally satisfactory but with significant localised problems

PRINCIPAL VULNERABILITY:

Metal detecting

TREND:

Declining

OWNERSHIP:

Private

CONTACT:

David Kenny 01223 582700

SITE NAME:

Tumulus west of Leader's Spinney, Banham

DESIGNATION:

Scheduled Monument (No. NF193)

CONDITION:

Extensive significant problems i.e. under plough, collapse

PRINCIPAL VULNERABILITY:

Arable ploughing

TREND:

Declining

OWNERSHIP:

Private

CONTACT:

David Kenny 01223 582700

SITE NAME:

Rushford Bridge, Brettenham

DESIGNATION:

Scheduled Monument (No. NF85)

CONDITION:

Generally satisfactory but with significant localised problems

PRINCIPAL VULNERABILITY:

Collapse

TREND:

Stable

OWNERSHIP:

Local Authority

CONTACT:

David Kenny 01223 582700

PRIORITY (FOR BUILDINGS)

- A** Immediate risk of further rapid deterioration or loss of fabric; no solution agreed.
B Immediate risk of further rapid deterioration or loss of fabric; solution agreed but not yet implemented.
C Slow decay; no solution agreed.

D Slow decay; solution agreed but not yet implemented.

E Under repair or in fair to good repair; but no user identified; or under threat of vacancy with no obvious new user (applicable only to buildings capable of beneficial use).

F Repair scheme in progress and (where applicable) end use or user identified; functionally redundant buildings with new use agreed but not yet implemented.

NOTE:

If the priority category has changed since the 2009 register, the previous category is given in brackets.

ABBREVIATIONS

CA Conservation Area
LB/LBs Listed Building/s
NP National Park
RPG Registered Park and Garden
SM/SMs Scheduled Monument/s
UA Unitary Authority
WHS World Heritage Site

SITE NAME:	Roman villa west of Woodrising Wood, Cranworth		
DESIGNATION:	Scheduled Monument (No. NF357)	CONDITION:	Generally satisfactory but with significant localised problems
PRINCIPAL VULNERABILITY:	Metal detecting	TREND:	Declining
OWNERSHIP:	Private	CONTACT:	David Kenny 01223 582700

SITE NAME:	Leylands Farm Romano-British site, Hockwold, Weeting-with-Broomhill		
DESIGNATION:	Scheduled Monument (No. NF299)	CONDITION:	Generally satisfactory but with significant localised problems
PRINCIPAL VULNERABILITY:	Metal detecting	TREND:	Declining
OWNERSHIP:	Private	CONTACT:	David Kenny 01223 582700

SITE NAME:	Dereham		
DESIGNATION:	Conservation Area	CONDITION:	At risk
VULNERABILITY:	Unknown	TREND:	Deteriorating
CONTACT:	Andrew Gayton (LA) 01362 656257		

SITE NAME:	Thetford		
DESIGNATION:	Conservation Area	CONDITION:	At risk
VULNERABILITY:	Unknown	TREND:	Deteriorating
CONTACT:	Andrew Gayton (LA) 01362 656257		

BROADLAND



SITE NAME: **Remains of Church of St Edmunds, Southwood, Cantley**

DESIGNATION: Listed Building Grade II*, SM

CONDITION: Poor

OCCUPANCY: Not applicable

PRIORITY: C (C)

OWNERSHIP: Religious organisation

Ruined parish church of Southwood, C14 and later. The churchyard is maintained as a conservation area by the Norfolk Wildlife Trust. Nave wall is separating from the tower on the north side and is covered in vegetation. Heavy ivy growth needs attention and the wall tops inspected for condition. EH has advised local authority on the repair needs of the remains which is being led by their conservation officer.

Contact: Will Fletcher 01223 582710



SITE NAME: **Drayton Lodge, Drayton High Road, Drayton**

DESIGNATION: Listed Building Grade II*, SM

CONDITION: Poor

OCCUPANCY: Not applicable

PRIORITY: C (C)

OWNERSHIP: Company

Ruinous lodge, early C15. In need of structural repairs including wall capping and repointing. English Heritage has provided advice to the local authority conservation officer on repair techniques who are liaising with the owner regarding repairs.

Contact: Will Fletcher 01223 582710



SITE NAME: **Stockhouse at Manor Farm, The Green, Freethorpe**

DESIGNATION: Listed Building Grade II*

CONDITION: Very bad

OCCUPANCY: Unknown

PRIORITY: B (A)

OWNERSHIP: Private

Farm building, 1828. Built for the Walpole family who owned Freethorpe in the C19. This is the most complete example of probably no more than six surviving stock houses of this type. In very bad condition with structural cracking to west gable end, serious erosion to east gable, brick copings missing and thatch slipping. Permission for mixed use conversion of the complex granted but not yet implemented.

Contact: David Eve 01223 582721

PRIORITY (FOR BUILDINGS)

- A** Immediate risk of further rapid deterioration or loss of fabric; no solution agreed.
- B** Immediate risk of further rapid deterioration or loss of fabric; solution agreed but not yet implemented.
- C** Slow decay; no solution agreed.

- D** Slow decay; solution agreed but not yet implemented.
- E** Under repair or in fair to good repair; but no user identified; or under threat of vacancy with no obvious new user (applicable only to buildings capable of beneficial use).

- F** Repair scheme in progress and (where applicable) end use or user identified; functionally redundant buildings with new use agreed but not yet implemented.

NOTE:
If the priority category has changed since the 2009 register, the previous category is given in brackets.

ABBREVIATIONS

CA	Conservation Area
LB/LBs	Listed Building/s
NP	National Park
RPG	Registered Park and Garden
SM/SMs	Scheduled Monument/s
UA	Unitary Authority
WHS	World Heritage Site



SITE NAME: **Panxworth Church Tower, Panxworth, Woodbastwick**

DESIGNATION: Listed Building Grade II*

CONDITION: Poor

OCCUPANCY: Not applicable

PRIORITY: C (C)

OWNERSHIP: Religious organisation

Redundant medieval tower. The nave, which was rebuilt in 1847, and the chancel were demolished in 1981. The tower, which is covered in ivy, requires stabilisation and the roof and internal floor have collapsed but not fully fallen through to ground level. Tower struck by lightning and parapet damaged. Building has been on the market.

Contact: David Eve 01223 582721

SITE NAME:

Bolwick Hall Farm, Roman site, Aylsham

DESIGNATION: Scheduled Monument (No. NF232)

CONDITION: Extensive significant problems
i.e. under plough, collapse

PRINCIPAL VULNERABILITY: Arable ploughing

TREND: Declining

OWNERSHIP: Private

CONTACT: David Kenny 01223 582700

SITE NAME:

Roman settlement at Brampton, Brampton

DESIGNATION: Scheduled Monument (No. NF383)

CONDITION: Extensive significant problems
i.e. under plough, collapse

PRINCIPAL VULNERABILITY: Metal detecting

TREND: Declining

OWNERSHIP: Private

CONTACT: David Kenny 01223 582700

SITE NAME:

Roman camp and settlement site west of Horstead, Horstead with Stanninghall

DESIGNATION: Scheduled Monument (No. NF352)

CONDITION: Generally satisfactory
but with minor localised problems

PRINCIPAL VULNERABILITY: Dumping

TREND: Declining

OWNERSHIP: Private

CONTACT: David Kenny 01223 582700

SITE NAME:

Foulsham

DESIGNATION: Conservation Area


CONDITION: Poor

VULNERABILITY: Low

TREND: Expected to deteriorate

CONTACT: Barbara Hornbrook (LA) 01603 431133

GREAT YARMOUTH



SITE NAME: **Medieval vaults under, 50-56 Howard Street South, Great Yarmouth**

DESIGNATION: Scheduled Monument

CONDITION: Poor

OCCUPANCY: Not applicable

PRIORITY: D (D)

OWNERSHIP: Private

C12 and C14 vaulted undercroft of possible medieval merchant's house. Water penetration, condensation and the poor condition of existing timber shores mean that the structure is at risk of structural failure. Owners considering a scheme of structural propping.

Contact: Will Fletcher 01223 582710



SITE NAME: **The Winter Gardens, Marine Parade, Great Yarmouth**

DESIGNATION: Listed Building Grade II*, CA

CONDITION: Poor

OCCUPANCY: Vacant

PRIORITY: C (New)

OWNERSHIP: Local authority

Cast iron seaside winter gardens, situated on the seafront within the conservation area. Cruciform plan, with lantern over crossing. Cast iron components corroding due to excess moisture leaking into structure. Currently mothballed. Tenant had to vacate building in 2008 due to falling fabric on users. Owners have prepared scheme of repair and applied for English Heritage grant aid.

Contact: Trudi Hughes 01223 582739

PRIORITY (FOR BUILDINGS)

- A** Immediate risk of further rapid deterioration or loss of fabric; no solution agreed.
- B** Immediate risk of further rapid deterioration or loss of fabric; solution agreed but not yet implemented.
- C** Slow decay; no solution agreed.

- D** Slow decay; solution agreed but not yet implemented.
- E** Under repair or in fair to good repair; but no user identified; or under threat of vacancy with no obvious new user (applicable only to buildings capable of beneficial use).

- F** Repair scheme in progress and (where applicable) end use or user identified; functionally redundant buildings with new use agreed but not yet implemented.

NOTE:
If the priority category has changed since the 2009 register, the previous category is given in brackets.

ABBREVIATIONS

CA Conservation Area
LB/LBs Listed Building/s
NP National Park
RPG Registered Park and Garden
SM/SMs Scheduled Monument/s
UA Unitary Authority
WHS World Heritage Site



SITE NAME: **St George's Theatre,
St George's Plain,
Great Yarmouth**

DESIGNATION: Listed Building Grade I, CA

CONDITION: Poor

OCCUPANCY: Occupied

PRIORITY: D (C)

OWNERSHIP: Local authority

Early C18 church, now a theatre. The Cupola is in need of urgent repair and has been temporarily supported. Repairs part of a larger scheme for development of art centre facilities.

Contact: David Eve 01223 582721



SITE NAME: **Old St Margaret's Church,
Coast Road,
Hopton on Sea**

DESIGNATION: Listed Building Grade II*

CONDITION: Poor

OCCUPANCY: Vacant

PRIORITY: C (C)

OWNERSHIP: Religious organisation

Ruins of C12 to C14 church, covered in ivy. Vegetation needs to be removed and some consolidation required. A schedule of repairs has been prepared and an English Heritage grant has been offered. The Parish Council are seeking to take on the building and prepare a detailed strategy for conservation and development of community facilities.

Contact: David Eve 01223 582721

KING'S LYNN AND WEST NORFOLK



SITE NAME: **Ruins of Church of St Peter,
Wiggshall St Peter**

DESIGNATION: Listed Building Grade II*

CONDITION: Very bad

OCCUPANCY: Not applicable

PRIORITY: B (New)

OWNERSHIP: Religious organisation

Former Parish Church, largely C15, of mixed ashlar, brick and flint. West tower full height and nave/chancel to wall plate level; roof removed 1960s. Tower roof in danger of collapse, with bell frame. Closed off for health and safety risks. English Heritage grant offered.

Contact: Ian Harper 01223 582724



SITE NAME: **Castle Acre Priory precinct wall,
Priory Road and South Acre Road,
Castle Acre**

DESIGNATION: Scheduled Monument

CONDITION: Very bad

OCCUPANCY: Not applicable

PRIORITY: A (A)

OWNERSHIP: Private

Castle Acre Priory is the finest surviving Cluniac monastery in England. The walled precinct comprises an area of approximately 24 acres. The wall survives as upstanding masonry along sections of the north and east, but elsewhere is very fragmentary consisting of earthworks or buried features.

Contact: Will Fletcher 01223 582710



SITE NAME: **Gatehouse north of Denver Hall,
Ely Road,
Denver**

DESIGNATION: Listed Building Grade II*

CONDITION: Poor

OCCUPANCY: Vacant

PRIORITY: D (D)

OWNERSHIP: Private

Gatehouse circa 1570. In need of repair due to lack of maintenance. Survey has been commissioned by new owner. English Heritage in discussion.

Contact: David Eve 01223 582721



SITE NAME: **Ruins of St Mary's Church,
Appleton,
Flitcham with Appleton**

DESIGNATION: Scheduled Monument

CONDITION: Very bad

OCCUPANCY: Not applicable

PRIORITY: C (C)

OWNERSHIP: Religious organisation

Ruined church (Sandringham stone, carstone, conglomerate, limestone and flints) showing evidence of original C11 construction. Heavy vegetation cover has been for the most part removed, through a management agreement with Norfolk County Council funded by English Heritage. Rough racking to wall tops is needed, especially to north and south nave walls, and repairs to C14 arcade on the south side.

Contact: Will Fletcher 01223 582710

PRIORITY (FOR BUILDINGS)

- A** Immediate risk of further rapid deterioration or loss of fabric; no solution agreed.
- B** Immediate risk of further rapid deterioration or loss of fabric; solution agreed but not yet implemented.
- C** Slow decay; no solution agreed.

- D** Slow decay; solution agreed but not yet implemented.
- E** Under repair or in fair to good repair; but no user identified; or under threat of vacancy with no obvious new user (applicable only to buildings capable of beneficial use).

- F** Repair scheme in progress and (where applicable) end use or user identified; functionally redundant buildings with new use agreed but not yet implemented.

NOTE:
If the priority category has changed since the 2009 register, the previous category is given in brackets.

ABBREVIATIONS

CA	Conservation Area
LB/LBs	Listed Building/s
NP	National Park
RPG	Registered Park and Garden
SM/SMs	Scheduled Monument/s
UA	Unitary Authority
WHS	World Heritage Site



SITE NAME: **Detached porch in courtyard, Hunstanton Hall, Old Hunstanton**

DESIGNATION: CA, RPG II

CONDITION: Very bad

OCCUPANCY: Not applicable

PRIORITY: A (A)

OWNERSHIP: Private

Freestanding porch, 1618, in the centre of the courtyard of the Hall, retained in 1853 after the wing to which it was attached was demolished. The front piece and short return walls remain, but with no roof. Suffering from years of neglect, major repairs and consolidation now needed.

Contact: David Eve 01223 582721



SITE NAME: **Chapel of St Andrew, Barret Ringstead, Old Hunstanton**

DESIGNATION: Listed Building Grade II*, SM

CONDITION: Poor

OCCUPANCY: Not applicable

PRIORITY: C (C)

OWNERSHIP: Religious organisation

Chapel, C13 and C14. Overgrown and requires some consolidation.

Contact: Will Fletcher 01223 582710



SITE NAME: **Remains of Augustinian Priory, Pentney**

DESIGNATION: Listed Building Grade I, SM

CONDITION: Very bad

OCCUPANCY: Not applicable

PRIORITY: B (B)

OWNERSHIP: Private

Gatehouse, late C14. Priory founded in circa 1130. In ruinous state. Emergency repairs were carried out some years ago, but parts of the structure are in a very bad condition. The gatehouse ruins, with adjacent buildings and land, have been up for sale.

Contact: Will Fletcher 01223 582710



SITE NAME: **West Acre Priory, West Acre**

DESIGNATION: Scheduled Monument

CONDITION: Very bad

OCCUPANCY: Not applicable

PRIORITY: B (B)

OWNERSHIP: Private

Large Augustinian priory (building began circa 1135). A large lump of flint and stonework fell in early 2005 from what appears to be the ruins of the east range of the cloister of the priory. As the lump fell it damaged further smaller areas of flintwork. More corework has been exposed and is now vulnerable to further loss.

Contact: Will Fletcher 01223 582710

SITE NAME:	Roman fort (Branodunum), Brancaster	
DESIGNATION:	Scheduled Monument (No. NF208)	CONDITION: Generally unsatisfactory with major localised problems
PRINCIPAL VULNERABILITY:	Flooding	TREND: Stable
OWNERSHIP:	Private	CONTACT: David Kenny 01223 582700

SITE NAME:	Moated site and associated earthwork enclosures 190m south east of Denver Hall, Denver	
DESIGNATION:	Scheduled Monument (No. 30563)	CONDITION: Generally unsatisfactory with major localised problems
PRINCIPAL VULNERABILITY:	Development requiring planning permission	TREND: Declining
OWNERSHIP:	Private	CONTACT: David Kenny 01223 582700

SITE NAME:	Remains of St Andrew's Church, East Walton	
DESIGNATION:	Scheduled Monument (No. 30586)	CONDITION: Generally unsatisfactory with major localised problems
PRINCIPAL VULNERABILITY:	Collapse	TREND: Declining
OWNERSHIP:	Private	CONTACT: David Kenny 01223 582700

PRIORITY (FOR BUILDINGS)

- A Immediate risk of further rapid deterioration or loss of fabric; no solution agreed.
- B Immediate risk of further rapid deterioration or loss of fabric; solution agreed but not yet implemented.
- C Slow decay; no solution agreed.

- D Slow decay; solution agreed but not yet implemented.
- E Under repair or in fair to good repair; but no user identified; or under threat of vacancy with no obvious new user (applicable only to buildings capable of beneficial use).

- F Repair scheme in progress and (where applicable) end use or user identified; functionally redundant buildings with new use agreed but not yet implemented.

NOTE:
If the priority category has changed since the 2009 register, the previous category is given in brackets.

ABBREVIATIONS

- CA Conservation Area
- LB/LBs Listed Building/s
- NP National Park
- RPG Registered Park and Garden
- SM/SMs Scheduled Monument/s
- UA Unitary Authority
- WHS World Heritage Site

SITE NAME:	Romano-British villa 400m west of White House, Fring		
DESIGNATION:	Scheduled Monument (No. 30627)	CONDITION:	Extensive significant problems i.e. under plough, collapse
PRINCIPAL VULNERABILITY:	Arable ploughing	TREND:	Declining
OWNERSHIP:	Private	CONTACT:	David Kenny 01223 582700

SITE NAME:	Well Hall Roman settlement, Gayton		
DESIGNATION:	Scheduled Monument (No. NF328)	CONDITION:	Generally satisfactory but with significant localised problems
PRINCIPAL VULNERABILITY:	Arable ploughing	TREND:	Declining
OWNERSHIP:	Private	CONTACT:	David Kenny 01223 582700

SITE NAME:	Remains of tower on Lodge Hill, Snettisham		
DESIGNATION:	Scheduled Monument (No. NF404)	CONDITION:	Generally unsatisfactory with major localised problems
PRINCIPAL VULNERABILITY:	Moderate visitor erosion	TREND:	Declining
OWNERSHIP:	Private	CONTACT:	David Kenny 01223 582700

SITE NAME:	Moated site of Wormegay Priory, fishponds and associated enclosures, Wormegay		
DESIGNATION:	Scheduled Monument (No. 20824)	CONDITION:	Generally satisfactory but with significant localised problems
PRINCIPAL VULNERABILITY:	Extensive stock erosion	TREND:	Declining
OWNERSHIP:	Private	CONTACT:	David Kenny 01223 582700

NORFOLK BROADS (NP)



SITE NAME: **Burgh Mill, The Street, Burgh and Tuttington, North Norfolk**

Three storey C18 watermill on the River Bure. Milling has ceased and the vacant building is in disrepair.

DESIGNATION: Listed Building Grade II*

CONDITION: Poor

OCCUPANCY: Not applicable

PRIORITY: C (C)

OWNERSHIP: Private

Contact: David Eve 01223 582721



SITE NAME: **St Benet's Abbey, Horning, North Norfolk**

The standing remains of the monument comprise the C14 gatehouse with an C18 windmill built into it, the church ruins and the footings of the C14 precinct wall built around the perimeter of a D-shaped ditched enclosure. A repair scheme, including access and presentation, has been drawn up by the Trust.

DESIGNATION: Listed Building Grade I

CONDITION: Poor

OCCUPANCY: Not applicable

PRIORITY: B (B)

OWNERSHIP: Trust

Contact: Will Fletcher 01223 582710

SITE NAME:	Halvergate Marshes, Halvergate		
DESIGNATION:	Conservation Area	CONDITION:	Very bad
VULNERABILITY:	Medium	TREND:	No significant change expected
CONTACT:	Ben Hogg (LA) 01603 756074		

PRIORITY (FOR BUILDINGS)

- A** Immediate risk of further rapid deterioration or loss of fabric; no solution agreed.
- B** Immediate risk of further rapid deterioration or loss of fabric; solution agreed but not yet implemented.
- C** Slow decay; no solution agreed.

- D** Slow decay; solution agreed but not yet implemented.
- E** Under repair or in fair to good repair; but no user identified; or under threat of vacancy with no obvious new user (applicable only to buildings capable of beneficial use).

- F** Repair scheme in progress and (where applicable) end use or user identified; functionally redundant buildings with new use agreed but not yet implemented.

NOTE:
If the priority category has changed since the 2009 register, the previous category is given in brackets.

ABBREVIATIONS

CA	Conservation Area
LB/LBs	Listed Building/s
NP	National Park
RPG	Registered Park and Garden
SM/SMs	Scheduled Monument/s
UA	Unitary Authority
WHS	World Heritage Site

NORTH NORFOLK



SITE NAME: **Ruins of Broomholm Priory, Abbey Street, Bacton**

DESIGNATION: Listed Building Grade I, SM

CONDITION: Poor

OCCUPANCY: Not applicable

PRIORITY: C (C)

OWNERSHIP: Private

Priory remains, C12-C13 and later. English Heritage funding of a Section 17 management agreement, through the Norfolk Monuments Management Project, has resulted in vegetation being cleared from the ruins and from the areas between them. The ruined walls have external cracks in places, and rough racking, wall head capping and repointing are needed.

Contact: Will Fletcher 01223 582710



SITE NAME: **Church of All Saints, Cockthorpe, Binham**

DESIGNATION: Listed Building Grade I

CONDITION: Very bad

OCCUPANCY: Vacant

PRIORITY: A (New)

OWNERSHIP: Trust

Closed medieval church, now taken on by the Norfolk Churches Trust. English Heritage grant offered towards collapsing tower.

Contact: Trudi Hughes 01223 582739



SITE NAME: **Church of St Peter, Corpusty**

DESIGNATION: Listed Building Grade II*

CONDITION: Very bad

OCCUPANCY: Vacant

PRIORITY: A (New)

OWNERSHIP: Trust

Medieval Church, taken on by the Norfolk Churches Trust. English Heritage grant offered towards a scheme of extensive repairs to roofs, rainwater gutters, drainage, windows and masonry.

Contact: Trudi Hughes 01223 582739



SITE NAME: **Langham Airfield Dome Trainer, Langham**

DESIGNATION: Scheduled Monument

CONDITION: Poor

OCCUPANCY: Not applicable

PRIORITY: D (D)

OWNERSHIP: Trust

Second World War trainer for anti-aircraft gunners. Some structural cracking. Cement render falling off. Vulnerable to vandalism. Proposals for interpretation and public access are being developed and English Heritage has offered a grant for repair.

Contact: Will Fletcher 01223 582710



SITE NAME: **Melton Constable Hall, Melton Constable Park, Melton Constable**

DESIGNATION: Listed Building Grade I, CA, RPG II*

CONDITION: Poor

OCCUPANCY: Part occupied

PRIORITY: C (C)

OWNERSHIP: Private

Country house, 1664-1670, enlarged to east, 1810. Service and stable range to north. South and west of Hall are formal C19 terraces, now grassed over. The Hall is on slightly elevated ground overlooking parkland and a lake to the south. Some work undertaken and the east wing is being repaired.

Contact: David Eve 01223 582721



SITE NAME: **Greenhouse 150 metres north west of Hoveton Hall, Neatishead**

DESIGNATION: Listed Building Grade II*

CONDITION: Good

OCCUPANCY: Part occupied

PRIORITY: F (B)

OWNERSHIP: Private

Early C19 greenhouse probably by Humphry Repton with C20 extension. It has been under maintained and parts of the roof in a state of collapse, other parts have fallen down and ironwork is severely corroded. EH grants have assisted with a condition survey, recording and project development. Grant-aided repairs jointly funded by EH and Country Houses Association and due for completion by summer 2010.

Contact: Ian Harper 01223 582724

PRIORITY (FOR BUILDINGS)

- A** Immediate risk of further rapid deterioration or loss of fabric; no solution agreed.
- B** Immediate risk of further rapid deterioration or loss of fabric; solution agreed but not yet implemented.
- C** Slow decay; no solution agreed.






- D** Slow decay; solution agreed but not yet implemented.
- E** Under repair or in fair to good repair; but no user identified; or under threat of vacancy with no obvious new user (applicable only to buildings capable of beneficial use).

- F** Repair scheme in progress and (where applicable) end use or user identified; functionally redundant buildings with new use agreed but not yet implemented.

NOTE:
If the priority category has changed since the 2009 register, the previous category is given in brackets.

ABBREVIATIONS

CA	Conservation Area
LB/LBs	Listed Building/s
NP	National Park
RPG	Registered Park and Garden
SM/SMs	Scheduled Monument/s
UA	Unitary Authority
WHS	World Heritage Site

	<p>SITE NAME: Enclosing wall and gatehouse to Waxham Hall, Waxham, Sea Palling</p> <p>DESIGNATION: Listed Building Grade I</p> <p>CONDITION: Very bad</p> <p>OCCUPANCY: Not applicable</p> <p>PRIORITY: A (A)</p> <p>OWNERSHIP: Private</p>	<p>C16 wall and gatehouse. Major structural repair necessary due to lack of maintenance. Some flint facing falling away. Destructive ivy growth. Several damaged copings.</p> <p>Contact: David Eve 01223 582721</p>
	<p>SITE NAME: Sutton Mill, New Road, Sutton</p> <p>DESIGNATION: Listed Building Grade II*</p> <p>CONDITION: Very bad</p> <p>OCCUPANCY: Part occupied</p> <p>PRIORITY: C (C)</p> <p>OWNERSHIP: Private</p>	<p>Tower mill of 1789. Restored in 1976-85. Since then however there has been a lack of maintenance and the mill is not watertight. Urgent repairs are now necessary but some repairs have been carried out to the cap. Museum has now closed. Some discussion of possible redevelopment of the site ongoing.</p> <p>Contact: David Eve 01223 582721</p>
	<p>SITE NAME: Ruins of Church of St Edmund, Egmere Road, Egmere, Walsingham</p> <p>DESIGNATION: Listed Building Grade II*, SM</p> <p>CONDITION: Poor</p> <p>OCCUPANCY: Not applicable</p> <p>PRIORITY: D (D)</p> <p>OWNERSHIP: Religious organisation</p>	<p>Ruined church, C12 and C14. The only above-ground remains of the deserted medieval village. The building is a ruin with no possibility of economically beneficial use. It is in need of consolidation due to loose flints.</p> <p>Contact: Will Fletcher 01223 582710</p>
	<p>SITE NAME: Remains of St Mary's Friary, Fakenham Road, Little Walsingham, Walsingham</p> <p>DESIGNATION: Listed Building Grade I, SM, CA</p> <p>CONDITION: Poor</p> <p>OCCUPANCY: Not applicable</p> <p>PRIORITY: C (C)</p> <p>OWNERSHIP: Company</p>	<p>Extensive remains of Franciscan house founded in 1347. Extensive vegetation growth and church walls deteriorating. A wider repair scheme has been in further discussions.</p> <p>Contact: Will Fletcher 01223 582710</p>
	<p>SITE NAME: Ruins of Augustinian Priory (cloisters), The Street, Weybourne</p> <p>DESIGNATION: Listed Building Grade I, SM, CA</p> <p>CONDITION: Poor</p> <p>OCCUPANCY: Not applicable</p> <p>PRIORITY: D (D)</p> <p>OWNERSHIP: Private</p>	<p>Medieval Priory ruins (cloisters). Part vulnerable to structural collapse.</p> <p>Contact: Will Fletcher 01223 582710</p>

SITE NAME:	Gatehouse at manor house, East Barsham, Barsham	
DESIGNATION:	Scheduled Monument (No. NFI 38)	CONDITION: Generally unsatisfactory with major localised problems
PRINCIPAL VULNERABILITY:	Deterioration – in need of management	TREND: Declining
OWNERSHIP:	Private	CONTACT: David Kenny 01223 582700

SITE NAME:	Cross in St Giles' churchyard, Colby	
DESIGNATION:	Scheduled Monument (No. 31135)	CONDITION: Generally unsatisfactory with major localised problems
PRINCIPAL VULNERABILITY:	Deterioration – in need of management	TREND: Declining
OWNERSHIP:	Private	CONTACT: David Kenny 01223 582700

PRIORITY (FOR BUILDINGS)

- A** Immediate risk of further rapid deterioration or loss of fabric; no solution agreed.
- B** Immediate risk of further rapid deterioration or loss of fabric; solution agreed but not yet implemented.
- C** Slow decay; no solution agreed.

- D** Slow decay; solution agreed but not yet implemented.
- E** Under repair or in fair to good repair; but no user identified; or under threat of vacancy with no obvious new user (applicable only to buildings capable of beneficial use).

- F** Repair scheme in progress and (where applicable) end use or user identified; functionally redundant buildings with new use agreed but not yet implemented.

NOTE:
If the priority category has changed since the 2009 register, the previous category is given in brackets.

ABBREVIATIONS

CA	Conservation Area
LB/LBs	Listed Building/s
NP	National Park
RPG	Registered Park and Garden
SM/SMs	Scheduled Monument/s
UA	Unitary Authority
WHS	World Heritage Site

SITE NAME:	Iron Age ditched enclosure 270m north east of Warham Camp, Warham		
DESIGNATION:	Scheduled Monument (No. 30533)	CONDITION:	Extensive significant problems i.e. under plough, collapse
PRINCIPAL VULNERABILITY:	Arable ploughing	TREND:	Declining
OWNERSHIP:	Private	CONTACT:	David Kenny 01223 582700

SITE NAME:	Remains of a medieval ringwork castle known as Crabb's Castle, 680m north east of Crabb's Castle Farm, Wighton		
DESIGNATION:	Scheduled Monument (No. 30540)	CONDITION:	Extensive significant problems i.e. under plough, collapse
PRINCIPAL VULNERABILITY:	Arable ploughing	TREND:	Declining
OWNERSHIP:	Private	CONTACT:	David Kenny 01223 582700



SITE NAME:	Wolterton Hall, Wickmere / Erpingham / Itteringham
DESIGNATION:	Registered Park and Garden Grade II*, also CA, 13 LBs, 1 SM
CONDITION:	Generally unsatisfactory with major localised problems
VULNERABILITY:	High
TREND:	Declining
OWNERSHIP:	Private, single owner

Early C18 park and woodland designed as a collaboration between Thomas Ripley, Charles Bridgeman, Horatio Walpole, surrounding an early C18 Palladian mansion with mid C19 gardens laid out by William Sawrey Gilpin. The park is a Country Park with a focus on wildlife management, some fields arable others pasture. Loss of definition of lake margins. Some replanting of clumps to west and avenue to north of house. Built structures in very poor condition, Peach House in kitchen garden particularly vulnerable.

Contact: Deborah Evans 01223 582754

NORWICH



SITE NAME:	Bishop Salmon's Porch, Norwich
DESIGNATION:	Listed Building Grade II*, CA
CONDITION:	Poor
OCCUPANCY:	Not applicable
PRIORITY:	B (B)
OWNERSHIP:	Religious organisation

Early C14 porch to former hall. Two storeys with two ground floor open bays. Window reveals and mullions, capitals, shafts and other areas of carved stonework are badly decayed. The upper chamber vault and windows are suffering from water ingress, and the raised ground to north and south is allowing damp to penetrate the structure. A further phase of repairs is under review.

Contact: Will Fletcher 01223 582710



SITE NAME:	Church of St Michael Coslany, Norwich
DESIGNATION:	Listed Building Grade I, CA
CONDITION:	Very bad
OCCUPANCY:	Occupied
PRIORITY:	A (New)
OWNERSHIP:	Trust

One of 18 grade I redundant churches held by Norwich Historic Churches Trust. The building is generally in reasonable condition apart from structurally unsound masonry on the tower high level flint flushwork, north west tower and north east buttresses. There have been falls of masonry.

Contact: Trudi Hughes 01223 582739



SITE NAME:	Bethel Hospital, Bethel Street, Norwich
DESIGNATION:	Listed Building Grade II*, CA
CONDITION:	Poor
OCCUPANCY:	Part occupied
PRIORITY:	C (C)
OWNERSHIP:	Company

Former hospital of C17/early C18, partly converted to residential use. The C19 wing now in poor condition needing substantial repairs.

Contact: David Eve 01223 582721

PRIORITY (FOR BUILDINGS)

- A** Immediate risk of further rapid deterioration or loss of fabric; no solution agreed.
- B** Immediate risk of further rapid deterioration or loss of fabric; solution agreed but not yet implemented.
- C** Slow decay; no solution agreed.

- D** Slow decay; solution agreed but not yet implemented.
- E** Under repair or in fair to good repair; but no user identified; or under threat of vacancy with no obvious new user (applicable only to buildings capable of beneficial use).

- F** Repair scheme in progress and (where applicable) end use or user identified; functionally redundant buildings with new use agreed but not yet implemented.

NOTE:
If the priority category has changed since the 2009 register, the previous category is given in brackets.

ABBREVIATIONS

CA	Conservation Area
LB/LBs	Listed Building/s
NP	National Park
RPG	Registered Park and Garden
SM/SMs	Scheduled Monument/s
UA	Unitary Authority
WHS	World Heritage Site



SITE NAME:	Howard's House, 97 King Street, Norwich
DESIGNATION:	Listed Building Grade II*, CA
CONDITION:	Poor
OCCUPANCY:	Vacant
PRIORITY:	B (B)
OWNERSHIP:	Company

Long term vacant building, former house now offices. C17 with C18 and C20 alterations. Damaged by vandals. Planning consent granted for redevelopment of the area including new use for the house. Deterioration of the building arrested through temporary measures and outline schedule of work has been agreed.

Contact: David Eve 01223 582721



SITE NAME:	St Lawrence's Well (Gybson's Conduit), Lower Westwick Street, Norwich
DESIGNATION:	Scheduled Monument
CONDITION:	Poor
OCCUPANCY:	Not applicable
PRIORITY:	F (C)
OWNERSHIP:	Trust

The conduit head, built by Robert Gybson in 1576, is a fine and important example of C16 design, including decorative stonework. The monument was rebuilt at its present location during the 1980s, and the use of a hard brick and cement mortar surround has led to damage from water and salts. English Heritage grant-aided repairs in progress.

Contact: Will Fletcher 01223 582710



SITE NAME:	St Mary the Less, Queen Street, Norwich
DESIGNATION:	Listed Building Grade I
CONDITION:	Fair
OCCUPANCY:	Occupied
PRIORITY:	C (C)
OWNERSHIP:	Private

Former parish church with C13 origins used as an historical studies centre. In need of repair, especially the roof.

Contact: David Eve 01223 582721

SITE NAME:

Mile Cross

DESIGNATION:	Conservation Area	CONDITION:	Poor
VULNERABILITY:	Low	TREND:	Expected to deteriorate
CONTACT:	Chris Bennett (LA) 01603 212513		

SOUTH NORFOLK



SITE NAME:	Church of St Mary, Low Road, Forncett St Mary, Forncett
DESIGNATION:	Listed Building Grade I
CONDITION:	Poor
OCCUPANCY:	Vacant
PRIORITY:	D (D)
OWNERSHIP:	Religious organisation

C13 church; chancel of 1869. Redundant and at risk of vandalism. Holding repairs carried out and consent has been granted for conversion to holiday accommodation but new proposals for educational and community use are currently being developed.

Contact: David Eve 01223 582721

SITE NAME:

Arminghall, sites discovered by air photographs, Bixley

DESIGNATION:	Scheduled Monument (No. NF243)	CONDITION:	Extensive significant problems i.e. under plough, collapse
PRINCIPAL VULNERABILITY:	Arable ploughing	TREND:	Declining
OWNERSHIP:	Private	CONTACT:	David Kenny 01223 582700

SITE NAME:

Long barrow and round barrows on Broome Heath, Broome

DESIGNATION:	Scheduled Monument (No. NF152)	CONDITION:	Generally satisfactory but with significant localised problems
PRINCIPAL VULNERABILITY:	Gardening	TREND:	Declining
OWNERSHIP:	Private	CONTACT:	David Kenny 01223 582700

PRIORITY (FOR BUILDINGS)

- A** Immediate risk of further rapid deterioration or loss of fabric; no solution agreed.
- B** Immediate risk of further rapid deterioration or loss of fabric; solution agreed but not yet implemented.
- C** Slow decay; no solution agreed.

- D** Slow decay; solution agreed but not yet implemented.
- E** Under repair or in fair to good repair; but no user identified; or under threat of vacancy with no obvious new user (applicable only to buildings capable of beneficial use).

- F** Repair scheme in progress and (where applicable) end use or user identified; functionally redundant buildings with new use agreed but not yet implemented.

NOTE:
If the priority category has changed since the 2009 register, the previous category is given in brackets.

ABBREVIATIONS

CA	Conservation Area
LB/LBs	Listed Building/s
NP	National Park
RPG	Registered Park and Garden
SM/SMs	Scheduled Monument/s
UA	Unitary Authority
WHS	World Heritage Site

SITE NAME:	Romano-Celtic temple 590m south east of St James's Church, Wicklewood		
DESIGNATION:	Scheduled Monument (No. 30628)	CONDITION:	Extensive significant problems i.e. under plough, collapse
PRINCIPAL VULNERABILITY:	Arable ploughing	TREND:	Declining
OWNERSHIP:	Private	CONTACT:	David Kenny 01223 582700

PETERBOROUGH, CITY OF (UA)

SITE NAME:	Peterborough Cathedral precinct wall, Peterborough	Various sections of the Cathedral precinct wall, of medieval (and some places, perhaps, Saxon) origin with later stone and brick refacing, are in very poor condition and need significant amounts of repointing and recapping. Two sections of fallen wall and one propped section need to be rebuilt. The walls are vulnerable to water penetration which has led to stone decay. Repairs have begun and are underway.
DESIGNATION:	Scheduled Monument, CA	
CONDITION:	Fair	
OCCUPANCY:	Not applicable	
PRIORITY:	F (F)	
OWNERSHIP:	Religious organisation	
		Contact: Will Fletcher 01223 582710



SITE NAME:	Barn at Wothorpe Farmhouse near Wothorpe Towers, Wothorpe	C17 stables. The building is wind and weathertight, but the roof is deteriorating in places. Numerous areas of open joints in masonry and indication of some spreading of the eaves. A scheme for the repairs and reuse of the stable and adjoining buildings has been approved. Part of barn has been converted and is occupied.
DESIGNATION:	Listed Building Grade II*	
CONDITION:	Poor	
OCCUPANCY:	Part occupied	
PRIORITY:	F (F)	
OWNERSHIP:	Trust	
		Contact: David Eve 01223 582721



SITE NAME:	Wothorpe Farmhouse near Wothorpe Towers, Wothorpe	C17 farmhouse. Whilst kept wind and weathertight, there are concerns about severely eroded brick stack and an unsupported gable with open joints. A scheme for the repair and reuse of the farmhouse and adjacent buildings has been approved and work is now underway.
DESIGNATION:	Listed Building Grade II*	
CONDITION:	Poor	
OCCUPANCY:	Vacant	
PRIORITY:	F (F)	
OWNERSHIP:	Trust	
		Contact: David Eve 01223 582721

SITE NAME:	Roman site in Normangate Field, Ailsworth		
DESIGNATION:	Scheduled Monument (No. PE127)	CONDITION:	Extensive significant problems i.e. under plough, collapse
PRINCIPAL VULNERABILITY:	Arable ploughing	TREND:	Declining
OWNERSHIP:	Private	CONTACT:	David Kenny 01223 582700

SITE NAME:	Roman villa south west of Castor station, Ailsworth		
DESIGNATION:	Scheduled Monument (No. PE125)	CONDITION:	Extensive significant problems i.e. under plough, collapse
PRINCIPAL VULNERABILITY:	Digging	TREND:	Declining
OWNERSHIP:	Private	CONTACT:	David Kenny 01223 582700

SITE NAME:	Site of Roman villa north east of Sibson Hollow, Ailsworth		
DESIGNATION:	Scheduled Monument (No. PE126)	CONDITION:	Extensive significant problems i.e. under plough, collapse
PRINCIPAL VULNERABILITY:	Digging	TREND:	Declining
OWNERSHIP:	Private	CONTACT:	David Kenny 01223 582700

PRIORITY (FOR BUILDINGS)

- A** Immediate risk of further rapid deterioration or loss of fabric; no solution agreed.
- B** Immediate risk of further rapid deterioration or loss of fabric; solution agreed but not yet implemented.
- C** Slow decay; no solution agreed.

- D** Slow decay; solution agreed but not yet implemented.
- E** Under repair or in fair to good repair; but no user identified; or under threat of vacancy with no obvious new user (applicable only to buildings capable of beneficial use).

- F** Repair scheme in progress and (where applicable) end use or user identified; functionally redundant buildings with new use agreed but not yet implemented.

NOTE:
If the priority category has changed since the 2009 register, the previous category is given in brackets.

ABBREVIATIONS

CA	Conservation Area
LB/LBs	Listed Building/s
NP	National Park
RPG	Registered Park and Garden
SM/SMs	Scheduled Monument/s
UA	Unitary Authority
WHS	World Heritage Site

SITE NAME: Settlement site east of Uffington and Barnack Station, Bainton			
DESIGNATION:	Scheduled Monument (No. PE253)	CONDITION:	Extensive significant problems i.e. under plough, collapse
PRINCIPAL VULNERABILITY:	Arable ploughing	TREND:	Declining
OWNERSHIP:	Private	CONTACT:	David Kenny 01223 582700

SITE NAME: Roman house north of Castor Mills, Castor			
DESIGNATION:	Scheduled Monument (No. PE128)	CONDITION:	Extensive significant problems i.e. under plough, collapse
PRINCIPAL VULNERABILITY:	Arable ploughing	TREND:	Declining
OWNERSHIP:	Private	CONTACT:	David Kenny 01223 582700

SITE NAME: Settlement west of boathouse, River Nene, Castor			
DESIGNATION:	Scheduled Monument (No. PE122)	CONDITION:	Extensive significant problems i.e. under plough, collapse
PRINCIPAL VULNERABILITY:	Arable ploughing	TREND:	Declining
OWNERSHIP:	Private	CONTACT:	David Kenny 01223 582700

SITE NAME: Roman villa north of Oxey Wood, Helpston			
DESIGNATION:	Scheduled Monument (No. PE132)	CONDITION:	Generally unsatisfactory with major localised problems
PRINCIPAL VULNERABILITY:	Scrub / tree growth	TREND:	Declining
OWNERSHIP:	Private	CONTACT:	David Kenny 01223 582700

SITE NAME: Ring ditches and other cropmarks south of Lolham Hall, Maxey			
DESIGNATION:	Scheduled Monument (No. PE245)	CONDITION:	Extensive significant problems i.e. under plough, collapse
PRINCIPAL VULNERABILITY:	Digging	TREND:	Declining
OWNERSHIP:	Private	CONTACT:	David Kenny 01223 582700

SITE NAME: Site revealed by aerial photography east of Lolham Hall, Maxey			
DESIGNATION:	Scheduled Monument (No. PE191)	CONDITION:	Extensive significant problems i.e. under plough, collapse
PRINCIPAL VULNERABILITY:	Arable ploughing	TREND:	Declining
OWNERSHIP:	Private	CONTACT:	David Kenny 01223 582700

SITE NAME: Fletton churchyard cross, Peterborough			
DESIGNATION:	Scheduled Monument (No. PE143)	CONDITION:	Generally unsatisfactory with major localised problems
PRINCIPAL VULNERABILITY:	Deterioration – in need of management	TREND:	Declining
OWNERSHIP:	Local Authority	CONTACT:	David Kenny 01223 582700

SITE NAME: Sutton Heath, Romano-British site, Sutton			
DESIGNATION:	Scheduled Monument (No. PE97)	CONDITION:	Extensive significant problems i.e. under plough, collapse
PRINCIPAL VULNERABILITY:	Arable ploughing	TREND:	Declining
OWNERSHIP:	Private	CONTACT:	David Kenny 01223 582700

PRIORITY (FOR BUILDINGS)

- A** Immediate risk of further rapid deterioration or loss of fabric; no solution agreed.
- B** Immediate risk of further rapid deterioration or loss of fabric; solution agreed but not yet implemented.
- C** Slow decay; no solution agreed.

- D** Slow decay; solution agreed but not yet implemented.
- E** Under repair or in fair to good repair; but no user identified; or under threat of vacancy with no obvious new user (applicable only to buildings capable of beneficial use).

- F** Repair scheme in progress and (where applicable) end use or user identified; functionally redundant buildings with new use agreed but not yet implemented.

NOTE:
If the priority category has changed since the 2009 register, the previous category is given in brackets.

ABBREVIATIONS

CA	Conservation Area
LB/LBs	Listed Building/s
NP	National Park
RPG	Registered Park and Garden
SM/SMs	Scheduled Monument/s
UA	Unitary Authority
WHS	World Heritage Site

SITE NAME:	Iron Age and Roman settlement at Bar Pastures, Thorney		
DESIGNATION:	Scheduled Monument (No. 20803)	CONDITION:	Generally unsatisfactory with major localised problems
PRINCIPAL VULNERABILITY:	Arable ploughing	TREND:	Declining
OWNERSHIP:	Private	CONTACT:	David Kenny 01223 582700

SITE NAME:	Roman fort and enclosure at Sutton Cross, Upton		
DESIGNATION:	Scheduled Monument (No. PE138)	CONDITION:	Extensive significant problems i.e. under plough, collapse
PRINCIPAL VULNERABILITY:	Arable ploughing	TREND:	Declining
OWNERSHIP:	Private	CONTACT:	David Kenny 01223 582700

SITE NAME:	City Centre		
DESIGNATION:	Conservation Area	CONDITION:	At risk
VULNERABILITY:	Unknown	TREND:	Deteriorating
CONTACT:	Jim Daley (LA) 01733 453522		

SOUTHEND-ON-SEA (UA)



SITE NAME: **Manor House, Suttons Road, South Shoebury, Southend on Sea**

DESIGNATION: Listed Building Grade II*

CONDITION: Poor

OCCUPANCY: Vacant

PRIORITY: C (C)

OWNERSHIP: Government

House, I681. Currently vacant, last used as residential quarters. Re-use of the building is complicated by its location within a military site. A serious dry rot problem was treated 1998-2003, but has caused considerable damage to the interior. Building has been vacant for many years. Disposal is unlikely due to its location in a high-security area.

Contact: Alan Johnson 020 7973 3174

SITE NAME:	Kursaal		
DESIGNATION:	Conservation Area	CONDITION:	At risk
VULNERABILITY:	Unknown	TREND:	Deteriorating
CONTACT:	Abbie Greenwood (LA) 01702 215330		

SUFFOLK BABERGH



SITE NAME: **Barn north east of Bentley Hall, Bentley Hall Road, Bentley**

DESIGNATION: Listed Building Grade II*

CONDITION: Poor

OCCUPANCY: Vacant

PRIORITY: A (A)

OWNERSHIP: Private

Built C15, timber framed and brick nogging. It is redundant and only suitable for a very low-key use as it is structurally unstable and water is penetrating the walls in places, accelerating decay of its structure. English Heritage is involved in discussions to secure the future of the barn. An options appraisal and condition survey is being undertaken.

Contact: Clare Campbell 01223 582738



SITE NAME: **Lawshall Hall, The Street, Lawshall**

DESIGNATION: Listed Building Grade II*

CONDITION: Poor

OCCUPANCY: Vacant

PRIORITY: D (D)

OWNERSHIP: Private

House, C16 and C19. Unoccupied since the 1960s. Repairs to the house have been undertaken and a scheme approved for the repair and for use of the building as a residential dwelling.

Contact: Clare Campbell 01223 582738

PRIORITY (FOR BUILDINGS)

- A** Immediate risk of further rapid deterioration or loss of fabric; no solution agreed.
- B** Immediate risk of further rapid deterioration or loss of fabric; solution agreed but not yet implemented.
- C** Slow decay; no solution agreed.

- D** Slow decay; solution agreed but not yet implemented.
- E** Under repair or in fair to good repair; but no user identified; or under threat of vacancy with no obvious new user (applicable only to buildings capable of beneficial use).

- F** Repair scheme in progress and (where applicable) end use or user identified; functionally redundant buildings with new use agreed but not yet implemented.

NOTE:
If the priority category has changed since the 2009 register, the previous category is given in brackets.

ABBREVIATIONS

CA	Conservation Area
LB/LBs	Listed Building/s
NP	National Park
RPG	Registered Park and Garden
SM/SMs	Scheduled Monument/s
UA	Unitary Authority
WHS	World Heritage Site

SITE NAME:	Enclosure east of Nether Hall, Harkstead		
DESIGNATION:	Scheduled Monument (No. SF182)	CONDITION:	Extensive significant problems i.e. under plough, collapse
PRINCIPAL VULNERABILITY:	Arable ploughing	TREND:	Declining
OWNERSHIP:	Private	CONTACT:	David Kenny 01223 582700

SITE NAME:	Roman villa north east of Rodbridge House, Long Melford		
DESIGNATION:	Scheduled Monument (No. SF226)	CONDITION:	Extensive significant problems i.e. under plough, collapse
PRINCIPAL VULNERABILITY:	Arable ploughing	TREND:	Declining
OWNERSHIP:	Private	CONTACT:	David Kenny 01223 582700

SITE NAME:	Wissington ring ditch cluster, Nayland-with-Wissington		
DESIGNATION:	Scheduled Monument (No. SF126)	CONDITION:	Extensive significant problems i.e. under plough, collapse
PRINCIPAL VULNERABILITY:	Arable ploughing	TREND:	Declining
OWNERSHIP:	Private	CONTACT:	David Kenny 01223 582700

FOREST HEATH

SITE NAME:	Bowl barrow 990m south west of Cranhouse Farm, Eriswell		
DESIGNATION:	Scheduled Monument (No. 31109)	CONDITION:	Extensive significant problems i.e. under plough, collapse
PRINCIPAL VULNERABILITY:	Arable ploughing	TREND:	Declining
OWNERSHIP:	Private	CONTACT:	David Kenny 01223 582700

SITE NAME:	Three bowl barrows 750m south west of Pin Farm, Gazeley		
DESIGNATION:	Scheduled Monument (No. 31110)	CONDITION:	Extensive significant problems i.e. under plough, collapse
PRINCIPAL VULNERABILITY:	Arable ploughing	TREND:	Declining
OWNERSHIP:	Private	CONTACT:	David Kenny 01223 582700

SITE NAME:	Two bowl barrows 150m south east of Warrenhill Farm, Herringswell		
DESIGNATION:	Scheduled Monument (No. 31111)	CONDITION:	Extensive significant problems i.e. under plough, collapse
PRINCIPAL VULNERABILITY:	Arable ploughing	TREND:	Declining
OWNERSHIP:	Private	CONTACT:	David Kenny 01223 582700

SITE NAME:	Roman villa south west of Weatherhill Farm, Icklingham		
DESIGNATION:	Scheduled Monument (No. SF152)	CONDITION:	Extensive significant problems i.e. under plough, collapse
PRINCIPAL VULNERABILITY:	Arable ploughing	TREND:	Declining
OWNERSHIP:	Private	CONTACT:	David Kenny 01223 582700

SITE NAME:	Mildenhall Roman site, Mildenhall		
DESIGNATION:	Scheduled Monument (No. SF37)	CONDITION:	Extensive significant problems i.e. under plough, collapse
PRINCIPAL VULNERABILITY:	Arable ploughing	TREND:	Declining
OWNERSHIP:	Private	CONTACT:	David Kenny 01223 582700

PRIORITY (FOR BUILDINGS)

- A** Immediate risk of further rapid deterioration or loss of fabric; no solution agreed.
- B** Immediate risk of further rapid deterioration or loss of fabric; solution agreed but not yet implemented.
- C** Slow decay; no solution agreed.

- D** Slow decay; solution agreed but not yet implemented.
- E** Under repair or in fair to good repair; but no user identified; or under threat of vacancy with no obvious new user (applicable only to buildings capable of beneficial use).

- F** Repair scheme in progress and (where applicable) end use or user identified; functionally redundant buildings with new use agreed but not yet implemented.

NOTE:
If the priority category has changed since the 2009 register, the previous category is given in brackets.

ABBREVIATIONS

CA	Conservation Area
LB/LBs	Listed Building/s
NP	National Park
RPG	Registered Park and Garden
SM/SMs	Scheduled Monument/s
UA	Unitary Authority
WHS	World Heritage Site

IPSWICH

SITE NAME: **St Mary at Quay,
Quay Street,
Ipswich**

DESIGNATION: Listed Building Grade II*, CA

CONDITION: Poor

OCCUPANCY: Vacant

PRIORITY: B (New)

OWNERSHIP: Charity

Church dated to 1448. Featuring nave, north and south aisles, west tower and good hammerbeam roof. Now redundant and owned by the Churches Conservation Trust. Surrounded by C19 and C20 development and roads. Currently in a poor condition with major drainage issues with severe water penetration of masonry at low level.

Contact: John Etté 01223 582711

SITE NAME:

Barrack Corner

DESIGNATION: Conservation Area

CONDITION: At risk

VULNERABILITY: Unknown

TREND: Deteriorating

CONTACT: Bob Kindred (LA) 01473 432934

SITE NAME:

Stoke

DESIGNATION: Conservation Area

CONDITION: At risk

VULNERABILITY: Unknown

TREND: Deteriorating

CONTACT: Bob Kindred (LA) 01473 432934

MID SUFFOLK



SITE NAME: **Badley Hall,
Badley**

DESIGNATION: Listed Building Grade II*, CA

CONDITION: Poor

OCCUPANCY: Part occupied

PRIORITY: C (C)

OWNERSHIP: Private

Farmhouse: the surviving service range of an early C16 timber-framed manor house. External render in poor repair. Local authority carried out some holding repairs in 2003 and some subsequent repairs undertaken, but building remains at risk.

Contact: Clare Campbell 01223 582738



SITE NAME: **Badley Hall barn
100 metres south east
of Badley Hall, Badley**

DESIGNATION: Listed Building Grade II*, CA

CONDITION: Poor

OCCUPANCY: Vacant

PRIORITY: C (C)

OWNERSHIP: Private

A very well built and unusually complete C15 or early C16 timber-framed barn on a flint rubble plinth. Timber frame in need of repairs.

Contact: Clare Campbell 01223 582738



SITE NAME: **Badley Hall dovecote
60 metres east of Badley Hall,
Badley**

DESIGNATION: Listed Building Grade II*, CA

CONDITION: Poor

OCCUPANCY: Vacant

PRIORITY: C (C)

OWNERSHIP: Private

A rare example of a near-complete C16 timber-framed dovecote. Some nesting boxes remain. Lack of maintenance continues to cause decay of the timber frame.

Contact: Clare Campbell 01223 582738



SITE NAME: **Drinkstone Post Mill,
Woolpit Road,
Drinkstone**

DESIGNATION: Listed Building Grade I, CA

CONDITION: Fair

OCCUPANCY: Vacant

PRIORITY: A (C)

OWNERSHIP: Private

C16/C17 post mill, part of the Drinkstone Mills conservation area containing circa 1790 smock mill and other buildings associated with nearly 400 years of milling activity. The buck has been repaired but the round house and other elements are in need of attention as the roof to the round house leaks and the walls require limited consolidation. The owners are currently undertaking some urgent maintenance work.

Contact: Clare Campbell 01223 582738

PRIORITY (FOR BUILDINGS)

- A** Immediate risk of further rapid deterioration or loss of fabric; no solution agreed.
- B** Immediate risk of further rapid deterioration or loss of fabric; solution agreed but not yet implemented.
- C** Slow decay; no solution agreed.

- D** Slow decay; solution agreed but not yet implemented.
- E** Under repair or in fair to good repair; but no user identified; or under threat of vacancy with no obvious new user (applicable only to buildings capable of beneficial use).

- F** Repair scheme in progress and (where applicable) end use or user identified; functionally redundant buildings with new use agreed but not yet implemented.

NOTE:
If the priority category has changed since the 2009 register, the previous category is given in brackets.

ABBREVIATIONS

CA	Conservation Area
LB/LBs	Listed Building/s
NP	National Park
RPG	Registered Park and Garden
SM/SMs	Scheduled Monument/s
UA	Unitary Authority
WHS	World Heritage Site



SITE NAME: **Eye Priory Guest House,
Eye**

DESIGNATION: Scheduled Monument

CONDITION: Poor

OCCUPANCY: Not applicable

PRIORITY: F (F)

OWNERSHIP: Private

Possible guest house of medieval Benedictine priory. Rectangular; built of apparently early C16 brick. Used for agricultural storage. Suffering from cracks and brickwork erosion. A scheme has recently been drawn up, with English Heritage agreement, for conversion and repairs have now commenced.

Contact: John Etté 01223 582711



SITE NAME: **Eye Town Hall,
Broad Street,
Eye**

DESIGNATION: Listed Building Grade II*, CA

CONDITION: Poor

OCCUPANCY: Occupied

PRIORITY: B (B)

OWNERSHIP: Local authority

Town Hall built 1857 by EB Lamb. An eccentric design with fine detailing taking advantage of the irregular site. Occupying a key position in the townscape. Poor condition of roof structure has resulted in water ingress. Repair works due to start later this year.

Contact: Clare Campbell 01223 582738



SITE NAME: **Barn 200 metres
west of Hall's Farmhouse,
Halls Lane, Norton**

DESIGNATION: Listed Building Grade II*

CONDITION: Poor

OCCUPANCY: Not applicable

PRIORITY: C (C)

OWNERSHIP: Private

Timber-framed and weatherboarded barn, mid C16. High quality timber frame with some rare features. Soleplates rotted and whole barn leaning sideways. Although propped, permanent repairs now required to permanently secure the structure. Roof is wind and weathertight on date of last visit. Discussions continue over potential alternative uses.

Contact: Clare Campbell 01223 582738

SITE NAME:

Baylham Roman site, Coddendam

DESIGNATION: Scheduled Monument (No. SF89)


CONDITION: Generally satisfactory but with significant localised problems

PRINCIPAL VULNERABILITY: Moderate stock erosion

TREND: Declining

OWNERSHIP: Private

CONTACT: David Kenny 01223 582700



SITE NAME: **Shrubland Hall,
Coddendam**

DESIGNATION: Registered Park and Garden Grade I, also 22 LBs

CONDITION: Extensive significant problems

VULNERABILITY: High

TREND: Declining

OWNERSHIP: Private, multiple owners

Extensive mid C19 Italianate garden by Charles Barry set in C17 park, for which Humphry Repton prepared a Red Book in 1789 and William Woods in 1808. Many proposals implemented in expanded park. The site is now in divided ownership following its sale in 2009. The garden features and planting are significantly decayed, the park in need of improved management. Quarrying within the immediate setting of the park.

Contact: Deborah Evans 01223 582754

ST EDMUNDSBURY



SITE NAME: **Moreton Hall,
Bury St Edmunds**

DESIGNATION: Listed Building Grade II*

CONDITION: Poor

OCCUPANCY: Occupied

PRIORITY: C (C)

OWNERSHIP: Educational Body

Robert Adam House of 1773. Urgent high level works to the exterior are needed.

Contact: Clare Campbell 01223 582738

PRIORITY (FOR BUILDINGS)

- A** Immediate risk of further rapid deterioration or loss of fabric; no solution agreed.
- B** Immediate risk of further rapid deterioration or loss of fabric; solution agreed but not yet implemented.
- C** Slow decay; no solution agreed.

- D** Slow decay; solution agreed but not yet implemented.
- E** Under repair or in fair to good repair; but no user identified; or under threat of vacancy with no obvious new user (applicable only to buildings capable of beneficial use).

- F** Repair scheme in progress and (where applicable) end use or user identified; functionally redundant buildings with new use agreed but not yet implemented.

NOTE:
If the priority category has changed since the 2009 register, the previous category is given in brackets.

ABBREVIATIONS

- CA** Conservation Area
- LB/LBs** Listed Building/s
- NP** National Park
- RPG** Registered Park and Garden
- SM/SMs** Scheduled Monument/s
- UA** Unitary Authority
- WHS** World Heritage Site



**SITE NAME: Windmill,
Great Thurlow**

DESIGNATION: Listed Building Grade II*
CONDITION: Poor
OCCUPANCY: Vacant
PRIORITY: D (C)
OWNERSHIP: Private

Early C19 octagonal timber-framed and weatherboard smock mill complete with milling machinery. Areas of water ingress to the structure.

Contact: Clare Campbell 01223 582738



**SITE NAME: Church of St Mary,
Ickworth Park,
Ickworth**

DESIGNATION: Listed Building Grade II*, RPG II*
CONDITION: Very bad
OCCUPANCY: Vacant
PRIORITY: B (B)
OWNERSHIP: Private

Medieval church, altered C19, situated circa 250 metres south west of Ickworth House in Ickworth Park. Last used in 1984. At risk of vandalism and decay due to lack of use and lack of maintenance over long period has led to all roofs leaking with much fabric of significance at imminent risk of loss. Temporary holding repairs have now been carried out making the church wind and watertight.

Contact: Clare Campbell 01223 582738



**SITE NAME: Dovecote at Stoke College,
Stoke by Clare**

DESIGNATION: Listed Building Grade II*, CA
CONDITION: Poor
OCCUPANCY: Not applicable
PRIORITY: C (C)
OWNERSHIP: Private

Red brick dovecote tower dating from C15. Brickwork includes design of portcullis and chains. Part of a college for secular clergy which occupied the site from 1415. Some roof repair required.

Contact: Clare Campbell 01223 582738



**SITE NAME: Stoke College,
Stoke by Clare**

DESIGNATION: Listed Building Grade II*, CA
CONDITION: Fair
OCCUPANCY: Occupied
PRIORITY: C (C)
OWNERSHIP: Private

Originally a Benedictine Convent, converted to a college and then a mansion after the dissolution. Some repairs required to areas of the roof.

Contact: Clare Campbell 01223 582738



**SITE NAME: The Umbrello, Great Saxham Hall,
Chevington Road, Great Saxham,
The Saxhams**

DESIGNATION: Listed Building Grade II*
CONDITION: Very bad
OCCUPANCY: Not applicable
PRIORITY: B (A)
OWNERSHIP: Private

Early C19 Coade stone folly. Very poor condition: roof missing, ingress of water is rusting iron core. The proposal to dismantle it and re-erect in a new location has been granted listed building consent, but not implemented.

Contact: Clare Campbell 01223 582738

SITE NAME: Round barrows, Risby Poor's Heath East, Flempton

DESIGNATION:	Scheduled Monument (No. SF39)	CONDITION:	Generally unsatisfactory with major localised problems
PRINCIPAL VULNERABILITY:	Arable ploughing	TREND:	Declining
OWNERSHIP:	Private	CONTACT:	David Kenny 01223 582700

SITE NAME: Sites north west and south east of Fornham All Saints, Fornham All Saints

DESIGNATION:	Scheduled Monument (No. SFI 14)	CONDITION:	Extensive significant problems i.e. under plough, collapse
PRINCIPAL VULNERABILITY:	Arable ploughing	TREND:	Declining
OWNERSHIP:	Private	CONTACT:	David Kenny 01223 582700

PRIORITY (FOR BUILDINGS)

- A** Immediate risk of further rapid deterioration or loss of fabric; no solution agreed.
B Immediate risk of further rapid deterioration or loss of fabric; solution agreed but not yet implemented.
C Slow decay; no solution agreed.

- D** Slow decay; solution agreed but not yet implemented.
E Under repair or in fair to good repair; but no user identified; or under threat of vacancy with no obvious new user (applicable only to buildings capable of beneficial use).

- F** Repair scheme in progress and (where applicable) end use or user identified; functionally redundant buildings with new use agreed but not yet implemented.

NOTE:
If the priority category has changed since the 2009 register, the previous category is given in brackets.

ABBREVIATIONS

CA	Conservation Area
LB/LBs	Listed Building/s
NP	National Park
RPG	Registered Park and Garden
SM/SMs	Scheduled Monument/s
UA	Unitary Authority
WHS	World Heritage Site

SITE NAME:	Interrupted ditch system west of Hall Farm, Kedington		
DESIGNATION:	Scheduled Monument (No. SF208)	CONDITION:	Extensive significant problems i.e. under plough, collapse
PRINCIPAL VULNERABILITY:	Arable ploughing	TREND:	Declining
OWNERSHIP:	Private	CONTACT:	David Kenny 01223 582700

SITE NAME:	Roman villa south east of Lidgate, Lidgate		
DESIGNATION:	Scheduled Monument (No. SF151)	CONDITION:	Extensive significant problems i.e. under plough, collapse
PRINCIPAL VULNERABILITY:	Arable ploughing	TREND:	Declining
OWNERSHIP:	Private	CONTACT:	David Kenny 01223 582700

SITE NAME:	Roman settlement south of Ixworth, Pakenham		
DESIGNATION:	Scheduled Monument (No. SF116)	CONDITION:	Extensive significant problems i.e. under plough, collapse
PRINCIPAL VULNERABILITY:	Arable ploughing	TREND:	Declining
OWNERSHIP:	Private	CONTACT:	David Kenny 01223 582700

SITE NAME:	East Low Hill tumulus, Rushbrooke with Rougham		
DESIGNATION:	Scheduled Monument (No. SF212)	CONDITION:	Generally unsatisfactory with major localised problems
PRINCIPAL VULNERABILITY:	Extensive animal burrowing	TREND:	Declining
OWNERSHIP:	Private	CONTACT:	David Kenny 01223 582700

SITE NAME:	Haverhill Hamlet Road		
DESIGNATION:	Conservation Area	CONDITION:	At risk
VULNERABILITY:	Unknown	TREND:	Deteriorating
CONTACT:	Claire Johnson (LA) 01284 757339		

SITE NAME:	Haverhill Queen Street		
DESIGNATION:	Conservation Area	CONDITION:	At risk
VULNERABILITY:	Unknown	TREND:	Deteriorating
CONTACT:	Claire Johnson (LA) 01284 757339		

SITE NAME:	Ixworth		
DESIGNATION:	Conservation Area	CONDITION:	At risk
VULNERABILITY:	Unknown	TREND:	Deteriorating
CONTACT:	Claire Johnson (LA) 01284 757339		

SUFFOLK COASTAL



SITE NAME: **Martello Tower "Z",
south east of Buckanay Farm,
Alderton**

DESIGNATION: Listed Building Grade II, SM

CONDITION: Poor

OCCUPANCY: Not applicable

PRIORITY: B (B)

OWNERSHIP: Private

Martello tower; C19. Brick with ashlar dressings. Tear drop shaped plan. Outer brick skin is peeling away, exposing approximately 30 percent of inner brick skin at top in one area. English Heritage is in discussion with the owners over repairs.

Contact: John Etté 01223 582711

PRIORITY (FOR BUILDINGS)

- A** Immediate risk of further rapid deterioration or loss of fabric; no solution agreed.
- B** Immediate risk of further rapid deterioration or loss of fabric; solution agreed but not yet implemented.
- C** Slow decay; no solution agreed.

- D** Slow decay; solution agreed but not yet implemented.
- E** Under repair or in fair to good repair; but no user identified; or under threat of vacancy with no obvious new user (applicable only to buildings capable of beneficial use).

- F** Repair scheme in progress and (where applicable) end use or user identified; functionally redundant buildings with new use agreed but not yet implemented.

NOTE:
If the priority category has changed since the 2009 register, the previous category is given in brackets.

ABBREVIATIONS

CA	Conservation Area
LB/LBs	Listed Building/s
NP	National Park
RPG	Registered Park and Garden
SM/SMs	Scheduled Monument/s
UA	Unitary Authority
WHS	World Heritage Site

	<p>SITE NAME: Transmitter Block, Bawdsey Manor, Bawdsey</p> <p>DESIGNATION: Listed Building Grade II*, RPG II</p> <p>CONDITION: Fair</p> <p>OCCUPANCY: Vacant</p> <p>PRIORITY: C (C)</p> <p>OWNERSHIP: Private</p>	<p>Concrete transmitter block, 1937. Site of pioneering radar development. Featured in BBC "Restoration" TV programme. Some repair and refurbishment works undertaken. Bawdsey Radar Group have commissioned an options appraisal. A Conservation Management Plan is being produced for the estate.</p> <p>Contact: Clare Campbell 01223 582738</p>
	<p>SITE NAME: Blythburgh Priory, Priory Road, Blyborough</p> <p>DESIGNATION: Scheduled Monument</p> <p>CONDITION: Very bad</p> <p>OCCUPANCY: Not applicable</p> <p>PRIORITY: B (New)</p> <p>OWNERSHIP: Private</p>	<p>Site of small medieval Augustinian Priory. Remaining upstanding are parts of the crossing and nave walls which survive up to 4 metres high. Stone and flint masonry in vulnerable condition with considerable ivy growth and rabbit activity.</p> <p>Contact: John Etté 01223 582711</p>
	<p>SITE NAME: Grey Friars, Dunwich</p> <p>DESIGNATION: Listed Building Grade II*, SM</p> <p>CONDITION: Poor</p> <p>OCCUPANCY: Not applicable</p> <p>PRIORITY: B (A)</p> <p>OWNERSHIP: Local authority</p>	<p>Remains of original C13 monastic settlement. Remains of refectory and extensive precinct walls are all that remain of the medieval site. Some collapsed masonry to one wall of the refectory and section of precinct wall as well as some loose masonry to gates (both C15) have recently been repaired.</p> <p>Contact: Trudi Hughes 01223 582739</p>
	<p>SITE NAME: Friston Post Mill, Mill Road, Friston</p> <p>DESIGNATION: Listed Building Grade II*, CA</p> <p>CONDITION: Very bad</p> <p>OCCUPANCY: Not applicable</p> <p>PRIORITY: A (A)</p> <p>OWNERSHIP: Private</p>	<p>One of the finest, and possibly tallest, post mills in the United Kingdom. Built in 1812 and operational until 1956. Restored in 1976; temporary supports added 2004; post out of alignment and trestle fractured and now in need of urgent and permanent repair.</p> <p>Contact: Robert Parkinson 01223 582733</p>
	<p>SITE NAME: Gleivering Hall Orangery, Easton Road, Hacheston</p> <p>DESIGNATION: Listed Building Grade II*</p> <p>CONDITION: Very bad</p> <p>OCCUPANCY: Not applicable</p> <p>PRIORITY: A (A)</p> <p>OWNERSHIP: Private</p>	<p>Orangery built in classical style circa 1835. Architect Decimus Burton. Glass missing, especially from the dome, and rusting iron cramps are forcing apart the stonework. A schedule of urgent repairs has been prepared but not yet implemented.</p> <p>Contact: Clare Campbell 01223 582738</p>
	<p>SITE NAME: Remains of Sibton Abbey, Sibton</p> <p>DESIGNATION: Listed Building Grade II, SM</p> <p>CONDITION: Poor</p> <p>OCCUPANCY: Not applicable</p> <p>PRIORITY: C (C)</p> <p>OWNERSHIP: Private</p>	<p>Remains of Cistercian abbey, 1150. Damaging vegetation. Occasional trespass and vandalism. The building is a ruin with no possibility of economical beneficial use.</p> <p>Contact: John Etté 01223 582711</p>

PRIORITY (FOR BUILDINGS)

- A** Immediate risk of further rapid deterioration or loss of fabric; no solution agreed.
- B** Immediate risk of further rapid deterioration or loss of fabric; solution agreed but not yet implemented.
- C** Slow decay; no solution agreed.

- D** Slow decay; solution agreed but not yet implemented.
- E** Under repair or in fair to good repair; but no user identified; or under threat of vacancy with no obvious new user (applicable only to buildings capable of beneficial use).

- F** Repair scheme in progress and (where applicable) end use or user identified; functionally redundant buildings with new use agreed but not yet implemented.

NOTE:
If the priority category has changed since the 2009 register, the previous category is given in brackets.

ABBREVIATIONS

CA	Conservation Area
LB/LBs	Listed Building/s
NP	National Park
RPG	Registered Park and Garden
SM/SMs	Scheduled Monument/s
UA	Unitary Authority
WHS	World Heritage Site

SITE NAME:	Settlement site east of the Cedars, Alderton		
DESIGNATION:	Scheduled Monument (No. SF178)	CONDITION:	Extensive significant problems i.e. under plough, collapse
PRINCIPAL VULNERABILITY:	Arable ploughing	TREND:	Declining
OWNERSHIP:	Private	CONTACT:	David Kenny 01223 582700

SITE NAME:	Settlement site around St Botolph's Church, Burgh		
DESIGNATION:	Scheduled Monument (No. SF100)	CONDITION:	Generally unsatisfactory with major localised problems
PRINCIPAL VULNERABILITY:	Arable ploughing	TREND:	Declining
OWNERSHIP:	Private	CONTACT:	David Kenny 01223 582700

SITE NAME:	Rectilinear enclosures 1km south west of Boyton Hall Farm, Hollesley		
DESIGNATION:	Scheduled Monument (No. SF160)	CONDITION:	Extensive significant problems i.e. under plough, collapse
PRINCIPAL VULNERABILITY:	Arable ploughing	TREND:	Declining
OWNERSHIP:	Private	CONTACT:	David Kenny 01223 582700

SITE NAME:	Settlement sites 330yds (300m) north west of Walnut Tree Farm, Hollesley		
DESIGNATION:	Scheduled Monument (No. SF153)	CONDITION:	Extensive significant problems i.e. under plough, collapse
PRINCIPAL VULNERABILITY:	Arable ploughing	TREND:	Declining
OWNERSHIP:	Private	CONTACT:	David Kenny 01223 582700

SITE NAME:	Bowl barrow on Iken Heath, 620m north of Fazeboons, Iken		
DESIGNATION:	Scheduled Monument (No. 21274)	CONDITION:	Generally unsatisfactory with major localised problems
PRINCIPAL VULNERABILITY:	Extensive stock erosion	TREND:	Declining
OWNERSHIP:	Private	CONTACT:	David Kenny 01223 582700

SITE NAME:	Bowl barrow 1200m south west of Redhouse Farm: part of a barrow cemetery on Levington Heath, Levington		
DESIGNATION:	Scheduled Monument (No. 21293)	CONDITION:	Extensive significant problems i.e. under plough, collapse
PRINCIPAL VULNERABILITY:	Arable ploughing	TREND:	Declining
OWNERSHIP:	Private	CONTACT:	David Kenny 01223 582700

SITE NAME:	Bowl barrow 750m south west of Redhouse Farm: part of a barrow cemetery on Levington Heath, Levington		
DESIGNATION:	Scheduled Monument (No. 21290)	CONDITION:	Extensive significant problems i.e. under plough, collapse
PRINCIPAL VULNERABILITY:	Arable ploughing	TREND:	Declining
OWNERSHIP:	Private	CONTACT:	David Kenny 01223 582700

SITE NAME:	Bowl barrow 900m south west of Redhouse Farm: part of a barrow cemetery on Levington Heath, Levington		
DESIGNATION:	Scheduled Monument (No. 21291)	CONDITION:	Extensive significant problems i.e. under plough, collapse
PRINCIPAL VULNERABILITY:	Arable ploughing	TREND:	Declining
OWNERSHIP:	Private	CONTACT:	David Kenny 01223 582700

PRIORITY (FOR BUILDINGS)

- A** Immediate risk of further rapid deterioration or loss of fabric; no solution agreed.
- B** Immediate risk of further rapid deterioration or loss of fabric; solution agreed but not yet implemented.
- C** Slow decay; no solution agreed.

- D** Slow decay; solution agreed but not yet implemented.
- E** Under repair or in fair to good repair; but no user identified; or under threat of vacancy with no obvious new user (applicable only to buildings capable of beneficial use).

- F** Repair scheme in progress and (where applicable) end use or user identified; functionally redundant buildings with new use agreed but not yet implemented.

NOTE:
If the priority category has changed since the 2009 register, the previous category is given in brackets.

ABBREVIATIONS

CA	Conservation Area
LB/LBs	Listed Building/s
NP	National Park
RPG	Registered Park and Garden
SM/SMs	Scheduled Monument/s
UA	Unitary Authority
WHS	World Heritage Site

SITE NAME: Bowl barrow 980m south west of Redhouse Farm: part of a barrow cemetery on Levington Heath, Levington			
DESIGNATION:	Scheduled Monument (No. 21292)	CONDITION:	Extensive significant problems i.e. under plough, collapse
PRINCIPAL VULNERABILITY:	Arable ploughing	TREND:	Declining
OWNERSHIP:	Private	CONTACT:	David Kenny 01223 582700

SITE NAME: Three bowl barrows and a ring ditch, 700m south west of Redhouse Farm: part of a barrow cemetery on Levington Heath, Levington			
DESIGNATION:	Scheduled Monument (No. 21289)	CONDITION:	Extensive significant problems i.e. under plough, collapse
PRINCIPAL VULNERABILITY:	Arable ploughing	TREND:	Declining
OWNERSHIP:	Private	CONTACT:	David Kenny 01223 582700

SITE NAME: Henge and associated barrow cemetery south of Home Whin Farm, Shottisham			
DESIGNATION:	Scheduled Monument (No. 21394)	CONDITION:	Extensive significant problems i.e. under plough, collapse
PRINCIPAL VULNERABILITY:	Arable ploughing	TREND:	Declining
OWNERSHIP:	Private	CONTACT:	David Kenny 01223 582700

SITE NAME: Bowl barrow on Waldringfield Heath, 150m south of Heath Farm, Waldringfield			
DESIGNATION:	Scheduled Monument (No. 21262)	CONDITION:	Extensive significant problems i.e. under plough, collapse
PRINCIPAL VULNERABILITY:	Arable ploughing	TREND:	Declining
OWNERSHIP:	Private	CONTACT:	David Kenny 01223 582700

SITE NAME: Cumberland's Mount medieval earthwork in Staverton Park, Wantisden			
DESIGNATION:	Scheduled Monument (No. 21295)	CONDITION:	Generally unsatisfactory with major localised problems
PRINCIPAL VULNERABILITY:	Plant growth	TREND:	Declining
OWNERSHIP:	Private	CONTACT:	David Kenny 01223 582700



SITE NAME: Bawdsey Manor, Bawdsey	
DESIGNATION:	Registered Park and Garden Grade II, also 9 LBs
CONDITION:	Generally unsatisfactory with major localised problems
VULNERABILITY:	Medium
TREND:	Declining
OWNERSHIP:	Mixed, multiple owners

Gardens laid out between 1885 and 1909 on advice from Alfred Parsons. The garden contains an extensive Pulhamite cliff garden, complete with seats and alcoves, built in the 1890s by Pulham & Co. The site is deteriorating, house (at risk in 2009), garden structures, Pulhamite and planting are in poor condition and lack strategic management. Despite intent to manage, coastal defences, coastal erosion and climate change remain major concerns. English Heritage has provided advice and grant aid. Contact: Deborah Evans 01223 582754

SITE NAME: Felixstowe South, Felixstowe			
DESIGNATION:	Conservation Area	CONDITION:	Very bad
VULNERABILITY:	Medium	TREND:	No significant change expected
CONTACT:	Robert Scrimgeour (LA) 01394 444616		

PRIORITY (FOR BUILDINGS)

- A** Immediate risk of further rapid deterioration or loss of fabric; no solution agreed.
B Immediate risk of further rapid deterioration or loss of fabric; solution agreed but not yet implemented.
C Slow decay; no solution agreed.

- D** Slow decay; solution agreed but not yet implemented.
E Under repair or in fair to good repair; but no user identified; or under threat of vacancy with no obvious new user (applicable only to buildings capable of beneficial use).

- F** Repair scheme in progress and (where applicable) end use or user identified; functionally redundant buildings with new use agreed but not yet implemented.

NOTE:
If the priority category has changed since the 2009 register, the previous category is given in brackets.

ABBREVIATIONS

CA	Conservation Area
LB/LBs	Listed Building/s
NP	National Park
RPG	Registered Park and Garden
SM/SMs	Scheduled Monument/s
UA	Unitary Authority
WHS	World Heritage Site

WAVENEY



SITE NAME: **Moat Farmhouse,
Shadingfield,
Beccles**

C16 Farmhouse with C19 alterations and brick wing to rear. Good quality timber frame, finely moulded beams and joists internally. Scheduled moated site. Under tarpaulin and scaffolded.

DESIGNATION: Listed Building Grade II*

CONDITION: Poor

OCCUPANCY: Occupied

PRIORITY: C (C)

OWNERSHIP: Private

Contact: Clare Campbell 01223 582738



SITE NAME: **Bungay Castle,
Bungay**

Medieval Castle built by Roger Bigod. Problems with the southern C13 tower to the gatehouse have been addressed and urgent repairs completed, discussions on going over further repairs and conservation work to the keep, northern gatehouse tower, and curtain and bailey walls.

DESIGNATION: Listed Building Grade I, SM, CA

CONDITION: Poor

OCCUPANCY: Not applicable

PRIORITY: B (B)

OWNERSHIP: Trust

Contact: John Etté 01223 582711

SITE NAME: **South Elmham Hall gatehouse,
St Cross,
South Elmham**

Ruined remains of 'L' shaped gatehouse which led to the deer park west of South Elmham Hall, which was manor to the bishops of Thetford and Norwich in the C11 and C12. The building requires structural repairs and consolidation to prevent collapse and further decay.

DESIGNATION: Listed Building Grade II, SM, CA

CONDITION: Very bad

OCCUPANCY: Not applicable

PRIORITY: B (New)

OWNERSHIP: Private

Contact: John Etté 01223 582711

SITE NAME:

Two moated sites adjoining All Saints' Church, All Saints and St Nicholas, South Elmham

DESIGNATION:

Scheduled Monument (No. 30521)

CONDITION: Generally unsatisfactory with major localised problems

PRINCIPAL VULNERABILITY:

Arable ploughing

TREND: Declining

OWNERSHIP:

Private

CONTACT: David Kenny 01223 582700

THURROCK (UA)



SITE NAME: **State Cinema,
George Street,
Grays**

Some emergency repairs have been carried out to this exceptional cinema. Thurrock Thames Gateway Development Corporation has commissioned a feasibility study to examine how the cinema might be restored and given a new use.

DESIGNATION: Listed Building Grade II*

CONDITION: Poor

OCCUPANCY: Vacant

PRIORITY: C (C)

OWNERSHIP: Company

Contact: John Neale 01223 582719



SITE NAME: **Dovecote to east of High House,
London Road,
Purfleet**

Octagonal red brick dovecote, C17. Building is vacant and in need of repair. Outline planning permission for Royal Opera House campus. Repair and beneficial use for dovecote proposed.

DESIGNATION: Listed Building Grade II, SM

CONDITION: Poor

OCCUPANCY: Not applicable

PRIORITY: D (D)

OWNERSHIP: Company

Contact: Deborah Priddy 01223 582720

PRIORITY (FOR BUILDINGS)

- A** Immediate risk of further rapid deterioration or loss of fabric; no solution agreed.
- B** Immediate risk of further rapid deterioration or loss of fabric; solution agreed but not yet implemented.
- C** Slow decay; no solution agreed.

- D** Slow decay; solution agreed but not yet implemented.
- E** Under repair or in fair to good repair; but no user identified; or under threat of vacancy with no obvious new user (applicable only to buildings capable of beneficial use).

- F** Repair scheme in progress and (where applicable) end use or user identified; functionally redundant buildings with new use agreed but not yet implemented.

NOTE:
If the priority category has changed since the 2009 register, the previous category is given in brackets.

ABBREVIATIONS

CA	Conservation Area
LB/LBs	Listed Building/s
NP	National Park
RPG	Registered Park and Garden
SM/SMs	Scheduled Monument/s
UA	Unitary Authority
WHS	World Heritage Site



SITE NAME: **Coalhouse Fort,
Tilbury**

DESIGNATION: Scheduled Monument

CONDITION: Poor

OCCUPANCY: Part occupied

PRIORITY: F (D)

OWNERSHIP: Local authority

Ruined C19 armoured casemate fort on site of earlier battery; refortified since the two World Wars. Problem of water ingress to casemates; barrack block in severe disrepair. English Heritage offered grant for the repair of the barrack block and gateway. Repair of gatehouse barrack block underway, including creation of a small office and training suite, to be completed summer 2010.

Contact: Deborah Priddy 01223 582720

SITE NAME:

Causewayed enclosure and Anglo-Saxon cemetery 500m ENE of Heath Place, Thurrock

DESIGNATION: Scheduled Monument (No. 24868)

CONDITION: Extensive significant problems
i.e. under plough, collapse

PRINCIPAL VULNERABILITY: Arable ploughing

TREND: Declining

OWNERSHIP: Private

CONTACT: David Kenny 01223 582700

SITE NAME:

Crop mark complex, Orsett, Thurrock

DESIGNATION: Scheduled Monument (No. TK174)

CONDITION: Extensive significant problems
i.e. under plough, collapse

PRINCIPAL VULNERABILITY: Arable ploughing

TREND: Declining

OWNERSHIP: Private

CONTACT: David Kenny 01223 582700

PRIORITY (FOR BUILDINGS)

- A** Immediate risk of further rapid deterioration or loss of fabric; no solution agreed.
B Immediate risk of further rapid deterioration or loss of fabric; solution agreed but not yet implemented.
C Slow decay; no solution agreed.

- D** Slow decay; solution agreed but not yet implemented.
E Under repair or in fair to good repair; but no user identified; or under threat of vacancy with no obvious new user (applicable only to buildings capable of beneficial use).

- F** Repair scheme in progress and (where applicable) end use or user identified; functionally redundant buildings with new use agreed but not yet implemented.

NOTE:
If the priority category has changed since the 2009 register, the previous category is given in brackets.

ABBREVIATIONS

CA Conservation Area
 LB/LBs Listed Building/s
 NP National Park
 RPG Registered Park and Garden
 SM/SMs Scheduled Monument/s
 UA Unitary Authority
 WHS World Heritage Site



ENGLISH HERITAGE

This document is one in a series of publications produced as part of English Heritage's national Heritage at Risk campaign programme. More information about Heritage at Risk and other titles in the series can be found at www.english-heritage.org.uk/risk

HERITAGE AT RISK

Published July 2010 by English Heritage
1 Waterhouse Square, 138-142 Holborn,
London EC1N 2ST

© Copyright English Heritage 2010